

## **PREFACE**

Shelter is one of the three essential items. In our country all the people are not covered by permanent shelter. Pradhan Mantri Awas Yojana (PMAY) aims to Provide Housing for All (HFA) by 2022 when the Nation will Complete 75 years of its independence.

The urban homeless people facing many challenges like no access to elementary Public Services such as health, education, food, water and sanitation, though they are contributing lot of services to the urban area and urban households. They are the major source of cheap labour in the informal sector; yet they live without shelter and insecurity. Pradhan Mantri Awas Yojana (PMAY) aims to provide pucca house to every family with water connection, toilet facilities, 24 X 7 electricity supply and access.

The Mission seeks to address the housing requirement of urban poor including slum dwellers through "In Situ" Slum Redevelopment, Affordable Housing through credit linked subsidy, Affordable Housing in partnership and subsidy for beneficiary led individual house. Under the mission, beneficiaries can take advantage under one component only.

Total beneficiaries of the scheme are 436 nos from 56 nos slum and 21 nos of Non Slum projected for the year 2015-16 .

Total cost of the project is **Rs. 1764.25 lakhs** as per relevant department & P.W.D. schedule of rates.



Chairman

Baidayabati Municipality

**Arindam Guin**

Chairman

Baidyabati Municipality

## **TABLE OF CONTENT**

<b>Content</b>
Introductory Note by the Chairman
Preface
Table of Content
List of Tables
List of Figures
List of Maps
List of Abbreviation
Back Ground
Meeting and BOC Approvals
Town Profile
Format 7C
Cost Summary
Bar Chart
Fund Flow
Dwelling & Infrastructure Allocation Details
Slum and Non-slum wise Cost Details
List of selected Beneficiary

## LIST OF TABLE

Sl No	Title
1.2.1	Stake holder consultative Workshop / Meeting
2.1	Demographic scenario and Growth Rate
2.2	Population Projection and Growth rate
2.3	List of Slums in Baidyabati municipality
2.2.1	Estimated Households and Housing Demand
3.1.1	Slum and Non Slum wise Number of Beneficiary
4.1	Status of physical infrastructure of identified slum pockets
4.2	Social infrastructure at a glance
4.3	Intervention plan Slum and Non-Slum level
5.1	Executive Summary 1
5.2	Executive Summary 2
5.3	Infrastructure cost
5.4	Baidyabati Municipality work and cost summary
5.5	Fund Flow
5.6	Phasing of fund flow
5.7	Requirement of fund
8.1	List of Beneficiary

## LIST OF ANNEXURE

- Annexure 1: Form 7C
- Annexure 2: Detail estimate for Cost of Single Dwelling Unit
- Annexure 3: Estimate of Electrical Works
- Annexure 4: Estimate of Construction of Concrete works

## LIST OF FIGURES AND DRAWAINGS

1. Population growth pattern of Baidyabati Municipality
2. Implementation Schedule
3. Drawing of Single Dwelling unit
4. Drawing of Concrete Road

## LIST OF MAPS

Sl No	Name of the Map
1	Base Map of Baidyabati Municipality
2	Slum Location Map of the Baidyabati Municipality
3	Proposed location of Beneficiary at Bagher Bagan Slum
4	Proposed location of Beneficiary at Bhattacharyya Garden part Slum
5	Proposed location of Beneficiary at Mallick bagan Slum
6	Proposed location of Beneficiary at Bowre Para (Golap Bag) Slum
7	Proposed location of Beneficiary at Bowre Para RG Colony Slum
8	Proposed location of Beneficiary at Chatterjee Lane Khatal math
9	Proposed location of Beneficiary at Chawak Bagdi Para Slum



10	Proposed location of Beneficiary at Dhan Math Slum
11	Proposed location of Beneficiary at Promodnagar Bustee
12	Proposed location of Beneficiary at Dule Para
13	Proposed location of Beneficiary at G T Road Part Slum
14	Proposed location of Beneficiary at Garh Bagan Slum
15	Proposed location of Beneficiary at Gitanjali Slum
16	Proposed location of Beneficiary at Goalapara Bustee
17	Proposed location of Beneficiary at Non Slum Area W4
18	Proposed location of Beneficiary at Non Slum Area W5
19	Proposed location of Beneficiary at Non Slum Area W6
20	Proposed location of Beneficiary at Non Slum Area W7
21	Proposed location of Beneficiary at Non Slum W8
22	Proposed location of Beneficiary at Non Slum Area W9
23	Proposed location of Beneficiary at Non Slum Area W10
24	Proposed location of Beneficiary at Godar Bagan Slum
25	Proposed location of Beneficiary at G T Road Kooli Para Slum
26	Proposed location of Beneficiary at Harizan Road Das Para
27	Proposed location of Beneficiary at Jele Para Das para
28	Proposed location of Beneficiary at Kanta Pukur Bustee
29	Proposed location of Beneficiary at Kazi Para Bustee
30	Proposed location of Beneficiary at Khamor Danga
31	Proposed location of Beneficiary at Khandakar Fakir Para
32	Proposed location of Beneficiary at Khar Para Bustee
33	Proposed location of Beneficiary at Kolu Para Bustee
30	Proposed location of Beneficiary at Kooli Para Bustee
31	Proposed location of Beneficiary at Non Slum Area W11
32	Proposed location of Beneficiary at Non Slum Area W 12
33	Proposed location of Beneficiary at Non Slum Area W13
34	Proposed location of Beneficiary at Non Slum Area W14
35	Proposed location of Beneficiary at Non Slum Area W16
36	Proposed location of Beneficiary at Non Slum Area W 17
37	Proposed location of Beneficiary at Non Slum Area W 19
38	Proposed location of Beneficiary at at Malpara Bustee
39	Proposed location of Beneficiary at Manikghosher Bagan
40	Proposed location of Beneficiary at Math Para (Sardar Para) Bustee
41	Proposed location of Beneficiary at Muchi para Bustee
42	Proposed location of Beneficiary at N C Banerjee Road Par
43	Proposed location of Beneficiary at Padmabati Colony
44	Proposed location of Beneficiary at Non Slum Area W22
45	Proposed location of Beneficiary at Pampa Nagar Bustee
46	Proposed location of Beneficiary at at Raj Banshi para Slum
47	Proposed location of Beneficiary at Rajar Bagan Slum
48	Proposed location of Beneficiary at Rma Krishna By Lane Slum
49	Proposed location of Beneficiary at Ram Mohan Pally
50	Proposed location of Beneficiary at Rani Ghat Slum
51	Proposed location of Beneficiary at Sukanta Pally Slum
52	Proposed location of Beneficiary at Tal Bagan Slum
53	Proposed location of Beneficiary at Tele Para Slum
54	Proposed location of Beneficiary at Trenching Ground Slum
55	Proposed location of Beneficiary at URC Ground Slum



## Abbreviations

A&OE	Administrative and Other Expenses	LIG	Low Income Group
AHP	Affordable Housing in Partnership	MD	Mission Directorate
AIP	Annual Implementation Plan	MoA	Memorandum of Agreement
BMTPC	Building Materials & Technology Promotion Council	MoHUPA	Ministry of Housing and Urban Poverty Alleviation
CDP	City Development Plan	MoU	Memorandum of Understanding
CLS	Credit linked subsidy	NA	Non Agricultural
CNA	Central Nodal Agencies	NBC	National Building Code
CPHEEO	Central Public Health and Environmental Engineering Organisation	NHB	National Housing Bank
CSMC	Central Sanctioning and Monitoring Committee	NOC	No Objection Certificate
DIPP	Department of Industrial Policy and Promotion	NPV	Net Present Value
DPR	Detailed Project Report	PLI	Primary Lending Institution
EMI	Equated Monthly Installment	RWA	Residents' Welfare Association
EWS	Economically Weaker Section	SECC	Socio Economic and Caste Census
FAR	Floor Area Ratio	HFAPoA	Slum Free City Plan of Action
FSI	Floor Space Index	SLAC	State Level Appraisal Committee
HFA	Housing for All	SLNA	State Level Nodal Agency
HFAPoA	Housing for All Plan of Action	SLSMC	State Level Sanction and Monitoring Committee
IEC	Information Education & Communication	TDR	Transfer of Development Rights
IFD	Integrated Finance Division	TPQMA	Third Party Quality Monitoring Agency
IIT	Indian Institute of Technology	ULB	Urban Local Boday
IS	Indian Standard	UT	Union Territory

## Abbreviations

A&OE	Administrative and Other Expenses	LIG	Low Income Group
AHP	Affordable Housing in Partnership	MD	Mission Directorate
AIP	Annual Implementation Plan	MoA	Memorandum of Agreement
BMTPC	Building Materials & Technology Promotion Council	MoHUPA	Ministry of Housing and Urban Poverty Alleviation
CDP	City Development Plan	MoU	Memorandum of Understanding
CLS	Credit linked subsidy	NA	Non Agricultural
CNA	Central Nodal Agencies	NBC	National Building Code
CPHEEO	Central Public Health and Environmental Engineering Organisation	NHB	National Housing Bank
CSMC	Central Sanctioning and Monitoring Committee	NOC	No Objection Certificate
DIPP	Department of Industrial Policy and Promotion	NPV	Net Present Value
DPR	Detailed Project Report	PLI	Primary Lending Institution
EMI	Equated Monthly Installment	RWA	Residents' Welfare Association
EWS	Economically Weaker Section	SECC	Socio Economic and Caste Census
FAR	Floor Area Ratio	HFAPoA	Slum Free City Plan of Action
FSI	Floor Space Index	SLAC	State Level Appraisal Committee
HFA	Housing for All	SLNA	State Level Nodal Agency
HFAPoA	Housing for All Plan of Action	SLSMC	State Level Sanction and Monitoring Committee
IEC	Information Education & Communication	TDR	Transfer of Development Rights
IFD	Integrated Finance Division	TPQMA	Third Party Quality Monitoring Agency
IIT	Indian Institute of Technology	ULB	Urban Local Boday
IS	Indian Standard	UT	Union Territory



### **Planning Core Team:**

- 1. Mr.Arindam Guin, Chairman, Baidayabati Municipality**
- 2. Mr.Amrit Ghosh, CIC**
- 3. Mr. Arijit Majumdar, SAE, Baidayabati Municipality**
- 4. Mr. Tarit Mitra, S.A.E, Baidayabati Municipality**
- 5. Mr. T. K. Bhattacharyya, Planning Expert, SHAPE**
- 6. Mr. T. Ghosh, GIS Expert, SHAPE**

## ***1. Background***

In India slum decadal growth rate is around 34%, the slum households projected to 18 million by 2021. 2 million non-slum urban poor households are proposed to be covered under the Mission. Hence, total housing shortage envisaged to be addressed through the new mission is 20 million.

The Mission will be implemented during 2015-2022 and will provide central assistance to Urban Local Bodies (ULBs) and other implementing agencies through States/UTs for:

1. In-situ Rehabilitation of existing slum dwellers using land as a resource through private participation
2. Credit Linked Subsidy
3. Affordable Housing in Partnership
4. Subsidy for beneficiary-led individual house construction/enhancement.

Credit linked subsidy component will be implemented as a Central Sector Scheme while other three components will be implemented as Centrally Sponsored Scheme (CSS).

The scheme will cover entire urban area consisting of 4041 statutory towns with initial focus on 500 Class I cities in three phases. Credit linked subsidy component of the scheme would be implemented across the country in all statutory towns right from the beginning.

In the spirit of cooperative federalism, mission will provide flexibility to the States for choosing the best options amongst four verticals of mission to meet the demand of housing in their states. Process of project formulation and approval in accordance with the mission Guidelines would be left to the States so that projects can be formulated, approved and implemented faster.

A Technology Sub-Mission under the Mission would be set up to facilitate adoption of modern, innovative and green technologies and building material for faster and quality construction of houses. Technology Sub-Mission will also facilitate preparation and adoption of layout designs and building plans suitable for various geo-climatic zones. It will also assist States/Cities in deploying disaster resistant and environment friendly technologies.



## ***1.2 Approach and Methodology***

### **1.2.1 Stakeholders Consultative Workshop / Meetings**

Picture 1	Picture 2
Picture 3	Picture 4
<p>Summary: Consultative meeting at Enumerators level conducted on 17.09.2015 and 19.09.2015</p> <p>Orientation training to the Councilors and Ward Committee members was held on 20.09.2015</p> <p>Demonstration of Software and handholding support to the data entry operators on 03.10.2015</p> <p>BOC meeting on Plan of Action held on 30.11.2015</p>	

### **The Baidyabati Municipality:**

Baidyabati started as a village settlement known from physician's village of practice, Baidyapara mouza along with two more mouzas Dhirgangi and Shankarpur. It experienced in having the footprints of Lord Chaitanya during his journey to Puri. The town was constituted as a municipality as long as 140 years back, with a common boundary with Champdani, Bhadreswar and Serampore Municipalities. At the east there is River Hooghly flowing as a witness of lot of events in and around Baidyabati.

Baidyabati Municipality was reconstituted after the Municipal acts were modified in 1981 and elections were held; thereafter, the municipality is passing through planned approach for its up gradation of amenities and basic infrastructures.

Baidyabati Municipality has an area of 12.09 square kilometers and a population of 121081 according to the Census-2011. It is located approximately 30 kilometers north-west of Kolkata. Important rail linkage is made via the Sheoraphuly Railway Junction located on the Eastern Railway of Burdwan-Howrah section. It is linked by Grand Trunk Road, a heritage road that still serves as the main arterial roadway in the region. Ferry service is also an important mode of communication here.

The region is characterized by a generally hot and humid climate with a mild winter. Rainfall is heavy and consistent with the plains of Gangetic West Bengal. The soil is generally alluvial and fertile. There is a rich reserve of groundwater but this is depleting due to overuse.

Large number of small-scale industrial units are present within the municipal boundary. The area is home to many traditional crafts such as rope and leather bag making, bidi making, garland industry, etc. The people are largely poor and middle income and greatly dependent on informal sector income. Population of this area is heterogeneous in terms of caste and religious and linguistic composition. Baidyabati has a number of secondary and higher secondary schools served students of this area.

The Municipal authorities are determined to accept the current conditions and rise to the challenge of urban planning that is posed before them.



MAP

MAP

## Detail Project Report (DPR) under PMAY (HFA) for Baidyabati Municipality

### Municipality AT a Glance:

SL. NO.	ADMINISTRATIVE FEATURES	STATUS
1.	Name of Town	Baidyabati.
2.	Administrative Status	Urban Local Bodies.
3.	Division	Serampore Sub Division.
4.	Hierarchy in District Administration.	Hooghly-Chinsurah.
5.	Area Type	Administrative region
6.	Location Type	Second-order Administrative Division
7.	Administrative Category	Municipality of 'C' Category

SL. NO.	GEOGRAPHICAL FEATURES	STATUS
1.	Latitude	North [ 23 0 01' 20"N ] :: South [ 22 0 39' 32"N ]
2.	Longitude	East [ 88 0 30' 20"E ] :: West [87 0 30' 15"N]
3.	Average annual temperature	26.8°C {Source: District Statistical Data}
4.	Average annual rainfall	1288.2 mm. {Source: District Statistical Data}
5.	Wind speed	10.5 km/h to 1.8 km./h. {Source: District Statistical Data}

SL. NO.	STRUCTUARAL FEATURES	STATUS
1.	Established	1869
2.	Area	12.09 Km <sup>2</sup> . (Source : ULB Data)
3.	No. of Wards	22. (Source : ULB Data Since 2010)
4.	No. of Slums	56. (Source : ULB GPS Survey Data 2013)
5.	National High Ways	G.T. Road & Delhi Road(Source : PWD Data)



Detail Project Report (DPR) under PMAY (HFA) for Baidyabati Municipality

SL. NO.	DEMOGRAPHICAL FEATURES	STATUS
1.	Total No. of Population	121081. (Source : Census 2011 Data)
2.	Total No. of Male Population	62547 (Source : Census 2011 Data)
3.	Total No. of Female Population	58531 (Source : Census 2011 Data)
4.	Total No. of Population (0-6 Years)	8142 (Source : Census 2011 Data)
5.	Total No. of Male Population (0-6 Years)	4169(Source : Census 2011 Data)
6.	Total No. of Female Population (0-6 Years)	3973(Source : Census 2011 Data)
7.	Total No. of Literate Population	102070(Source : Census 2011 Data)
8.	Total No. of Male Literate Population	52947 (Source : Census 2011 Data)
9.	Total No. of Female Literate Population	49123 (Source : Census 2011 Data)
10.	Average Literacy	84.61% (Source : Census 2011 Data)
11.	Average Male Literacy	84.85% (Source : Census 2011 Data)
12.	Average Female Literacy	84.36% (Source : Census 2011 Data)
13.	Total No. of Illiterate Population	20409(Source : Census 2011 Data)
14.	Total No. of Male Illiterate Population	9302 (Source : Census 2011 Data)
15.	Total No. of Female Illiterate Population	11107 (Source : Census 2011 Data)
16.	Average Illiteracy	15.38% (Source : Census 2011 Data)
17.	Average Male Illiteracy	15.14% (Source : Census 2011 Data)
18.	Average Female Illiteracy	15.63% (Source : Census 2011 Data)
19.	Adult Sex Ratio	936(Source : Census 2011 Data)
20.	Child Sex Ratio	953(Source : Census 2011 Data)
21.	Total No. of House-hold	30327 (Source : Census 2011 Data)
22.	Population Density	10007 person/ Km <sup>2</sup> (Source : ULB Data)
23.	Decadal Growth Rate	1.2%(Source : ULB Data Census 2011)
24.	Decadal Growth Rate	2.5%(Source : KMDA Vision-25 Data )
25.	Total No. of Slum Population	26268 (Source : USHA MIS Validation data 2013-14 )
26.	Total No. of Slum House-holds	6667 (Source : USHA MIS Validation data 2013-14 )

Detail Project Report (DPR) under PMAY (HFA) for Baidayabati Municipality

SL. NO.	SERVICE LEVEL FEATURES	STATUS
1.	Total Length of Road	133.5 Km. (Source : ULB Data 2013)
2.	Total Length of Drain	112.4 Km. (Source : ULB Data 2013)
3.	Total Length of Water Pipe-line	112 Km. (Source : ULB Data 2013)
4.	Total Length of Sewerage Line	00 Km. (Source : ULB Data 2013)
5.	Total No. of Over-head Water Reservoir	12 (Source : ULB Data 2013)
6.	Total No. of Pump-house	12(Source : ULB Data 2013)
7.	Total No. of Solid Waste Treatment Plant	01; (Source : ULB Data 2013)

SL. NO.	HEALTH INSTITUTIONAL FEATURE	STATUS
1.	Total No. of Nursing-Homes	02(Source : ULB Data 2013)
2.	Total No. of Health Centres	17. (Source : ULB Data 2013)

SL. NO.	EDUCATION INSTITUTIONAL FEATURE	STATUS
1.	Total No. of Anganwari	60(Source : ULB Data 2013)
2.	Total No. of NCLP School	02(Source : ULB Data 2013)
3.	Total No. of Primary School	33(Source : ULB Data 2013)
4.	Total No. of Upper-Primary & Secondary School	14(Source : ULB Data 2013)

SL. NO.	STATE GOVERNMENT OFFICE	STATUS
1.	Police Station,	Available
2.	W.B.S.E.B.	Available
3.	Fire Service,	Available
4.	Civil Defense,	Available

# Detail Project Report (DPR) under PMAY (HFA) for Baidayabati Municipality

SL. NO.	NATIONALISED BANK	STATUS
1.	State Bank of India.	Available
2.	UCO Bank.	Available
3.	Allahabad Bank.	Available
4.	Bank of India.	Available
5.	Indian Bank.	Available
6.	U.B.I. Bank.	Available
7.	Central Bank.	Available
8.	Bardhaman Gramin Bank.	Available
9.	Town Co-Op Bank	Available

## Demographic Scenario Of Baidayabati Municipality :

As per Census,2011 total population of the Municipality is 121081 (as against 108000 in 2001) of which Male 62547 and Female is 58531. Density of the municipality is 10007 persons per sq Km. Sex ratio is 936. Total literacy percentage is 84.61, male 84.85 and female 84.36, Refer Table: .....

Ward No.	Area in Sq. KM	No of House hold	Population			Density P/Sq Km
			Total	Male	Female	
1.	0.22	1078	5857	2939	2918	26622
2.	0.18	776	3504	1750	1754	19466
3.	0.17	874	3655	1835	1820	21500
4.	0.55	1623	8987	4604	4383	16340
5.	0.11	572	2342	1238	1103	21290
6.	0.10	602	3541	2650	891	35410
7.	0.22	975	3724	1848	1876	16927



## Detail Project Report (DPR) under PMAY (HFA) for Baidayabati Municipality

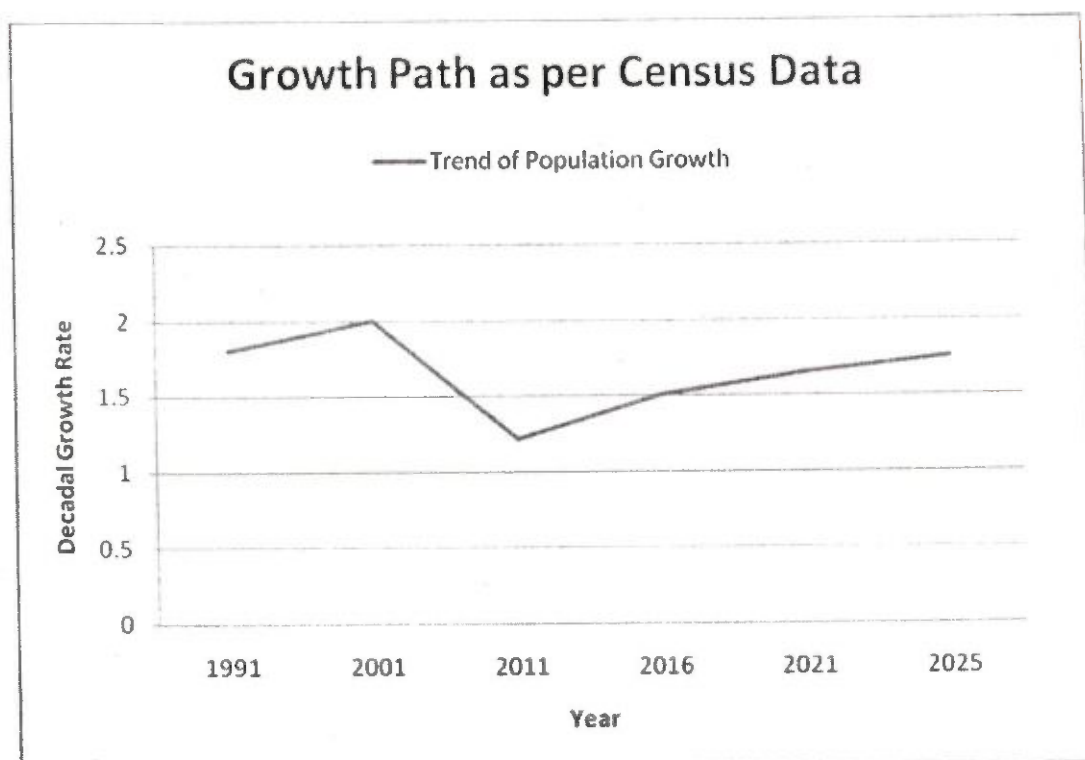
Ward No.	Area in Sq. KM	No of House hold	Population			
			Total	Male	Female	Density P/Sq Km
8.	0.42	1031	5151	2616	2535	12264
9.	0.16	807	3934	2046	1888	24587
10.	0.27	1262	5473	2746	2727	20270
11.	1.19	922	4686	2408	2278	3937
12.	0.12	664	2844	1423	1421	23700
13.	0.37	1090	5729	2896	2833	15483
14.	2.20	1615	8380	4327	4052	3809
15.	0.20	737	3141	1563	1578	15705
16.	0.38	1134	4748	2378	2370	12494
17 & 23	2.36	2258	12839	6454	6385	5440
18.	0.48	1860	8317	4131	4186	17327
19	0.26	895	4377	2235	2142	16834
20	0.61	1663	8749	4444	4305	14342
21	0.28	985	4459	2239	2219	15925
22	1.25	1114	6644	3777	2867	5315
<b>Total</b>	<b>12.10</b>		<b>121081</b>	<b>62547</b>	<b>58531</b>	<b>10007</b>

Source : Census Data

Table 4. shows that few wards are highly dense according to population pressure but there are many wards where agricultural as well as open space is available for scope of future settlement.

### Population growth & projection

- Population of this municipality as per 1991 census was 90,000 and 1,08,000 as per 2001 census, The present Census 2011 data population of the Baidyabati Municipality increases to 121081. So according to Census 1991, 2001 & 2011 population data we may derive the future population growth & projection like below...



**Graph 1.:** Shows trend of population growth on Census data.

**Table .....** Population projection & growth rate as per Census

Parameters	Year Based Data Base					
	1991	2001	2011	2016	2021	2025
	Actual Data			Forecasting on Actual Data		
Total Population	90000	108000	121081	130166	140904	150767
Growth Rate	1.8	2	1.21	1.5	1.65	1.75

Source: Census Data & ULB projection



**A Profile of the Slums in Baidyabati**

There are 56 slums in the municipality, spread across different wards of the municipality. A total population of 26268 persons lives in these slums and they account for 6667 (according to MIS validation under USHA) household units, Refer Table .... The people living in the slums belong to the schedule caste and schedule tribe and are mostly living economically backward.

Sl No	Ward	SLUM NAME	Area sqkm	Slum code	Households
1	1	Bhattacharya Garden Part	0.021	22	167
2	1	G.T. Road Part	0.026	23	158
3	1	Math Para(Sardar Para) Slum	0.038	9	161
4	2	Harizan Road Das Para	0.006	50	72
5	3	Godar Bagan	0.011	51	80
6	4	Bagher Bagan	0.136	25	354
7	4	Goala Para	0.061	1	181
8	4	Manik Ghosh Bagan	0.028	26	120
9	4	Pampa Nagar Slum	0.065	24	130
10	4	Tele Para	0.054	2	225
11	5	Harish By Lane(Khas Bagan)	0.028	52	86
12	6	Kooli Para	0.008	33	97
13	7	Chatterjee Lane(Khatal Math)	0.011	29	45
14	7	Garh Bagan Slum	0.012	28	217
15	8	Gerir Danga	0.034	30	60
16	8	Harijan pally	0.009	32	102
17	8	Mikel Pally	0.036	31	102
18	8	Sukanta Pally	0.031	56	54
19	9	G.T Road Kooli Para	0.007	53	52
20	10	Khandakar Fakir Road	0.051	34	98
21	11	Gitanjali Bagan	0.040	3	109
22	11	Jele Para Das Para Slum	0.024	38	102
23	11	Santi Nagar	0.048	4	92
24	11	Tal Bagan	0.027	5	78
25	12	Musalman Para(SCM Road)	0.015	36	66
26	13	Kolu Para	0.054	37	104
27	14	Khar Para Slum	0.113	7	470
28	14	Rajar bagan	0.072	6	280
29	14	Sabeda Tala	0.013	8	33

Detail Project Report (DPR) under PMAY (HFA) for Baidayabati Municipality

Sl No	Ward	SLUM NAME	Area_sqkm	Slum code	Households
30	14	Tentultala	0.011	11	24
31	14	Trenching Ground Mitra Bagan	0.026	10	61
32	14	URC Ground Slum	0.042	39	126
33	15	Bose Para By Lane Slum	0.001	40	10
34	15	Muchipara Slum	0.013	27	37
35	16	Raj Banshi para	0.008	12	82
36	16	Rani Ghat	0.004	41	47
37	17	Chak Goala Para	0.057	15	99
38	17	Chawk Bagdipara Slum	0.070	43	99
39	17	Kazi Para Slum	0.096	14	194
40	17	N.C.Banarjee Road Slum	0.022	13	131
41	17	S.S. Bose Sarani Slum	0.025	44	37
42	17	Tetultala Dhanmath Slum	0.058	42	178
43	18	Das Para	0.042	35	45
44	18	Khamor Danga	0.049	46	66
45	18	Ram Mohan Pally	0.037	47	105
46	18	Sita Ram Bagan	0.033	45	71
47	19	Ram Krishna By Lane Slum	0.090	54	66
48	20	Bowre Para(Golap Bagh)	0.128	16	234
49	20	Bowria Para RG Colony	0.024	17	147
50	20	Laha Nagar Colony	0.068	55	298
51	21	Bhattacharya Lane Mallick Bagan	0.082	19	210
52	21	Kanta Pukur Slum	0.039	18	109
53	22	Adarsha Nagar	0.047	20	84
54	22	Dule Para	0.020	49	63
55	22	Mal Para	0.001	21	27
56	22	Padma Bati Colony Slum	0.036	48	122
Total					<u>6667</u>



## 2.2. Likely future Housing Shortage

(The population of EWS/LIG and household sizes obtained from Census/ SECC/ the socio economic surveys/ National Sample Surveys projected for the next 10-15 years would give the housing requirement for the next 10-15 years.

Estimated housing shortage is around 5500 numbers in 2015, 1000 numbers by 2020 and 1000 numbers by 2025, Covered in Table 2.2.1 below

Table:2.2.1 Estimated Households and Housing demand

Year	Households	Housing demand (Covering households with shelter less, semi-pucca, kutchha house)
2011	30327	5000
2015	33000	5500
2020	36000	1000
2025	40000	1000

## 3. Identification of four Options available under Mission

- “In-situ” Slum Redevelopment using land as Resource( include viability analysis)
- Credit-Linked Subsidy Scheme (CLSS)
- Affordable Housing in Partnership (AHP)
- Beneficiary-led individual house construction or enhancement

Total beneficiary is 6586, entire is suggested under “Beneficiary-led individual house construction or enhancement”, details covered in Table 3.1.1 below.

Table: 3.1.1 Slum and non-slum wise number of Beneficiary

Ward Number	Slum Name and Code	Number of total Households(Including pucca )	AREA in Sq Mt	Number of Beneficiary as Demand survey	Proposed Development Strategy: i. Affordable Housing Project; ii. Credit Linked Subsidy (CLSS); iii. Beneficiary Led Construction; iv.Clubbing with other Tenabale slum	Proposed Year of Intervention
1	2	3	4	5	6	7
1	BHATTACHARYA GARDEN(SARADA PARA)(S.CODE-022)	174	18000	27	Beneficiary Led Construction	2015-16 to 2021-22
1	G T ROAD PART (S.CODE-023)	161	12000	47	Beneficiary Led Construction	2015-16 to 2021-22
1	MATH PARA (DARADA PARA)(S.CODE-009)	135	18000	46	Beneficiary Led Construction	2015-16 to 2021-22

# Detail Project Report (DPR) under PMAY (HFA) for Baidayabati Municipality

1	Non-Slum			130	Beneficiary Led Construction	2015-16 to 2021-22
2	HARIZAN ROAD (DAS PARA)(S.CODE-050)	66	25000	45	Beneficiary Led Construction	2015-16 to 2021-22
2	Non-Slum			86	Beneficiary Led Construction	2015-16 to 2021-22
3	GODAR BAGAN (S.CODE-051)	157	20000	45	Beneficiary Led Construction	2015-16 to 2021-22
3	Non-Slum			50	Beneficiary Led Construction	2015-16 to 2021-22
4	BAGHER BAGAN (PART-1&2)(S.CODE-025)	309	32000	170	Beneficiary Led Construction	2015-16 to 2021-22
4	GOALA PARA(S.C-001)	207	25000	10	Beneficiary Led Construction	2015-16 to 2021-22
4	MANIK GHOSH BAGAN (S.CODE-0026)	120	28000	34	Beneficiary Led Construction	2015-16 to 2021-22
4	PAMPA NAGAR (S.CODE-024)	100	19000	148	Beneficiary Led Construction	2015-16 to 2021-22
4	TELE PARA (S.CODE-002)	205	31000	128	Beneficiary Led Construction	2015-16 to 2021-22
4	Non-Slum			104	Beneficiary Led Construction	2015-16 to 2021-22
5	HARISH BY LANE(KHAS BAGAN)(S.C-052)	116	25000	14	Beneficiary Led Construction	2015-16 to 2021-22
5	Non-Slum			21	Beneficiary Led Construction	2015-16 to 2021-22
6	KOOLI PARA(S.C-033)	126	21000	10	Beneficiary Led Construction	2015-16 to 2021-22
6	Non-Slum			4	Beneficiary Led Construction	2015-16 to 2021-22
7	CHATTERJEE LANE (KHATAL MATH)(S.CODE-029)	53	18000	54	Beneficiary Led Construction	2015-16 to 2021-22
7	GARH BAGAN(S.C-028)	303	17000	3	Beneficiary Led Construction	2015-16 to 2021-22
7	Non-Slum			6	Beneficiary Led Construction	2015-16 to 2021-22
8	GARIR DANGA (S.CODE-030)	61	25000	25	Beneficiary Led Construction	2015-16 to 2021-22
8	MIKEL PALLY (S.CODE-031)	101	20000	30	Beneficiary Led Construction	2015-16 to 2021-22
8	VIVEKANANDA ROAD SUKANTA PALLI(S.CODE-056)	47	0	152	Beneficiary Led Construction	2015-16 to 2021-22
8	Non-Slum			100	Beneficiary Led Construction	2015-16 to 2021-22
9	G T ROAD KOOLI PARA (S.CODE-053)	56	30000	20	Beneficiary Led Construction	2015-16 to 2021-22
9	Non-Slum			43	Beneficiary Led Construction	2015-16 to 2021-22
10	KHANDAKAR FAKIR PARA (S.CODE-034)	109	30000	79	Beneficiary Led Construction	2015-16 to 2021-22
10	Non-Slum			125	Beneficiary Led Construction	2015-16 to 2021-22
11	GITANJALI BAGAN(S.C-003)	111	28000	19	Beneficiary Led Construction	2015-16 to 2021-22
11	JELE PARA DAS PARA (S.CODE-038)	100	15000	6	Beneficiary Led Construction	2015-16 to 2021-22
11	SANTI NAGAR (S.CODE-004)	92	15000	22	Beneficiary Led Construction	2015-16 to 2021-22
11	TAL BAGAN (S.CODE-005)	80	21000	17	Beneficiary Led Construction	2015-16 to 2021-22
11	Non-Slum			320	Beneficiary Led Construction	2015-16 to 2021-22
12	MUSLIM PARA (S.CODE-036)	87	15000	11	Beneficiary Led Construction	2015-16 to 2021-22
12	Non-Slum			62	Beneficiary Led Construction	2015-16 to 2021-22
13	KALU PARA (S.CODE-037)	102	12000	105	Beneficiary Led Construction	2015-16 to 2021-22
13	Non-Slum			78	Beneficiary Led Construction	2015-16 to 2021-22
14	KHAR PARA (S.CODE-007)	469	15000	152	Beneficiary Led Construction	2015-16 to 2021-22
14	RAJAR BAGAN (S.CODE-006)	308	32000	185	Beneficiary Led Construction	2015-16 to 2021-22



# Detail Project Report (DPR) under PMAY (HFA) for Baidayabati Municipality

14	SABEDA TALA (S.CODE-008)	34	12000	2	Beneficiary Led Construction	2015-16 to 2021-22
14	TENTUL TALA (S.CODE-011)	47	20000	4	Beneficiary Led Construction	2015-16 to 2021-22
14	TRENCHING GROUND(S.CODE-010)	65	17000	44	Beneficiary Led Construction	2015-16 to 2021-22
14	U R C GROUND (S.CODE-039)	135	21000	48	Beneficiary Led Construction	2015-16 to 2021-22
14	Non-Slum			64	Beneficiary Led Construction	2015-16 to 2021-22
15	BOSE PARA BY LANE (S.CODE-040)	10	28000	17	Beneficiary Led Construction	2015-16 to 2021-22
15	MUCHI PARA (S.CODE- 027)	41	25000	35	Beneficiary Led Construction	2015-16 to 2021-22
15	Non-Slum			54	Beneficiary Led Construction	2015-16 to 2021-22
16	RAJBANSHI PARA (S.CODE-012)	93	16000	29	Beneficiary Led Construction	2015-16 to 2021-22
16	RANI GHAT (S.CODE- 041)	55	30000	32	Beneficiary Led Construction	2015-16 to 2021-22
16	Non-Slum			63	Beneficiary Led Construction	2015-16 to 2021-22
17	CHAK GOULA PARA (S.CODE-0015)	100	38000	43	Beneficiary Led Construction	2015-16 to 2021-22
17	CHAWK BAGDI (S.CODE-043)	107	31000	175	Beneficiary Led Construction	2015-16 to 2021-22
17	N C BANERJEE ROAD (S.CODE-013)	132	12000	108	Beneficiary Led Construction	2015-16 to 2021-22
17	Non-Slum			52	Beneficiary Led Construction	2015-16 to 2021-22
17	S S BOES SARANI (S.CODE-044)	37	12000	27	Beneficiary Led Construction	2015-16 to 2021-22
					Beneficiary Led Construction	2015-16 to 2021-22
18	DAS PARA(S.C-035)	51	40000	28	Beneficiary Led Construction	2015-16 to 2021-22
18	KHAMOR DANGA(S.C- 046)	66	42000	6	Beneficiary Led Construction	2015-16 to 2021-22
18	RAM MOHAN PALLI(S.C-047)	110	28000	254	Beneficiary Led Construction	2015-16 to 2021-22
18	SITARAM BAGAN(S.C- 045)	72	25000	21	Beneficiary Led Construction	2015-16 to 2021-22
18	Non-Slum			33	Beneficiary Led Construction	2015-16 to 2021-22
19	R K BY LANE (S.CODE- 054)	65	30000	69	Beneficiary Led Construction	2015-16 to 2021-22
19	Non-Slum			95	Beneficiary Led Construction	2015-16 to 2021-22
20	BAURI PARA(S.C-016)	220	28000	260	Beneficiary Led Construction	2015-16 to 2021-22
20	LAHANAGAR COLONY(S.CODE-055)	288	0	141	Beneficiary Led Construction	2015-16 to 2021-22
20	RADHAGOBINDA COLONY(S.C-017)	154	15000	105	Beneficiary Led Construction	2015-16 to 2021-22
20	Non-Slum			116	Beneficiary Led Construction	2015-16 to 2021-22
21	BHATTACHARYA LANE(S.C-019)	226	15000	64	Beneficiary Led Construction	2015-16 to 2021-22
21	KANTA PUKUR(S.C- 018)	125	21000	37	Beneficiary Led Construction	2015-16 to 2021-22
21	Non-Slum			65	Beneficiary Led Construction	2015-16 to 2021-22
22	ADARSHA NAGAR (S.CODE-020 )	89	32000	35	Beneficiary Led Construction	2015-16 to 2021-22
22	DULE PARA (S.CODE- 049)	64	21000	25	Beneficiary Led Construction	2015-16 to 2021-22
22	MAL PARA (S.CODE- 021)	27	18000	13	Beneficiary Led Construction	2015-16 to 2021-22
22	PADMA BATI COLONY (S.CODE-048)	136	41000	31	Beneficiary Led Construction	2015-16 to 2021-22
22	Non-Slum			166	Beneficiary Led Construction	2015-16 to 2021-22
23	DHAN MATH (S.CODE- 042)	158	32000	94	Beneficiary Led Construction	2015-16 to 2021-22
23	KAZI PARA (S.CODE- 014)	202	32000	197	Beneficiary Led Construction	2015-16 to 2021-22
23	Non-Slum			1	Beneficiary Led Construction	2015-16 to 2021-22

### Status of Physical Infrastructure of identified Slum pockets

<b>1. ADARSH NAGAR BUSTTE</b>	
Physical Infrastructure	Status
1. Connectivity to City-wide Water Supply System	Connected
2. Connectivity to City-wide Strom-water Drainage Supply System	Connected
3. Connectivity to City-wide Sewerage System	Partially connected
4. Whether the slum is prone to flooding due to rains	No
5. Frequency of garbage Disposal	Daily
6. Arrangement for Global Disposal	Municipal staff
7. Frequency of clearance open drains	Once in 2 days
8. Approach Road/Lane/Constructed Path to Slum	Motorabble katcha
9. Distance from the nearest Motorable road	Less than 0.5 km
10. Internal Road	Non-motorable
11. Whether Street light facility is available in the Slum	No
<b>2. BAGHERBAGAN</b>	
Physical Infrastructure	Status
1. Connectivity to City-wide Water Supply System	Connected
2. Connectivity to City-wide Strom-water Drainage Supply System	Connected
3. Connectivity to City-wide Sewerage System	Partially connected
4. Whether the slum is prone to flooding due to rains	No
5. Frequency of garbage Disposal	Daily
6. Arrangement for Global Disposal	Municipal staff
7. Frequency of clearance open drains	Once in 2 days
8. Approach Road/Lane/Constructed Path to Slum	Motorabble katcha
9. Distance from the nearest Motorable road	Less than 0.5 km
10. Internal Road	Non-motorable
11. Whether Street light facility is available in the Slum	No
<b>3. BHATTACHARYYA GARDEN PART</b>	
Physical Infrastructure	Status
1. Connectivity to City-wide Water Supply System	Connected
2. Connectivity to City-wide Strom-water Drainage Supply System	Connected

Detail Project Report (DPR) under PMAY (HFA) for Baidayabati Municipality

3. Connectivity to City-wide Sewerage System	Partially connected
4. Whether the slum is prone to flooding due to rains	No
5. Frequency of garbage Disposal	Daily
6. Arrangement for Global Disposal	Municipal staff
7. Frequency of clearance open drains	Once in 2 days
8. Approach Road/Lane/Constructed Path to Slum	Motorable katcha
9. Distance from the nearest Motorable road	Less than 0.5 km
10. Internal Road	Non-motorable
11. Whether Street light facility is available in the Slum	No

**4. BHATTACHARYA LANE MALICK BAGAN**

Physical Infrastructure	Status
1. Connectivity to City-wide Water Supply System	Partially connected
2. Connectivity to City-wide Storm-water Drainage Supply System	Partially connected
3. Connectivity to City-wide Sewerage System	Partially connected
4. Whether the slum is prone to flooding due to rains	No
5. Frequency of garbage Disposal	Daily
6. Arrangement for Global Disposal	Municipal staff
7. Frequency of clearance open drains	Once in 2 days
8. Approach Road/Lane/Constructed Path to Slum	Motorable katcha
9. Distance from the nearest Motorable road	Less than 0.5 km
10. Internal Road	Non-motorable
11. Whether Street light facility is available in the Slum	No

**5. BOSE PARA BYE LANE SLUM**

Physical Infrastructure	Status
1. Connectivity to City-wide Water Supply System	Partially connected
2. Connectivity to City-wide Storm-water Drainage Supply System	Partially connected
3. Connectivity to City-wide Sewerage System	Partially connected
4. Whether the slum is prone to flooding due to rains	No
5. Frequency of garbage Disposal	Daily
6. Arrangement for Global Disposal	Municipal staff
7. Frequency of clearance open drains	Once in 2 days
8. Approach Road/Lane/Constructed Path to Slum	Motorable katcha
9. Distance from the nearest Motorable road	Less than 0.5 km



Detail Project Report (DPR) under PMAY (HFA) for Baidayabati Municipality

10. Internal Road	Non-motorable
11. Whether Street light facility is available in the Slum	No
<b>6. BOWREPARA GOLAP BAG SLUM</b>	
Physical Infrastructure	Status
1. Connectivity to City-wide Water Supply System	Partially connected
2. Connectivity to City-wide Storm-water Drainage Supply System	Partially connected
3. Connectivity to City-wide Sewerage System	Partially connected
4. Whether the slum is prone to flooding due to rains	No
5. Frequency of garbage Disposal	Daily
6. Arrangement for Global Disposal	Municipal staff
7. Frequency of clearance open drains	Once in 2 days
8. Approach Road/Lane/Constructed Path to Slum	Motorable katcha
9. Distance from the nearest Motorable road	Less than 0.5 km
10. Internal Road	Non-motorable
11. Whether Street light facility is available in the Slum	No
<b>7. BOWRI PARA RG COLONY</b>	
Physical Infrastructure	Status
1. Connectivity to City-wide Water Supply System	Partially connected
2. Connectivity to City-wide Storm-water Drainage Supply System	Partially connected
3. Connectivity to City-wide Sewerage System	Partially connected
4. Whether the slum is prone to flooding due to rains	No
5. Frequency of garbage Disposal	Daily
6. Arrangement for Global Disposal	Municipal staff
7. Frequency of clearance open drains	Once in 2 days
8. Approach Road/Lane/Constructed Path to Slum	Motorable katcha
9. Distance from the nearest Motorable road	Less than 0.5 km
10. Internal Road	Non-motorable
11. Whether Street light facility is available in the Slum	No
<b>8. CHATTERJEE LANE KHATAL MATH</b>	
Physical Infrastructure	Status
1. Connectivity to City-wide Water Supply System	Partially connected
2. Connectivity to City-wide Storm-water Drainage Supply System	Partially connected
3. Connectivity to City-wide Sewerage System	Partially connected

Detail Project Report (DPR) under PMAY (HFA) for Baidayabati Municipality

4. Whether the slum is prone to flooding due to rains	No
5. Frequency of garbage Disposal	Daily
6. Arrangement for Global Disposal	Municipal staff
7. Frequency of clearance open drains	Once in 2 days
8. Approach Road/Lane/Constructed Path to Slum	Motorable katcha
9. Distance from the nearest Motorable road	Less than 0.5 km
10. Internal Road	Non-motorable
11. Whether Street light facility is available in the Slum	No

**10. CHAWK BAGDIPARA**

Physical Infrastructure	Status
1. Connectivity to City-wide Water Supply System	Partially connected
2. Connectivity to City-wide Storm-water Drainage Supply System	Partially connected
3. Connectivity to City-wide Sewerage System	Partially connected
4. Whether the slum is prone to flooding due to rains	No
5. Frequency of garbage Disposal	Daily
6. Arrangement for Global Disposal	Municipal staff
7. Frequency of clearance open drains	Once in 2 days
8. Approach Road/Lane/Constructed Path to Slum	Motorable katcha
9. Distance from the nearest Motorable road	Less than 0.5 km
10. Internal Road	Non-motorable
11. Whether Street light facility is available in the Slum	No

**10. DAS PARA BUSTEE**

Physical Infrastructure	Status
1. Connectivity to City-wide Water Supply System	Partially connected
2. Connectivity to City-wide Storm-water Drainage Supply System	Partially connected
3. Connectivity to City-wide Sewerage System	Partially connected
4. Whether the slum is prone to flooding due to rains	No
5. Frequency of garbage Disposal	Daily
6. Arrangement for Global Disposal	Municipal staff
7. Frequency of clearance open drains	Once in 2 days
8. Approach Road/Lane/Constructed Path to Slum	Motorable katcha
9. Distance from the nearest Motorable road	Less than 0.5 km
10. Internal Road	Non-motorable

Detail Project Report (DPR) under PMAY (HFA) for Baidayabati Municipality

11. Whether Street light facility is available in the Slum	No
<b>11. GT ROAD PART BUSTEE</b>	
Physical Infrastructure	Status
1. Connectivity to City-wide Water Supply System	Partially connected
2. Connectivity to City-wide Storm-water Drainage Supply System	Partially connected
3. Connectivity to City-wide Sewerage System	Partially connected
4. Whether the slum is prone to flooding due to rains	No
5. Frequency of garbage Disposal	Daily
6. Arrangement for Global Disposal	Municipal staff
7. Frequency of clearance open drains	Once in 2 days
8. Approach Road/Lane/Constructed Path to Slum	Motorable katcha
9. Distance from the nearest Motorable road	Less than 0.5 km
10. Internal Road	Non-motorable
11. Whether Street light facility is available in the Slum	No
<b>12. GARH BAGAN BUSTEE</b>	
Physical Infrastructure	Status
1. Connectivity to City-wide Water Supply System	Partially connected
2. Connectivity to City-wide Storm-water Drainage Supply System	Partially connected
3. Connectivity to City-wide Sewerage System	Partially connected
4. Whether the slum is prone to flooding due to rains	No
5. Frequency of garbage Disposal	Daily
6. Arrangement for Global Disposal	Municipal staff
7. Frequency of clearance open drains	Once in 2 days
8. Approach Road/Lane/Constructed Path to Slum	Motorable katcha
9. Distance from the nearest Motorable road	Less than 0.5 km
10. Internal Road	Non-motorable
11. Whether Street light facility is available in the Slum	No
<b>13. GITANJALI BUSTEE</b>	
Physical Infrastructure	Status
1. Connectivity to City-wide Water Supply System	Partially connected
2. Connectivity to City-wide Storm-water Drainage Supply System	Partially connected
3. Connectivity to City-wide Sewerage System	Partially connected



Detail Project Report (DPR) under PMAY (HFA) for Baidayabati Municipality

4. Whether the slum is prone to flooding due to rains	No
5. Frequency of garbage Disposal	Daily
6. Arrangement for Global Disposal	Municipal staff
7. Frequency of clearance open drains	Once in 2 days
8. Approach Road/Lane/Constructed Path to Slum	Motorable katcha
9. Distance from the nearest Motorable road	Less than 0.5 km
10. Internal Road	Non-motorable
11. Whether Street light facility is available in the Slum	No
<b>14. GOALA PARA BUSTEE</b>	
<b>Physical Infrastructure</b>	<b>Status</b>
1. Connectivity to City-wide Water Supply System	Partially connected
2. Connectivity to City-wide Storm-water Drainage Supply System	Partially connected
3. Connectivity to City-wide Sewerage System	Partially connected
4. Whether the slum is prone to flooding due to rains	No
5. Frequency of garbage Disposal	Daily
6. Arrangement for Global Disposal	Municipal staff
7. Frequency of clearance open drains	Once in 2 days
8. Approach Road/Lane/Constructed Path to Slum	Motorable katcha
9. Distance from the nearest Motorable road	Less than 0.5 km
10. Internal Road	Non-motorable
11. Whether Street light facility is available in the Slum	No
<b>15. GODAR BAGAN BUSTEE</b>	
<b>Physical Infrastructure</b>	<b>Status</b>
1. Connectivity to City-wide Water Supply System	Partially connected
2. Connectivity to City-wide Storm-water Drainage Supply System	Partially connected
3. Connectivity to City-wide Sewerage System	Partially connected
4. Whether the slum is prone to flooding due to rains	No
5. Frequency of garbage Disposal	Daily
6. Arrangement for Global Disposal	Municipal staff
7. Frequency of clearance open drains	Once in 2 days
8. Approach Road/Lane/Constructed Path to Slum	Motorable katcha
9. Distance from the nearest Motorable road	Less than 0.5 km
10. Internal Road	Non-motorable

Detail Project Report (DPR) under PMAY (HFA) for Baidayabati Municipality

11. Whether Street light facility is available in the Slum	No
<b>16. G T ROAD KOOLI PARA BUSTEE</b>	
<b>Physical Infrastructure</b>	<b>Status</b>
1. Connectivity to City-wide Water Supply System	Partially connected
2. Connectivity to City-wide Strom-water Drainage Supply System	Partially connected
3. Connectivity to City-wide Sewerage System	Partially connected
4. Whether the slum is prone to flooding due to rains	No
5. Frequency of garbage Disposal	Daily
6. Arrangement for Global Disposal	Municipal staff
7. Frequency of clearance open drains	Once in 2 days
8. Approach Road/Lane/Constructed Path to Slum	Motorable katcha
9. Distance from the nearest Motorable road	Less than 0.5 km
10. Internal Road	Non-motorable
11. Whether Street light facility is available in the Slum	No
<b>17. KHAR PARA BUSTEE</b>	
<b>Physical Infrastructure</b>	<b>Status</b>
1. Connectivity to City-wide Water Supply System	Partially connected
2. Connectivity to City-wide Strom-water Drainage Supply System	Partially connected
3. Connectivity to City-wide Sewerage System	Partially connected
4. Whether the slum is prone to flooding due to rains	No
5. Frequency of garbage Disposal	Daily
6. Arrangement for Global Disposal	Municipal staff
7. Frequency of clearance open drains	Once in 2 days
8. Approach Road/Lane/Constructed Path to Slum	Motorable katcha
9. Distance from the nearest Motorable road	Less than 0.5 km
10. Internal Road	Non-motorable
11. Whether Street light facility is available in the Slum	No
<b>18. JELE PARA DAS PARA BUSTEE</b>	
<b>Physical Infrastructure</b>	<b>Status</b>
1. Connectivity to City-wide Water Supply System	Partially connected
2. Connectivity to City-wide Strom-water Drainage Supply System	Partially connected
3. Connectivity to City-wide Sewerage System	Partially connected

Detail Project Report (DPR) under PMAY (HFA) for Baidayabati Municipality

4. Whether the slum is prone to flooding due to rains	No
5. Frequency of garbage Disposal	Daily
6. Arrangement for Global Disposal	Municipal staff
7. Frequency of clearance open drains	Once in 2 days
8. Approach Road/Lane/Constructed Path to Slum	Motorable katcha
9. Distance from the nearest Motorable road	Less than 0.5 km
10. Internal Road	Non-motorable
11. Whether Street light facility is available in the Slum	No
<b>19. KANTA PUKUR BUSTEE</b>	
<b>Physical Infrastructure</b>	<b>Status</b>
1. Connectivity to City-wide Water Supply System	Partially connected
2. Connectivity to City-wide Storm-water Drainage Supply System	Partially connected
3. Connectivity to City-wide Sewerage System	Partially connected
4. Whether the slum is prone to flooding due to rains	No
5. Frequency of garbage Disposal	Daily
6. Arrangement for Global Disposal	Municipal staff
7. Frequency of clearance open drains	Once in 2 days
8. Approach Road/Lane/Constructed Path to Slum	Motorable katcha
9. Distance from the nearest Motorable road	Less than 0.5 km
10. Internal Road	Non-motorable
11. Whether Street light facility is available in the Slum	No
<b>20. KAZIPARA BUSTEE</b>	
<b>Physical Infrastructure</b>	<b>Status</b>
1. Connectivity to City-wide Water Supply System	Partially connected
2. Connectivity to City-wide Storm-water Drainage Supply System	Partially connected
3. Connectivity to City-wide Sewerage System	Partially connected
4. Whether the slum is prone to flooding due to rains	No
5. Frequency of garbage Disposal	Daily
6. Arrangement for Global Disposal	Municipal staff
7. Frequency of clearance open drains	Once in 2 days
8. Approach Road/Lane/Constructed Path to Slum	Motorable katcha
9. Distance from the nearest Motorable road	Less than 0.5 km
10. Internal Road	Non-motorable



Detail Project Report (DPR) under PMAY (HFA) for Baidayabati Municipality

11. Whether Street light facility is available in the Slum	No
<b>21. KHAMARDANGA BUSTEE</b>	
<b>Physical Infrastructure</b>	<b>Status</b>
1. Connectivity to City-wide Water Supply System	Partially connected
2. Connectivity to City-wide Storm-water Drainage Supply System	Partially connected
3. Connectivity to City-wide Sewerage System	Partially connected
4. Whether the slum is prone to flooding due to rains	No
5. Frequency of garbage Disposal	Daily
6. Arrangement for Global Disposal	Municipal staff
7. Frequency of clearance open drains	Once in 2 days
8. Approach Road/Lane/Constructed Path to Slum	Motorable katcha
9. Distance from the nearest Motorable road	Less than 0.5 km
10. Internal Road	Non-motorable
11. Whether Street light facility is available in the Slum	No
<b>22. KHANDAKAR FAKIR PARA BUSTEE</b>	
1. Connectivity to City-wide Water Supply System	Partially connected
2. Connectivity to City-wide Storm-water Drainage Supply System	Partially connected
3. Connectivity to City-wide Sewerage System	Partially connected
4. Whether the slum is prone to flooding due to rains	No
5. Frequency of garbage Disposal	Daily
6. Arrangement for Global Disposal	Municipal staff
7. Frequency of clearance open drains	Once in 2 days
8. Approach Road/Lane/Constructed Path to Slum	Motorable katcha
9. Distance from the nearest Motorable road	Less than 0.5 km
10. Internal Road	Non-motorable
11. Whether Street light facility is available in the Slum	No

Detail Project Report (DPR) under PMAY (HFA) for Baidayabati Municipality

<b>23. KOLU PARA BUSTEE</b>	
Physical Infrastructure	Status
1. Connectivity to City-wide Water Supply System	Partially connected
2. Connectivity to City-wide Storm-water Drainage Supply System	Partially connected
3. Connectivity to City-wide Sewerage System	Partially connected
4. Whether the slum is prone to flooding due to rains	No
5. Frequency of garbage Disposal	Daily
6. Arrangement for Global Disposal	Municipal staff
7. Frequency of clearance open drains	Once in 2 days
8. Approach Road/Lane/Constructed Path to Slum	Motorable katcha
9. Distance from the nearest Motorable road	Less than 0.5 km
10. Internal Road	Non-motorable
11. Whether Street light facility is available in the Slum	No
<b>24. KOOLI PARA BUSTEE</b>	
1. Connectivity to City-wide Water Supply System	Partially connected
2. Connectivity to City-wide Storm-water Drainage Supply System	Partially connected
3. Connectivity to City-wide Sewerage System	Partially connected
4. Whether the slum is prone to flooding due to rains	No
5. Frequency of garbage Disposal	Daily
6. Arrangement for Global Disposal	Municipal staff
7. Frequency of clearance open drains	Once in 2 days
8. Approach Road/Lane/Constructed Path to Slum	Motorable katcha
9. Distance from the nearest Motorable road	Less than 0.5 km
10. Internal Road	Non-motorable
11. Whether Street light facility is available in the Slum	No

<b>25.MANIKGHOSHER BAGAN BUSTEE</b>	
Physical Infrastructure	Status
1. Connectivity to City-wide Water Supply System	Partially connected
2. Connectivity to City-wide Strom-water Drainage Supply System	Partially connected
3. Connectivity to City-wide Sewerage System	Partially connected
4. Whether the slum is prone to flooding due to rains	No
5. Frequency of garbage Disposal	Daily
6. Arrangement for Global Disposal	Municipal staff
7. Frequency of clearance open drains	Once in 2 days
8. Approach Road/Lane/Constructed Path to Slum	Motorabble katcha
9.Distance from the nearest Motorable road	Less than 0.5 km
10.Internal Road	Non-motorable
11. Whether Street light facility is available in the Slum	No
<b>26. KOOLI PARA BUSTEE</b>	
1. Connectivity to City-wide Water Supply System	Partially connected
2. Connectivity to City-wide Strom-water Drainage Supply System	Partially connected
3. Connectivity to City-wide Sewerage System	Partially connected
4. Whether the slum is prone to flooding due to rains	No
5. Frequency of garbage Disposal	Daily
6. Arrangement for Global Disposal	Municipal staff
7. Frequency of clearance open drains	Once in 2 days
8. Approach Road/Lane/Constructed Path to Slum	Motorabble katcha
9.Distance from the nearest Motorable road	Less than 0.5 km
10.Internal Road	Non-motorable
11. Whether Street light facility is available in the Slum	No



<b>27. MATHPARA (SARDARPARA) BUSTEE</b>	
<b>Physical Infrastructure</b>	<b>Status</b>
1. Connectivity to City-wide Water Supply System	Partially connected
2. Connectivity to City-wide Strom-water Drainage Supply System	Partially connected
3. Connectivity to City-wide Sewerage System	Partially connected
4. Whether the slum is prone to flooding due to rains	No
5. Frequency of garbage Disposal	Daily
6. Arrangement for Global Disposal	Municipal staff
7. Frequency of clearance open drains	Once in 2 days
8. Approach Road/Lane/Constructed Path to Slum	Motorabble katcha
9. Distance from the nearest Motorable road	Less than 0.5 km
10. Internal Road	Non-motorable
11. Whether Street light facility is available in the Slum	No
<b>28. BUSTEE</b>	
1. Connectivity to City-wide Water Supply System	Partially connected
2. Connectivity to City-wide Strom-water Drainage Supply System	Partially connected
3. Connectivity to City-wide Sewerage System	Partially connected
4. Whether the slum is prone to flooding due to rains	No
5. Frequency of garbage Disposal	Daily
6. Arrangement for Global Disposal	Municipal staff
7. Frequency of clearance open drains	Once in 2 days
8. Approach Road/Lane/Constructed Path to Slum	Motorabble katcha
9. Distance from the nearest Motorable road	Less than 0.5 km
10. Internal Road	Non-motorable
11. Whether Street light facility is available in the Slum	No

<b>29. MIKEL PALLY BUSTEE</b>	
Physical Infrastructure	Status
1. Connectivity to City-wide Water Supply System	Partially connected
2. Connectivity to City-wide Storm-water Drainage Supply System	Partially connected
3. Connectivity to City-wide Sewerage System	Partially connected
4. Whether the slum is prone to flooding due to rains	No
5. Frequency of garbage Disposal	Daily
6. Arrangement for Global Disposal	Municipal staff
7. Frequency of clearance open drains	Once in 2 days
8. Approach Road/Lane/Constructed Path to Slum	Motorable katcha
9. Distance from the nearest Motorable road	Less than 0.5 km
10. Internal Road	Non-motorable
11. Whether Street light facility is available in the Slum	No
<b>30. MUCHIPARA BUSTEE</b>	
1. Connectivity to City-wide Water Supply System	Partially connected
2. Connectivity to City-wide Storm-water Drainage Supply System	Partially connected
3. Connectivity to City-wide Sewerage System	Partially connected
4. Whether the slum is prone to flooding due to rains	No
5. Frequency of garbage Disposal	Daily
6. Arrangement for Global Disposal	Municipal staff
7. Frequency of clearance open drains	Once in 2 days
8. Approach Road/Lane/Constructed Path to Slum	Motorable katcha
9. Distance from the nearest Motorable road	Less than 0.5 km
10. Internal Road	Non-motorable
11. Whether Street light facility is available in the Slum	No

<b>31. N. C. BANERJEE BUSTEE</b>	
Physical Infrastructure	Status
1. Connectivity to City-wide Water Supply System	Partially connected
2. Connectivity to City-wide Strom-water Drainage Supply System	Partially connected
3. Connectivity to City-wide Sewerage System	Partially connected
4. Whether the slum is prone to flooding due to rains	No
5. Frequency of garbage Disposal	Daily
6. Arrangement for Global Disposal	Municipal staff
7. Frequency of clearance open drains	Once in 2 days
8. Approach Road/Lane/Constructed Path to Slum	Motorabble katcha
9. Distance from the nearest Motorable road	Less than 0.5 km
10. Internal Road	Non-motorable
11. Whether Street light facility is available in the Slum	No
<b>32. PADMABATI COLONY BUSTEE</b>	
1. Connectivity to City-wide Water Supply System	Partially connected
2. Connectivity to City-wide Strom-water Drainage Supply System	Partially connected
3. Connectivity to City-wide Sewerage System	Partially connected
4. Whether the slum is prone to flooding due to rains	No
5. Frequency of garbage Disposal	Daily
6. Arrangement for Global Disposal	Municipal staff
7. Frequency of clearance open drains	Once in 2 days
8. Approach Road/Lane/Constructed Path to Slum	Motorabble katcha
9. Distance from the nearest Motorable road	Less than 0.5 km
10. Internal Road	Non-motorable
11. Whether Street light facility is available in the Slum	No



<b>33. PAMPANAGAR BUSTEE</b>	
Physical Infrastructure	Status
1. Connectivity to City-wide Water Supply System	Partially connected
2. Connectivity to City-wide Strom-water Drainage Supply System	Partially connected
3. Connectivity to City-wide Sewerage System	Partially connected
4. Whether the slum is prone to flooding due to rains	No
5. Frequency of garbage Disposal	Daily
6. Arrangement for Global Disposal	Municipal staff
7. Frequency of clearance open drains	Once in 2 days
8. Approach Road/Lane/Constructed Path to Slum	Motorabble katcha
9. Distance from the nearest Motorable road	Less than 0.5 km
10. Internal Road	Non-motorable
11. Whether Street light facility is available in the Slum	No
<b>34. RAJ BANSI PARA BUSTEE</b>	
1. Connectivity to City-wide Water Supply System	Partially connected
2. Connectivity to City-wide Strom-water Drainage Supply System	Partially connected
3. Connectivity to City-wide Sewerage System	Partially connected
4. Whether the slum is prone to flooding due to rains	No
5. Frequency of garbage Disposal	Daily
6. Arrangement for Global Disposal	Municipal staff
7. Frequency of clearance open drains	Once in 2 days
8. Approach Road/Lane/Constructed Path to Slum	Motorabble katcha
9. Distance from the nearest Motorable road	Less than 0.5 km
10. Internal Road	Non-motorable
11. Whether Street light facility is available in the Slum	No

<b>35. RAJAR BAGAN BUSTEE</b>	
Physical Infrastructure	Status
1. Connectivity to City-wide Water Supply System	Partially connected
2. Connectivity to City-wide Strom-water Drainage Supply System	Partially connected
3. Connectivity to City-wide Sewerage System	Partially connected
4. Whether the slum is prone to flooding due to rains	No
5. Frequency of garbage Disposal	Daily
6. Arrangement for Global Disposal	Municipal staff
7. Frequency of clearance open drains	Once in 2 days
8. Approach Road/Lane/Constructed Path to Slum	Motorabble katcha
9. Distance from the nearest Motorable road	Less than 0.5 km
10. Internal Road	Non-motorable
11. Whether Street light facility is available in the Slum	No
<b>36. RAMKRISHNA BY LANE BUSTEE</b>	
1. Connectivity to City-wide Water Supply System	Partially connected
2. Connectivity to City-wide Strom-water Drainage Supply System	Partially connected
3. Connectivity to City-wide Sewerage System	Partially connected
4. Whether the slum is prone to flooding due to rains	No
5. Frequency of garbage Disposal	Daily
6. Arrangement for Global Disposal	Municipal staff
7. Frequency of clearance open drains	Once in 2 days
8. Approach Road/Lane/Constructed Path to Slum	Motorabble katcha
9. Distance from the nearest Motorable road	Less than 0.5 km
10. Internal Road	Non-motorable
11. Whether Street light facility is available in the Slum	No

<b>37. RAM MOHAN PALLY BUSTEE</b>	
Physical Infrastructure	Status
1. Connectivity to City-wide Water Supply System	Partially connected
2. Connectivity to City-wide Strom-water Drainage Supply System	Partially connected
3. Connectivity to City-wide Sewerage System	Partially connected
4. Whether the slum is prone to flooding due to rains	No
5. Frequency of garbage Disposal	Daily
6. Arrangement for Global Disposal	Municipal staff
7. Frequency of clearance open drains	Once in 2 days
8. Approach Road/Lane/Constructed Path to Slum	Motorabble katcha
9. Distance from the nearest Motorable road	Less than 0.5 km
10. Internal Road	Non-motorable
11. Whether Street light facility is available in the Slum	No
<b>38. RANIGHAT BUSTEE</b>	
1. Connectivity to City-wide Water Supply System	Partially connected
2. Connectivity to City-wide Strom-water Drainage Supply System	Partially connected
3. Connectivity to City-wide Sewerage System	Partially connected
4. Whether the slum is prone to flooding due to rains	No
5. Frequency of garbage Disposal	Daily
6. Arrangement for Global Disposal	Municipal staff
7. Frequency of clearance open drains	Once in 2 days
8. Approach Road/Lane/Constructed Path to Slum	Motorabble katcha
9. Distance from the nearest Motorable road	Less than 0.5 km
10. Internal Road	Non-motorable
11. Whether Street light facility is available in the Slum	No



39. R K BYE LANE BUSTEE	
Physical Infrastructure	Status
1. Connectivity to City-wide Water Supply System	Partially connected
2. Connectivity to City-wide Storm-water Drainage Supply System	Partially connected
3. Connectivity to City-wide Sewerage System	Partially connected
4. Whether the slum is prone to flooding due to rains	No
5. Frequency of garbage Disposal	Daily
6. Arrangement for Global Disposal	Municipal staff
7. Frequency of clearance open drains	Once in 2 days
8. Approach Road/Lane/Constructed Path to Slum	Motorable katcha
9. Distance from the nearest Motorable road	Less than 0.5 km
10. Internal Road	Non-motorable
11. Whether Street light facility is available in the Slum	No
40. SANTI NAGAR BUSTEE	
1. Connectivity to City-wide Water Supply System	Partially connected
2. Connectivity to City-wide Storm-water Drainage Supply System	Partially connected
3. Connectivity to City-wide Sewerage System	Partially connected
4. Whether the slum is prone to flooding due to rains	No
5. Frequency of garbage Disposal	Daily
6. Arrangement for Global Disposal	Municipal staff
7. Frequency of clearance open drains	Once in 2 days
8. Approach Road/Lane/Constructed Path to Slum	Motorable katcha
9. Distance from the nearest Motorable road	Less than 0.5 km
10. Internal Road	Non-motorable
11. Whether Street light facility is available in the Slum	No

<b>41. SITARAM BAGAN BUSTEE</b>	
<b>Physical Infrastructure</b>	<b>Status</b>
1. Connectivity to City-wide Water Supply System	Partially connected
2. Connectivity to City-wide Storm-water Drainage Supply System	Partially connected
3. Connectivity to City-wide Sewerage System	Partially connected
4. Whether the slum is prone to flooding due to rains	No
5. Frequency of garbage Disposal	Daily
6. Arrangement for Global Disposal	Municipal staff
7. Frequency of clearance open drains	Once in 2 days
8. Approach Road/Lane/Constructed Path to Slum	Motorable katcha
9. Distance from the nearest Motorable road	Less than 0.5 km
10. Internal Road	Non-motorable
11. Whether Street light facility is available in the Slum	No
<b>42. SUKANTA PALLY BUSTEE</b>	
1. Connectivity to City-wide Water Supply System	Partially connected
2. Connectivity to City-wide Storm-water Drainage Supply System	Partially connected
3. Connectivity to City-wide Sewerage System	Partially connected
4. Whether the slum is prone to flooding due to rains	No
5. Frequency of garbage Disposal	Daily
6. Arrangement for Global Disposal	Municipal staff
7. Frequency of clearance open drains	Once in 2 days
8. Approach Road/Lane/Constructed Path to Slum	Motorable katcha
9. Distance from the nearest Motorable road	Less than 0.5 km
10. Internal Road	Non-motorable
11. Whether Street light facility is available in the Slum	No

<b>43. TAL BAGAN BUSTEE</b>	
Physical Infrastructure	Status
1. Connectivity to City-wide Water Supply System	Partially connected
2. Connectivity to City-wide Storm-water Drainage Supply System	Partially connected
3. Connectivity to City-wide Sewerage System	Partially connected
4. Whether the slum is prone to flooding due to rains	No
5. Frequency of garbage Disposal	Daily
6. Arrangement for Global Disposal	Municipal staff
7. Frequency of clearance open drains	Once in 2 days
8. Approach Road/Lane/Constructed Path to Slum	Motorable katcha
9. Distance from the nearest Motorable road	Less than 0.5 km
10. Internal Road	Non-motorable
11. Whether Street light facility is available in the Slum	No
<b>44. TELE PARA BUSTEE</b>	
1. Connectivity to City-wide Water Supply System	Partially connected
2. Connectivity to City-wide Storm-water Drainage Supply System	Partially connected
3. Connectivity to City-wide Sewerage System	Partially connected
4. Whether the slum is prone to flooding due to rains	No
5. Frequency of garbage Disposal	Daily
6. Arrangement for Global Disposal	Municipal staff
7. Frequency of clearance open drains	Once in 2 days
8. Approach Road/Lane/Constructed Path to Slum	Motorable katcha
9. Distance from the nearest Motorable road	Less than 0.5 km
10. Internal Road	Non-motorable
11. Whether Street light facility is available in the Slum	No



<b>45. TRENCHIGROUND MITRA BAGAN BUSTEE</b>	
Physical Infrastructure	Status
1. Connectivity to City-wide Water Supply System	Partially connected
2. Connectivity to City-wide Strom-water Drainage Supply System	Partially connected
3. Connectivity to City-wide Sewerage System	Partially connected
4. Whether the slum is prone to flooding due to rains	No
5. Frequency of garbage Disposal	Daily
6. Arrangement for Global Disposal	Municipal staff
7. Frequency of clearance open drains	Once in 2 days
8. Approach Road/Lane/Constructed Path to Slum	Motorable katcha
9. Distance from the nearest Motorable road	Less than 0.5 km
10. Internal Road	Non-motorable
11. Whether Street light facility is available in the Slum	No
<b>46. URC GROUND BUSTEE</b>	
1. Connectivity to City-wide Water Supply System	Partially connected
2. Connectivity to City-wide Strom-water Drainage Supply System	Partially connected
3. Connectivity to City-wide Sewerage System	Partially connected
4. Whether the slum is prone to flooding due to rains	No
5. Frequency of garbage Disposal	Daily
6. Arrangement for Global Disposal	Municipal staff
7. Frequency of clearance open drains	Once in 2 days
8. Approach Road/Lane/Constructed Path to Slum	Motorable katcha
9. Distance from the nearest Motorable road	Less than 0.5 km
10. Internal Road	Non-motorable
11. Whether Street light facility is available in the Slum	No

## Details of Social Infrastructure at a glance:

### 1. ADARSHNAGAR BUSTEE

Education & Social Infrastructure	
<b>Pre-primary School</b>	
Anganwadi under ICDS	Within the slum
Municipal Pre-school	NA
Private Pre-school	NA
<b>Primary School</b>	
Municipal	NA
State Government	Within distance less than 0.5 km
Private	NA
<b>High School</b>	
Municipal	NA
Private	NA
State Government	Within distance less than 0.5 km
Adult Education Centre	NA
Health Facilities	NA
Urban Health Post	NA
Primary Health Centre	NA
Government Hospital	Within distance less than 10 km
Maternity Centre	NA
Private Clinic	NA
Registered Medical Practitioner (RMP)	NA
Ayurvedic Doctor/Vaidya	NA
Social Development/Welfare	NA
Community Hall	NA
Livelihood/Production Centre	NA

## Detail Project Report (DPR) under PMAY (HFA) for Baidayabati Municipality

Vocational Training/Training cum Production Centre	NA
Street Children Rehabilitation Centre	NA
Night Shelter	NA
Old Age Home	NA
Self Help Groups/DWCUA Groups in Slum	NA
No. of Neighbourhood Groups (NHGs) in slum	NA
Slum-dwellers Association	NA
Youth Association	1
Women's Association/Mahila Samithis	NA

### 2. BAGHERBAGAN BUSTEE

Education & Social Infrastructure	
<b>Pre-primary School</b>	
Anganwadi under ICDS	Within the slum
Municipal Pre-school	NA
Private Pre-school	NA
<b>Primary School</b>	
Municipal	NA
State Government	Within distance less than 0.5 km
Private	NA
<b>High School</b>	
Municipal	NA
Private	NA
State Government	Within distance less than 0.5 km
Adult Education Centre	NA
Health Facilities	NA
Urban Health Post	NA



Detail Project Report (DPR) under PMAY (HFA) for Baidayabati Municipality

Primary Health Centre	NA
Government Hospital	Within distance less than 10 km
Maternity Centre	NA
Private Clinic	NA
Registered Medical Practitioner (RMP)	NA
Ayurvedic Doctor/Vaidya	NA
Social Development/Welfare	NA
Community Hall	NA
Livelihood/Production Centre	NA
Vocational Training/Training cum Production Centre	NA
Street Children Rehabilitation Centre	NA
Night Shelter	NA
Old Age Home	NA
Self Help Groups/DWCUA Groups in Slum	NA
No. of Neighbourhood Groups (NHGs) in slum	NA
Slum-dwellers Association	NA
Youth Association	1
Women's Association/Mahila Samithis	NA

3. BHATACHARYYA GARDEN PART

Education & Social Infrastructure	
Pre-primary School	
Anganwadi under ICDS	Within distance less than 0.5 km
Municipal Pre-school	NA
Private Pre-school	NA
Primary School	
Municipal	NA

Detail Project Report (DPR) under PMAY (HFA) for Baidayabati Municipality

State Government	Within distance less than 0.5 km
Private	NA
High School	
Municipal	NA
Private	NA
State Government	Within distance less than 0.5 km
Adult Education Centre	NA
Health Facilities	NA
Urban Health Post	NA
Primary Health Centre	NA
Government Hospital	Within distance less than 10 km
Maternity Centre	NA
Private Clinic	NA
Registered Medical Practitioner (RMP)	NA
Ayurvedic Doctor/Vaidya	NA
Social Development/Welfare	NA
Community Hall	NA
Livelihood/Production Centre	NA
Vocational Training/Training cum Production Centre	NA
Street Children Rehabilitation Centre	NA
Night Shelter	NA
Old Age Home	NA
Self Help Groups/DWCUA Groups in Slum	NA
No. of Neighbourhood Groups (NHGs) in slum	NA
Slum-dwellers Association	NA
Youth Association	1
Women's Association/Mahila Samithis	NA

5. BHATTACHARYA LANE MALLIK BAGAN

Education & Social Infrastructure	
<b>Pre-primary School</b>	
Anganwadi under ICDS	Within distance less than 0.5 km
Municipal Pre-school	NA
Private Pre-school	NA
<b>Primary School</b>	
Municipal	NA
State Government	Within distance less than 0.5 km
Private	NA
<b>High School</b>	
Municipal	NA
Private	NA
State Government	Within distance less than 0.5 km
Adult Education Centre	NA
Health Facilities	NA
Urban Health Post	NA
Primary Health Centre	NA
Government Hospital	Within distance less than 10 km
Maternity Centre	NA
Private Clinic	NA
Registered Medical Practitioner (RMP)	NA
Ayurvedic Doctor/Vaidya	NA
Social Development/Welfare	NA
Community Hall	NA
Livelihood/Production Centre	NA



Detail Project Report (DPR) under PMAY (HFA) for Baidayabati Municipality

Vocational Training/Training cum Production Centre	NA
Street Children Rehabilitation Centre	NA
Night Shelter	NA
Old Age Home	NA
Self Help Groups/DWCUA Groups in Slum	NA
No. of Neighbourhood Groups (NHGs) in slum	NA
Slum-dwellers Association	NA
Youth Association	1
Women's Association/Mahila Samithis	NA

6. BOSE PARA BYE LANE

Education & Social Infrastructure	
Pre-primary School	
Anganwadi under ICDS	Within the slum
Municipal Pre-school	NA
Private Pre-school	NA
Primary School	
Municipal	NA
State Government	Within distance less than 0.5 km
Private	NA
High School	
Municipal	NA
Private	NA
State Government	Within distance less than 0.5 km
Adult Education Centre	NA
Health Facilities	NA
Urban Health Post	NA

Detail Project Report (DPR) under PMAY (HFA) for Baidayabati Municipality

Primary Health Centre	NA
Government Hospital	Within distance less than 10 km
Maternity Centre	NA
Private Clinic	NA
Registered Medical Practitioner (RMP)	NA
Ayurvedic Doctor/Vaidya	NA
Social Development/Welfare	NA
Community Hall	NA
Livelihood/Production Centre	NA
Vocational Training/Training cum Production Centre	NA
Street Children Rehabilitation Centre	NA
Night Shelter	NA
Old Age Home	NA
Self Help Groups/DWCUA Groups in Slum	NA
No. of Neighbourhood Groups (NHGs) in slum	NA
Slum-dwellers Association	NA
Youth Association	1
Women's Association/Mahila Samithis	NA

7. BOWREPARA (GOLAP BAG)

Education & Social Infrastructure	
Pre-primary School	
Anganwadi under ICDS	Within distance less than 0.5 km
Municipal Pre-school	NA
Private Pre-school	NA
Primary School	
Municipal	NA

Detail Project Report (DPR) under PMAY (HFA) for Baidayabati Municipality

State Government	Within distance less than 0.5 km
Private	NA
High School	
Municipal	NA
Private	NA
State Government	Within distance less than 0.5 km
Adult Education Centre	NA
Health Facilities	NA
Urban Health Post	NA
Primary Health Centre	NA
Government Hospital	Within distance less than 10 km
Maternity Centre	NA
Private Clinic	NA
Registered Medical Practitioner (RMP)	NA
Ayurvedic Doctor/Vaidya	NA
Social Development/Welfare	NA
Community Hall	NA
Livelihood/Production Centre	NA
Vocational Training/Training cum Production Centre	NA
Street Children Rehabilitation Centre	NA
Night Shelter	NA
Old Age Home	NA
Self Help Groups/DWCUA Groups in Slum	NA
No. of Neighbourhood Groups (NHGs) in slum	NA
Slum-dwellers Association	NA
Youth Association	1
Women's Association/Mahila Samithis	NA



Detail Project Report (DPR) under PMAY (HFA) for Baidayabati Municipality

8. BOWRIEPARA RG COLONY

Education & Social Infrastructure	
<b>Pre-primary School</b>	
Anganwadi under ICDS	Within distance less than 0.5 km
Municipal Pre-school	NA
Private Pre-school	NA
<b>Primary School</b>	
Municipal	NA
State Government	Within distance less than 0.5 km
Private	NA
<b>High School</b>	
Municipal	NA
Private	NA
State Government	Within distance less than 0.5 km
Adult Education Centre	NA
Health Facilities	NA
Urban Health Post	NA
Primary Health Centre	NA
Government Hospital	Within distance less than 10 km
Maternity Centre	NA
Private Clinic	NA
Registered Medical Practitioner (RMP)	NA
Ayurvedic Doctor/Vaidya	NA
Social Development/Welfare	NA
Community Hall	NA
Livelihood/Production Centre	NA
Vocational Training/Training cum Production Centre	NA

Detail Project Report (DPR) under PMAY (HFA) for Baidayabati Municipality

Street Children Rehabilitation Centre	NA
Night Shelter	NA
Old Age Home	NA
Self Help Groups/DWCUA Groups in Slum	NA
No. of Neighbourhood Groups (NHGs) in slum	NA
Slum-dwellers Association	NA
Youth Association	1
Women's Association/Mahila Samithis	NA

9. CHATTERJEE LANE (KHATAL MATH) Bustee

Education & Social Infrastructure	
<b>Pre-primary School</b>	
Anganwadi under ICDS	Within distance less than 0.5 km
Municipal Pre-school	NA
Private Pre-school	NA
<b>Primary School</b>	
Municipal	NA
State Government	Within distance less than 0.5 km
Private	NA
<b>High School</b>	
Municipal	NA
Private	NA
State Government	Within distance less than 0.5 km
Adult Education Centre	NA
Health Facilities	NA
Urban Health Post	NA
Primary Health Centre	NA

Detail Project Report (DPR) under PMAY (HFA) for Baidayabati Municipality

<b>Government Hospital</b>	Within distance less than 10 km
<b>Maternity Centre</b>	NA
<b>Private Clinic</b>	NA
<b>Registered Medical Practitioner (RMP)</b>	NA
<b>Ayurvedic Doctor/Vaidya</b>	NA
<b>Social Development/Welfare</b>	NA
<b>Community Hall</b>	NA
<b>Livelihood/Production Centre</b>	NA
<b>Vocational Training/Training cum Production Centre</b>	NA
<b>Street Children Rehabilitation Centre</b>	NA
<b>Night Shelter</b>	NA
<b>Old Age Home</b>	NA
<b>Self Help Groups/DWCUA Groups in Slum</b>	NA
<b>No. of Neighbourhood Groups (NHGs) in slum</b>	NA
<b>Slum-dwellers Association</b>	NA
<b>Youth Association</b>	1
<b>Women's Association/Mahila Samithis</b>	NA

10. CHAWK BAGDI PARA BUSTEE

Education & Social Infrastructure	
<b>Pre-primary School</b>	
<b>Anganwadi under ICDS</b>	Within the slum
<b>Municipal Pre-school</b>	NA
<b>Private Pre-school</b>	NA
<b>Primary School</b>	
<b>Municipal</b>	NA
<b>State Government</b>	Within distance less than 0.5 km



Detail Project Report (DPR) under PMAY (HFA) for Baidayabati Municipality

Private	NA
High School	
Municipal	NA
Private	NA
State Government	Within distance less than 0.5 km
Adult Education Centre	NA
Health Facilities	NA
Urban Health Post	NA
Primary Health Centre	NA
Government Hospital	Within distance less than 10 km
Maternity Centre	NA
Private Clinic	NA
Registered Medical Practitioner (RMP)	NA
Ayurvedic Doctor/Vaidya	NA
Social Development/Welfare	NA
Community Hall	NA
Livelihood/Production Centre	NA
Vocational Training/Training cum Production Centre	NA
Street Children Rehabilitation Centre	NA
Night Shelter	NA
Old Age Home	NA
Self Help Groups/DWCUA Groups in Slum	NA
No. of Neighbourhood Groups (NHGs) in slum	NA
Slum-dwellers Association	NA
Youth Association	I
Women's Association/Mahila Samithis	NA

Detail Project Report (DPR) under PMAY (HFA) for Baidayabati Municipality

11. DAS PARA Bustee

Education & Social Infrastructure	
<b>Pre-primary School</b>	
Anganwadi under ICDS	Within distance less than 1 – 2.0 km
Municipal Pre-school	NA
Private Pre-school	NA
<b>Primary School</b>	
Municipal	NA
State Government	Within distance less than 0.5 km
Private	NA
<b>High School</b>	
Municipal	NA
Private	NA
State Government	Within distance less than 0.5 km
Adult Education Centre	NA
Health Facilities	NA
Urban Health Post	NA
Primary Health Centre	NA
Government Hospital	Within distance less than 10 km
Maternity Centre	NA
Private Clinic	NA
Registered Medical Practitioner (RMP)	NA
Ayurvedic Doctor/Vaidya	NA
Social Development/Welfare	NA
Community Hall	NA
Livelihood/Production Centre	NA

Detail Project Report (DPR) under PMAY (HFA) for Baidayabati Municipality

Vocational Training/Training cum Production Centre	NA
Street Children Rehabilitation Centre	NA
Night Shelter	NA
Old Age Home	NA
Self Help Groups/DWCUA Groups in Slum	NA
No. of Neighbourhood Groups (NHGs) in slum	NA
Slum-dwellers Association	NA
Youth Association	1
Women's Association/Mahila Samithis	NA

12. DHAN MATH BUSTEE

Education & Social Infrastructure	
<b>Pre-primary School</b>	
Anganwadi under ICDS	Within distance less than 1 km
Municipal Pre-school	NA
Private Pre-school	NA
<b>Primary School</b>	
Municipal	NA
State Government	Within distance less than 0.5 km
Private	NA
<b>High School</b>	
Municipal	NA
Private	NA
State Government	Within distance less than 0.5 km
Adult Education Centre	NA
Health Facilities	NA
Urban Health Post	NA



# Detail Project Report (DPR) under PMAY (HFA) for Baidayabati Municipality

Primary Health Centre	NA
Government Hospital	Within distance less than 10 km
Maternity Centre	NA
Private Clinic	NA
Registered Medical Practitioner (RMP)	NA
Ayurvedic Doctor/Vaidya	NA
Social Development/Welfare	NA
Community Hall	NA
Livelihood/Production Centre	NA
Vocational Training/Training cum Production Centre	NA
Street Children Rehabilitation Centre	NA
Night Shelter	NA
Old Age Home	NA
Self Help Groups/DWCUA Groups in Slum	NA
No. of Neighbourhood Groups (NHGs) in slum	NA
Slum-dwellers Association	NA
Youth Association	1
Women's Association/Mahila Samithis	NA

## 13. DULE PARA BUSTEE

Education & Social Infrastructure	
Pre-primary School	
Anganwadi under ICDS	Within distance less than 1 km
Municipal Pre-school	NA
Private Pre-school	NA
Primary School	
Municipal	NA

Detail Project Report (DPR) under PMAY (HFA) for Baidayabati Municipality

State Government	Within distance less than 0.5 km
Private	NA
<b>High School</b>	
Municipal	NA
Private	NA
State Government	Within distance less than 0.5 km
Adult Education Centre	NA
Health Facilities	NA
Urban Health Post	NA
Primary Health Centre	NA
Government Hospital	Within distance less than 10 km
Maternity Centre	NA
Private Clinic	NA
Registered Medical Practitioner (RMP)	NA
Ayurvedic Doctor/Vaidya	NA
Social Development/Welfare	NA
Community Hall	NA
Livelihood/Production Centre	NA
Vocational Training/Training cum Production Centre	NA
Street Children Rehabilitation Centre	NA
Night Shelter	NA
Old Age Home	NA
Self Help Groups/DWCUA Groups in Slum	NA
No. of Neighbourhood Groups (NHGs) in slum	NA
Slum-dwellers Association	NA
Youth Association	1
Women's Association/Mahila Samithis	NA

# Detail Project Report (DPR) under PMAY (HFA) for Baidayabati Municipality

## 14. G T ROAD PART BUSTEE

Education & Social Infrastructure	
<b>Pre-primary School</b>	
Anganwadi under ICDS	Within distance less than 1 km
Municipal Pre-school	NA
Private Pre-school	NA
<b>Primary School</b>	
Municipal	NA
State Government	Within distance less than 0.5 km
Private	NA
<b>High School</b>	
Municipal	NA
Private	NA
State Government	Within distance less than 0.5 km
Adult Education Centre	NA
Health Facilities	NA
Urban Health Post	NA
Primary Health Centre	NA
Government Hospital	Within distance less than 10 km
Maternity Centre	NA
Private Clinic	NA
Registered Medical Practitioner (RMP)	NA
Ayurvedic Doctor/Vaidya	NA
Social Development/Welfare	NA
Community Hall	NA
Livelihood/Production Centre	NA
Vocational Training/Training cum Production Centre	NA



Detail Project Report (DPR) under PMAY (HFA) for Baidayabati Municipality

Street Children Rehabilitation Centre	NA
Night Shelter	NA
Old Age Home	NA
Self Help Groups/DWCUA Groups in Slum	NA
No. of Neighbourhood Groups (NHGs) in slum	NA
Slum-dwellers Association	NA
Youth Association	1
Women's Association/Mahila Samithis	NA

15. GARH BAGAN BUSTEE

Education & Social Infrastructure	
<b>Pre-primary School</b>	
Anganwadi under ICDS	Within distance less than 1 km
Municipal Pre-school	NA
Private Pre-school	NA
<b>Primary School</b>	
Municipal	NA
State Government	Within distance less than 0.5 km
Private	NA
<b>High School</b>	
Municipal	NA
Private	NA
State Government	Within distance less than 0.5 km
Adult Education Centre	NA
Health Facilities	NA
Urban Health Post	NA
Primary Health Centre	NA

Detail Project Report (DPR) under PMAY (HFA) for Baidayabati Municipality

<b>Government Hospital</b>	Within distance less than 10 km
<b>Maternity Centre</b>	NA
<b>Private Clinic</b>	NA
<b>Registered Medical Practitioner (RMP)</b>	NA
<b>Ayurvedic Doctor/Vaidya</b>	NA
<b>Social Development/Welfare</b>	NA
<b>Community Hall</b>	NA
<b>Livelihood/Production Centre</b>	NA
<b>Vocational Training/Training cum Production Centre</b>	NA
<b>Street Children Rehabilitation Centre</b>	NA
<b>Night Shelter</b>	NA
<b>Old Age Home</b>	NA
<b>Self Help Groups/DWCUA Groups in Slum</b>	NA
<b>No. of Neighbourhood Groups (NHGs) in slum</b>	NA
<b>Slum-dwellers Association</b>	NA
<b>Youth Association</b>	1
<b>Women's Association/Mahila Samithis</b>	NA

16. GITANJALI BUSTEE

<b>Education &amp; Social Infrastructure</b>	
<b>Pre-primary School</b>	
<b>Anganwadi under ICDS</b>	Within distance less than 1 km
<b>Municipal Pre-school</b>	NA
<b>Private Pre-school</b>	NA
<b>Primary School</b>	
<b>Municipal</b>	NA
<b>State Government</b>	Within distance less than 0.5 km

Detail Project Report (DPR) under PMAY (HFA) for Baidayabati Municipality

Private	NA
High School	
Municipal	NA
Private	NA
State Government	Within distance less than 0.5 km
Adult Education Centre	NA
Health Facilities	NA
Urban Health Post	NA
Primary Health Centre	NA
Government Hospital	Within distance less than 10 km
Maternity Centre	NA
Private Clinic	NA
Registered Medical Practitioner (RMP)	NA
Ayurvedic Doctor/Vaidya	NA
Social Development/Welfare	NA
Community Hall	NA
Livelihood/Production Centre	NA
Vocational Training/Training cum Production Centre	NA
Street Children Rehabilitation Centre	NA
Night Shelter	NA
Old Age Home	NA
Self Help Groups/DWCUA Groups in Slum	NA
No. of Neighbourhood Groups (NHGs) in slum	NA
Slum-dwellers Association	NA
Youth Association	1
Women's Association/Mahila Samithis	NA



Detail Project Report (DPR) under PMAY (HFA) for Baidayabati Municipality

17. GOALA PARA

Education & Social Infrastructure	
<b>Pre-primary School</b>	
Anganwadi under ICDS	Within distance less than 1 km
Municipal Pre-school	NA
Private Pre-school	NA
<b>Primary School</b>	
Municipal	NA
State Government	Within distance less than 0.5 km
Private	NA
<b>High School</b>	
Municipal	NA
Private	NA
State Government	Within distance less than 0.5 km
Adult Education Centre	NA
Health Facilities	NA
Urban Health Post	NA
Primary Health Centre	NA
Government Hospital	Within distance less than 10 km
Maternity Centre	NA
Private Clinic	NA
Registered Medical Practitioner (RMP)	NA
Ayurvedic Doctor/Vaidya	NA
Social Development/Welfare	NA
Community Hall	NA
Livelihood/Production Centre	NA
Vocational Training/Training cum Production Centre	NA

Detail Project Report (DPR) under PMAY (HFA) for Baidayabati Municipality

Street Children Rehabilitation Centre	NA
Night Shelter	NA
Old Age Home	NA
Self Help Groups/DWCUA Groups in Slum	NA
No. of Neighbourhood Groups (NHGs) in slum	NA
Slum-dwellers Association	NA
Youth Association	1
Women's Association/Mahila Samithis	NA

18. GOADRA BAGAN

Education & Social Infrastructure	
<b>Pre-primary School</b>	
Anganwadi under ICDS	Within distance less than 1 km
Municipal Pre-school	NA
Private Pre-school	NA
<b>Primary School</b>	
Municipal	NA
State Government	Within distance less than 0.5 km
Private	NA
<b>High School</b>	
Municipal	NA
Private	NA
State Government	Within distance less than 0.5 km
Adult Education Centre	NA
Health Facilities	NA
Urban Health Post	NA
Primary Health Centre	NA

Detail Project Report (DPR) under PMAY (HFA) for Baidayabati Municipality

<b>Government Hospital</b>	Within distance less than 10 km
<b>Maternity Centre</b>	NA
<b>Private Clinic</b>	NA
<b>Registered Medical Practitioner (RMP)</b>	NA
<b>Ayurvedic Doctor/Vaidya</b>	NA
<b>Social Development/Welfare</b>	NA
<b>Community Hall</b>	NA
<b>Livelihood/Production Centre</b>	NA
<b>Vocational Training/Training cum Production Centre</b>	NA
<b>Street Children Rehabilitation Centre</b>	NA
<b>Night Shelter</b>	NA
<b>Old Age Home</b>	NA
<b>Self Help Groups/DWCUA Groups in Slum</b>	NA
<b>No. of Neighbourhood Groups (NHGs) in slum</b>	NA
<b>Slum-dwellers Association</b>	NA
<b>Youth Association</b>	1
<b>Women's Association/Mahila Samithis</b>	NA

19. GT ROAD KOOLIPARA BUSTEE

<b>Education &amp; Social Infrastructure</b>	
<b>Pre-primary School</b>	
<b>Anganwadi under ICDS</b>	Within distance less than 1 km
<b>Municipal Pre-school</b>	NA
<b>Private Pre-school</b>	NA
<b>Primary School</b>	
<b>Municipal</b>	NA
<b>State Government</b>	Within distance less than 0.5 km



Detail Project Report (DPR) under PMAY (HFA) for Baidayabati Municipality

Private	NA
High School	
Municipal	NA
Private	NA
State Government	Within distance less than 0.5 km
Adult Education Centre	NA
Health Facilities	NA
Urban Health Post	NA
Primary Health Centre	NA
Government Hospital	Within distance less than 10 km
Maternity Centre	NA
Private Clinic	NA
Registered Medical Practitioner (RMP)	NA
Ayurvedic Doctor/Vaidya	NA
Social Development/Welfare	NA
Community Hall	NA
Livelihood/Production Centre	NA
Vocational Training/Training cum Production Centre	NA
Street Children Rehabilitation Centre	NA
Night Shelter	NA
Old Age Home	NA
Self Help Groups/DWCUA Groups in Slum	NA
No. of Neighbourhood Groups (NHGs) in slum	NA
Slum-dwellers Association	NA
Youth Association	I
Women's Association/Mahila Samithis	NA

Detail Project Report (DPR) under PMAY (HFA) for Baidayabati Municipality

20. HARIZAN ROAD DAS PARA

Education & Social Infrastructure	
<b>Pre-primary School</b>	
Anganwadi under ICDS	Within distance less than 1 km
Municipal Pre-school	NA
Private Pre-school	NA
<b>Primary School</b>	
Municipal	NA
State Government	Within distance less than 0.5 km
Private	NA
<b>High School</b>	
Municipal	NA
Private	NA
State Government	Within distance less than 0.5 km
Adult Education Centre	NA
Health Facilities	NA
Urban Health Post	NA
Primary Health Centre	NA
Government Hospital	Within distance less than 10 km
Maternity Centre	NA
Private Clinic	NA
Registered Medical Practitioner (RMP)	NA
Ayurvedic Doctor/Vaidya	NA
Social Development/Welfare	NA
Community Hall	NA
Livelihood/Production Centre	NA
Vocational Training/Training cum Production Centre	NA

# Detail Project Report (DPR) under PMAY (HFA) for Baidayabati Municipality

Street Children Rehabilitation Centre	NA
Night Shelter	NA
Old Age Home	NA
Self Help Groups/DWCUA Groups in Slum	NA
No. of Neighbourhood Groups (NHGs) in slum	NA
Slum-dwellers Association	NA
Youth Association	1
Women's Association/Mahila Samithis	NA

## 21. JELEPARA DAS PARA

Education & Social Infrastructure	
<b>Pre-primary School</b>	
Anganwadi under ICDS	Within distance less than 1 km
Municipal Pre-school	NA
Private Pre-school	NA
<b>Primary School</b>	
Municipal	NA
State Government	Within distance less than 0.5 km
Private	NA
<b>High School</b>	
Municipal	NA
Private	NA
State Government	Within distance less than 0.5 km
Adult Education Centre	NA
Health Facilities	NA
Urban Health Post	NA
Primary Health Centre	NA



Detail Project Report (DPR) under PMAY (HFA) for Baidayabati Municipality

<b>Government Hospital</b>	Within distance less than 10 km
<b>Maternity Centre</b>	NA
<b>Private Clinic</b>	NA
<b>Registered Medical Practitioner (RMP)</b>	NA
<b>Ayurvedic Doctor/Vaidya</b>	NA
<b>Social Development/Welfare</b>	NA
<b>Community Hall</b>	NA
<b>Livelihood/Production Centre</b>	NA
<b>Vocational Training/Training cum Production Centre</b>	NA
<b>Street Children Rehabilitation Centre</b>	NA
<b>Night Shelter</b>	NA
<b>Old Age Home</b>	NA
<b>Self Help Groups/DWCUA Groups in Slum</b>	NA
<b>No. of Neighbourhood Groups (NHGs) in slum</b>	NA
<b>Slum-dwellers Association</b>	NA
<b>Youth Association</b>	1
<b>Women's Association/Mahila Samithis</b>	NA

22. KANTA PUKUR BUSTEE

<b>Education &amp; Social Infrastructure</b>	
<b>Pre-primary School</b>	
<b>Anganwadi under ICDS</b>	Within distance less than 1 km
<b>Municipal Pre-school</b>	NA
<b>Private Pre-school</b>	NA
<b>Primary School</b>	
<b>Municipal</b>	NA
<b>State Government</b>	Within distance less than 0.5 km

Detail Project Report (DPR) under PMAY (HFA) for Baidayabati Municipality

Private	NA
High School	
Municipal	NA
Private	NA
State Government	Within distance less than 0.5 km
Adult Education Centre	NA
Health Facilities	NA
Urban Health Post	NA
Primary Health Centre	NA
Government Hospital	Within distance less than 10 km
Maternity Centre	NA
Private Clinic	NA
Registered Medical Practitioner (RMP)	NA
Ayurvedic Doctor/Vaidya	NA
Social Development/Welfare	NA
Community Hall	NA
Livelihood/Production Centre	NA
Vocational Training/Training cum Production Centre	NA
Street Children Rehabilitation Centre	NA
Night Shelter	NA
Old Age Home	NA
Self Help Groups/DWCUA Groups in Slum	NA
No. of Neighbourhood Groups (NHGs) in slum	NA
Slum-dwellers Association	NA
Youth Association	1
Women's Association/Mahila Samithis	NA

Detail Project Report (DPR) under PMAY (HFA) for Baidayabati Municipality

23. KAZIPARA BUSTEE

Education & Social Infrastructure	
<b>Pre-primary School</b>	
Anganwadi under ICDS	Within distance less than 1 km
Municipal Pre-school	NA
Private Pre-school	NA
<b>Primary School</b>	
Municipal	NA
State Government	Within distance less than 0.5 km
Private	NA
<b>High School</b>	
Municipal	NA
Private	NA
State Government	Within distance less than 0.5 km
Adult Education Centre	NA
Health Facilities	NA
Urban Health Post	NA
Primary Health Centre	NA
Government Hospital	Within distance less than 10 km
Maternity Centre	NA
Private Clinic	NA
Registered Medical Practitioner (RMP)	NA
Ayurvedic Doctor/Vaidya	NA
Social Development/Welfare	NA
Community Hall	NA
Livelihood/Production Centre	NA
Vocational Training/Training cum Production Centre	NA



Detail Project Report (DPR) under PMAY (HFA) for Baidayabati Municipality

Street Children Rehabilitation Centre	NA
Night Shelter	NA
Old Age Home	NA
Self Help Groups/DWCUA Groups in Slum	NA
No. of Neighbourhood Groups (NHGs) in slum	NA
Slum-dwellers Association	NA
Youth Association	1
Women's Association/Mahila Samithis	NA

24. KHAMAR DANGA BUSTEE

Education & Social Infrastructure	
<b>Pre-primary School</b>	
Anganwadi under ICDS	Within distance less than 1 km
Municipal Pre-school	NA
Private Pre-school	NA
<b>Primary School</b>	
Municipal	NA
State Government	Within distance less than 0.5 km
Private	NA
<b>High School</b>	
Municipal	NA
Private	NA
State Government	Within distance less than 0.5 km
Adult Education Centre	NA
Health Facilities	NA
Urban Health Post	NA
Primary Health Centre	NA

# Detail Project Report (DPR) under PMAY (HFA) for Baidayabati Municipality

<b>Government Hospital</b>	Within distance less than 10 km
<b>Maternity Centre</b>	NA
<b>Private Clinic</b>	NA
<b>Registered Medical Practitioner (RMP)</b>	NA
<b>Ayurvedic Doctor/Vaidya</b>	NA
<b>Social Development/Welfare</b>	NA
<b>Community Hall</b>	NA
<b>Livelihood/Production Centre</b>	NA
<b>Vocational Training/Training cum Production Centre</b>	NA
<b>Street Children Rehabilitation Centre</b>	NA
<b>Night Shelter</b>	NA
<b>Old Age Home</b>	NA
<b>Self Help Groups/DWCUA Groups in Slum</b>	NA
<b>No. of Neighbourhood Groups (NHGs) in slum</b>	NA
<b>Slum-dwellers Association</b>	NA
<b>Youth Association</b>	1
<b>Women's Association/Mahila Samithis</b>	NA

## 25. KHARPARA SLUM

<b>Education &amp; Social Infrastructure</b>	
<b>Pre-primary School</b>	
<b>Anganwadi under ICDS</b>	Within distance less than 1 km
<b>Municipal Pre-school</b>	NA
<b>Private Pre-school</b>	NA
<b>Primary School</b>	
<b>Municipal</b>	NA
<b>State Government</b>	Within distance less than 0.5 km

Detail Project Report (DPR) under PMAY (HFA) for Baidayabati Municipality

Private	NA
High School	
Municipal	NA
Private	NA
State Government	Within distance less than 0.5 km
Adult Education Centre	NA
Health Facilities	NA
Urban Health Post	NA
Primary Health Centre	NA
Government Hospital	Within distance less than 10 km
Maternity Centre	NA
Private Clinic	NA
Registered Medical Practitioner (RMP)	NA
Ayurvedic Doctor/Vaidya	NA
Social Development/Welfare	NA
Community Hall	NA
Livelihood/Production Centre	NA
Vocational Training/Training cum Production Centre	NA
Street Children Rehabilitation Centre	NA
Night Shelter	NA
Old Age Home	NA
Self Help Groups/DWCUA Groups in Slum	NA
No. of Neighbourhood Groups (NHGs) in slum	NA
Slum-dwellers Association	NA
Youth Association	1
Women's Association/Mahila Samithis	NA



Detail Project Report (DPR) under PMAY (HFA) for Baidayabati Municipality

26. KOOLI PARA SLUM

Education & Social Infrastructure	
<b>Pre-primary School</b>	
Anganwadi under ICDS	Within distance less than 1 km
Municipal Pre-school	NA
Private Pre-school	NA
<b>Primary School</b>	
Municipal	NA
State Government	Within distance less than 0.5 km
Private	NA
<b>High School</b>	
Municipal	NA
Private	NA
State Government	Within distance less than 0.5 km
Adult Education Centre	NA
Health Facilities	NA
Urban Health Post	NA
Primary Health Centre	NA
Government Hospital	Within distance less than 10 km
Maternity Centre	NA
Private Clinic	NA
Registered Medical Practitioner (RMP)	NA
Ayurvedic Doctor/Vaidya	NA
Social Development/Welfare	NA
Community Hall	NA
Livelihood/Production Centre	NA
Vocational Training/Training cum Production Centre	NA

Detail Project Report (DPR) under PMAY (HFA) for Baidayabati Municipality

Street Children Rehabilitation Centre	NA
Night Shelter	NA
Old Age Home	NA
Self Help Groups/DWCUA Groups in Slum	NA
No. of Neighbourhood Groups (NHGs) in slum	NA
Slum-dwellers Association	NA
Youth Association	1
Women's Association/Mahila Samithis	NA

27. MANIK GHOSHER BAGAN

Education & Social Infrastructure	
<b>Pre-primary School</b>	
Anganwadi under ICDS	Within distance less than 1 km
Municipal Pre-school	NA
Private Pre-school	NA
<b>Primary School</b>	
Municipal	NA
State Government	Within distance less than 0.5 km
Private	NA
<b>High School</b>	
Municipal	NA
Private	NA
State Government	Within distance less than 0.5 km
Adult Education Centre	NA
Health Facilities	NA
Urban Health Post	NA
Primary Health Centre	NA

Detail Project Report (DPR) under PMAY (HFA) for Baidayabati Municipality

<b>Government Hospital</b>	Within distance less than 10 km
<b>Maternity Centre</b>	NA
<b>Private Clinic</b>	NA
<b>Registered Medical Practitioner (RMP)</b>	NA
<b>Ayurvedic Doctor/Vaidya</b>	NA
<b>Social Development/Welfare</b>	NA
<b>Community Hall</b>	NA
<b>Livelihood/Production Centre</b>	NA
<b>Vocational Training/Training cum Production Centre</b>	NA
<b>Street Children Rehabilitation Centre</b>	NA
<b>Night Shelter</b>	NA
<b>Old Age Home</b>	NA
<b>Self Help Groups/DWCUA Groups in Slum</b>	NA
<b>No. of Neighbourhood Groups (NHGs) in slum</b>	NA
<b>Slum-dwellers Association</b>	NA
<b>Youth Association</b>	1
<b>Women's Association/Mahila Samithis</b>	NA

28. MATH PARA (SARDAR PARA) BUSTEE

<b>Education &amp; Social Infrastructure</b>	
<b>Pre-primary School</b>	
<b>Anganwadi under ICDS</b>	Within distance less than 1 km
<b>Municipal Pre-school</b>	NA
<b>Private Pre-school</b>	NA
<b>Primary School</b>	
<b>Municipal</b>	NA
<b>State Government</b>	Within distance less than 0.5 km

Detail Project Report (DPR) under PMAY (HFA) for Baidayabati Municipality

Private	NA
High School	
Municipal	NA
Private	NA
State Government	Within distance less than 0.5 km
Adult Education Centre	NA
Health Facilities	NA
Urban Health Post	NA
Primary Health Centre	NA
Government Hospital	Within distance less than 10 km
Maternity Centre	NA
Private Clinic	NA
Registered Medical Practitioner (RMP)	NA
Ayurvedic Doctor/Vaidya	NA
Social Development/Welfare	NA
Community Hall	NA
Livelihood/Production Centre	NA
Vocational Training/Training cum Production Centre	NA
Street Children Rehabilitation Centre	NA
Night Shelter	NA
Old Age Home	NA
Self Help Groups/DWCUA Groups in Slum	NA
No. of Neighbourhood Groups (NHGs) in slum	NA
Slum-dwellers Association	NA
Youth Association	1
Women's Association/Mahila Samithis	NA



Detail Project Report (DPR) under PMAY (HFA) for Baidayabati Municipality

29. MUCHIPARA BUSTEE

Education & Social Infrastructure	
<b>Pre-primary School</b>	
Anganwadi under ICDS	Within distance less than 1 km
Municipal Pre-school	NA
Private Pre-school	NA
<b>Primary School</b>	
Municipal	NA
State Government	Within distance less than 0.5 km
Private	NA
<b>High School</b>	
Municipal	NA
Private	NA
State Government	Within distance less than 0.5 km
Adult Education Centre	NA
Health Facilities	NA
Urban Health Post	NA
Primary Health Centre	NA
Government Hospital	Within distance less than 10 km
Maternity Centre	NA
Private Clinic	NA
Registered Medical Practitioner (RMP)	NA
Ayurvedic Doctor/Vaidya	NA
Social Development/Welfare	NA
Community Hall	NA
Livelihood/Production Centre	NA
Vocational Training/Training cum Production Centre	NA

Detail Project Report (DPR) under PMAY (HFA) for Baidayabati Municipality

Street Children Rehabilitation Centre	NA
Night Shelter	NA
Old Age Home	NA
Self Help Groups/DWCUA Groups in Slum	NA
No. of Neighbourhood Groups (NHGs) in slum	NA
Slum-dwellers Association	NA
Youth Association	1
Women's Association/Mahila Samithis	NA

30. N C BANERJEE ROAD SLUM

Education & Social Infrastructure	
<b>Pre-primary School</b>	
Anganwadi under ICDS	Within distance less than 1 km
Municipal Pre-school	NA
Private Pre-school	NA
<b>Primary School</b>	
Municipal	NA
State Government	Within distance less than 0.5 km
Private	NA
<b>High School</b>	
Municipal	NA
Private	NA
State Government	Within distance less than 0.5 km
Adult Education Centre	NA
Health Facilities	NA
Urban Health Post	NA
Primary Health Centre	NA

Detail Project Report (DPR) under PMAY (HFA) for Baidayabati Municipality

<b>Government Hospital</b>	Within distance less than 10 km
<b>Maternity Centre</b>	NA
<b>Private Clinic</b>	NA
<b>Registered Medical Practitioner (RMP)</b>	NA
<b>Ayurvedic Doctor/Vaidya</b>	NA
<b>Social Development/Welfare</b>	NA
<b>Community Hall</b>	NA
<b>Livelihood/Production Centre</b>	NA
<b>Vocational Training/Training cum Production Centre</b>	NA
<b>Street Children Rehabilitation Centre</b>	NA
<b>Night Shelter</b>	NA
<b>Old Age Home</b>	NA
<b>Self Help Groups/DWCUA Groups in Slum</b>	NA
<b>No. of Neighbourhood Groups (NHGs) in slum</b>	NA
<b>Slum-dwellers Association</b>	NA
<b>Youth Association</b>	1
<b>Women's Association/Mahila Samithis</b>	NA

31. PADMABATI COLONY

<b>Education &amp; Social Infrastructure</b>	
<b>Pre-primary School</b>	
<b>Anganwadi under ICDS</b>	Within distance less than 1 km
<b>Municipal Pre-school</b>	NA
<b>Private Pre-school</b>	NA
<b>Primary School</b>	
<b>Municipal</b>	NA
<b>State Government</b>	Within distance less than 0.5 km

Detail Project Report (DPR) under PMAY (HFA) for Baidayabati Municipality

Private	NA
High School	
Municipal	NA
Private	NA
State Government	Within distance less than 0.5 km
Adult Education Centre	NA
Health Facilities	NA
Urban Health Post	NA
Primary Health Centre	NA
Government Hospital	Within distance less than 10 km
Maternity Centre	NA
Private Clinic	NA
Registered Medical Practitioner (RMP)	NA
Ayurvedic Doctor/Vaidya	NA
Social Development/Welfare	NA
Community Hall	NA
Livelihood/Production Centre	NA
Vocational Training/Training cum Production Centre	NA
Street Children Rehabilitation Centre	NA
Night Shelter	NA
Old Age Home	NA
Self Help Groups/DWCUA Groups in Slum	NA
No. of Neighbourhood Groups (NHGs) in slum	NA
Slum-dwellers Association	NA
Youth Association	1
Women's Association/Mahila Samithis	NA



# Detail Project Report (DPR) under PMAY (HFA) for Baidayabati Municipality

## 32. PAMPA NAGAR

Education & Social Infrastructure	
<b>Pre-primary School</b>	
Anganwadi under ICDS	Within distance less than 1 km
Municipal Pre-school	NA
Private Pre-school	NA
<b>Primary School</b>	
Municipal	NA
State Government	Within distance less than 0.5 km
Private	NA
<b>High School</b>	
Municipal	NA
Private	NA
State Government	Within distance less than 0.5 km
Adult Education Centre	NA
Health Facilities	NA
Urban Health Post	NA
Primary Health Centre	NA
Government Hospital	Within distance less than 10 km
Maternity Centre	NA
Private Clinic	NA
Registered Medical Practitioner (RMP)	NA
Ayurvedic Doctor/Vaidya	NA
Social Development/Welfare	NA
Community Hall	NA
Livelihood/Production Centre	NA
Vocational Training/Training cum Production Centre	NA

Detail Project Report (DPR) under PMAY (HFA) for Baidayabati Municipality

Street Children Rehabilitation Centre	NA
Night Shelter	NA
Old Age Home	NA
Self Help Groups/DWCUA Groups in Slum	NA
No. of Neighbourhood Groups (NHGs) in slum	NA
Slum-dwellers Association	NA
Youth Association	1
Women's Association/Mahila Samithis	NA

33. RAJ BANSI PARA

Education & Social Infrastructure	
<b>Pre-primary School</b>	
Anganwadi under ICDS	Within distance less than 1 km
Municipal Pre-school	NA
Private Pre-school	NA
<b>Primary School</b>	
Municipal	NA
State Government	Within distance less than 0.5 km
Private	NA
<b>High School</b>	
Municipal	NA
Private	NA
State Government	Within distance less than 0.5 km
Adult Education Centre	NA
Health Facilities	NA
Urban Health Post	NA
Primary Health Centre	NA

# Detail Project Report (DPR) under PMAY (HFA) for Baidayabati Municipality

<b>Government Hospital</b>	Within distance less than 10 km
<b>Maternity Centre</b>	NA
<b>Private Clinic</b>	NA
<b>Registered Medical Practitioner (RMP)</b>	NA
<b>Ayurvedic Doctor/Vaidya</b>	NA
<b>Social Development/Welfare</b>	NA
<b>Community Hall</b>	NA
<b>Livelihood/Production Centre</b>	NA
<b>Vocational Training/Training cum Production Centre</b>	NA
<b>Street Children Rehabilitation Centre</b>	NA
<b>Night Shelter</b>	NA
<b>Old Age Home</b>	NA
<b>Self Help Groups/DWCUA Groups in Slum</b>	NA
<b>No. of Neighbourhood Groups (NHGs) in slum</b>	NA
<b>Slum-dwellers Association</b>	NA
<b>Youth Association</b>	1
<b>Women's Association/Mahila Samithis</b>	NA

## 34. RAJAR BAGAN

<b>Education &amp; Social Infrastructure</b>	
<b>Pre-primary School</b>	
<b>Anganwadi under ICDS</b>	Within distance less than 1 km
<b>Municipal Pre-school</b>	NA
<b>Private Pre-school</b>	NA
<b>Primary School</b>	
<b>Municipal</b>	NA
<b>State Government</b>	Within distance less than 0.5 km

Detail Project Report (DPR) under PMAY (HFA) for Baidayabati Municipality

Private	NA
High School	
Municipal	NA
Private	NA
State Government	Within distance less than 0.5 km
Adult Education Centre	NA
Health Facilities	NA
Urban Health Post	NA
Primary Health Centre	NA
Government Hospital	Within distance less than 10 km
Maternity Centre	NA
Private Clinic	NA
Registered Medical Practitioner (RMP)	NA
Ayurvedic Doctor/Vaidya	NA
Social Development/Welfare	NA
Community Hall	NA
Livelihood/Production Centre	NA
Vocational Training/Training cum Production Centre	NA
Street Children Rehabilitation Centre	NA
Night Shelter	NA
Old Age Home	NA
Self Help Groups/DWCUA Groups in Slum	NA
No. of Neighbourhood Groups (NHGs) in slum	NA
Slum-dwellers Association	NA
Youth Association	1
Women's Association/Mahila Samithis	NA



35: RAM KRISHNA BY LANE SLUM

Education & Social Infrastructure	
<b>Pre-primary School</b>	
Anganwadi under ICDS	Within distance less than 1 km
Municipal Pre-school	NA
Private Pre-school	NA
<b>Primary School</b>	
Municipal	NA
State Government	Within distance less than 0.5 km
Private	NA
<b>High School</b>	
Municipal	NA
Private	NA
State Government	Within distance less than 0.5 km
Adult Education Centre	NA
Health Facilities	NA
Urban Health Post	NA
Primary Health Centre	NA
Government Hospital	Within distance less than 10 km
Maternity Centre	NA
Private Clinic	NA
Registered Medical Practitioner (RMP)	NA
Ayurvedic Doctor/Vaidya	NA
Social Development/Welfare	NA
Community Hall	NA
Livelihood/Production Centre	NA
Vocational Training/Training cum Production Centre	NA

Detail Project Report (DPR) under PMAY (HFA) for Baidayabati Municipality

Street Children Rehabilitation Centre	NA
Night Shelter	NA
Old Age Home	NA
Self Help Groups/DWCUA Groups in Slum	NA
No. of Neighbourhood Groups (NHGs) in slum	NA
Slum-dwellers Association	NA
Youth Association	1
Women's Association/Mahila Samithis	NA

36: RAM MOHAN PALLY BUSTEE

1.

Education & Social Infrastructure	
<b>Pre-primary School</b>	
Anganwadi under ICDS	Within distance less than 1 km
Municipal Pre-school	NA
Private Pre-school	NA
<b>Primary School</b>	
Municipal	NA
State Government	Within distance less than 0.5 km
Private	NA
<b>High School</b>	
Municipal	NA
Private	NA
State Government	Within distance less than 0.5 km
Adult Education Centre	NA
Health Facilities	NA
Urban Health Post	NA

Detail Project Report (DPR) under PMAY (HFA) for Baidayabati Municipality

Primary Health Centre	NA
Government Hospital	Within distance less than 10 km
Maternity Centre	NA
Private Clinic	NA
Registered Medical Practitioner (RMP)	NA
Ayurvedic Doctor/Vaidya	NA
Social Development/Welfare	NA
Community Hall	NA
Livelihood/Production Centre	NA
Vocational Training/Training cum Production Centre	NA
Street Children Rehabilitation Centre	NA
Night Shelter	NA
Old Age Home	NA
Self Help Groups/DWCUA Groups in Slum	NA
No. of Neighbourhood Groups (NHGs) in slum	NA
Slum-dwellers Association	NA
Youth Association	1
Women's Association/Mahila Samithis	NA

37: RANIGHAT SLUM

1.

Education & Social Infrastructure	
Pre-primary School	
Anganwadi under ICDS	Within distance less than 1 km
Municipal Pre-school	NA
Private Pre-school	NA
Primary School	

Detail Project Report (DPR) under PMAY (HFA) for Baidayabati Municipality

<b>Municipal</b>	NA
<b>State Government</b>	Within distance less than 0.5 km
<b>Private</b>	NA
<b>High School</b>	
<b>Municipal</b>	NA
<b>Private</b>	NA
<b>State Government</b>	Within distance less than 0.5 km
<b>Adult Education Centre</b>	NA
<b>Health Facilities</b>	NA
<b>Urban Health Post</b>	NA
<b>Primary Health Centre</b>	NA
<b>Government Hospital</b>	Within distance less than 10 km
<b>Maternity Centre</b>	NA
<b>Private Clinic</b>	NA
<b>Registered Medical Practitioner (RMP)</b>	NA
<b>Ayurvedic Doctor/Vaidya</b>	NA
<b>Social Development/Welfare</b>	NA
<b>Community Hall</b>	NA
<b>Livelihood/Production Centre</b>	NA
<b>Vocational Training/Training cum Production Centre</b>	NA
<b>Street Children Rehabilitation Centre</b>	NA
<b>Night Shelter</b>	NA
<b>Old Age Home</b>	NA
<b>Self Help Groups/DWCUA Groups in Slum</b>	NA
<b>No. of Neighbourhood Groups (NHGs) in slum</b>	NA
<b>Slum-dwellers Association</b>	NA
<b>Youth Association</b>	1



Detail Project Report (DPR) under PMAY (HFA) for Baidayabati Municipality

Women's Association/Mahila Samithis	NA
-------------------------------------	----

38: R K BYE LANE SLUM

1.

Education & Social Infrastructure	
<b>Pre-primary School</b>	
Anganwadi under ICDS	Within distance less than 1 km
Municipal Pre-school	NA
Private Pre-school	NA
<b>Primary School</b>	
Municipal	NA
State Government	Within distance less than 0.5 km
Private	NA
<b>High School</b>	
Municipal	NA
Private	NA
State Government	Within distance less than 0.5 km
Adult Education Centre	NA
Health Facilities	NA
Urban Health Post	NA
Primary Health Centre	NA
Government Hospital	Within distance less than 10 km
Maternity Centre	NA
Private Clinic	NA
Registered Medical Practitioner (RMP)	NA
Ayurvedic Doctor/Vaidya	NA

Detail Project Report (DPR) under PMAY (HFA) for Baidayabati Municipality

<b>Social Development/Welfare</b>	NA
<b>Community Hall</b>	NA
<b>Livelihood/Production Centre</b>	NA
<b>Vocational Training/Training cum Production Centre</b>	NA
<b>Street Children Rehabilitation Centre</b>	NA
<b>Night Shelter</b>	NA
<b>Old Age Home</b>	NA
<b>Self Help Groups/DWCUA Groups in Slum</b>	NA
<b>No. of Neighbourhood Groups (NHGs) in slum</b>	NA
<b>Slum-dwellers Association</b>	NA
<b>Youth Association</b>	1
<b>Women's Association/Mahila Samithis</b>	NA

39: SITARAM BAGAN

1.

<b>Education &amp; Social Infrastructure</b>	
<b>Pre-primary School</b>	
<b>Anganwadi under ICDS</b>	Within distance less than 1 km
<b>Municipal Pre-school</b>	NA
<b>Private Pre-school</b>	NA
<b>Primary School</b>	
<b>Municipal</b>	NA
<b>State Government</b>	Within distance less than 0.5 km
<b>Private</b>	NA
<b>High School</b>	
<b>Municipal</b>	NA
<b>Private</b>	NA

Detail Project Report (DPR) under PMAY (HFA) for Baidayabati Municipality

<b>State Government</b>	<b>Within distance less than 0.5 km</b>
<b>Adult Education Centre</b>	NA
<b>Health Facilities</b>	NA
<b>Urban Health Post</b>	NA
<b>Primary Health Centre</b>	NA
<b>Government Hospital</b>	<b>Within distance less than 10 km</b>
<b>Maternity Centre</b>	NA
<b>Private Clinic</b>	NA
<b>Registered Medical Practitioner (RMP)</b>	NA
<b>Ayurvedic Doctor/Vaidya</b>	NA
<b>Social Development/Welfare</b>	NA
<b>Community Hall</b>	NA
<b>Livelihood/Production Centre</b>	NA
<b>Vocational Training/Training cum Production Centre</b>	NA
<b>Street Children Rehabilitation Centre</b>	NA
<b>Night Shelter</b>	NA
<b>Old Age Home</b>	NA
<b>Self Help Groups/DWCUA Groups in Slum</b>	NA
<b>No. of Neighbourhood Groups (NHGs) in slum</b>	NA
<b>Slum-dwellers Association</b>	NA
<b>Youth Association</b>	I
<b>Women's Association/Mahila Samithis</b>	NA

40 : SUKANTA PALLY

1.

<b>Education &amp; Social Infrastructure</b>
--

Detail Project Report (DPR) under PMAY (HFA) for Baidayabati Municipality

<b>Pre-primary School</b>	
<b>Anganwadi under ICDS</b>	Within distance less than 1 km
<b>Municipal Pre-school</b>	NA
<b>Private Pre-school</b>	NA
<b>Primary School</b>	
<b>Municipal</b>	NA
<b>State Government</b>	Within distance less than 0.5 km
<b>Private</b>	NA
<b>High School</b>	
<b>Municipal</b>	NA
<b>Private</b>	NA
<b>State Government</b>	Within distance less than 0.5 km
<b>Adult Education Centre</b>	NA
<b>Health Facilities</b>	NA
<b>Urban Health Post</b>	NA
<b>Primary Health Centre</b>	NA
<b>Government Hospital</b>	Within distance less than 10 km
<b>Maternity Centre</b>	NA
<b>Private Clinic</b>	NA
<b>Registered Medical Practitioner (RMP)</b>	NA
<b>Ayurvedic Doctor/Vaidya</b>	NA
<b>Social Development/Welfare</b>	NA
<b>Community Hall</b>	NA
<b>Livelihood/Production Centre</b>	NA
<b>Vocational Training/Training cum Production Centre</b>	NA
<b>Street Children Rehabilitation Centre</b>	NA
<b>Night Shelter</b>	NA



Detail Project Report (DPR) under PMAY (HFA) for Baidayabati Municipality

Old Age Home	NA
Self Help Groups/DWCUA Groups in Slum	NA
No. of Neighbourhood Groups (NHGs) in slum	NA
Slum-dwellers Association	NA
Youth Association	1
Women's Association/Mahila Samithis	NA

41: TALBAGAN

1.

Education & Social Infrastructure	
<b>Pre-primary School</b>	
Anganwadi under ICDS	Within distance less than 1 km
Municipal Pre-school	NA
Private Pre-school	NA
<b>Primary School</b>	
Municipal	NA
State Government	Within distance less than 0.5 km
Private	NA
<b>High School</b>	
Municipal	NA
Private	NA
State Government	Within distance less than 0.5 km
Adult Education Centre	NA
Health Facilities	NA
Urban Health Post	NA
Primary Health Centre	NA
Government Hospital	Within distance less than 10 km

Detail Project Report (DPR) under PMAY (HFA) for Baidayabati Municipality

Maternity Centre	NA
Private Clinic	NA
Registered Medical Practitioner (RMP)	NA
Ayurvedic Doctor/Vaidya	NA
Social Development/Welfare	NA
Community Hall	NA
Livelihood/Production Centre	NA
Vocational Training/Training cum Production Centre	NA
Street Children Rehabilitation Centre	NA
Night Shelter	NA
Old Age Home	NA
Self Help Groups/DWCUA Groups in Slum	NA
No. of Neighbourhood Groups (NHGs) in slum	NA
Slum-dwellers Association	NA
Youth Association	1
Women's Association/Mahila Samithis	NA

42: TELE PARA

1.

Education & Social Infrastructure	
Pre-primary School	
Anganwadi under ICDS	Within distance less than 1 km
Municipal Pre-school	NA
Private Pre-school	NA
Primary School	
Municipal	NA

Detail Project Report (DPR) under PMAY (HFA) for Baidayabati Municipality

State Government	Within distance less than 0.5 km
Private	NA
High School	
Municipal	NA
Private	NA
State Government	Within distance less than 0.5 km
Adult Education Centre	NA
Health Facilities	NA
Urban Health Post	NA
Primary Health Centre	NA
Government Hospital	Within distance less than 10 km
Maternity Centre	NA
Private Clinic	NA
Registered Medical Practitioner (RMP)	NA
Ayurvedic Doctor/Vaidya	NA
Social Development/Welfare	NA
Community Hall	NA
Livelihood/Production Centre	NA
Vocational Training/Training cum Production Centre	NA
Street Children Rehabilitation Centre	NA
Night Shelter	NA
Old Age Home	NA
Self Help Groups/DWCUA Groups in Slum	NA
No. of Neighbourhood Groups (NHGs) in slum	NA
Slum-dwellers Association	NA
Youth Association	1
Women's Association/Mahila Samithis	NA

Detail Project Report (DPR) under PMAY (HFA) for Baidayabati Municipality

43: TRENCHING GROUND

1.

Education & Social Infrastructure	
<b>Pre-primary School</b>	
Anganwadi under ICDS	Within distance less than 1 km
Municipal Pre-school	NA
Private Pre-school	NA
<b>Primary School</b>	
Municipal	NA
State Government	Within distance less than 0.5 km
Private	NA
<b>High School</b>	
Municipal	NA
Private	NA
State Government	Within distance less than 0.5 km
Adult Education Centre	NA
Health Facilities	NA
Urban Health Post	NA
Primary Health Centre	NA
Government Hospital	Within distance less than 10 km
Maternity Centre	NA
Private Clinic	NA
Registered Medical Practitioner (RMP)	NA
Ayurvedic Doctor/Vaidya	NA
Social Development/Welfare	NA
Community Hall	NA
Livelihood/Production Centre	NA



Detail Project Report (DPR) under PMAY (HFA) for Baidayabati Municipality

Vocational Training/Training cum Production Centre	NA
Street Children Rehabilitation Centre	NA
Night Shelter	NA
Old Age Home	NA
Self Help Groups/DWCUA Groups in Slum	NA
No. of Neighbourhood Groups (NHGs) in slum	NA
Slum-dwellers Association	NA
Youth Association	1
Women's Association/Mahila Samithis	NA

44: URC GROUND

1.

Education & Social Infrastructure	
Pre-primary School	
Anganwadi under ICDS	Within distance less than 1 km
Municipal Pre-school	NA
Private Pre-school	NA
Primary School	
Municipal	NA
State Government	Within distance less than 0.5 km
Private	NA
High School	
Municipal	NA
Private	NA
State Government	Within distance less than 0.5 km
Adult Education Centre	NA

Detail Project Report (DPR) under PMAY (HFA) for Baidayabati Municipality

<b>Health Facilities</b>	NA
<b>Urban Health Post</b>	NA
<b>Primary Health Centre</b>	NA
<b>Government Hospital</b>	Within distance less than 10 km
<b>Maternity Centre</b>	NA
<b>Private Clinic</b>	NA
<b>Registered Medical Practitioner (RMP)</b>	NA
<b>Ayurvedic Doctor/Vaidya</b>	NA
<b>Social Development/Welfare</b>	NA
<b>Community Hall</b>	NA
<b>Livelihood/Production Centre</b>	NA
<b>Vocational Training/Training cum Production Centre</b>	NA
<b>Street Children Rehabilitation Centre</b>	NA
<b>Night Shelter</b>	NA
<b>Old Age Home</b>	NA
<b>Self Help Groups/DWCUA Groups in Slum</b>	NA
<b>No. of Neighbourhood Groups (NHGs) in slum</b>	NA
<b>Slum-dwellers Association</b>	NA
<b>Youth Association</b>	1
<b>Women's Association/Mahila Samithis</b>	NA

# Detail Project Report (DPR) under PMAY (HFA) for Baidyabati Municipality

## 4. Intervention Plan and Central assistance.

Intervention Plan of the total 3548 beneficiary from 55 slums and requirement of Central assistance is covered Table 4.1.1 below.

Table:4.1.1 Intervention Plan in Slum Area

Year	Number of Beneficiaries and Central Assistance Required (Rs. in Crores)													
	Redevelopment thru Private Partner Participation*			Beneficiary-led Construction			Credit Linked Subsidy***			Affordable Housing in Partnership			Total	
	No. of Slums	No. of Beneficiaries	Amount	No. of Slums	No. of Beneficiaries	Amount	No. of Slums	No. of Beneficiaries	Amount	No. of Slums	No. of Beneficiaries	Amount	No. of Beneficiaries	Amount
2015-16	NA	NA	NA	56	298	4.47	NA	NA	NA	NA	NA	NA	298	4.4
2016-17	NA	NA	NA	56	650	9.75	NA	NA	NA	NA	NA	NA	650	9.7
2017-18	NA	NA	NA	56	650	9.75	NA	NA	NA	NA	NA	NA	650	9.7
2018-19	NA	NA	NA	56	650	9.75	NA	NA	NA	NA	NA	NA	650	9.7
2019-20	NA	NA	NA	56	650	9.75	NA	NA	NA	NA	NA	NA	650	9.7
20-21	NA	NA	NA	56	650	9.75	NA	NA	NA	NA	NA	NA	650	9.7
2021-22	NA	NA	NA	56	0	0	NA	NA	NA	NA	NA	NA	0	0
Total	NA	NA	NA	56	3548	53.22							3548	53.

## Intervention Plan in Non-Slum area

Year	Number of Beneficiaries and Central Assistance Required (Rs. in Crores)									
	Beneficiary-led Construction		Credit Linked Subsidy		Affordable Housing in Partnership		Future Urban Poor projection(AHP)		Total	
	No. of Beneficiaries	Amount	No. of Beneficiaries	Amount	No. of Beneficiaries	Amount	No. of Beneficiaries	Amount	No. of Beneficiaries	Amount
2015-16	138	2.07	NA	NA	NA	NA		Future projected urban Poor HHS * 1.5 lakh	138	2.07
2016-17	340	5.1	NA	NA	NA	NA	200	3.00	540	8.1
2017-18	340	5.1	NA	NA	NA	NA	200	3.00	540	8.1
2018-19	340	5.1	NA	NA	NA	NA	200	3.00	540	8.1
2019-20	340	5.1	NA	NA	NA	NA	200	3.00	540	8.1
2020-21	340	5.1	NA	NA	NA	NA	200	3.00	540	8.1
2021-22	0	0	NA	NA	NA	NA	200	3.00	200	3
Total	1838	27.57	NA	NA	NA	NA		18.00	3038	45.57

**Annexure 7C**  
**(Para 14.5 of the Guidelines)**

**Format for Projects under Beneficiary led Construction or Enhancement**

1.	Name of the State	:	WEST BENGAL					
2.	Name of the City	:	BAIDYABATI					
3.	Project Name	:	HOUSING for ALL-2015-16					
4.	Project Code *	:						
5.	State Level Nodal Agency	:	SUDA					
6.	Implementing Agency/ ULB	:	Baidyabati Municipality					
7.	Date of approval by State Level Sanctioning and Monitoring Committee (SLSMC)	:						
8.	Project Cost (Rs. in Lakhs)	:	1764.25					
9.	No. of beneficiaries covered in the project	:	Gen	SC	ST	OBC	Minority	Total
								436
10.	(i) No. of Beneficiaries ( New Construction)	:	436					
	(ii) No. of Beneficiaries ( Enhancement)	:	N.A.					
11.	Whether selected beneficiaries have rightful ownership of the land?	:	Yes					
12.	Whether building Plan for all houses have been approved?	:	Yes					
13.	i) GoI grant required (Rs. 1.5 lakh per eligible Beneficiary) (Rs. In Lakhs)	:	654.00					
	ii) State grant, if any (Rs. In Lakhs)	:	921.06					
	iii) ULB grant, if any (Rs. In Lakhs)	:	80.19					
	iv) Beneficiary Share (Rs. In Lakhs)	:	109.00					
	v) Total (Rs. In Lakhs)	:	1764.25					
14.	Whether technical specification/ design for housing have been ensured as per Indian Standards/NBC/ State norms?	:	Yes					
15.	Whether disaster (earthquake, flood, cyclone, landslide etc.) resistant features have been adopted in concept, design and implementation?	:	Yes					
16.	Brief of project, including any other information ULB/State would like to furnish	:	Yes					

It is hereby confirmed that State/UT and ULB have checked all the beneficiaries as per guidelines of HFA. It is also submitted that no beneficiary has been selected for more than one benefit under the Mission including Credit Linked Subsidy Scheme (CLSS) component of the Mission.

*A. Majumdar*  
**Signature**  
(State Level Nodal Officer)



*[Signature]*  
30.12.15  
**Chief Engineer**  
M E Directorate  
Deptt. of Municipal Affairs  
Govt. of West Bengal

*[Signature]*  
**Signature**  
(Chairman/Chairperson)

**Arindam Guin**  
Chairman  
Baidyabati Municipality



# Executive Summary

## Project Details

1	State	:	West Bengal
2	City	:	Baidyabati Municipality
3	Project Name	:	Pradhan Mantri Awas Yojana Housing for All (Urban)
4	Project Cost	(Rs. In Lacs) :	1764.3
5	Central Share	(Rs. In Lacs) :	654
6	State Share	(Rs. In Lacs) :	921.06
7	ULB Share	(Rs. In Lacs) :	80.19
8	Beneficiary Share	(Rs. In Lacs) :	109
9	Total Infrastructure cost	(Rs. In Lacs) :	160.38
10	Percentage of Infrastructure cost of Housing Cost	:	9.09 %
11	Year of Implementation	:	2015-16
12	Component Housing construction	:	Beneficiary Led Construction (BLC)
13	SOR Adopted	:	PWD (WB) w.e.f 1.7.14 with current corrigendum.

## Project Contributions (Physical + Financial) (Rs. In lacs)

Sl No.	Scheme Component	Type	Quantity	Unit	Rate (in Rs./unit)	Proposed project cost (in lakh)	Appraised Project Cost (in lakh)	Central Share (@ Rs. 1.5 Lac/D.U.)	State Govt. Share (@Rs.1.92858 Lac/D.U.)	ULB Share	Beneficiaries Share (@ Rs. 0.25 Lac/D.U.)
A. HOUSING											
1	New in- situ										
	Single storied units		436	Nos.	367858.00	1603.86	1603.86	654.00	840.86	0.00	109.00
	Total Housing Cost Sub Total (A)					1603.86	1603.86	654.00	840.86	0.00	109.00
B. INFRASTRUCTURE											
Sl No.	Scheme Component	Type	Quantity	Unit	Rate (in Rs./unit)	Proposed project cost (in lakh)	Appraised Project Cost (in lakh)	Central Share (in lakh)	State Govt. Share (@ 50%) (in lakh)	ULB Share (@ 50%)	Beneficiaries Share (in lakh)
i	Roads										
ii	CC Roads	Cement Concrete	9239	Sqm	1736.00	160.38	160.38	0.00	80.19	80.19	0.00
	Total Infrastructure Cost Sub Total (B)					160.38	160.38	0.00	80.19	80.19	0.00
	Grand Total (A+B)					1764.24	1764.24	654.00	921.05	80.19	109.00
	Ratio of Housing to Infrastructure (A/B)					10.00	10.00				

Signature of the ULB Level Competent

Name : \_\_\_\_\_

Address : \_\_\_\_\_

Fax No : 91-33-

Telephone No.: + 91-33-

Mobile No.:

E-mail:

Signature of the State Level Competent Technical Officer

Name & Designation: Amit Das, Chief Engineer Municipal Engineering Dte,

Address: Bikash Bhawan, South Block, U.S. P.O. Sec-1, Kolkata - 700016

Fax No: +91- 33- 23375474

Telephone No.: +91-33-23371331

Mobile No.: (0)9475825219

E-mail: ce\_medte@yahoo.com

*A. Majumdar*  
Sub-Assistant Engineer,  
Baidyabati Municipality



*Arindam Guin*  
Chairman  
Baidyabati Municipality

## FUND FLOW PATTERN

Rupees in lakhs

NAME_OF THE SCHEME	ESTIMATED COST	YEAR 2015-16				TOTAL
		GOI	GOWB	ULB	Beneficiaries	
PMAY project - , Baidyabati Municipality	1764.25	654.00	921.06	80.19	109.00	1764.25

## PHASING OF FUND

Rupees in lakhs

YEAR 2015-16	RELEASE OF FUND				
	GOI	GOWB	ULB	Beneficiaries	TOTAL
1st Installment @ 40%	261.60	368.42	32.08	109.00	771.10
2nd Installment @ 40%	261.60	368.42	32.08	0.00	662.10
3rd Installment @ 20%	130.80	184.21	16.04	0.00	331.05
<b>TOTAL</b>	<b>654.00</b>	<b>921.06</b>	<b>80.19</b>	<b>109.00</b>	<b>1764.25</b>

## REQUIREMENT OF FUND

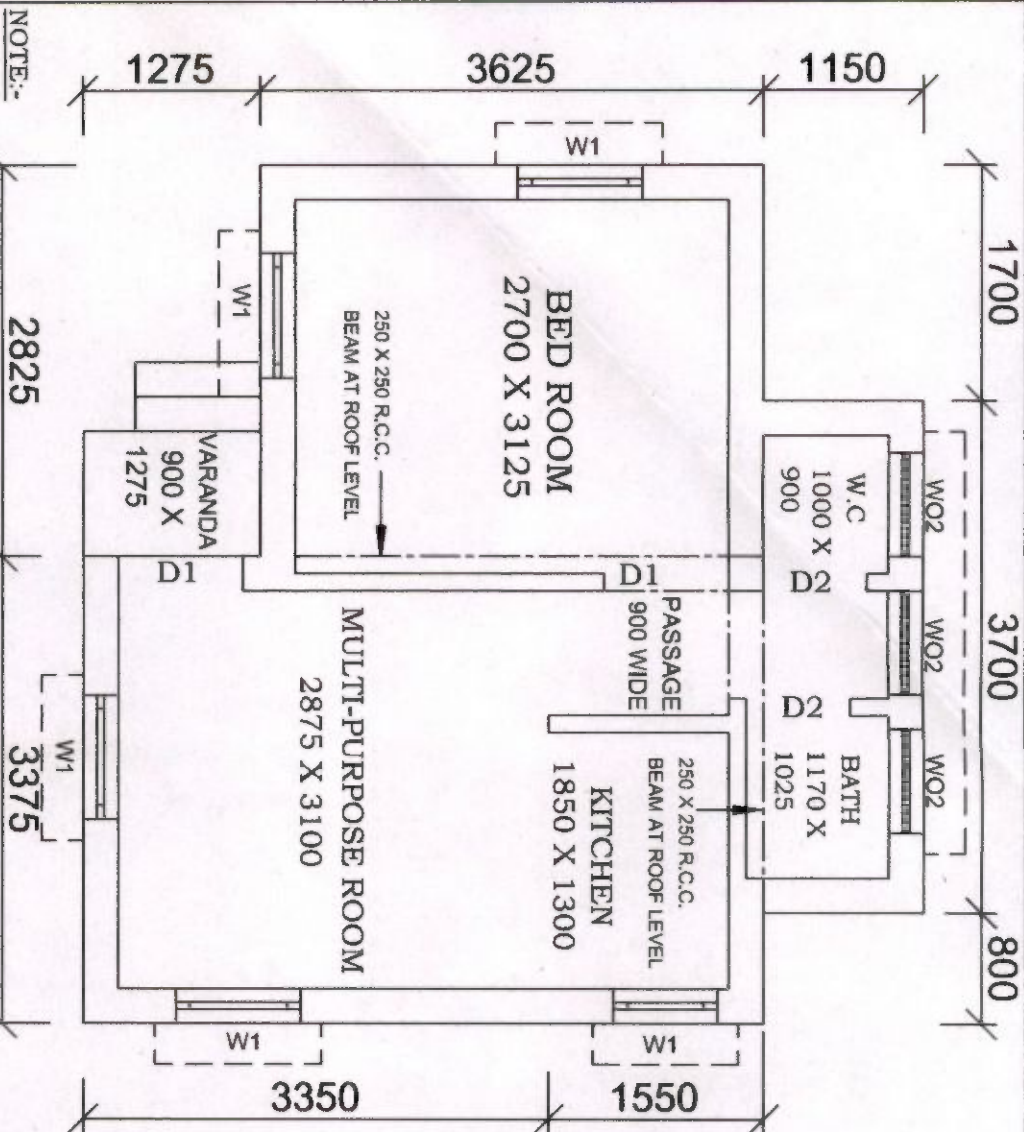
Rupees in lakhs

SL. NO		NAME OF THE SCHEME	YEAR 2015-16	TOTAL
1		PMAY project - , Baidyabati Municipality	1764.25	1764.25
<b>Total</b>			<b>1764.25</b>	<b>1764.25</b>



**Arindam Guin**  
Chairman  
Baidyabati Municipality





NOTE:-

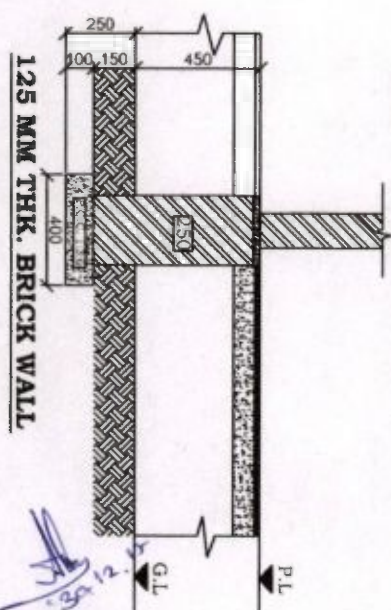
1. ALL WINDOW OPENINGS (W1 & W2) WILL BE PROVIDED WITH Z-BATTEN SHUTTERS.
2. ALL DOORS (D1 & D2) - 25TH Z-BATTEN SHUTTERS, SINGLE LEAF.
3. W.O2 - OPENING PROVIDED WITH R.C.C. JALL.
4. PLINTH HEIGHT - 450 TH.
5. CEILING HEIGHT - 2730 TH.
6. MAIN WALL - 250 TH.
7. PARTITION WALL - 125 TH.
8. ROOF SLAB, BEAM, LINTEL, ETC. WITH REINFORCED CEMENT CONCRETE M20 GRADE.
9. FLOOR OF VERANDAH, W.C. BATH, & KITCHEN ROOM TO BE KEPT 15 MM BELOW THE FLOOR LEVEL OF ROOM & PASSAGE.
10. 100 MM TH. PIECE LINTEL OVER OPENING HAVE BEEN PROVIDED.
11. ALL DIMENSION ARE IN MM.

DOORS & WINDOWS SCHEDULE	MARKING	DIMENSION
W1	900 X 900	
W2	750 X 900	
W.O2	750 X 750	
D1	900 X 2100	
D2	750 X 2100	

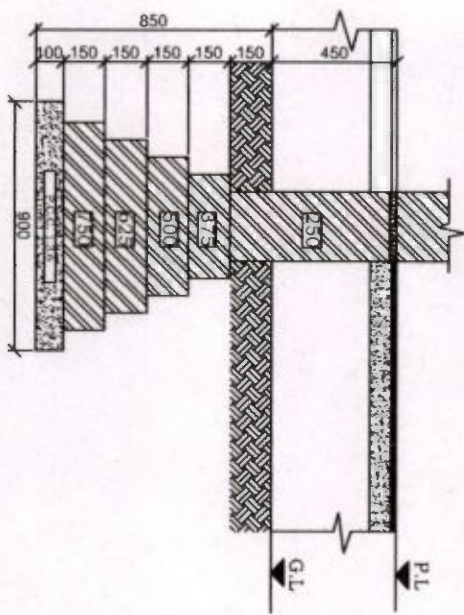
FLOOR AREA - 25.37 SQM.

BUILT UP AREA - 32.18 SQM.

# FOUNDATION DETAILS



125 MM THK. BRICK WALL



250 MM THK. BRICK WALL


Chief Engineer  
M.E. Directorate  
Deptt. of Municipal Affairs  
Govt. of West Bengal

**PRADHAN MANTRI AWAS YOJANA**  
HOUSING FOR ALL (URBAN)  
OFFICE OF THE CHIEF ENGINEER  
MUNICIPAL ENGINEERING DIRECTORATE  
GOVT. OF WEST BENGAL

DWG. NO.

SCALE :- 1:50 & 1:25

*A. Majumdar*  
Sub-Assistant Engineer,  
Baidyabati Municipality



*Arindam Guin*  
Chairman  
Baidyabati Municipality



# DETAILED ESTIMATE FOR THE CONSTRUCTION OF SINGLE UNIT DWELLING HOUSE

**Pradhan Mantri Awas Yojana Housing For All (Urban)**

**Total Covered Area- 32.18 sq.m (With Electrical Works)**

Reference of Schedule of Rates : PWD (W.B.), Schedule of Rates Building & Sanitary w.e.f-  
01.07.2014 & Corrigenda ( Kolkata /24 Pgs (N & S)/ Kalyani Sub Div.)

**Floor Area 25.37 sqm**

SL No.	Description of Works	Quantity	Unit	Rate (Rs.)	Amount (Rs.)
1	Earthwork in excavation in foundation trenches or drains, in all sorts of soil ( including mixed soil but excluding laterite or sandstone) including removing spreading or stacking the spoils within a lead of 75 m as directed including trimming the sides of trenches, levelling, dressing and ramming the bottom, hailing out water etc. as required <b>SOR, PWD, P-1, I -2 a</b>	13.000	%cu. m.	12047.00	1566.11
2	Earth work in filling in foundation trenches or plinth with good earth in layers not exceeding 150 mm. including watering and ramming etc. layer by layer complete. ( Payment to a) With earth obtained from excavation of foundation. <b>SOR, PWD, P-1, T/3 a</b>	11.120	%cu .m.	7831.00	870.81
3	Supplying Laying Polithin Sheets etc. <b>SOR, PWD, P-45, T - 13</b>	22.000	sqm	25.00	550.00
4	Cement concrete with graded Stone ballast (40 mm.) excluding shuttering.a) In ground floor and foundation.6 : 3 : 1 proportion Pakur	3.500	cu.m	5823.00	20380.50
5	25 mm. thick damp proof with cement concrete (4:2:1) (with graded stone aggregate 10 mm. Normal size) and painting the top surface with a coat of bitumen using 1.7 kg. per sq.m. including heating the bitumen and <b>SOR, PWD, P-45, T-12</b>	6.810	sqm,	297.00	2022.57

*A. Majumdar*  
Sub-Assistant Engineer,  
Baidyabati Municipality



*Arindam Gu.*  
Chairman  
Baidyabati Municipality



6	Brick work with 1st class bricks in cement mortar (6:1)				
	a) In foundation and plinth.	10.430	cum	5719.00	59649.17
	b) In super structure	15.240	cum	5943.00	90571.32
	<b>SOR, PWD, P-29, T -22(a), (b)</b>				
7	125mm thick brick work with 1st. class bricks in cement mortar (4:1). a) In ground floor	23.220	sq.m	783.00	18181.26
8	Ordinary Cement concrete (mix 1:1.5:3) with graded stone chips (20 mm nominal size) excluding shuttering and reinforcement if anv. (i) Pakur Variety <b>SOR, PWD, P-14, T -7(i)</b>	3.940	cu.m	6851.66	26995.54
9	Reinforcements for reinforced concrete work in all sorts of structures including distribution bars, stirrups, binders etc. including supply of rods, initial straightening and removal of loose rust (if necessary), cutting to requisite length, hooking and bending to correct shape, placing in (a) For works in foundation, basement and upto roof of ground floor / upto 4m. <b>SOR, PWD, P-27, T -15(i)</b>	0.309	MT	60705.93	18775.74
10	Hire and labour charges for shuttering with centreing and necessary staging upto 4 m. using approved stout props and thick hard wood planks of approved thickness with required bracing for concrete slabs, beams, columns, lintels curved or straight including fitting, fixing and striking out after completion of works. (upto roof of ground floor). (When the height of a particular floor is more than 4 m. the equivalent floor ht. shall be taken as 4 m. and extra 25 mm. to 30 mm. thick wooden shuttering as per decision & direction of Engineer-in-charge. Ground Floor	37.063	M <sup>2</sup>	360.00	13342.68

*A. Majumdar*  
Sub-Assistant Engineer,  
Baidyabati Municipality



*Arindam Guin*  
Chairman  
Baidyabati Municipality



11	Plaster ( to wall, floor, ceiling etc.) with sand and cement mortar including rounding off or chamfering corners as directed and raking out joints or roughening of concrete surface, including throating, nosing and drip course where necessary . In ground floor. A) With 6:1 cement mortar b) Out side Wall, 15mm th. <b>SOR, PWD, P-151, I -2 (i)(c)</b> B)10mm th ceiling plaster (4:1) <b>SOR, PWD, P-151, I -2 (i)(c)</b>	116.940	sq.m	181.00	21166.14
		111.950	sq.m	156.00	17464.20
		23.330	sq.m	140.00	3266.20
12	Neat cement punning about 1.5mm thick in wall, dado, window, sills, floor, drain etc.	26.700	sq.m	38.00	1014.60
13	Artificial stone in floor,dado, staircase etc. with cement concrete (4:2:1) with stone chips laid in panels as directed with topping made with ordinary or white cement (as necessary) and marble dust in proportion (2:1) including smooth finishing and rounding off corners and including application of cement slurry before flooring works, using cement @ 1.75 kg./sq.m. all complete including all materials and labour. In ground floor.	26.490	sq.m	265.00	7019.85
14	Supplying, fitting & fixing MS clamp for fixing door and window frame made of flat bent bar, end bifurcated, fixed in cement concrete with stone chips (4:2:1)a fitted and fixed omplete as per direction. 40mm x 6mm x 125 mm length. (Cost of cement concrete will be paid	34	each	22.00	748.00
15	Wood work in door and window frame fitted and fixed complete including a protective coat of painting at the contact surface of the frame other Local wood	0.213	cu.m	46171.00	9834.42

*A. Majumder*  
Sub-Assistant Engineer,  
Baidyabati Municipality



*Arindam Guin*  
Chairman  
Baidyabati Municipality



16	Panel Shutter of door & Window (each Panel Consisting Of single Plan without Join) 25 mm thick shutter with 12 mm thick Panel of size 30 to 45 cm. Other Local wood <b>SOR, PWD, P-105, I-84 (iv)c</b>	8.520	sq.m	1567.00	13350.84
17	Iron butt hinges of approved quality fitted and fixed with steel screws, with ISI mark. a) 75mm x 47mm x 1.70mm	32.000	each	34.00	1088.00
18	Iron Socket Bolt of approved quality fitted and fixed complete. i) 150 mm long x 10 mm dia	11.000	each	71.00	781.00
19	White washing including cleaning and smoothening surface thoroughly (5 parts of stone lime and 1 part of shell lime should be used in the finishing coat). Two Coats	124.960	%sq. m.	1887.00	2358.00
20	Colour washing with ella with a coat of white wash priming including cleaning and smoothening surface thoroughly external surface One Coat	100.560	%sq. m.	1514.00	1522.48
21	Priming one coat on timber, plastered or on steel or other metal surface with synthetic enamel/oil bound primer of approved quality including 1) On timber surface <b>SOR, PWD, P - 162, I - 7(a)</b> 2) On Steel Surface <b>SOR, PWD, P -</b>	21.690 2.700	sq.m sq.m	41.00 31.00	889.29 83.70
22	Painting with best quality synthetic enamel paint of approved make and brand including smoothening surface by sand papering etc. including using of approved putty etc. on the surface, if necessary : With super gloss (hi-gloss). With any a) On timber or plastered surface Two b) On Steel surface Two Coats <b>SOR, PWD, P - 162, - 8A(ali),(bii)</b>	21.690 2.700	sq.m sq.m	89.00 86.00	1930.41 232.20
23	Iron hasp bolt of approved quality fitted and fixed complete (oxidised) with 16 mm dia d with center bolt and round fitting. 300 mm long	2.000	each	193.00	386.00

*A. Majumdar*  
Sub-Assistant Engineer,  
Baidyabati Municipality



*Arindam Guin*  
Chairman  
Baidyabati Municipality



24	Precast piered concrete jally work as per design and manufacture's specification including moulding etc. with stone chips and necessary reinforcement shuttering complete including fitting, fixing in position in all floors. (a) 37.5 mm th. panels Cement & steel required for this item	1.690	sq.m	351.00	593.19
25	Supplying, fitting and fixing UPVC down pipes A type and fittings conforming to IS 13592-1992 with necessary clamps nails including making holes in walls, etc. and cutting trenches in any soil, through masonry concrete structure etc. if necessary and mending good damages including jointing with <b>SOR, PWD, P173, I - 21 A (ii),</b> i) UPVC Pipe 110 mm dia ii) UPVC Bend 87.5 degree 110 mm iii) UPVC Shoe 110 mm	3.000 2.000 1.000	Mtr. each each	291.00 162.00 128.00	873.00 324.00 128.00
26	M.S.or W.I. Ornamental grill of approved design joints continuously welded with M.S, W.I. Flats and bars of windows, railing etc. fitted and fixed with necessary screws and lugs in ground floor. Grill weighing 10 kg/sq.m to 16 kg/m <sup>2</sup>	0.284	Qntl	8247.00	2342.15
27	Shallow water closet Indian pattern(I.P.W.C.) of approved make in white vitreous chinaware supplied ,fitted and fixed in position (excluding cost of concrete for fixing). 450 mm long	1.000	each	1062.00	1062.00
28	Foot rest for water closet of size 275 mm X 125 mm with Artificial stone(4:2:1) with 6 mm stone chips and chequered including adding colour as necessary	1.000	Pair	70.00	70.00
29	Supplying,fitting and fixing cast iron 'P' or 'S' trap conforming to I.S. 3989 / 1970 and 1729 / 1964 including lead caulked joints and painting two coats to the exposed surface. S Trap 100 mm	1.000	each	923.00	923.00

*A. Majumdar*  
Sub-Assistant Engineer,  
Baidyabati Municipality



*Arindam Guin*  
Chairman  
Baidyabati Municipality



30	Supplying, fitting fixing CI Round Gratings 150mm dia	1.000	Each	100.00	100.00
	Construction of 2 circular leach pit of inside diameter 1000 mm. & a depth of 1000 mm. With a layer of 250 mm. Thick brick work with cement mortar (6:1) & honeycombed brick wall (4:1) at every alternate layer upto a height of 925 mm. From bottom and then 125 mm. thick brick wall (4:1) for a height of 300 mm. and covered with 75mm. RCC slab (4:2:1) with 8mm tor steel @ 150 mm. centre to centre both ways including plastering and neat cement punning on top of the slab and making hooking arrangement on slab for lifting of the slab if require as well as jointing the connection with the inspection pit (450 x 450) covered with 50mm thick RCC slab (4:2:1) with stone chips and necessary reinforcement and connected with 100 mm dia PVC pipe laid over rammed	1	Item	7544.00	7544.00
32	Construction of 2 nos Leach Pit as per Drawing & direction with necessary connction with UPVC pipe , specials from WC outlet to leach pits	1 item	L.S.	#REF!	0.00
	<b>TOTAL AMOUNT</b>		<b>Rs.</b>		<b>350000.36</b>
	<b>Say</b>		<b>Rs.</b>		<b>350000.0</b>
	<b>Add for Electrical Works (ANNEXURE-I)</b>		<b>Rs.</b>		<b>17858.0</b>
	<b>TOTAL AMOUNT</b>		<b>Rs.</b>		<b>367858.0</b>
<b>(Rupees Three lakh Sixty seven thousand Eight hundred &amp; Fifty eight only)</b>					

*A. Majumdar*  
Sub-Assistant Engineer,  
Baidyabati Municipality



*[Signature]*  
30.12.15  
Chief Engineer  
M E Directorate  
Deptt. of Municipal Affairs  
Govt. of West Bengal

*[Signature]*  
**Arindam Guin**  
Chairman  
Baidyabati Municipality

# ESTIMATE FOR ELECTRICAL WORKS FOR ONE DWELLING UNIT UNDER

## (ANNEXURE-I)

Sl.No.	SOR	Item of works	Unit	Rate	Quantity	Amount
1	PWD/Vol-I (Aug 2008) A/1(b)/E-9	Supplying & fitting polythene pipe complete with fittings as necessary. Under celing /beam/bound with 22SWG GI wire inclusive S & Drawing 1x18 SWG GI wire as fish wire inside the pipe & fittings and providing 55 mm dia disc of MS sheet (20SWG) having colour paint at one face first ended at the load point end of the polythene pipe with fish wire (synchronizing with roof/beam casting work of building construction) 19 mm dia 3 mm thick polythene pipe	RM	39.00	25.00	975.00
2	PWD/Vol-I (Aug 2008) A/1(m)/E-17	Powerckt wiring supplying and drawing 1 ; 1KV grade single core stranded FR PVC insulated & unseathed single core stranded Copper wire (Finolex make) 2 x 2.5 sqmm (PH & N) +1x1.5 sqmm (ECC) per laid polythene pipe and by the prelaid GI fish wire & making necessary connections as required.	RM	76.00	50.00	3800.00

3	PWD/Vol-I (Aug 2008) A/1/2 (a- i)/E- 17	Concealed Distribution wiring in in 2x1.5 sqmm single core standard *FR* insulated and unseathed cop per wire Finolex make & 1x1.5 sq mm single core stranded PVC insulated and unseathed cop per (Finolex make) wire used as ECC in 19 mm bore 3 mm thk. polythene pipe complete with all accessries embedded in wall smooth run to light / fan/call bell point with piano key type switchb (6 Amps) (Anchor make) fixed on sheet metal (16 SWG) Switch Board with bakelite/ perspex (wall matching colour) Top cover (3 mm thick) flushed in wall including mending all good damages to original finish Average per point 6.00 mt.	points	828.00	10.00	8280.00
4	PWD/Vol-I (Aug 2008) A/4 (a- i)/E- 18	Deistribution concealed wiring with 2x1.5 sq mm (PH & N ) single core stranded FR PVC insulated & unsheathed single core stranded 1.1 KV grade Copper Wire (finolex) & 1x1.5 sq mm (ECC) single core stranded (PH & N ) 1.1 KV grade cu wire (finolex) & 1 x 1.5 sq mm single core stranded PVC insulted & unsheathed cu wire (finolex) used as ECC in 19 mm bore, 3 mm thick polythene pipe complete with all accessories embedded in wall 250 volt 5 amp 3 pin plug point including S & F 250 Volt 5 amp 3 pin flush type plug socket & piano key type swich (Anchor make) on existing switch board as mentioned sl. no.3	points	76.00	2.00	152.00




5	PWD/Vol-I (Aug 2008) E-17, A 1-e	Supplying & drawing 1.1 KV grade single core stranded FR PVC insulated & unseathed single core stranded cu Wire 3x2.5 sq mm (finolex make) in the prelaidd polythene pipe & by the prelaidd GI fishwire & making necessary connection as required (CESC supply to consumer DP near to CESC & inside the room another DP near CESC & inside the room another DP of dwelling units)	RM	86.00	15.00	1290.00
Sl.No.	SOR	Item of works	Unit	Rate	Quantity	Amount
6	KMC 2008- 09)A/(1/e) p/(h)	Supplying Delivery & instalation on wall of 30/32 amp DP MCB of Havel's make with enclosed box along with all its necessary connection complete.(Anchor)	nos	808.00	2	1616.00
7	PWD/Vol-I (Aug 2008) 2(a) G-1	Earthing in soft soil with 50 mm dia GI pipe (TATA make Medium ) 3.64 mm th. X 3.04 Mtr long and 1 x 4 SWG GI ( hot dip) wire (4 m long) 13 mmdia x 80 mm long GI bolts, double nuts, double washer including S & F 15 mm dia GI protection (1 mtr long) to be filled with bitumen partly under the ground level & partly above GL driven to an average depth of 3.65 m below the GL & restoring surface duly rammed.	each	1715.00	1	1715.00
8	PWD/Vol-I (Aug 2008) 5(a-iv) G-3	Connecting the equipment to earth BUSbar inlusive S&F 10 SWG (Hot Dip) GI wire on wall /floor with a staples buried inside wall /floor as required & making connection to equipments with bolt, nut, washer, cable lugs etc. as required & mending good damages.	M	6.00	5	30.00
				TOTAL		17858.00
Rupees Thirteen Thousand Eight Hundred Seventy Eight Only						17858.00

5	PWD/Vol-I (Aug 2008) E-17, A 1-e	Supplying & drawing 1.1 KV grade single core stranded FR PVC insulated & unseathed single core stranded cu Wire 3x2.5 sq mm (finolex make) in the prelaid polythene pipe & by the prelaid GI fishwire & making necessary connection as required (CESC supply to consumer DP near to CESC & inside the room another DP near CESC & inside the room another DP of dwelling units)	RM	86.00	15.00	1290.00
SLNo.	SOR	Item of works	Unit	Rate	Quantity	Amount
6	KMC 2008- 09)A/(1/e) p/(h)	Supplying Delivery & instalation on wall of 30/32 amp DP MCB of Havel's make with enclosed box along with all its necessary connection complete.(Anchor)	nos	808.00	2	1616.00
7	PWD/Vol-I (Aug 2008) 2(a) G-1	Earthing in soft soil with 50 mm dia GI pipe (TATA make Medium ) 3.64 mm th. X 3.04 Mtr long and 1 x 4 SWG GI ( hot dip) wire (4 m long) 13 mm dia x 80 mm long GI bolts, double nuts, double washer including S & F 15 mm dia GI protection (1 mtr long) to be filled with bitumen partly under the ground level & partly above GL driven to an average depth of 3.65 m below the GL & restoring surface duly rammed.	each	1715.00	1	1715.00
8	PWD/Vol-I (Aug 2008) 5(a-iv) G-3	Connecting the equipment to earth BUSbar inclusive S&F 10 SWG (Hot Dip) GI wire on wall /floor with a staples buried inside wall /floor as required & making connection to equipments with bolt, nut, washer, cable lugs etc. as required & mending good damages.	M	6.00	5	30.00
				TOTAL		17858.00
Rupees Thirteen Thousand Eight Hundred Seventy Eight Only						17858.00

5	PWD/Vol-I (Aug 2008) E-17, A 1-e	Supplying & drawing 1.1 KV grade single core stranded FR PVC insulated & unseathed single core stranded cu Wire 3x2.5 sq mm (finolex make) in the prelaidd polythene pipe & by the prelaidd GI fishwire & making necessary connection as required (CESC supply to consumer DP near to CESC & inside the room another DP near CESC & inside the room another DP of dwelling units)	RM	86.00	15.00	1290.00
Sl.No.	SOR	Item of works	Unit	Rate	Quantity	Amount
6	KMC 2008- 09)A/(1/e) p/(h)	Supplying Delivery & instalation on wall of 30/32 amp DP MCB of Havel's make with enclosed box along with all its necessary 1 connection complete.(Anchor)	nos	808.00	2	1616.00
7	PWD/Vol-I (Aug 2008) 2(a) G-1	Earthing in soft soil with 50 mm dia GI pipe (TATA make Medium ) 3.64 mm th. X 3.04 Mtr long and 1 x 4 SWG GI ( hot dip) wire (4 m long) 13 mmdia x 80 mm long GI bolts, double nuts, double washer including S & F 15 mm dia GI protection (1 mtr long) to be filled with bitumen partly under the ground level & partly above GL driven to an average depth of 3.65 m below the GL & restoring surface duly rammed.	each	1715.00	1	1715.00
8	PWD/Vol-I (Aug 2008) 5(a-iv) G-3	Connecting the equipment to earth BUSbar inclusive S&F 10 SWG (Hot Dip) GI wire on wall /floor with a staples buried inside wall /floor as required & making connection to equipments with bolt, nut, washer, cable lugs etc. as required & mending good damages.	M	6.00	5	30.00
				TOTAL		17858.00
Rupees Thirteen Thousand Eight Hundred Seventy Eight Only						17858.00





### TYPICAL CROSS SECTION OF CEMENT CONCRETE ROAD

**PRADHAN MANTRI AWAS YOJANA**  
**HOUSING FOR ALL (URBAN)**

**OFFICE OF THE CHIEF ENGINEER**  
**MUNICIPAL ENGINEERING DIRECTORATE**  
**GOVT. OF WEST BENGAL**

DWG. NO.

*A. Majumder.*  
Sub-Assistant Engineer,  
Baidyabati Municipality

*Arindam Guin*  
Chairman  
Baidyabati Municipality

# ESTIMATE FOR CONSTRUCTION OF CONCRETE ROAD PER SQ-MTR

All rates are taken from P.W.D. Schedule 2014 Effective from 1st June 2014. and 7th Corrigenda

Consider 30.0m x 2.0m Cement Concrete Road

Sl. No	Description						UNIT	QTY.	RATE (RS.)	AMOU
	Details	No	L	B	H	Qty.				
1	Brick edging 75 mm wide with picked jhama bricks, laid true to line and level including						%Metre	63.70	8,661.00	5,517.06
	For CC road	2.0	30.000			60.00				
	End side	2.0	1.850			3.70				
					Total-	63.70				
2	(A) Filling in foundation or plinth by silver sand in layers not exceeding 150 mm as directed						%Cum	5.52	68,771.0	3,796.16
	For CC road	1.0	29.850	1.850	0.100	5.52				
					Total-	5.52				
3	Brick soling with picked jhama bricks including preparation of bed as necessary with brick						Sqm	55.22	329.00	18,167.4
	For CC road	1.0	29.850	1.850		55.22				
					Total-	55.22				
4	Hire and Labour Charges for shuttering with hard wood for precast R.C. Slab curved, or stright						Sqm	6.40	99.00	633.6
	For CC road	2.000	30.000	0.100		6.00				
		2.000	2.000	0.100		0.40				
					Total-	6.40				
5	Ordinary Cement concrete (mix 1:2:4) with graded stone chips (20 mm nominal size)						Cum	12.00	6,071.82	72,861.8
	For CC road	2.0	30.000	2.000	0.100	12.00				
					Total-	12.00				
6	Earth work in filling in foundation trenches or plinth with good earth. In layers not exceeding						%Cum	1.92	7,831.00	150.36
	Consider total	2.0	30.000	0.300	0.100	1.80				
	Earth cutting									
		2.0	2.000	0.300	0.100	0.12				
					Total-	1.92				

Total- 101,126

Add Contingency @ 3% 3,033.79

G. Total- 104,160

Total area of Road in Sq.m 60.00

Rate /Sq.m= 1736.00

Say 1736.00



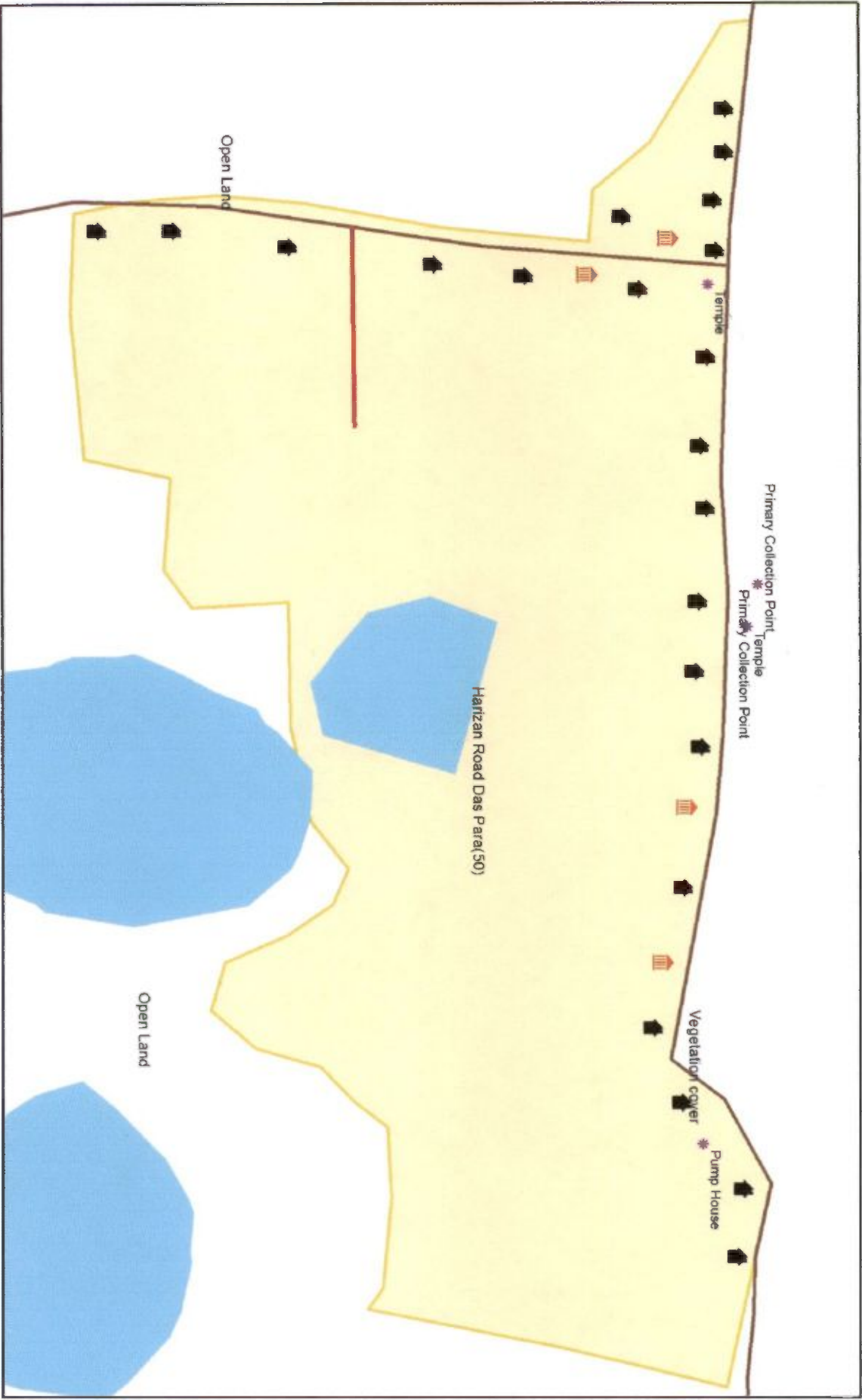


*S. Majumdar.*  
Sub-Assistant Engineer,  
Baidyabati Municipality

Name of the Slum: Bowre Para RG Colony  
Ward No: 20  
Area: 0.0239 sqkm




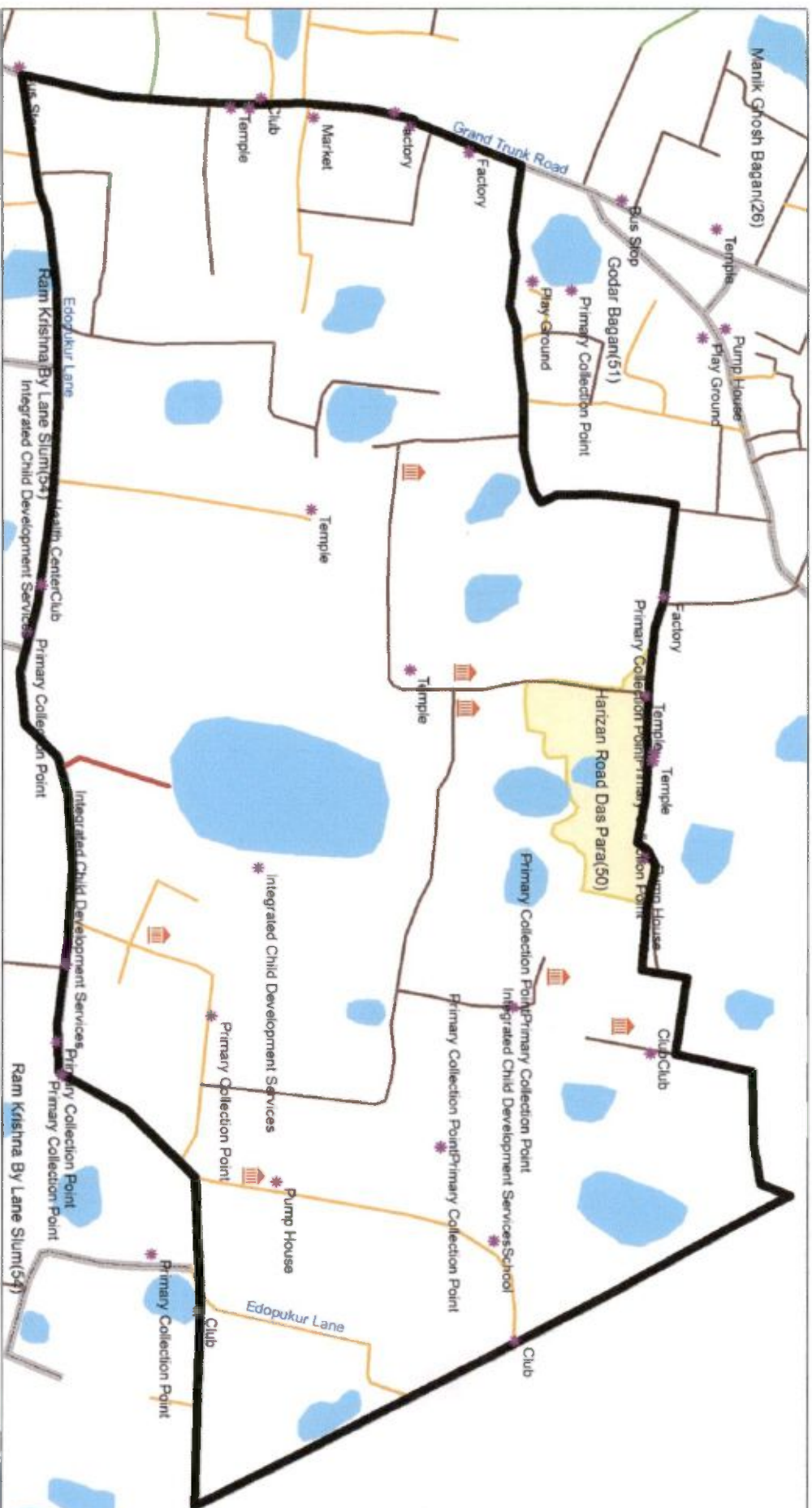




*A. Majumdar*  
 Sub-Assistant Engineer,  
 Baidyabati Municipality


Name of the Slum: Harizan Road Das Para  
 Ward No: 02  
 Area: 0.0056 sqkm

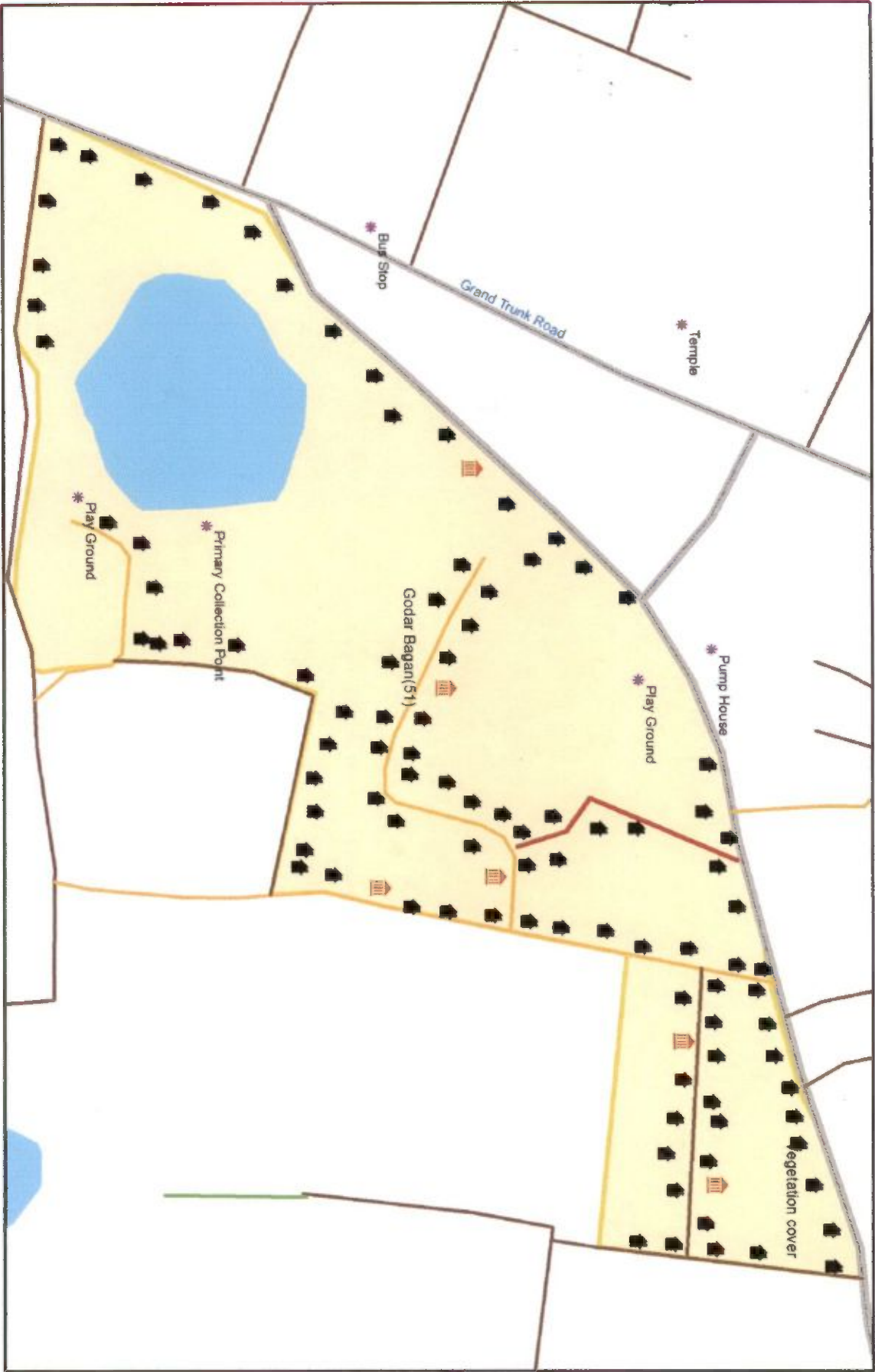




*J. Majumdar*  
 Sub-Assistant Engineer,  
 Baidyabati Municipality

Name of the Slum: Non slum area  
 Ward No: 02  
 No. of proposed Household: 7






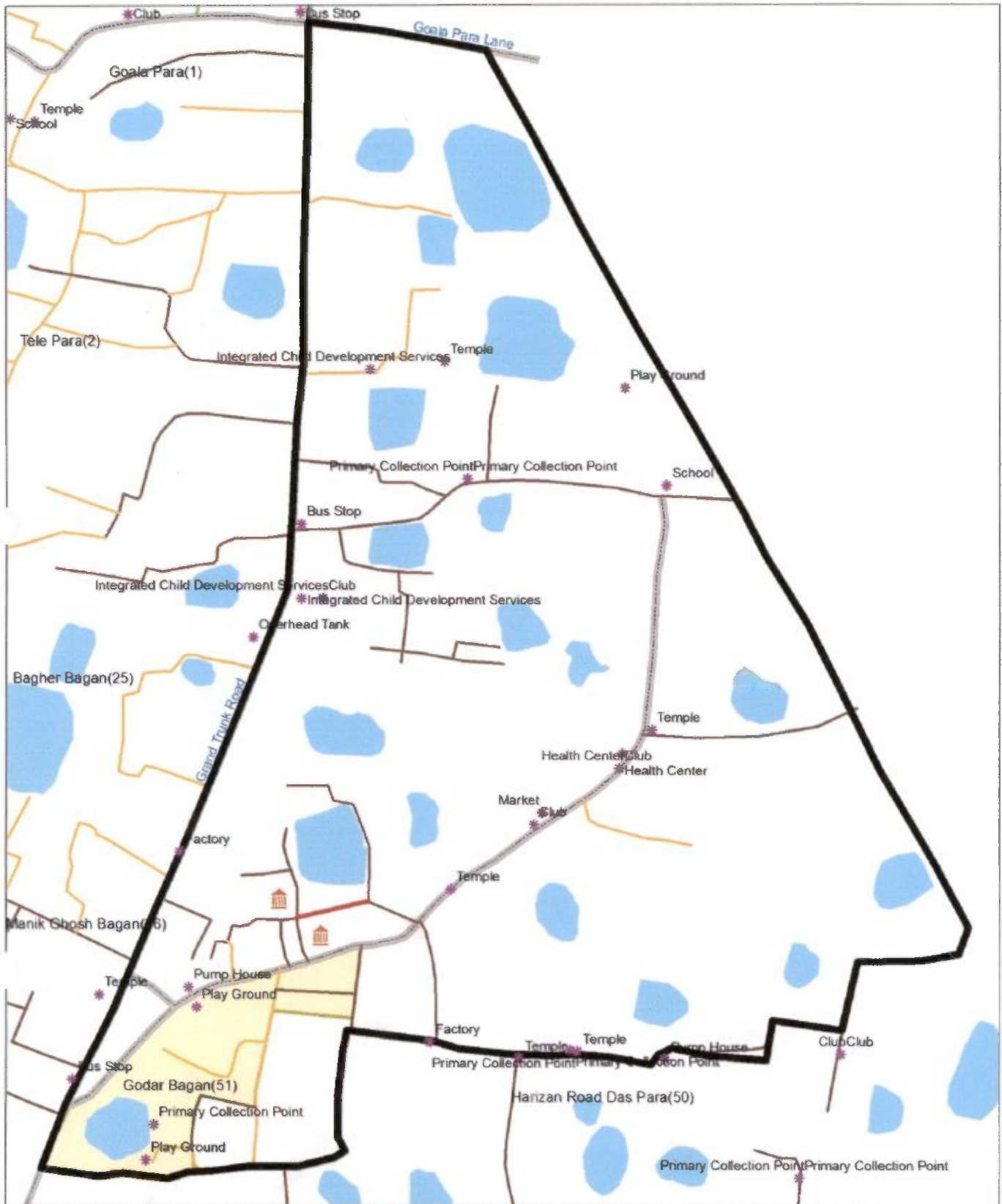
*A. Anand*  
 Sub-Assistant Engineer,  
 Baldyabati Municipality



Name of the Slum: Godar Bagan  
 Ward No: 03  
 Area: 0.010564 sqkm







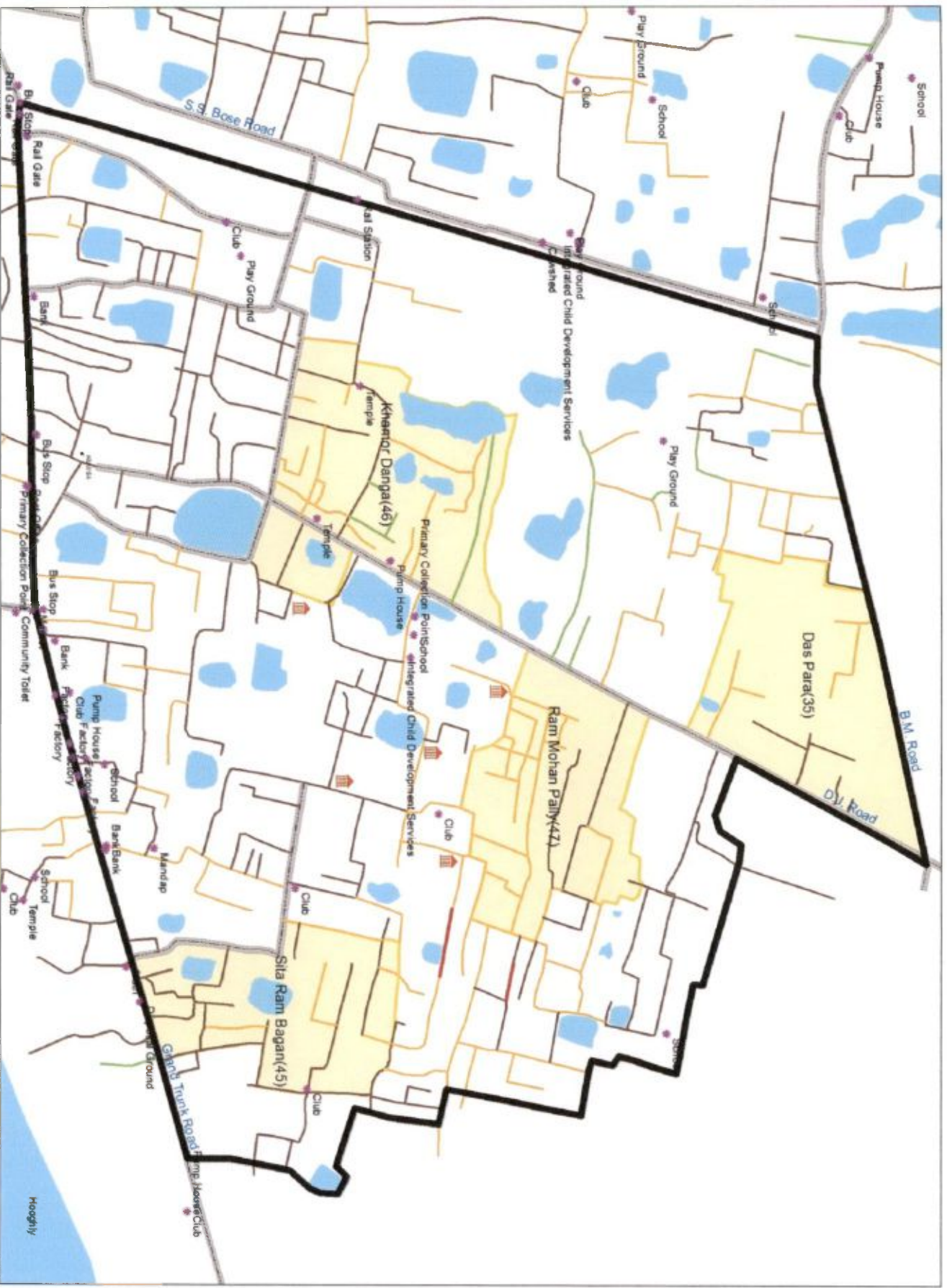
*A. Majumdar*  
**Sub-Assistant Engineer,**  
**Baidyabati Municipality**

Name of the Slum: Non slum area  
 Ward No: 03  
 No. of proposed Household: 2

**Legend**


- Proposed Household
- Proposed facility (Concrete road 42 mtr.)
- Major Black Top Road
- Brick Road
- Concrete Road
- Kachha Road
- Facility
- Waterbody
- Ward Boundary
- Slum Area



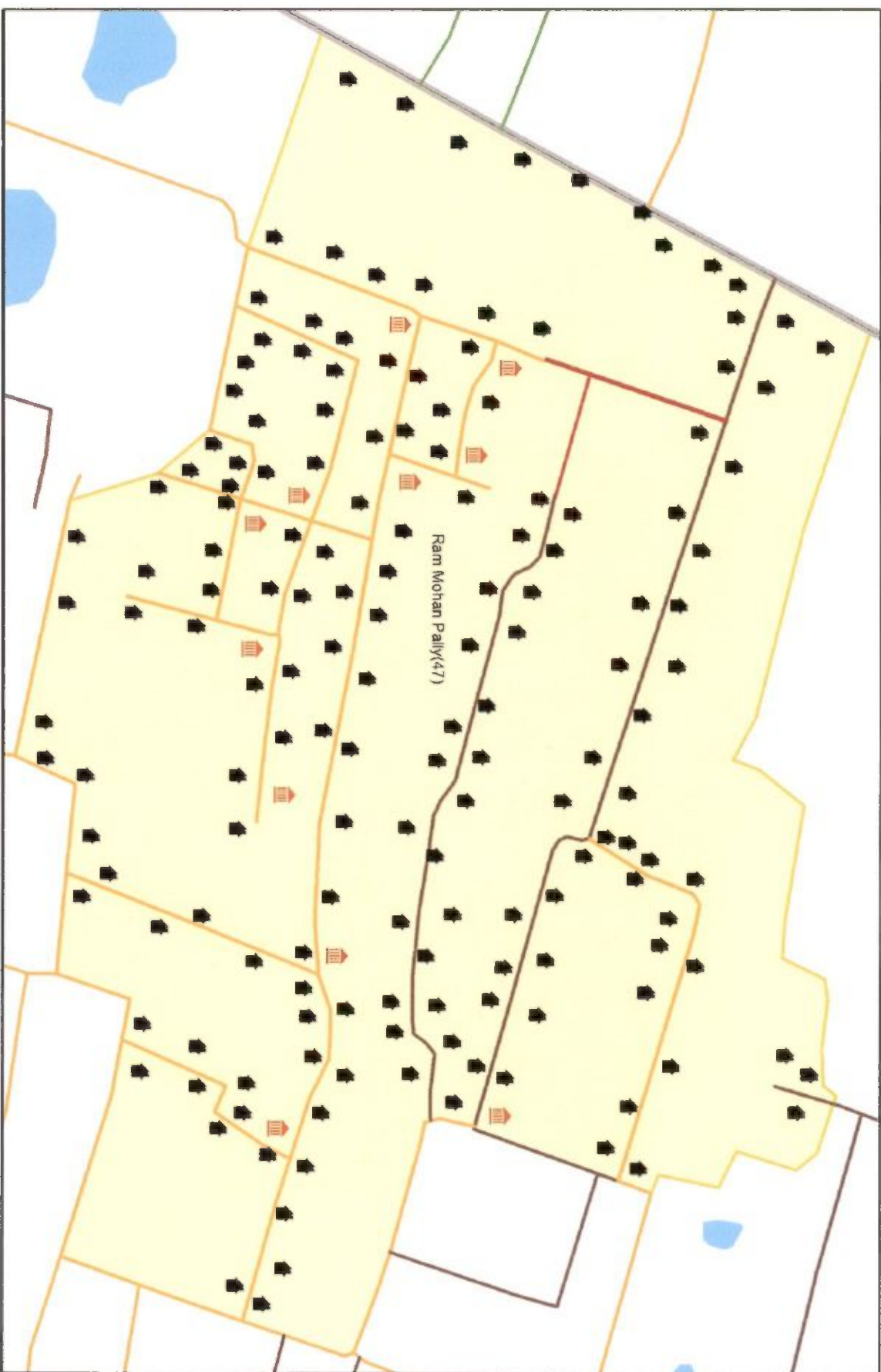


Name of the Slum: Non slum area  
Ward No: 18  
No. of proposed Household: 5

A. Majumder.  
Sub-Assistant Engineer,  
Baidyabati Municipality,  
Prepared By: SHAPE/SH-48/Senior Kd-VI  
Ph. 9831304332







**Legend**

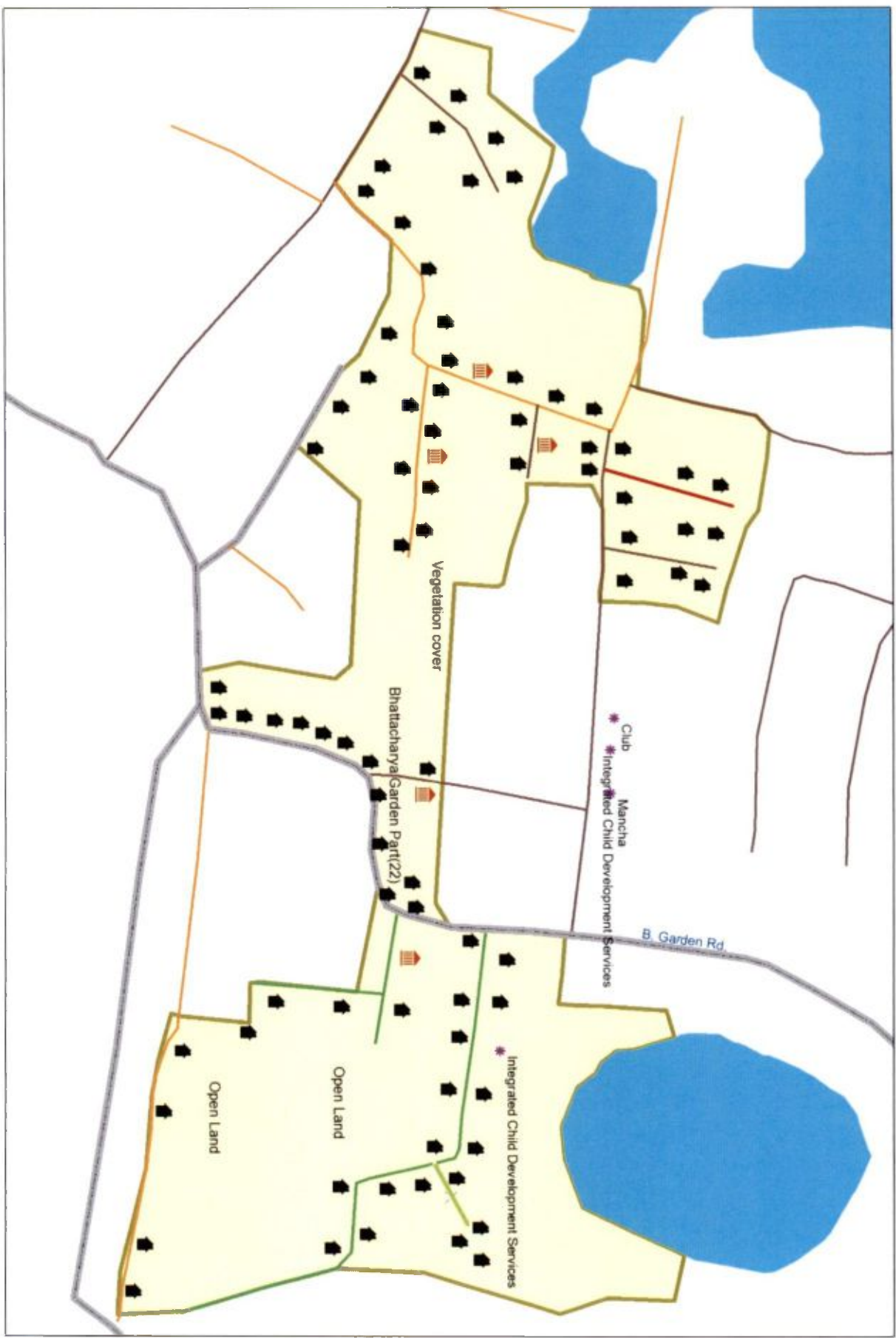
- Proposed Household
- Proposed Facility (Concrete road 231 mps)
- Major Black Top Road
- Brick Road
- Concrete Road
- Kachha Road
- Other Household
- Facility
- Waterbody
- Ram Mohan Pally

Name of the Slum: Ram Mohan Pally  
Ward No: 18  
Area: 0.36579 sq/km



*A. Majumdar*  
Sub-Assistant Engineer,  
Baidyabati Municipality



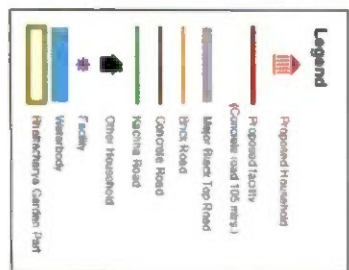


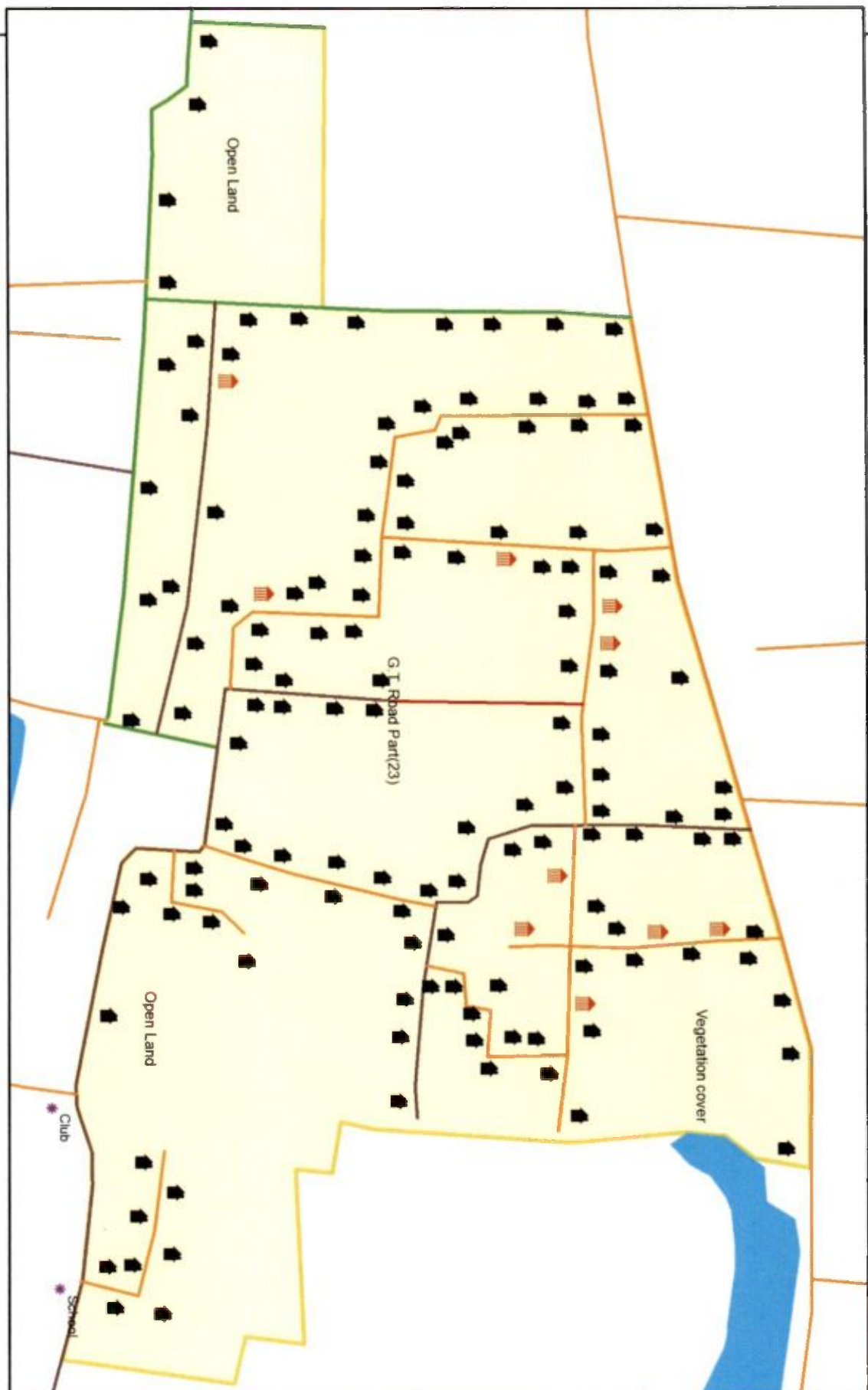
*A. Majumder*  
Sub-Assistant Engineer,  
Baidyabati Municipality

Prepared By: SHAPE BH-49, Saltlake, Kol - 81  
Ptn. 8831304332



Name of the Slum: Bhatlacharya Garden  
Ward No: 01  
Area: 0.020892 sqkm





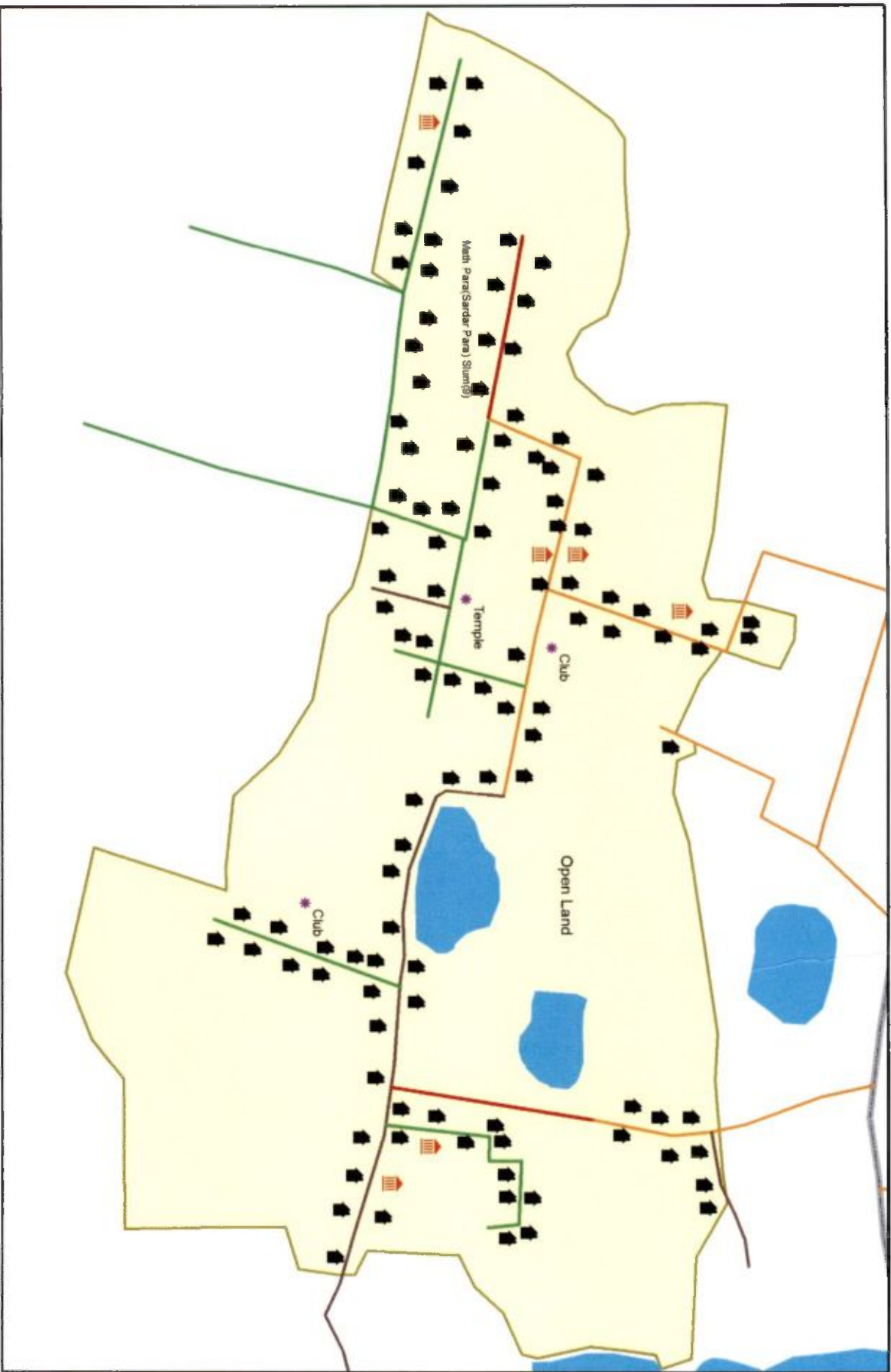
*A. Majumder*  
 Sub-Assistant Engineer,  
 Baidyabati Municipality



Name of the Slum: G.T. Road Part  
 Ward No: 01  
 Area: 0.026466 sqkm

**Legend**

- Proposed House/road
- Proposed facility (Concrete road 210 mm)
- Major Road (100 mm)
- Minor Road
- Concrete Road
- Kachua Road
- Facility
- Other House/road
- G.T. Road Part
- Waterbody



*Amajinder*  
Sub-Assistant Engineer,  
Baidyabati Municipality



meters


Name of the Slum: Math para  
Ward No: 01  
Area: 0.0.323146 sqkm








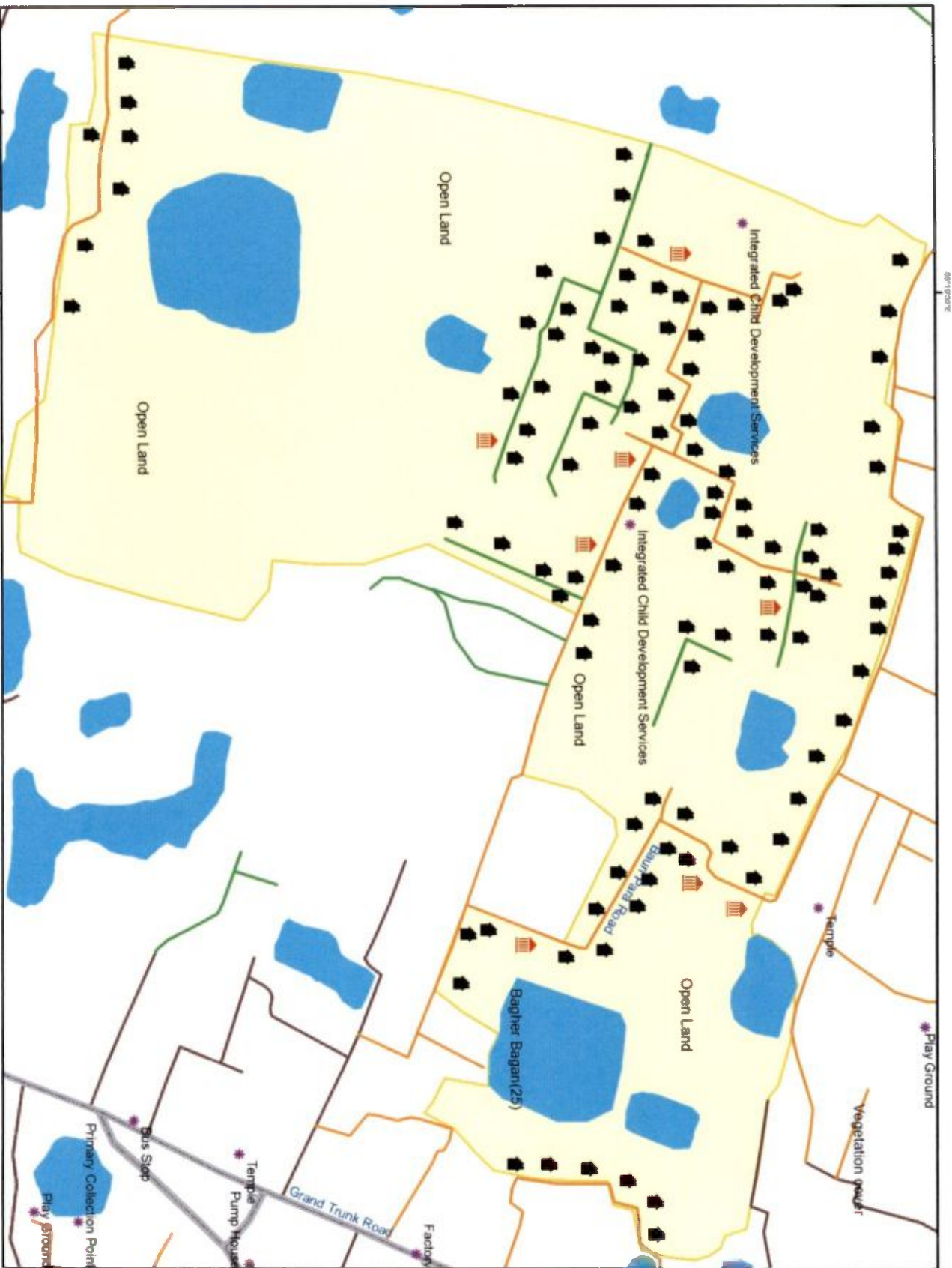
### Legend

-  Proposed Household
-  Proposed Facility
-  MAJOR\_ROAD
-  MINOR\_ROAD
-  Other Household
-  Location
-  KAVI MUKUNDA DAS ROAD BUSTEE
-  Waterbody

*A. Majumdar*  
Sub-Assistant Engineer,  
Baidyabati Municipality

Name of the Slum: Kavi Mukunda Das Road  
Ward No: 02  
Area: 0.0654 sqkm





8671307E

N

8671307E


*A. Meijnder,*

Sub-Assistant Engineer,  
Baidyabati Municipality

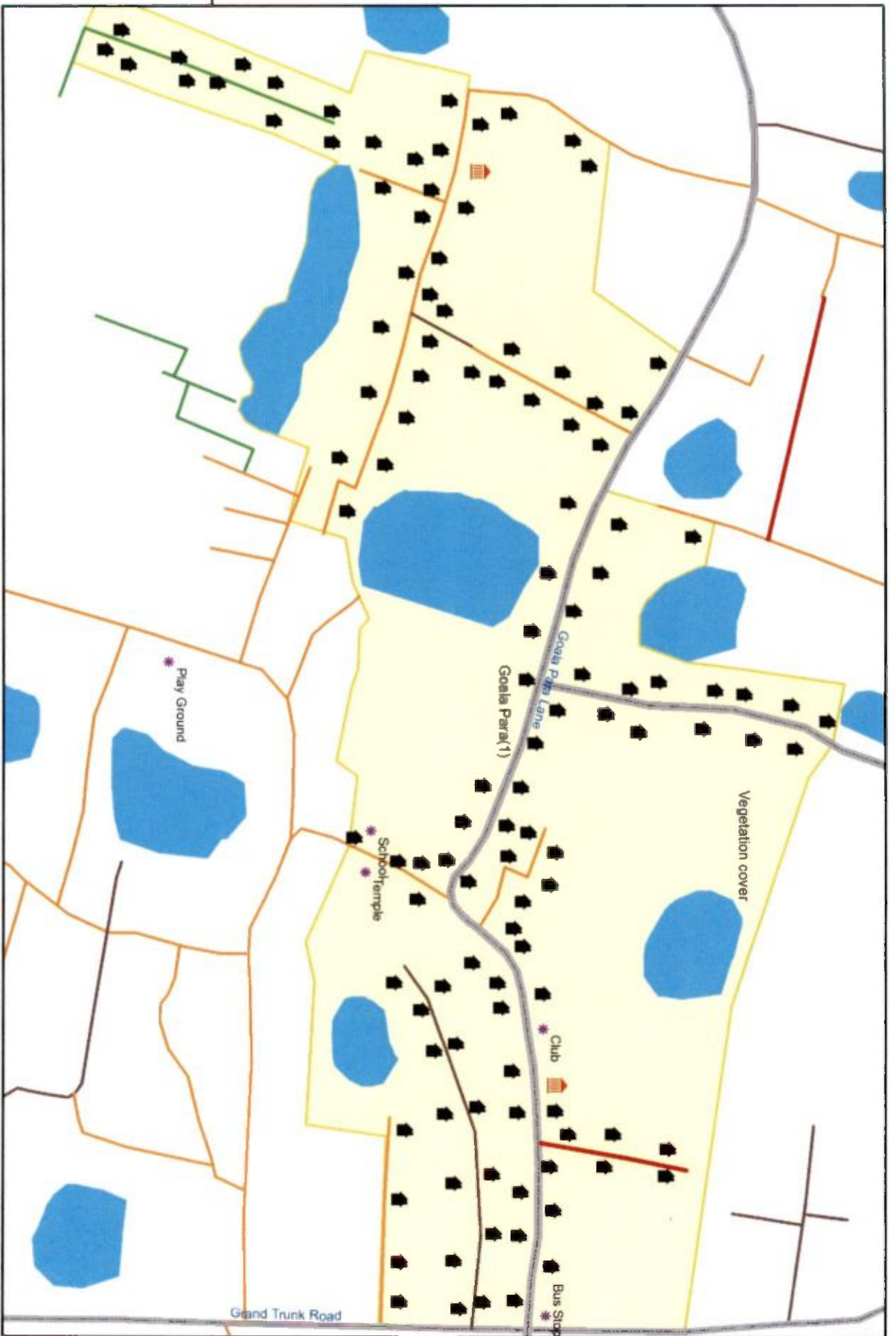
Prepared By: SHAPE/BH-48 Satellite, Kol - 91  
Prj. 9851304332



Name of the Slum: Bagher Bagan  
Ward No: 04  
Area: 0.1356 sqkm








*A. Majumdar*  
Sub-Assistant Engineer,  
Baidyabati Municipality

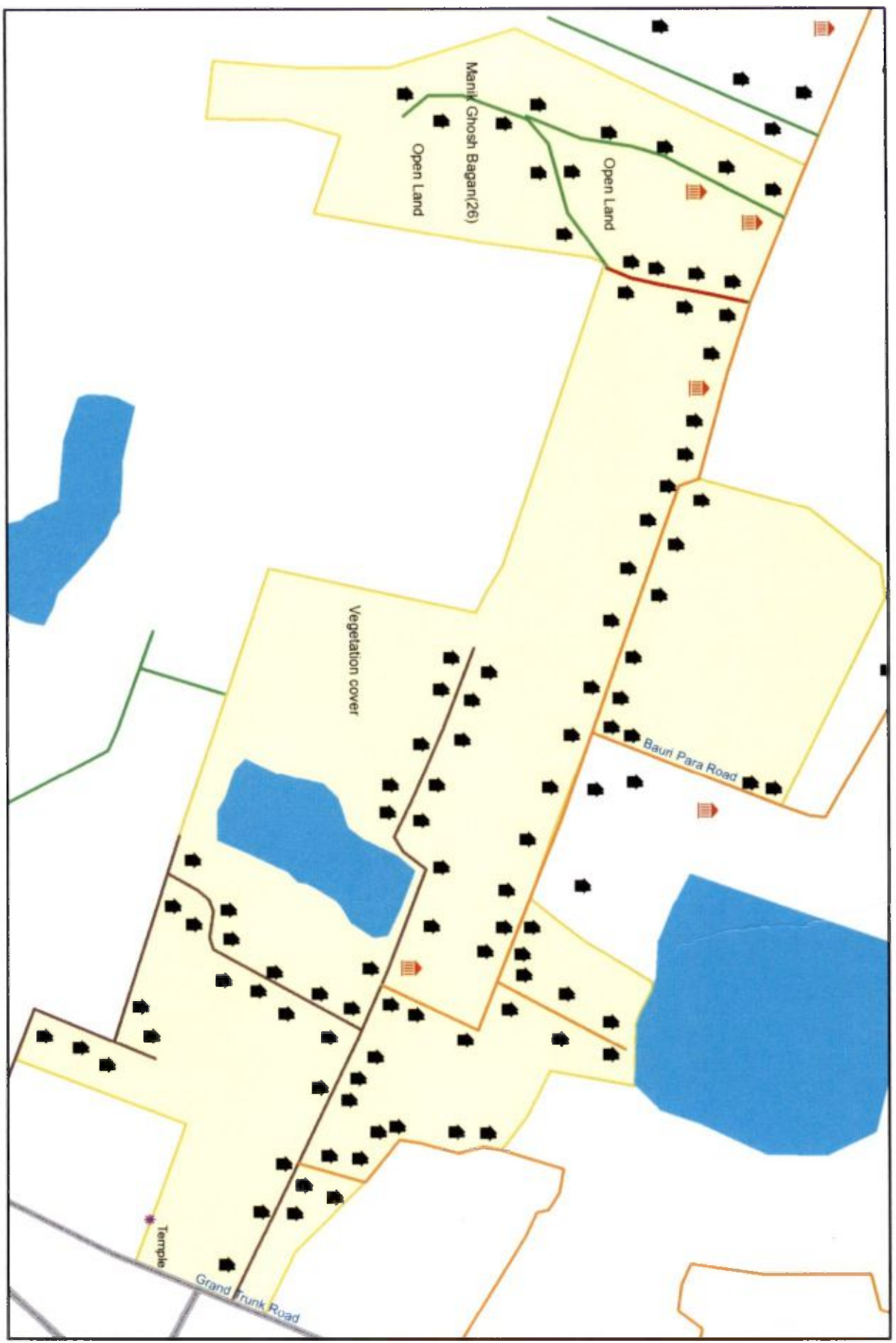
0.03 0.015 0 0.03

0.06 0.09 0.12  
Kilometers

Name of the Slum: Goala Para  
Ward No: 04  
Area: 0.060949 sqkm







*A. Majumdar*  
Sub-Assistant Engineer,  
Baidyabati Municipality

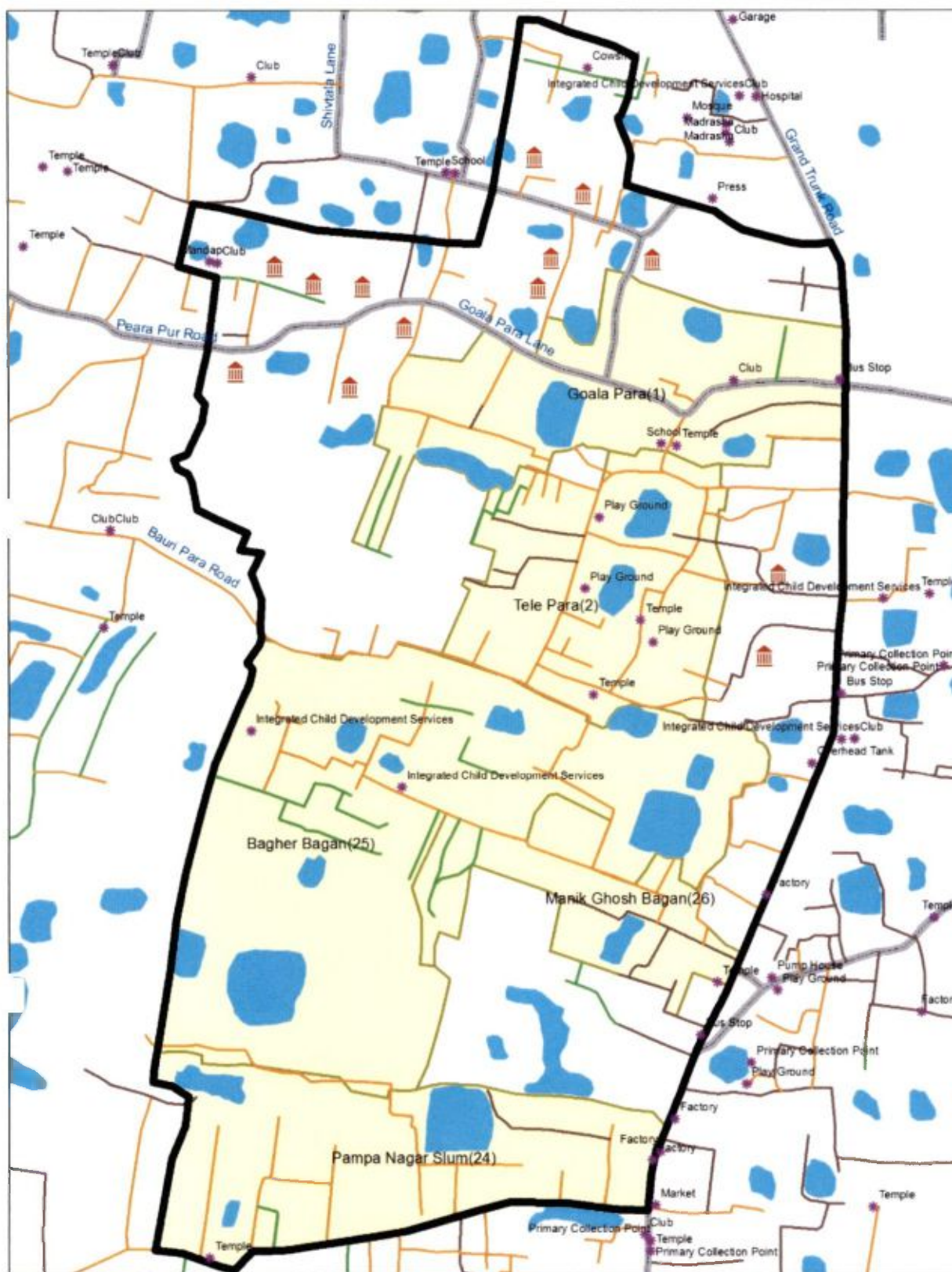
Prepared By: SHAPE BH-49 Satellite, Kol - 91  
Ptn: 9831304332



Name of the Slum: Manik Ghosh Bagan  
Ward No: 04  
Area: 0.0262 sqkm


**Legend**

- Proposed Household
- Proposed Facility
- Concrete road 84 mts
- Layer Black Top Road
- Brick Road
- Concrete Road
- Kachua Road
- Other Household
- Facility
- Waterbody
- Manik Ghosh Bagan

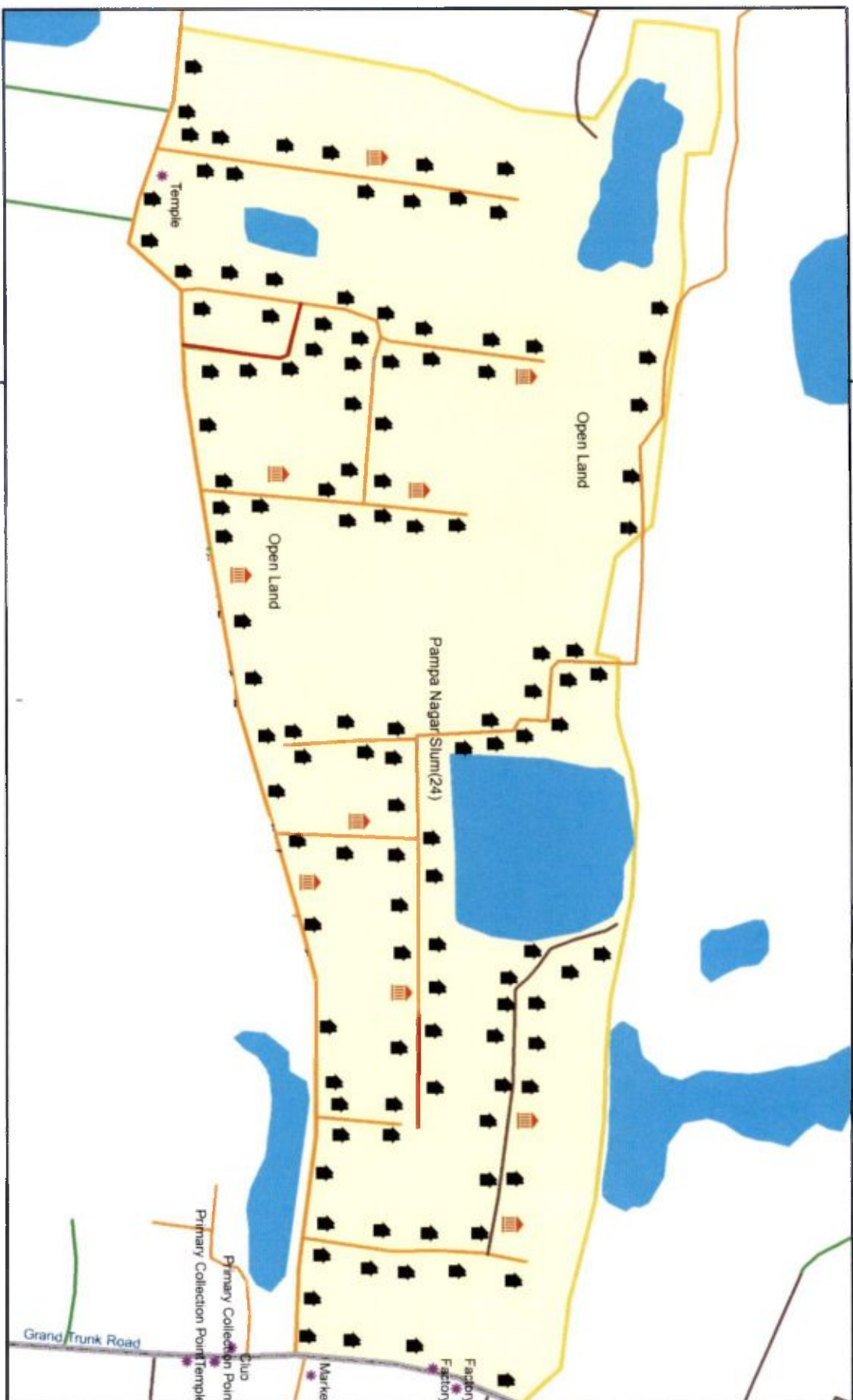


*A. Majumdar*  
Sub-Assistant Engineer,  
Baidyabati Municipality

Name of the Slum: Non slum area  
Ward No: 04  
No. of proposed Household: 13








*S. Meimindan*  
 Sub-Assistant Engineer,  
 Baidyabati Municipality



Name of the Slum: Pampa Nagar  
 Ward No: 04  
 Area: 0.0653 sqkm







*A. Majumdar.*

Sub-Assistant Engineer,  
Baidyabati Municipality

Name of the Slum: Tele para  
Ward No: 04  
Area: 0.0542 sqkm

**Legend**

-  Proposed Household
-  Proposed facility  
(Concrete road 150 mtrs.)
-  Facility
-  Major Black Top Road
-  Brck Road
-  Concrete Road
-  Kachha Road
-  Other Household
-  Tele Para
-  Waterbody





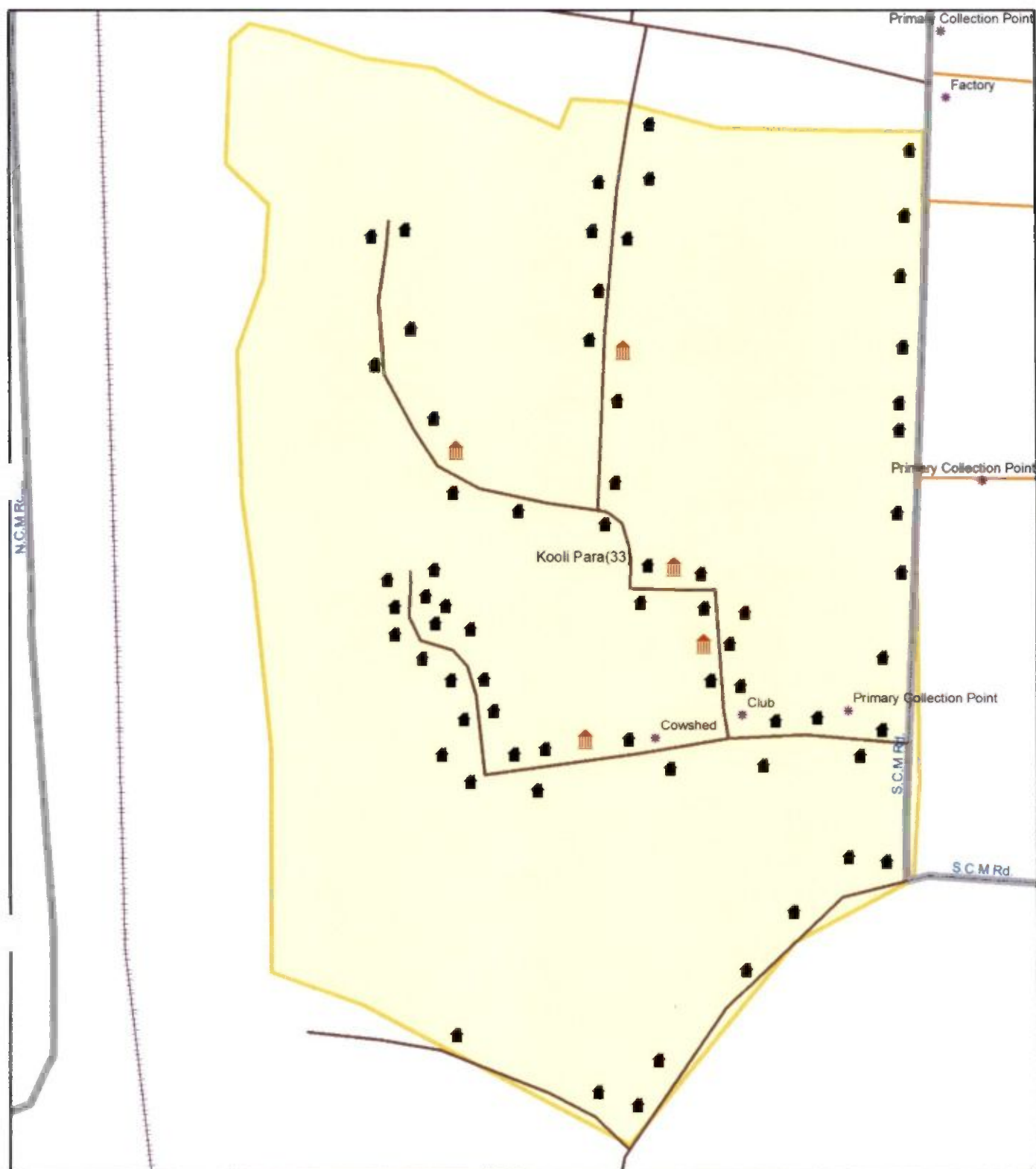
*A. Majumdar*  
Sub-Assistant Engineer,  
Baidyabati Municipality

Name of the Slum: Non slum area  
Ward No: 05  
No. of proposed Household: 7

#### Legend


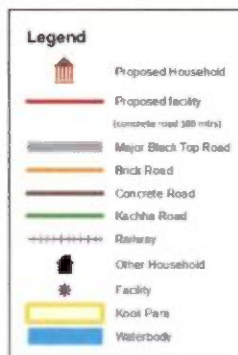
-  Proposed Household
-  Proposed facility (Concrete road 147 mtrs.)
-  Major Black Top Road
-  Brick Road
-  Concrete Road
-  Kachha Road
-  Facility
-  Waterbody
-  Slum Area
-  Ward Boundary



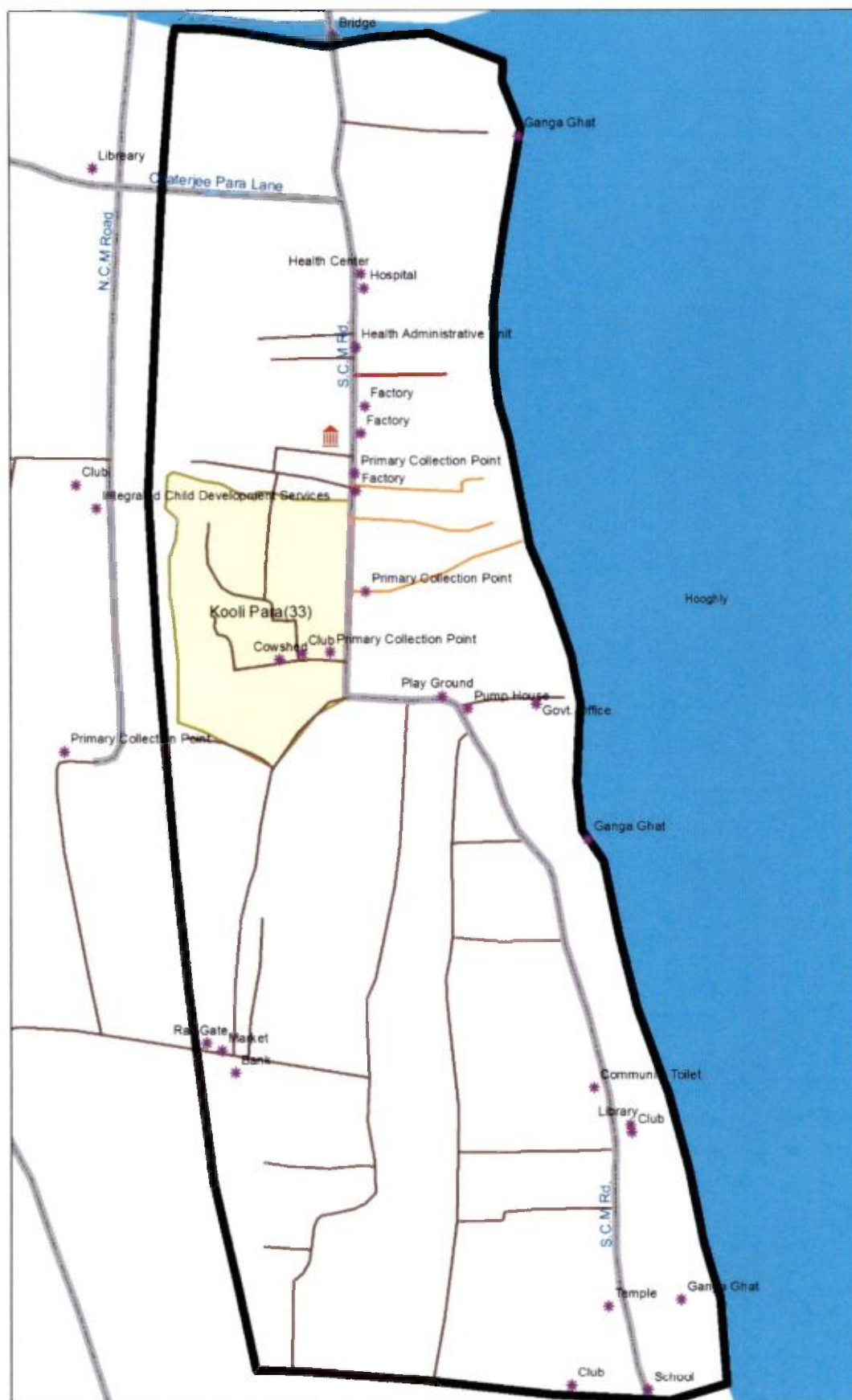


*A. Majumdar*  
Sub-Assistant Engineer,  
Baidyabati Municipality

Name of the Slum: Kooli Para  
Ward No: 06  
Area: 0.0079 sqkm





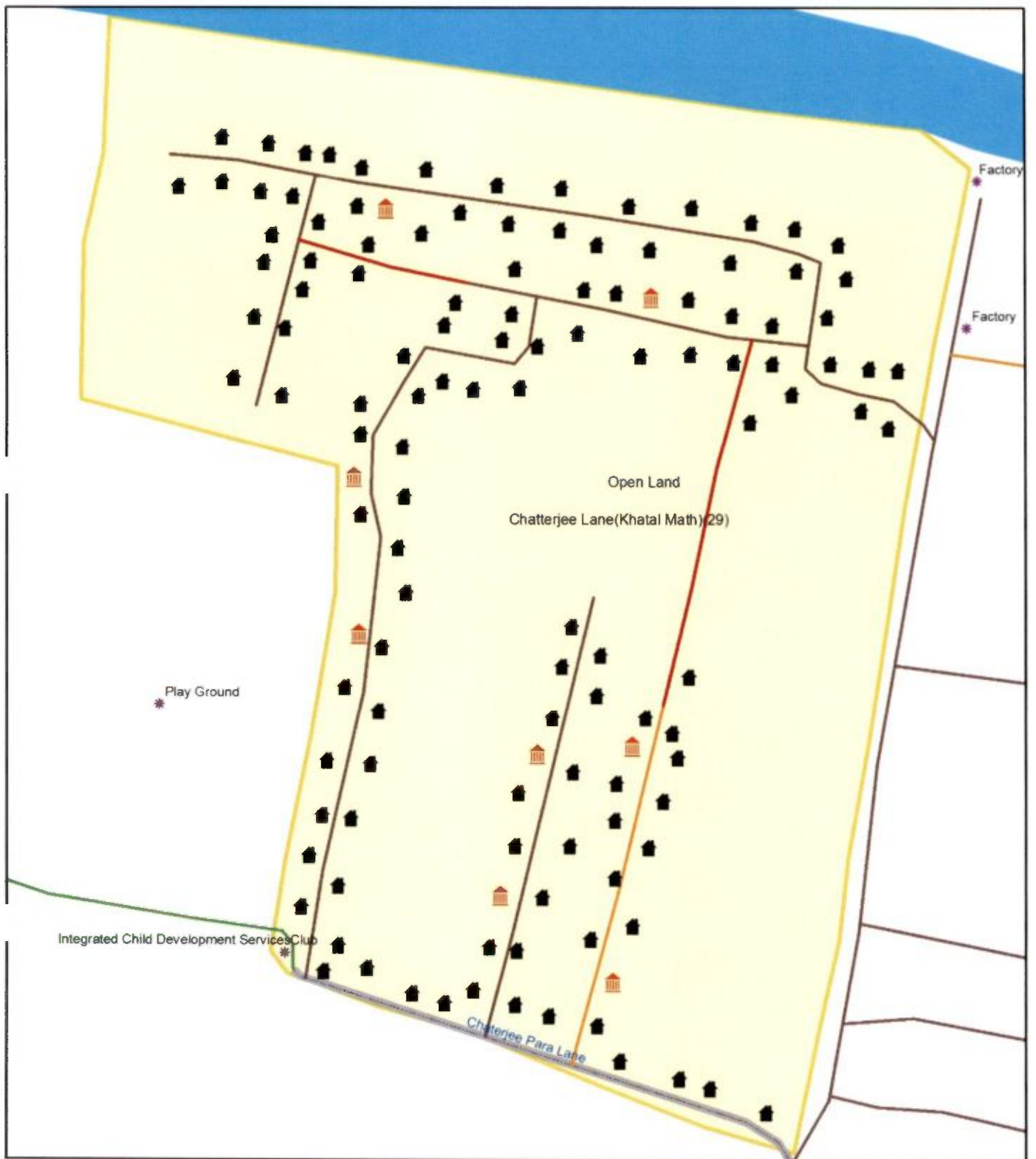


*A. Majumdar*  
Sub-Assistant Engineer,  
Baidyabati Municipality

Name of the Slum: Non slum area  
Ward No: 06  
No. of proposed Household: 1



N



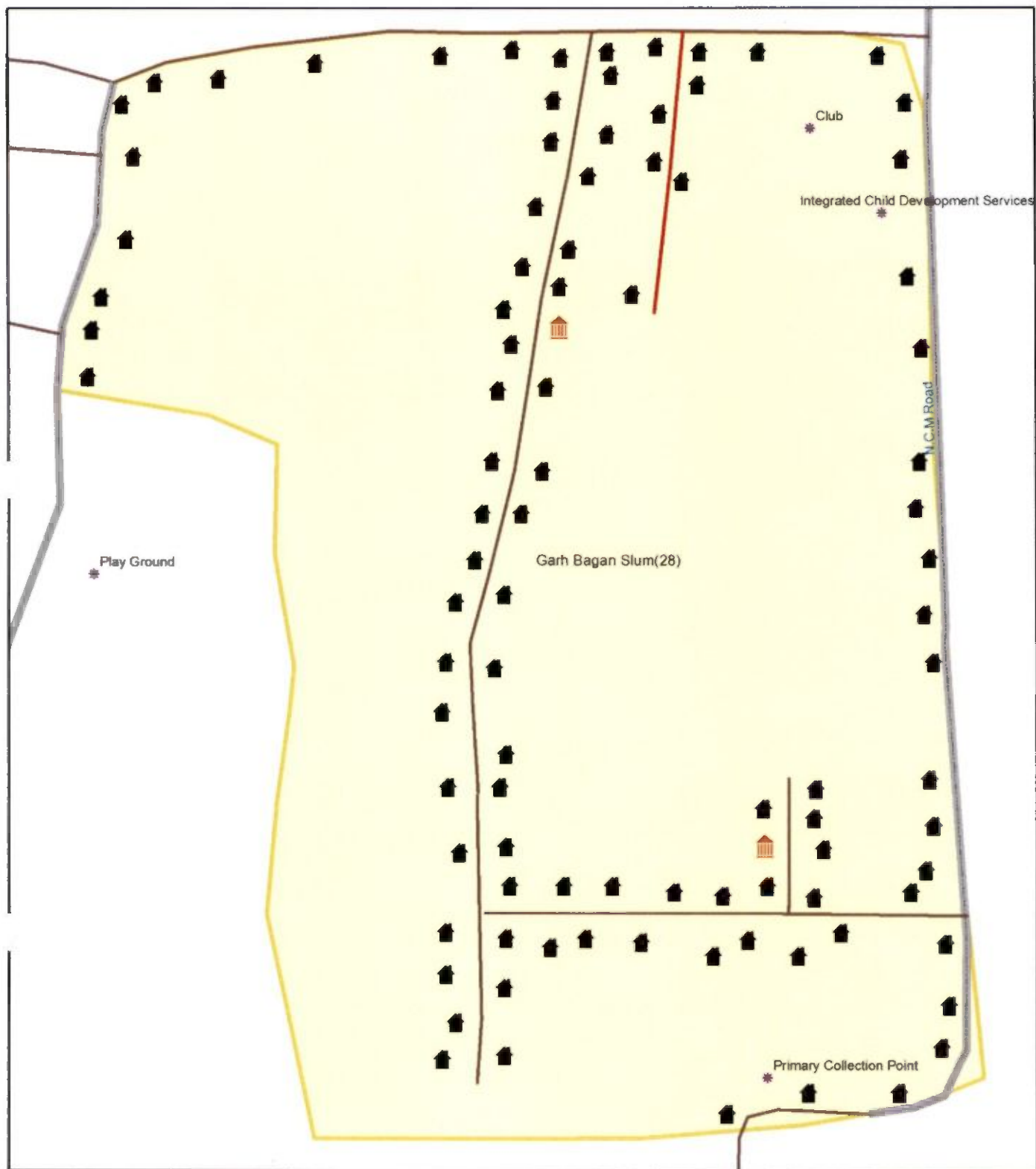
*S. Majumdar.*  
 Sub-Assistant Engineer,  
 Baidyabati Municipality

Name of the Slum: Chatterjee Lane (Khatal Math)  
 Ward No: 07  
 Area: 0.0111 sqkm

#### Legend


- Other Household
- Proposed facility (Concrete road 180 mtrs)
- Major Black Top Road
- Brick Road
- Concrete Road
- Kachha Road
- Proposed Household
- Facility
- Chatterjee Lane (Khatal Math)
- Waterbody





*A. Majumdar*  
Sub-Assistant Engineer,  
Baidyabati Municipality

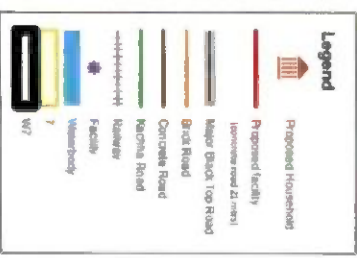
Name of the Slum: Garh Bagan  
Ward No: 07  
Area: 0.0116 sqkm



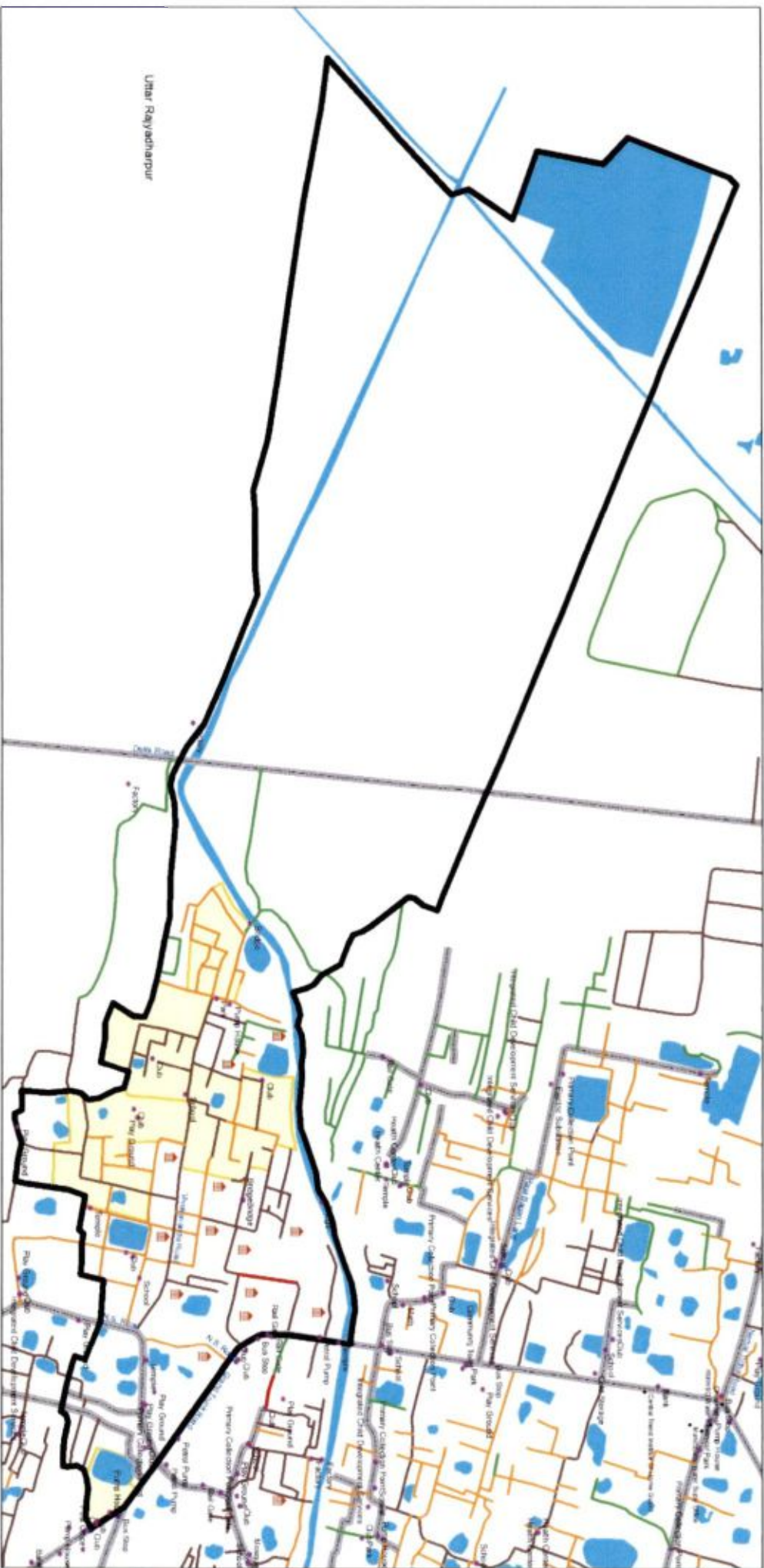




Name of the Slum: Non slum area  
Ward No: 07  
.. of proposed Household: 1



*A. Rajinder*  
Sub-Assistant Engineer,  
Baidyabati Municipality




Uttar Rayachapur

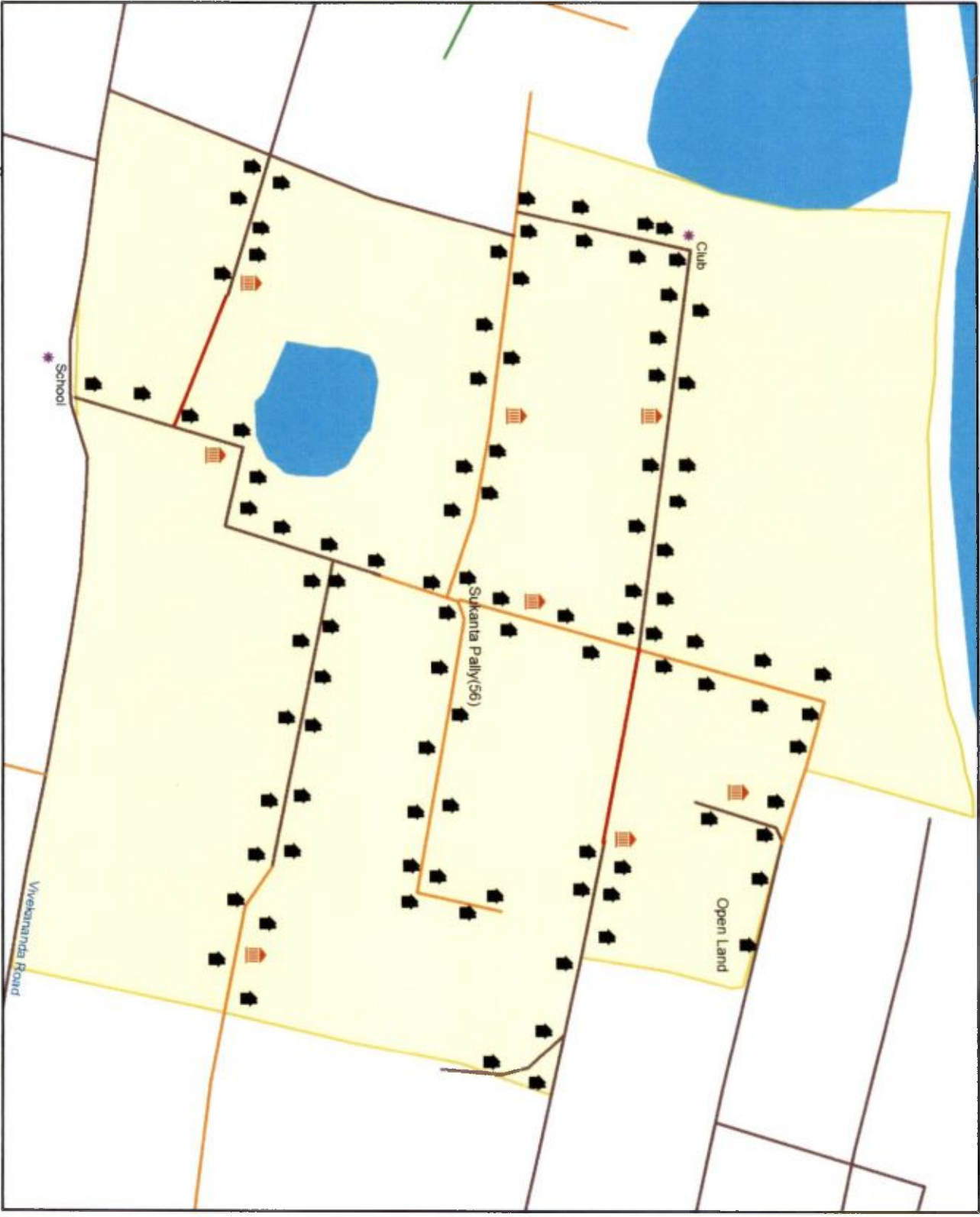
*A. Majumdar*  
Sub-Assistant Engineer,  
Baidyabati Municipality



Name of the Slum: Non slum area  
Ward No: 08  
No. of proposed Household: 13







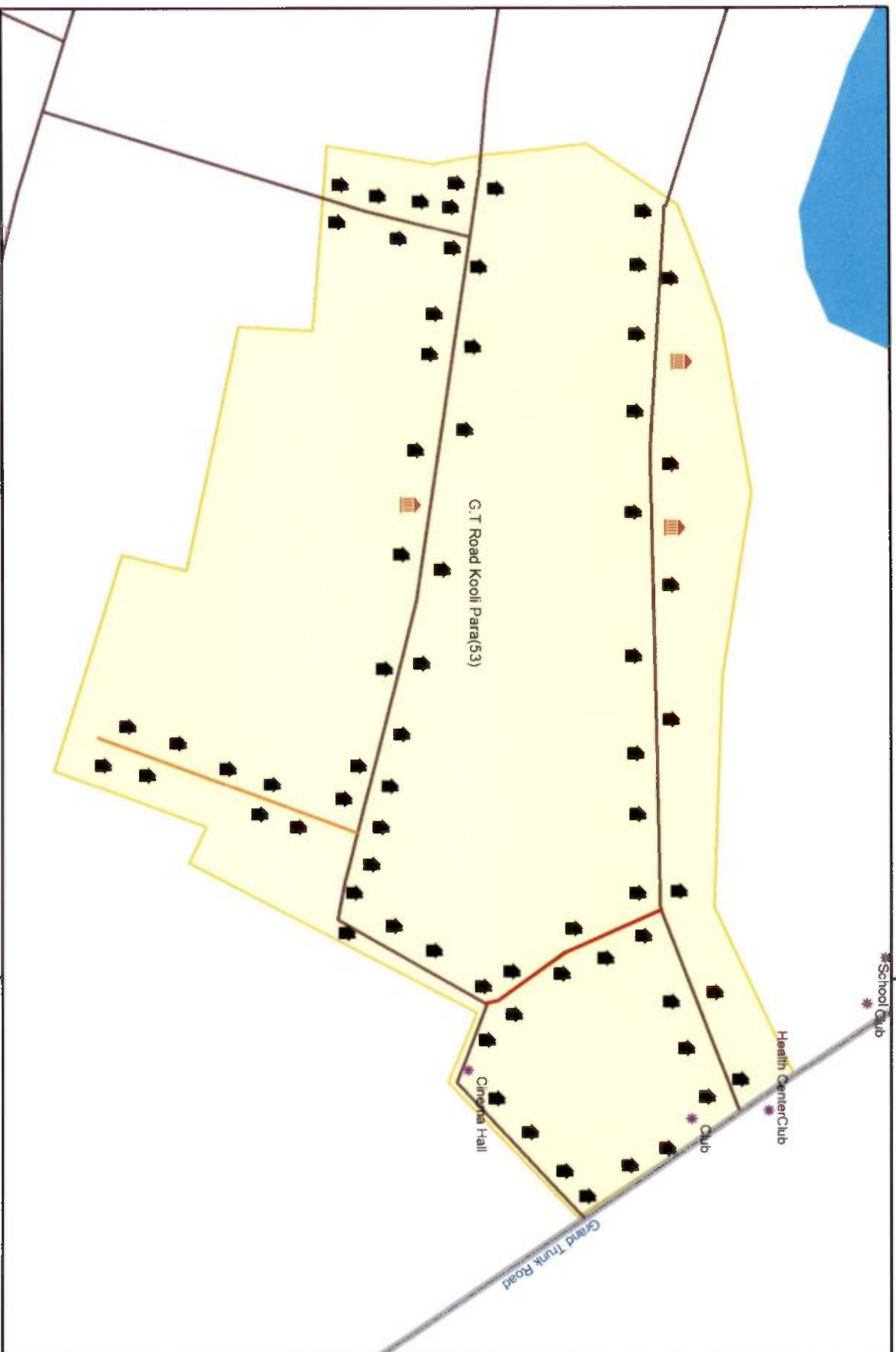
**Satish Kumar**  
 Sub-Assistant Engineer,  
 Baidyabati Municipality  
 Prepared By: SHAPE BH-49, Sarika, Kol - 87  
 Ph: 9831304332



**Name of the Slum: Suktanta Pally**  
**Ward No: 08**  
**Area: 0.031337 sqkm**





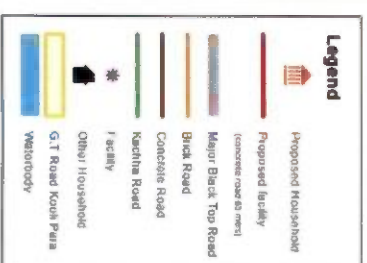



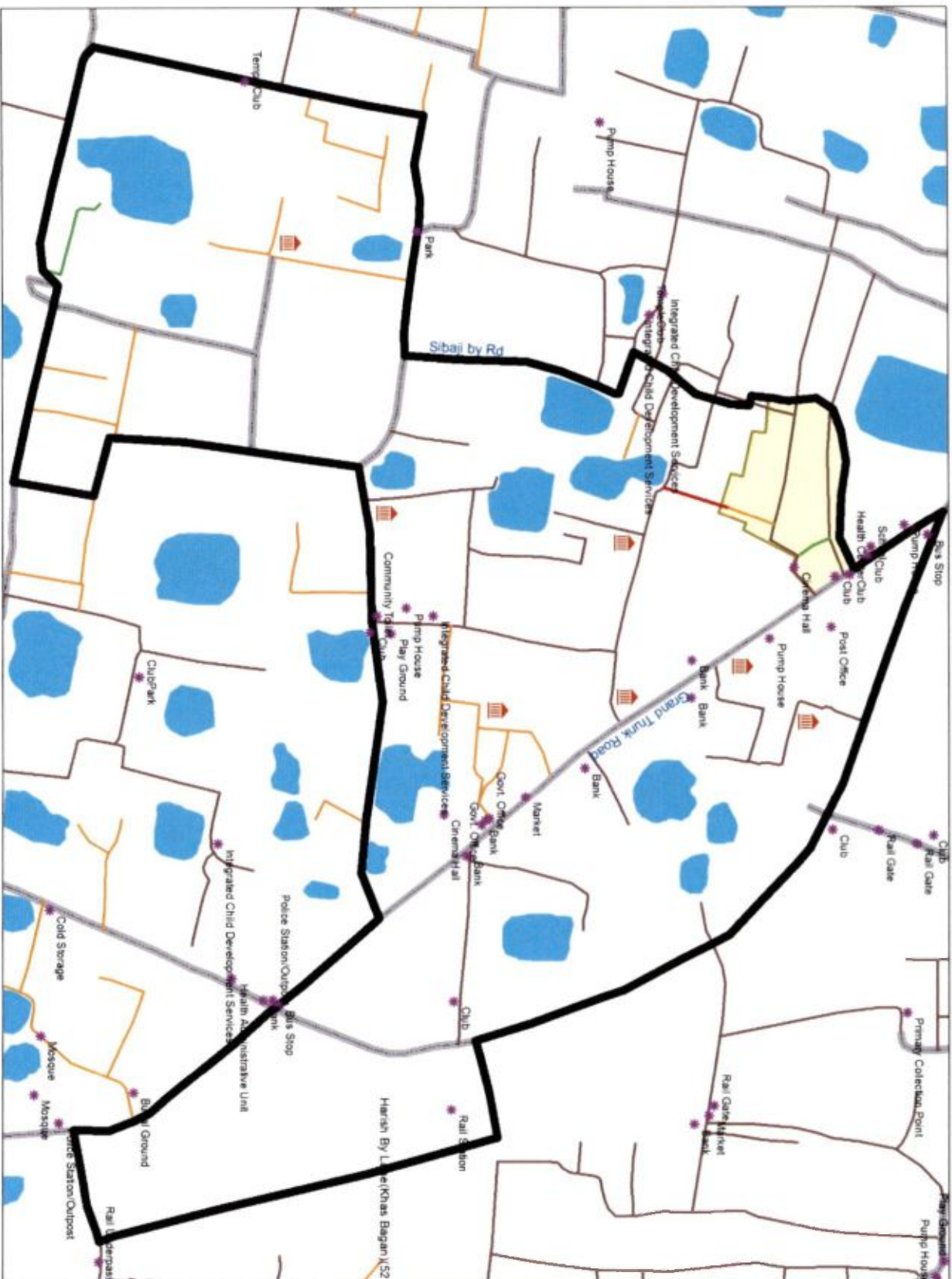
*A. Majumdar*  
 Sub-Assistant Engineer,  
 Baidyabati Municipality

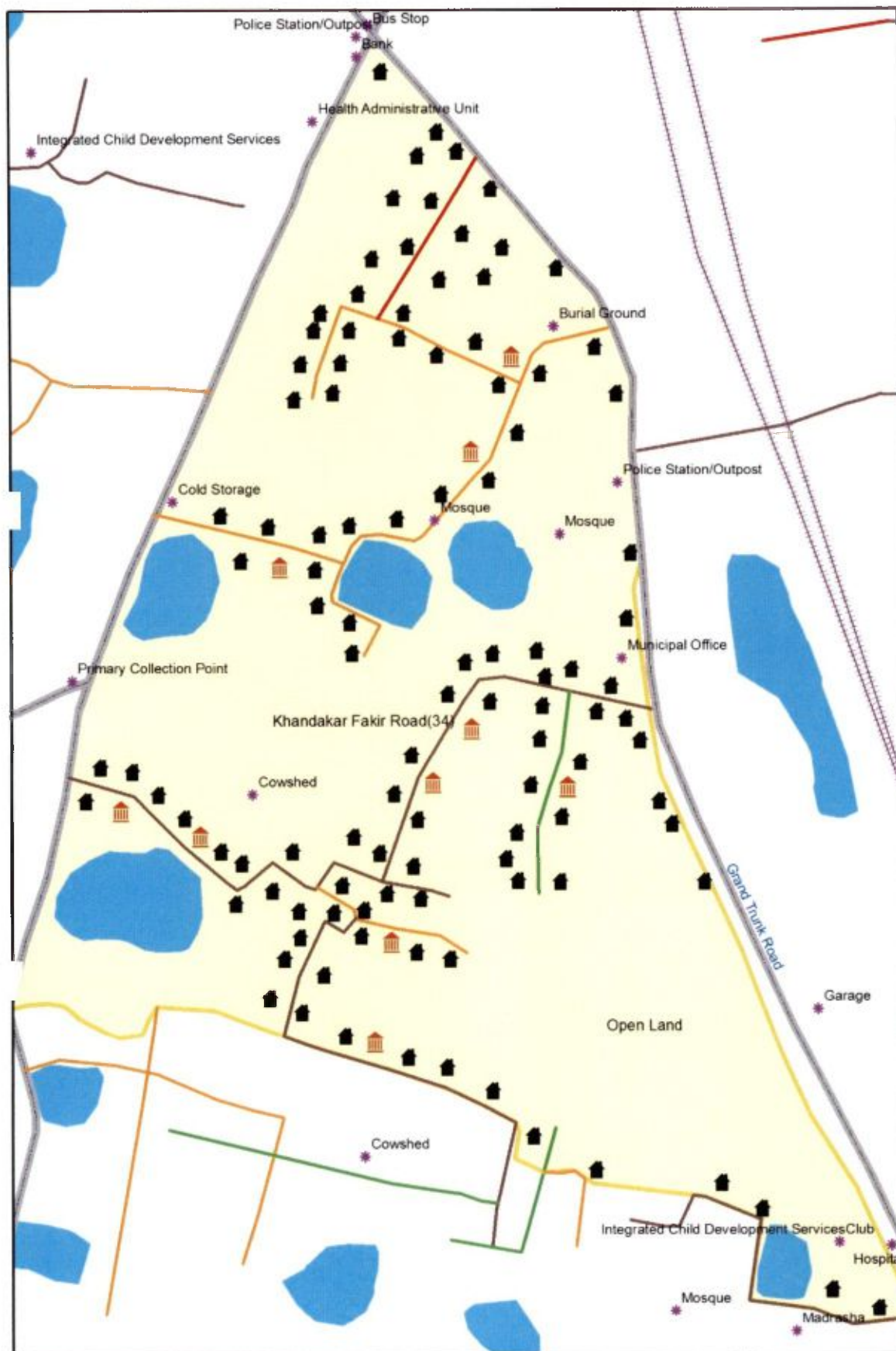
Prepared By SHAPE BH-48 Satellite, Kol - 91  
 Pn: 9831304332



Name of the Slum: G.T road Kooil para  
 Ward No: 09  
 Area: 0.006737 sqkm







*A. Majumdar*  
Sub-Assistant Engineer,  
Baidyabati Municipality

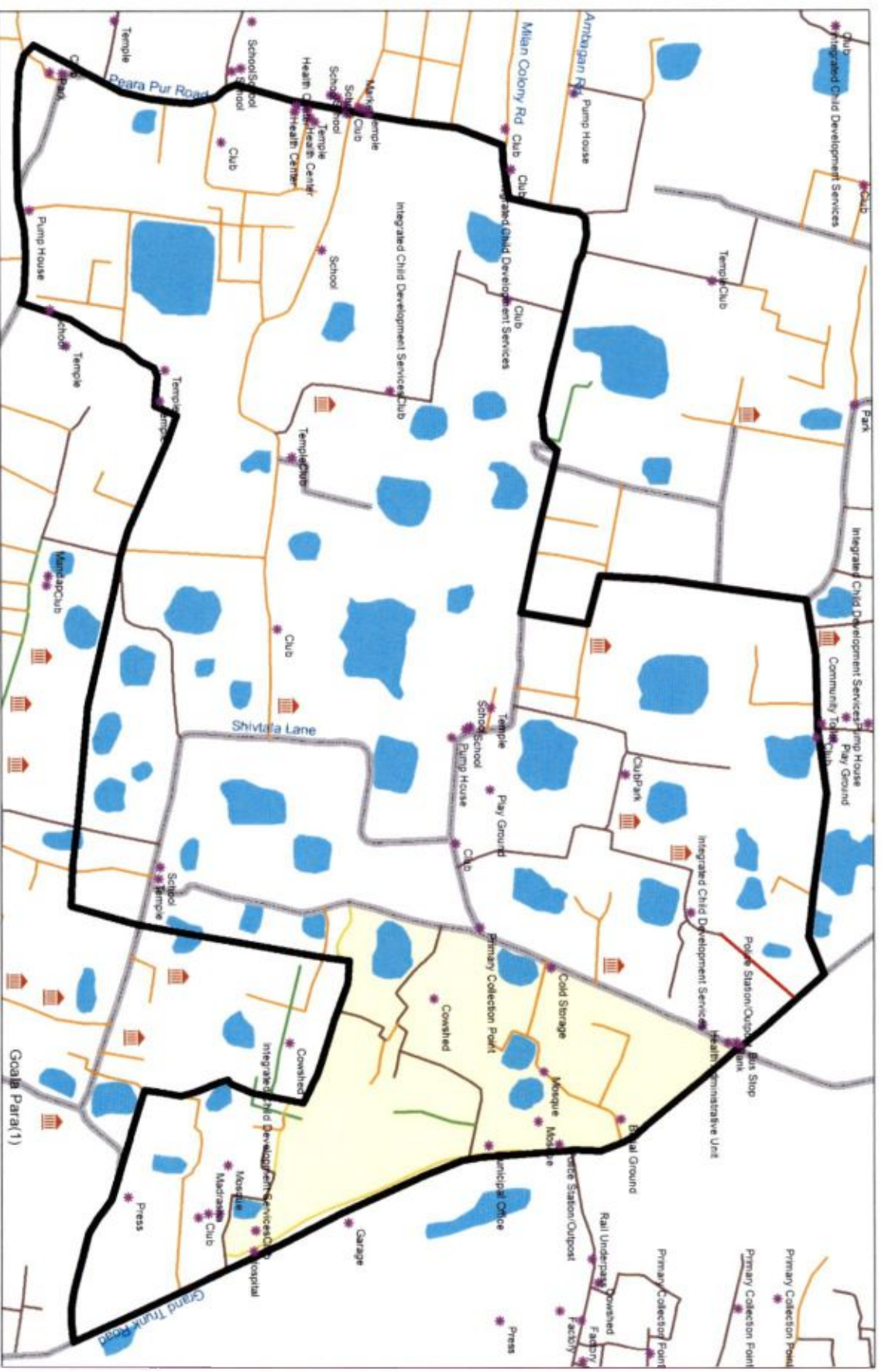
Name of the Slum: Khandakar Fakir road  
Ward No: 10  
Area: 0.0509 sqkm

**Legend**

- Proposed Household
- Proposed facility (sundeter road 60 mtrs)
- Major Black Top Road
- Brick Road
- Concrete Road
- Kachha Road
- Railway
- Facility
- Other Household
- Waterbody
- Khandakar Fakir Road








*A. Mohan Kumar*  
 Sub-Assistant Engineer,  
 Baidyabati Municipality



Name of the Slum: Non slum area  
 Ward No: 10  
 No. of proposed Household: 8



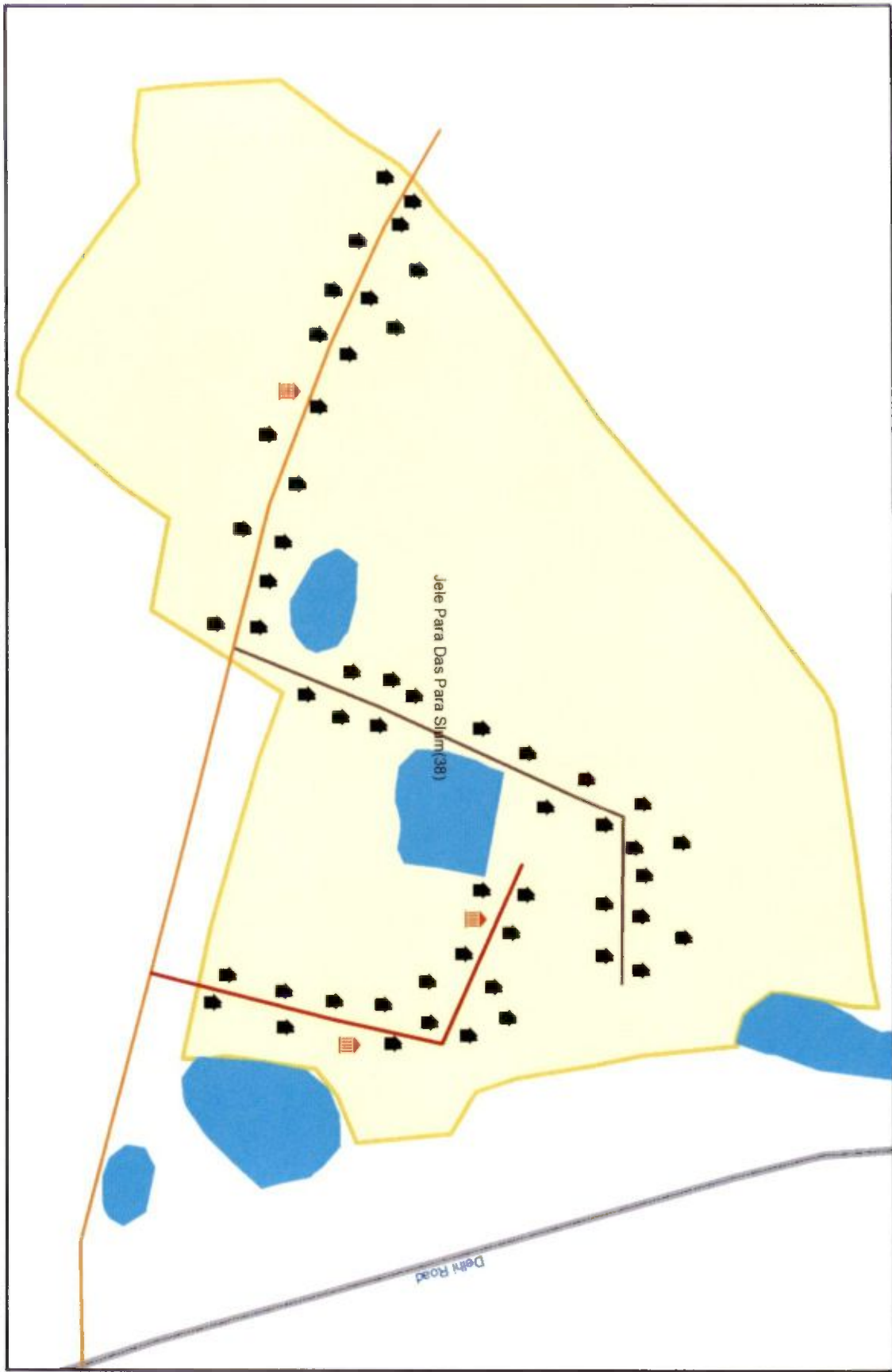


*A. Majumdar*  
Sub-Assistant Engineer,  
Baidyabati Municipality

Name of the Slum: Gitanjali bagan  
Ward No: 11  
Area: 0.040425 sqkm



Legend	
	Proposed Household
	Proposed facility
	Major Back Top Road
	Back Road
	Concrete Road
	Kachha Road
	Other Household
	Facility
	Gitanjali Bagan
	Waterbody




*A. Majumdar.*  
Sub-Assistant Engineer,  
Baidyabati Municipality


Prepared By SHAPE BH-48 Satellite Kol - 91  
Ph: 9831304332





Name of the Slum: Jele Para Das Para  
Ward No: 11  
Area: 0.0239 sqkm


**Legend**


 Proposed Household


 Proposed layout  
(houses and street)


 Major Black Top Road


 Buck Road


 Concrete Road

 Kachha Road

 Other Household

 Facility

 Waterbody

 Jele Para Das Para Slum

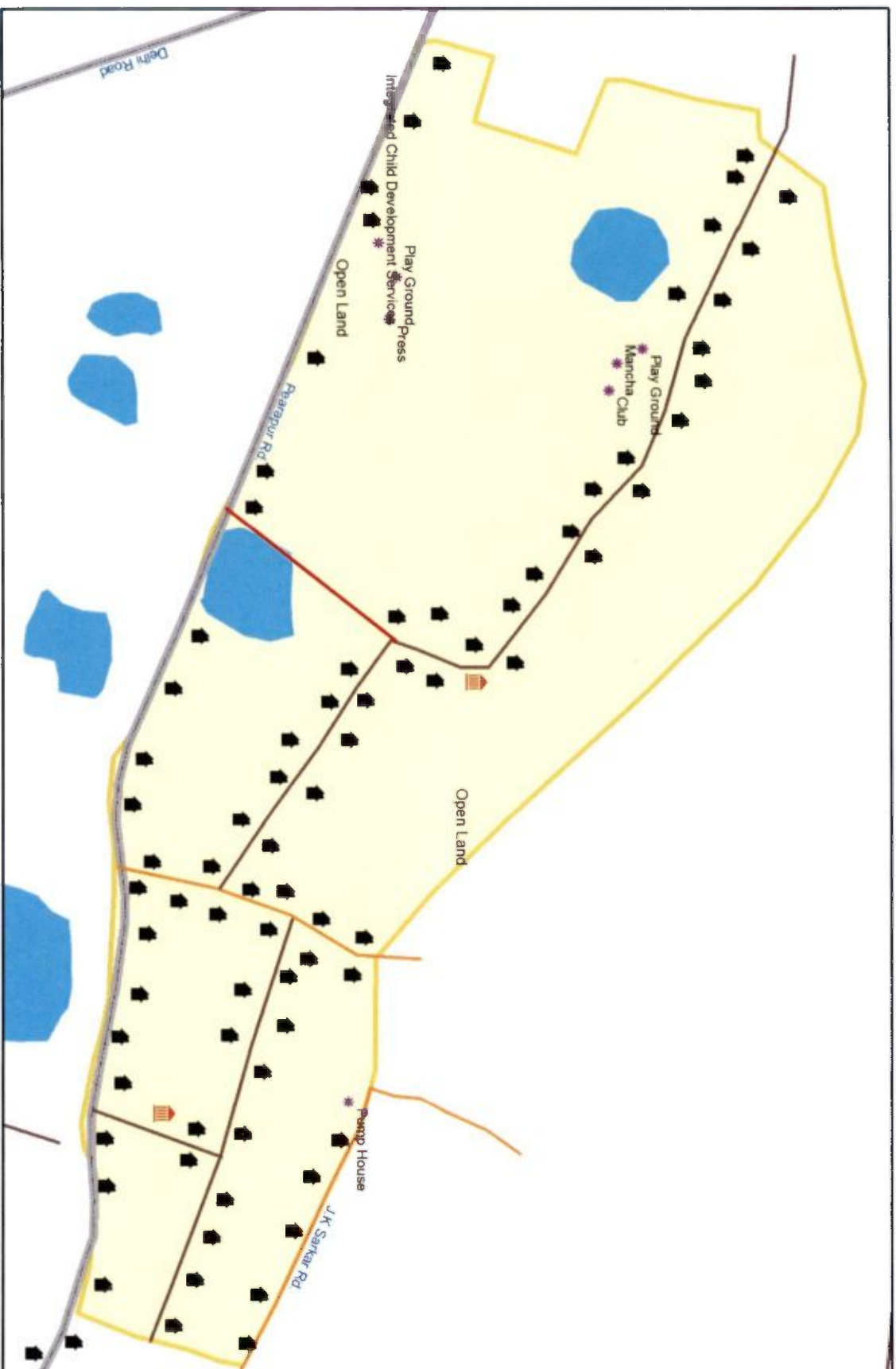




*A. Majumdar*  
Sub-Assistant Engineer,  
Baidyabati Municipality

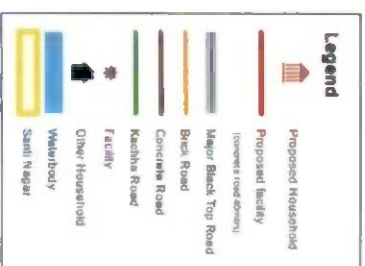
Name of the Slum: Non slum area  
Ward No: 11  
No. of proposed Household: 15

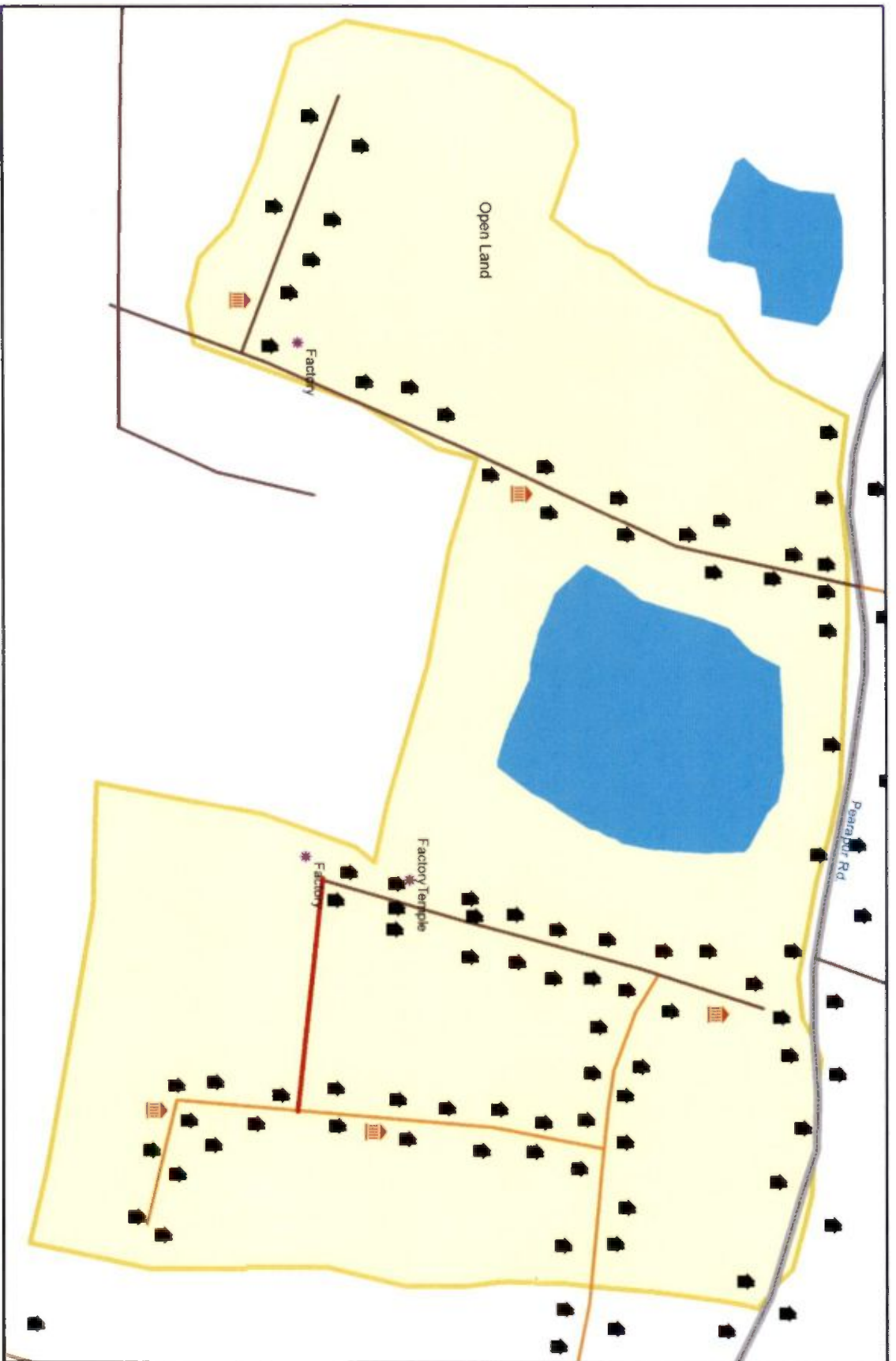




*A. Majumder*  
Sub-Assistant Engineer,  
Baidyabati Municipality

Name of the Slum: Santal Nagar  
Ward No: 11  
Area: 0.0483 sqkm






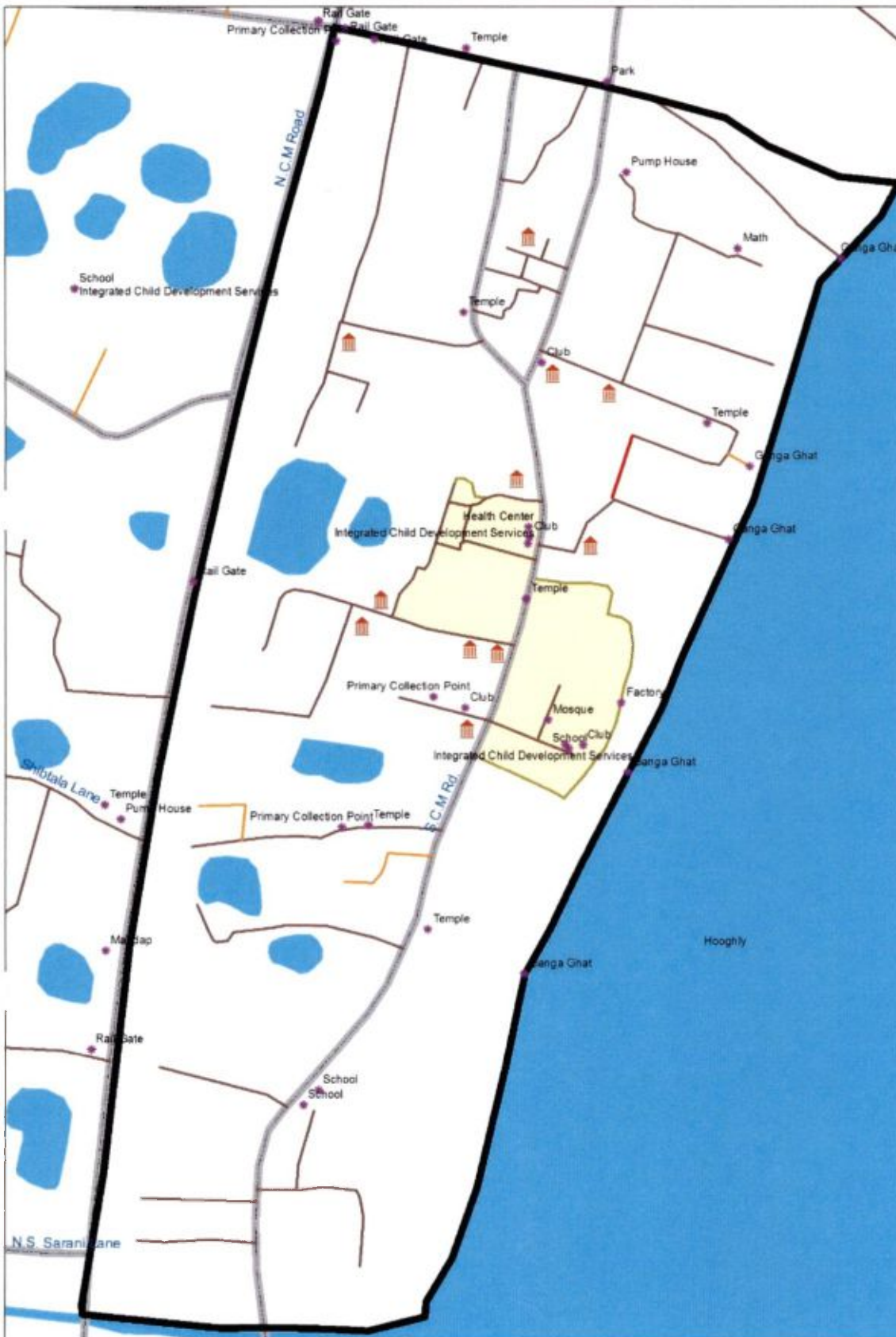
*A. Meiminda*  
 Sub-Assistant Engineer,  
 Baidyabati Municipality



Name of the Slum: Tal Bagan  
 Ward No: 11  
 Area: 0.0267 sqkm








*A. Majumdar*  
Sub-Assistant Engineer,  
Baidyabati Municipality

Name of the Slum: Non slum area  
Ward No: 12  
No. of proposed Household: 11















Name of the Slum: Kolu Para  
 Ward No. 13  
 Area: 0.054426 sqkm

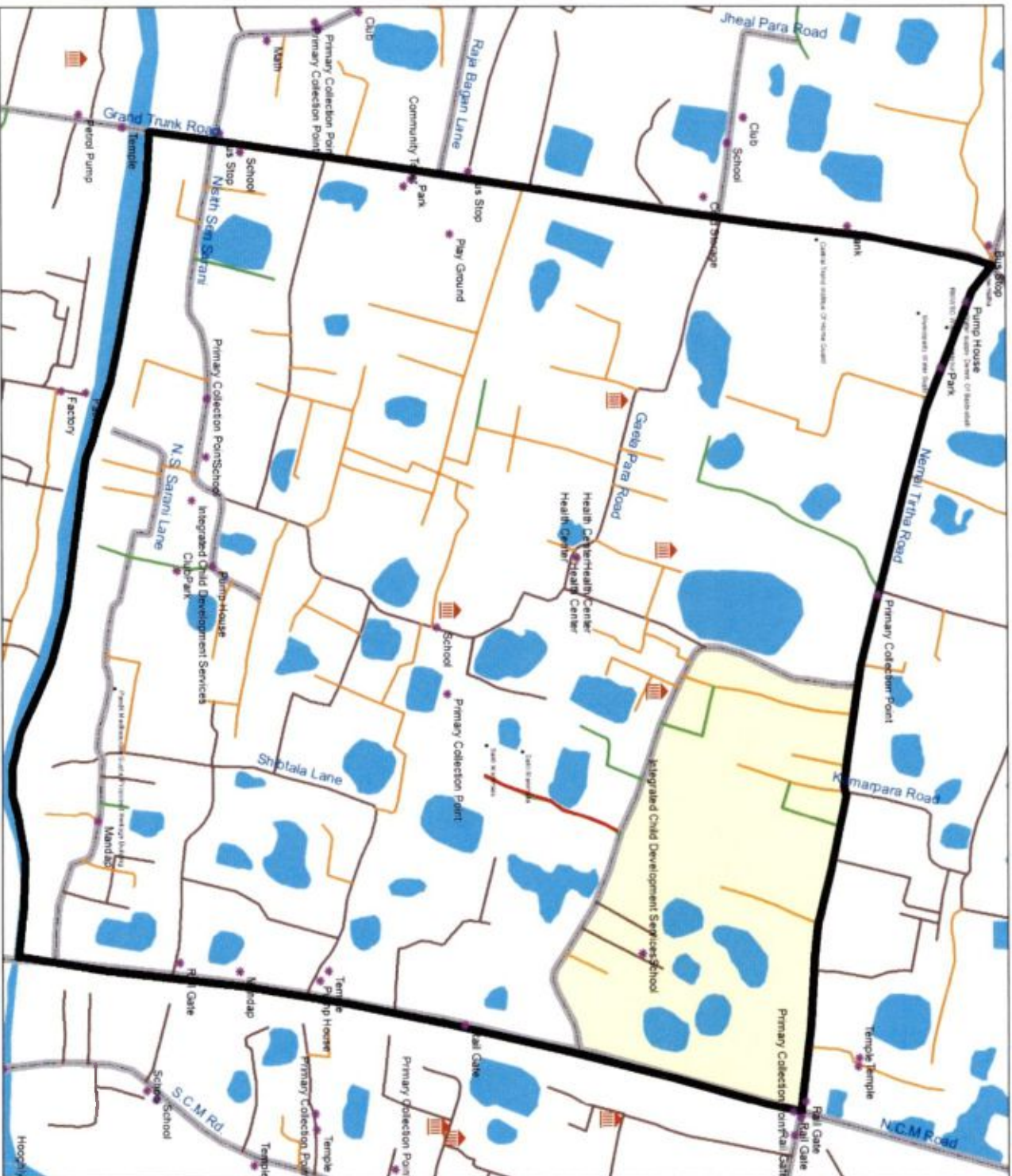


# Legend


-  Proposed Household
-  Proposed Facility (iron/steel 20 mm)
-  Major Black Top Road
-  Brick Road
-  Concrete Road
-  Kachha Road
-  Other Household
-  Facility
-  Waterbody
-  Kolu Para



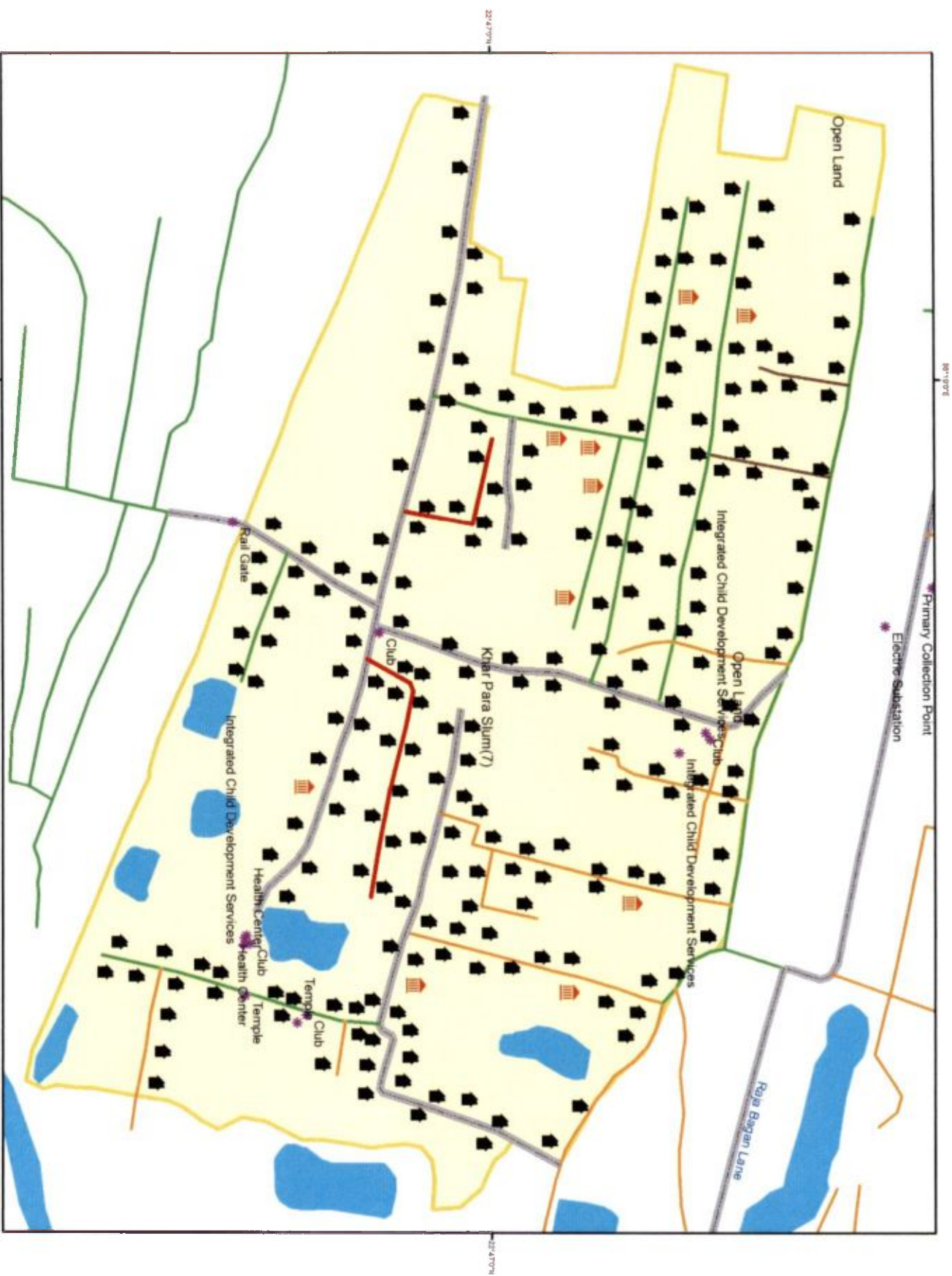




**Name of the Slum: Non slum area**  
**Ward No: 13**  
**No. of proposed Household: 4**








22° 47' 00" N  
87° 17' 00" E


87° 17' 00" E


0.04 0.02 0 0.04 0.08 0.12 0.16 Kilometers


Name of the Slum: Khar Para  
Ward No: 13  
Area: 0.054426 sqkm


**Legend**


 Proposed Houseblock


 Proposed Facility


 Townscape view (as per map)


 Major Road


 Back Road


 Concrete Road

 Kerfite Road

 Other Houseblock

 Facility

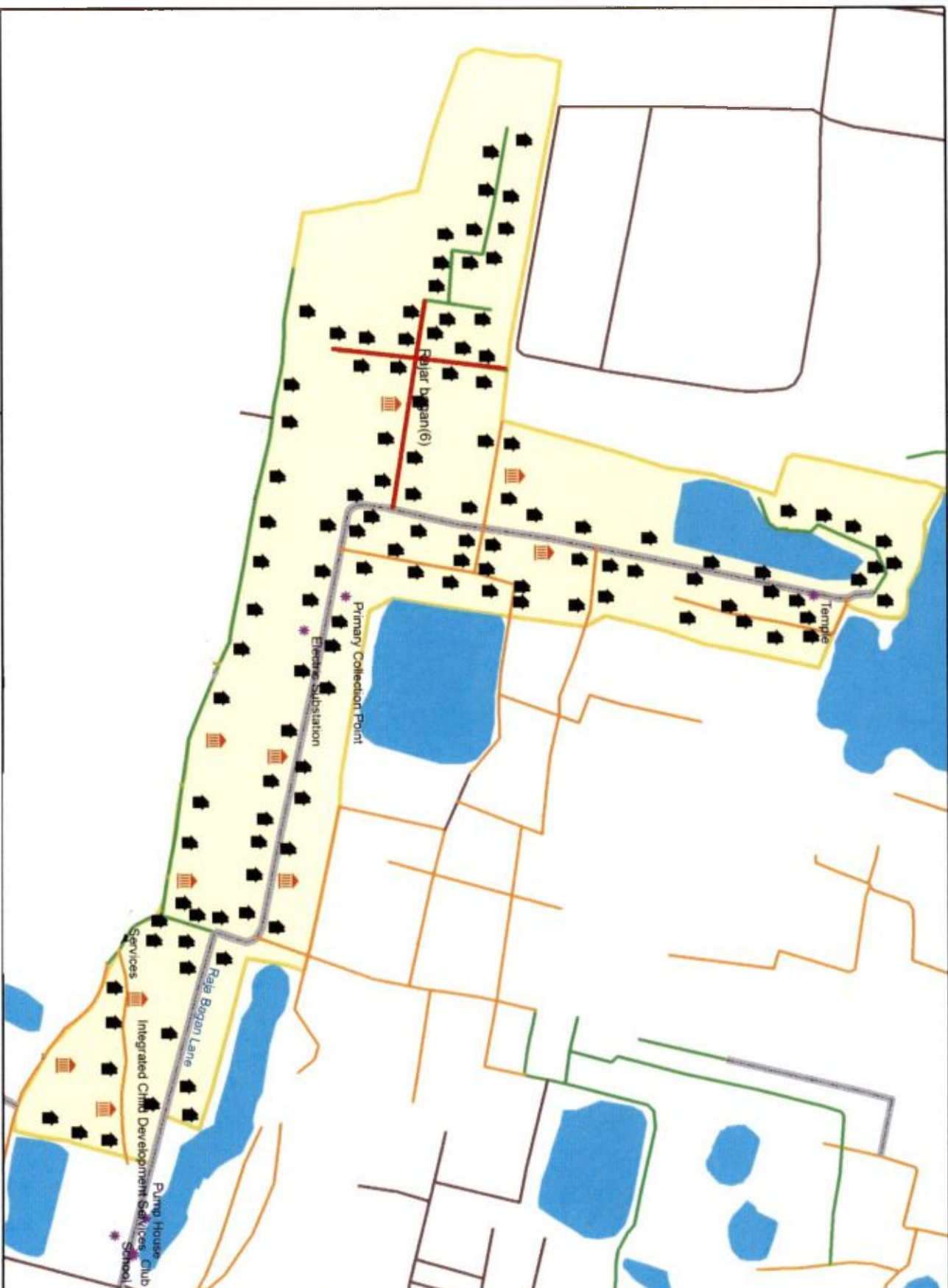
 Waterbody

 Khar Para Slum

*A. Meimindye*  
Sub-Assistant Engineer,  
Baldyabati Municipality  
Prepared By SHAPE BH-48 Samsat, Vol - 01  
Ph: 9831304332







**K. M. M. M. M.**  
Sub-Assistant Engineer,  
Baidyabati Municipality

Prepared By: SHAPE BH-48 Saitaka, Vol - 91  
Ph: 9831304332

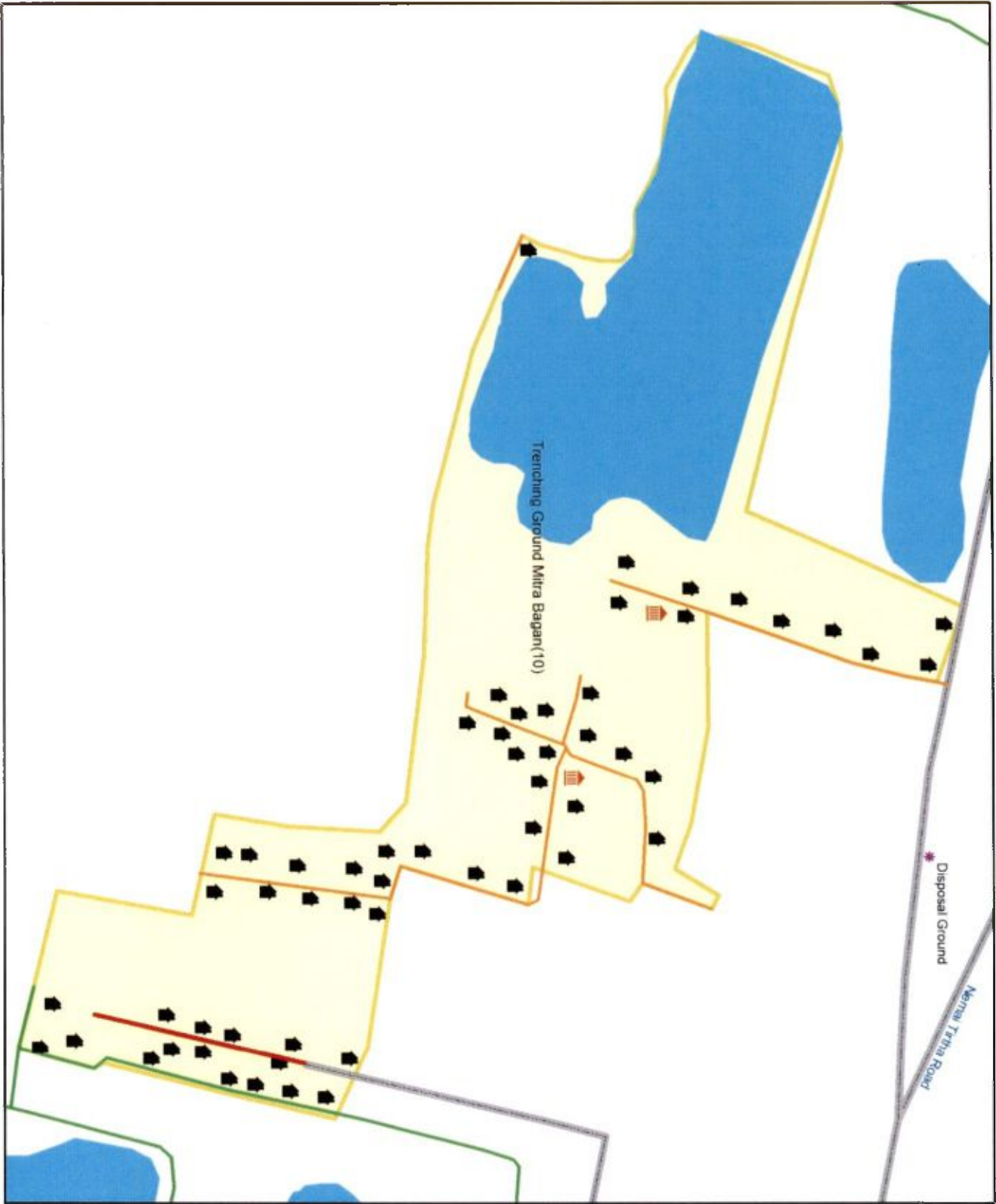


Name of the Slum: Rajar Bagan  
Ward No: 14  
Area: 0.071633 sqkm

# Legend

- Proposed Household
- Proposed facility
- Major Black Top Road
- Concrete Road
- Brick Road
- Kachcha Road
- Other Household
- Facility
- Waterbody
- Rajar Bagan



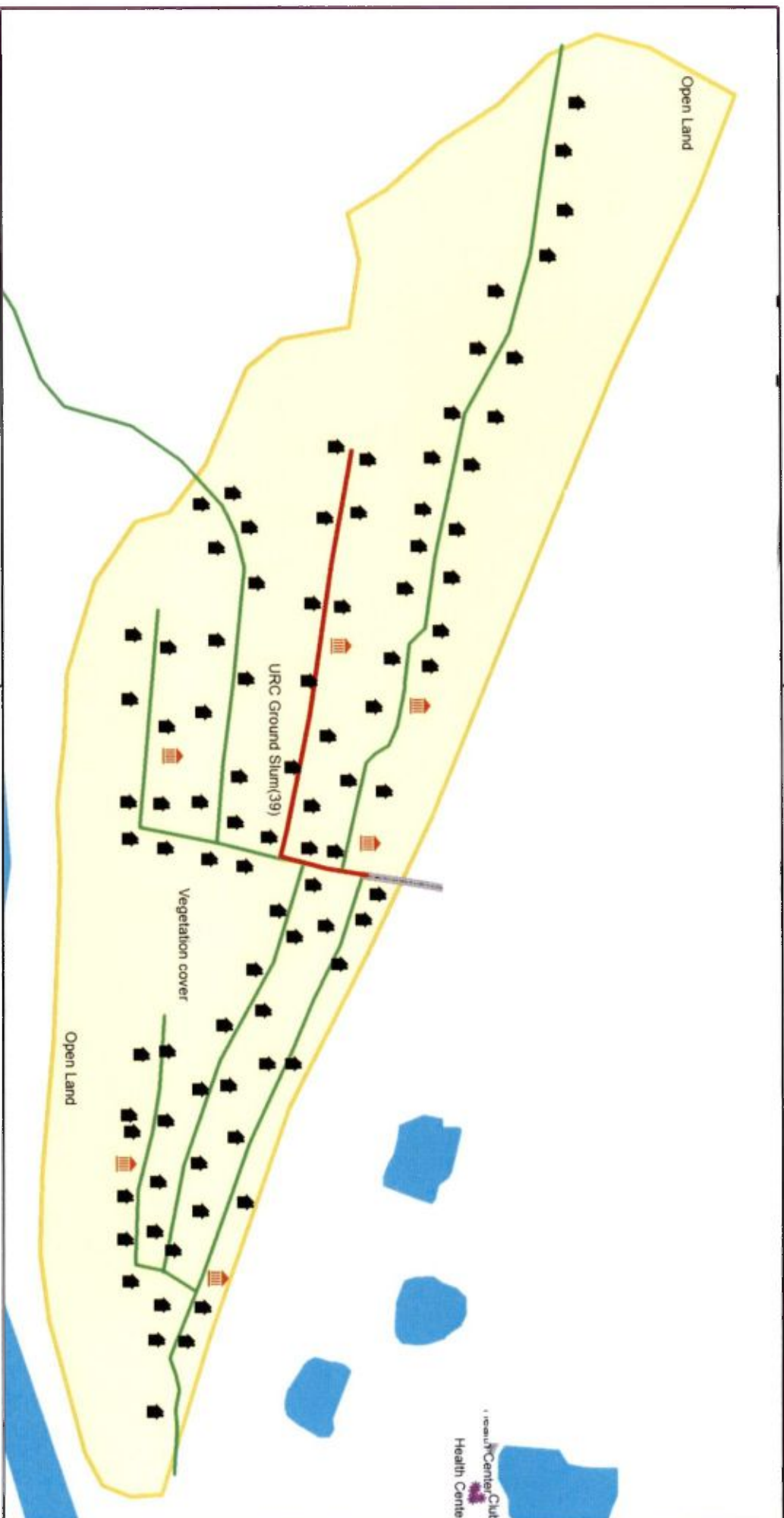


Name of the Slum: Trenching ground mitra bagan  
Ward No: 14  
A 02398 sqkm

**Legend**

	Proposed Household
	Proposed facility
	Concrete road
	Major Black Top Road
	Brick Road
	Concrete Road
	Kachha Road
	Other Household
	Facility
	Waterbody
	Trenching Ground Mitra Bagan

*Sub-Inspector*  
Sub-Inspector Engineer,  
Baidyabati, Kolkata  
Ph: 9831504332



Health Center/Club  
Health Center

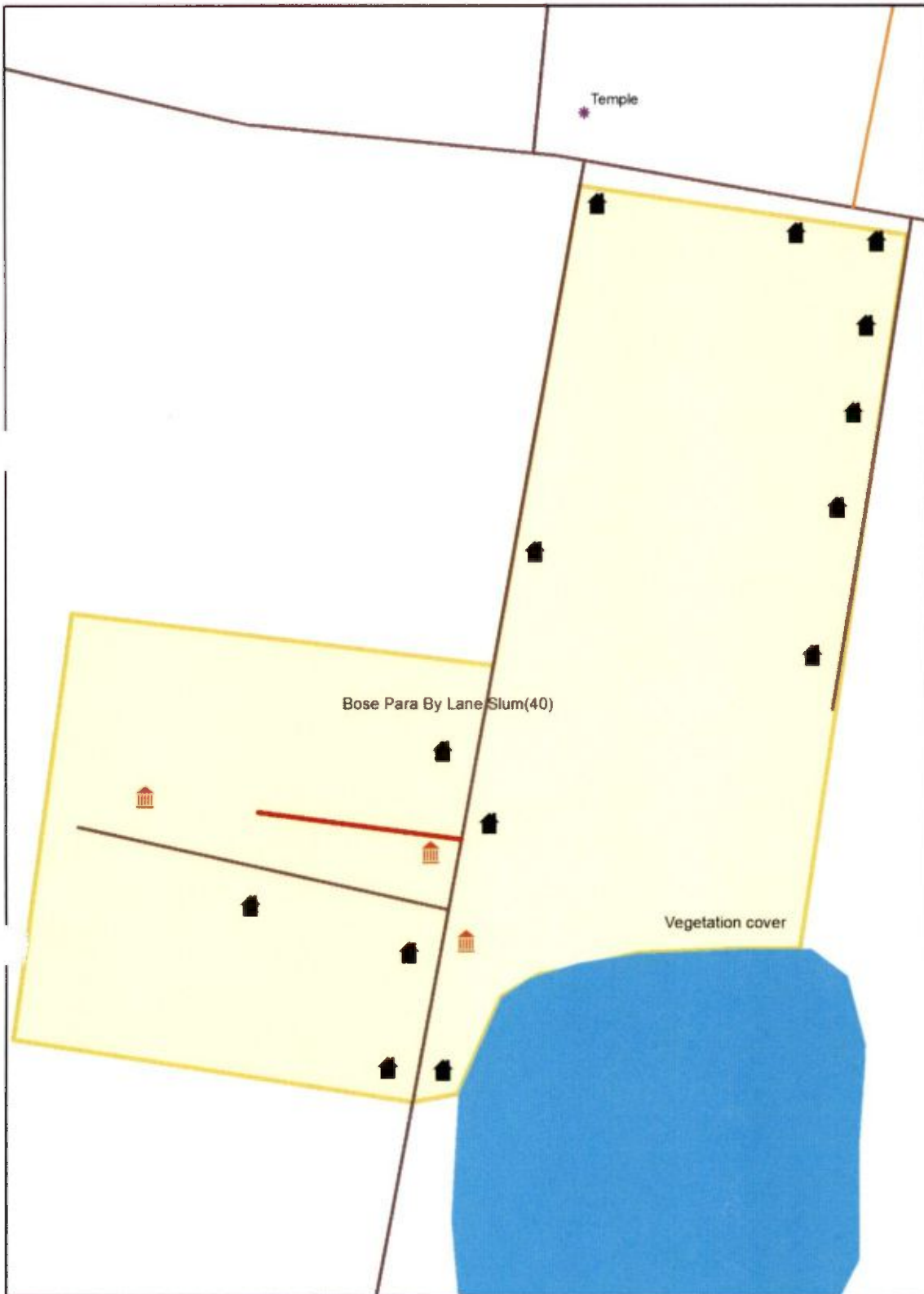
# Legend

- Proposed Household
- Proposed Facility (household size)
- Major Black Top Road
- Concrete Road
- Brick Road
- Kachha Road
- Other Household
- Facility
- Waterbody
- URC Ground Slum

Name of the Slum: URC Ground  
Ward No: 14  
Area: 0.0424 sqkm



*A. Majumdar*  
Sub-Assistant Engineer,  
Baidyabati Municipality



Bose Para By Lane Slum(40)

Vegetation cover

Temple

*A. Majumdar*  
Sub-Assistant Engineer,  
Baidyabati Municipality

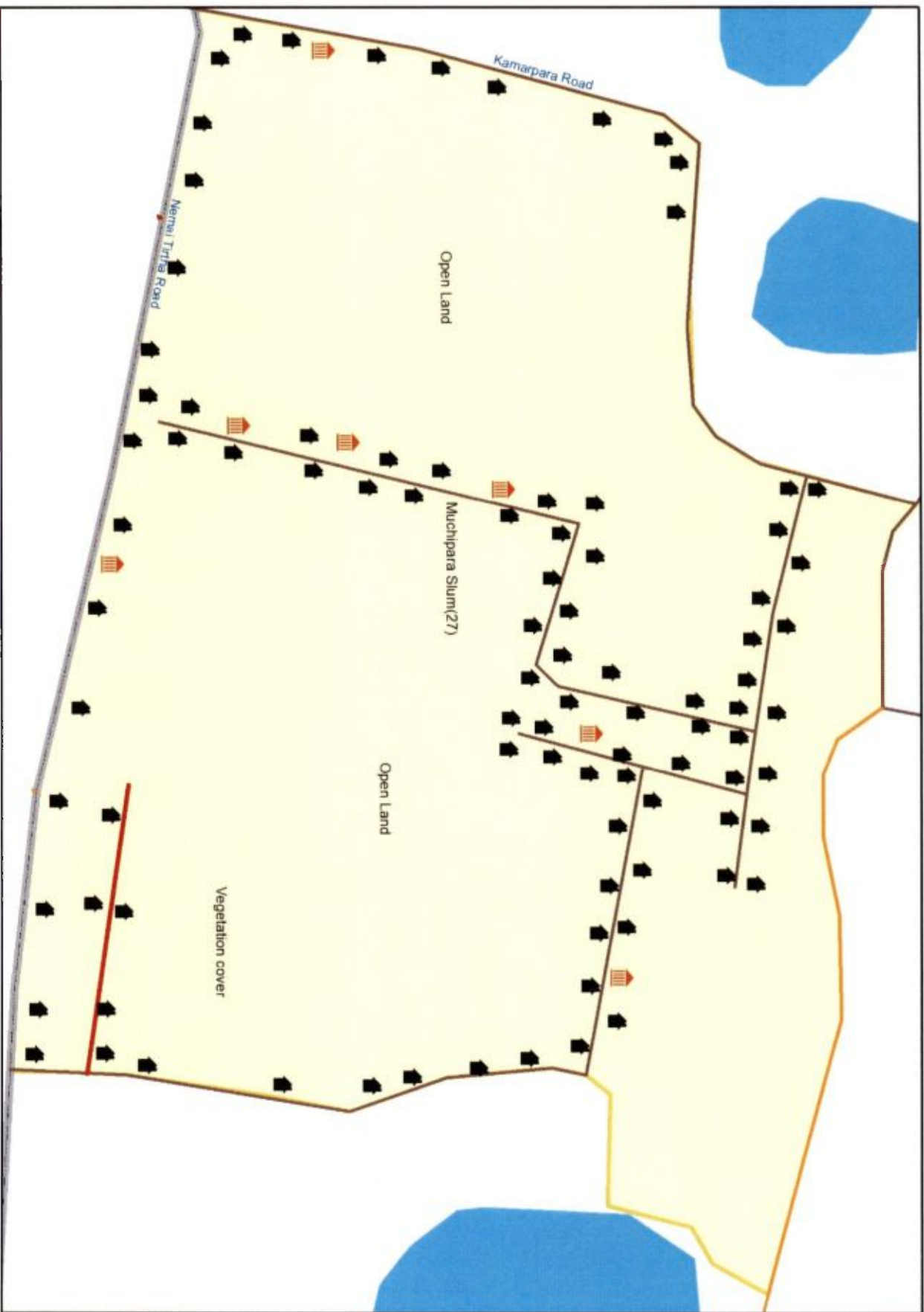
Name of the Slum: Bose para by lane  
Ward No: 15  
Area: 0.001387 sqkm



#### Legend

-  Proposed Household
-  Proposed facility
-  (concrete road 60 mtr)
-  Major Black Top Road
-  Brick Road
-  Concrete Road
-  Kachha Road
-  Other Household
-  Facility
-  Waterbody
-  Bose Para By Lane Slum




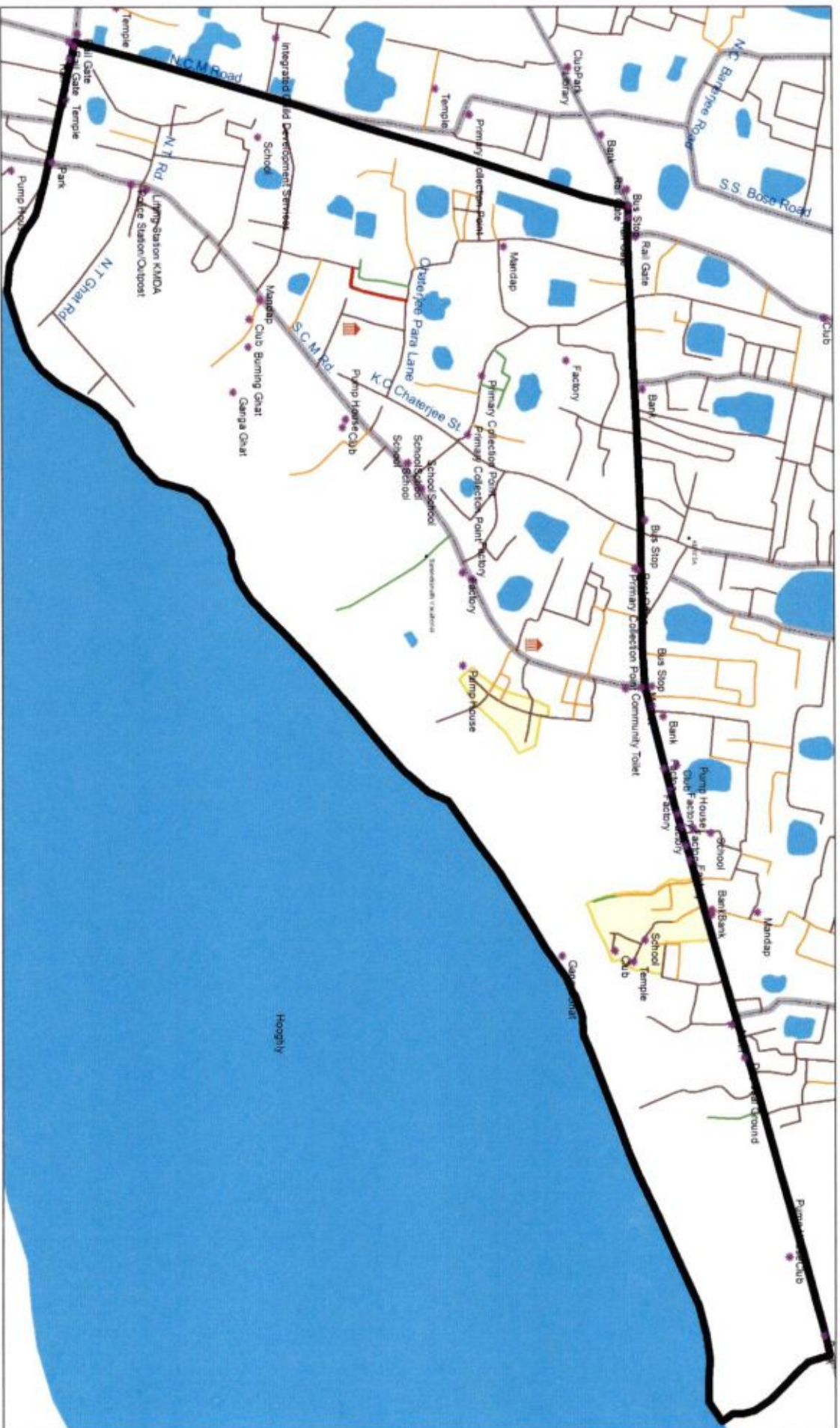


Name of the Slum: Muchipara  
Ward No: 15  
Area: 0.01292 sqkm




*A. Rajimudan*  
Sub-Assistant Engineer,  
Baidyabati Municipality  
Prepared By: SHAPE BH-48 Saisikta, Kol - 91  
Ph: 9831304332

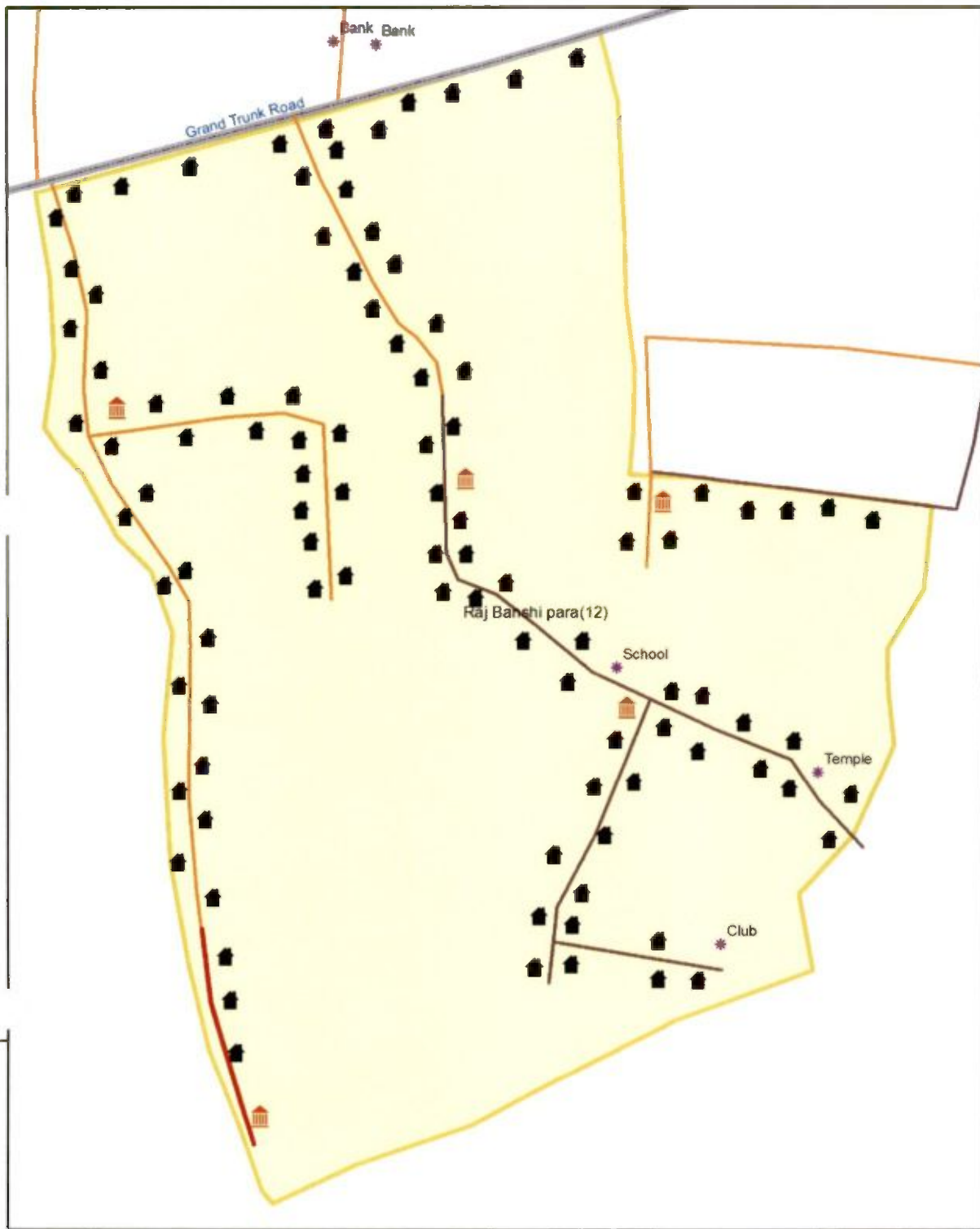




Name of the Slum: Non slum area  
Ward No: 16  
No. of proposed Household: 2



*Amit Kumar*  
Sdb-Assistant Engineer,  
Baileyabati Municipality

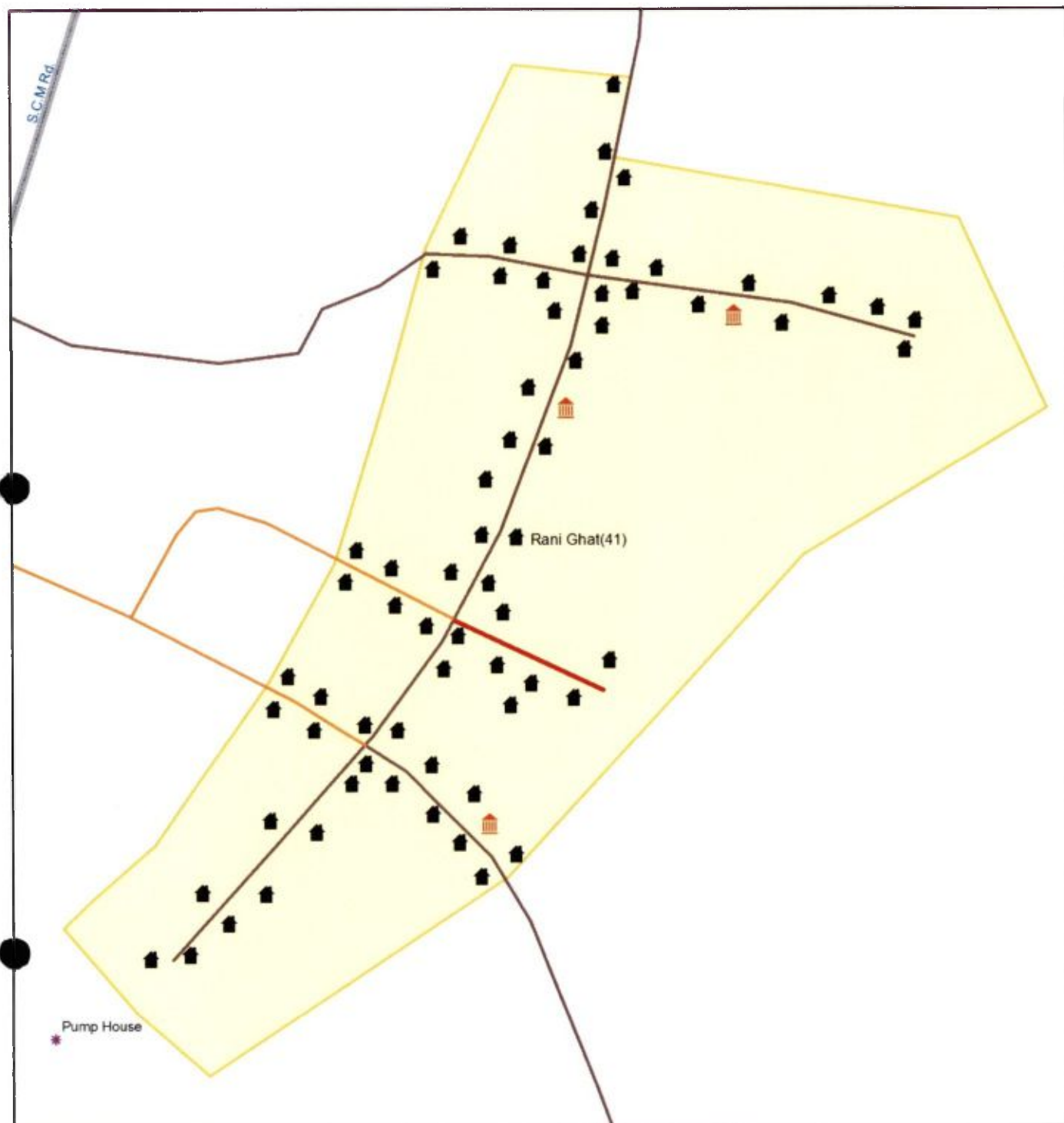


*S. Majumdar*  
Sub-Assistant Engineer,  
Baidyabati Municipality

Name of the Slum: Raj Banshi Para  
Ward No: 16  
Area: 0.008276 sqkm




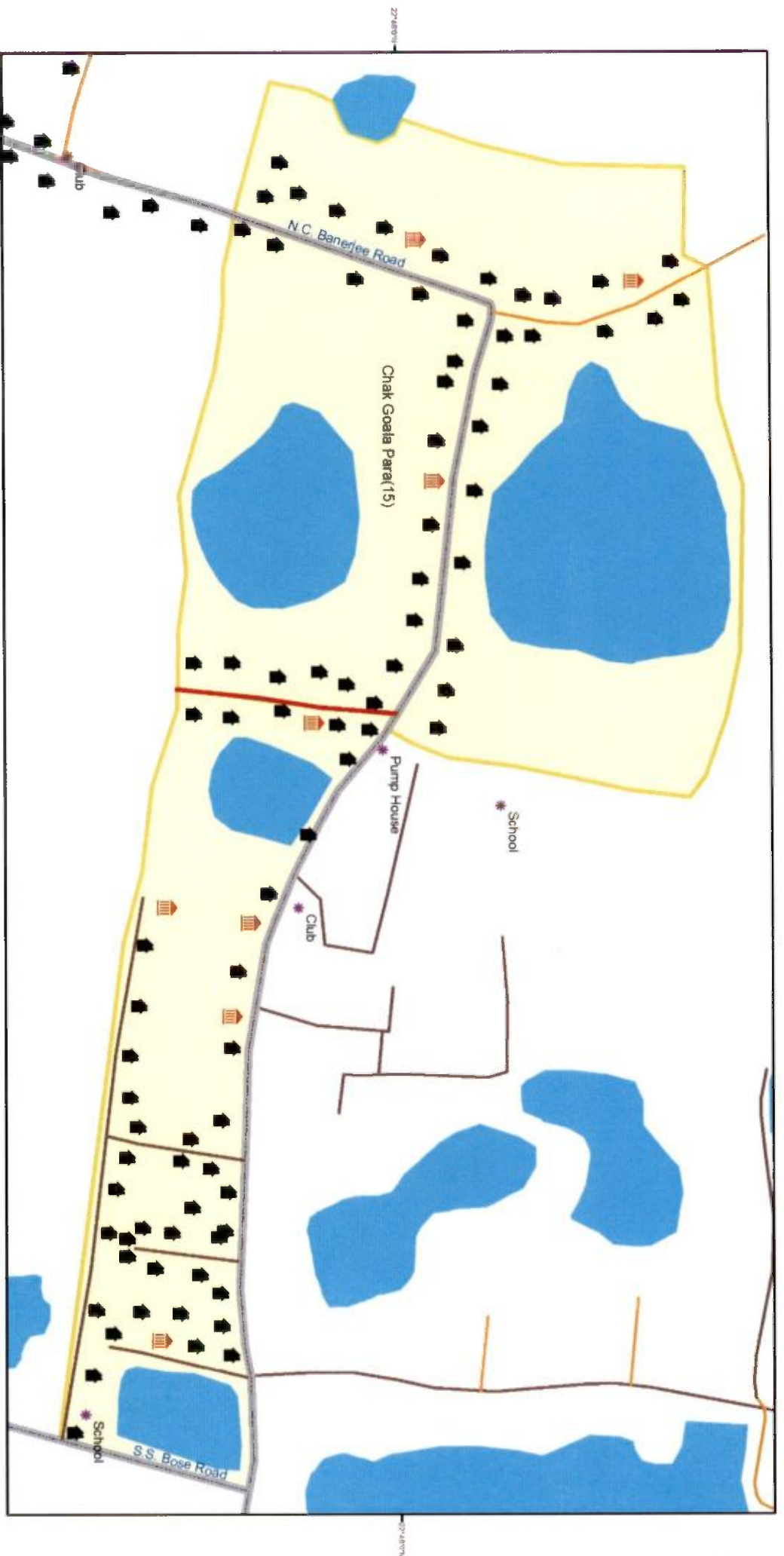




*A. Majumdar*  
Sub-Assistant Engineer,  
Baidyabati Municipality

Name of the Slum: Rani Ghat  
Ward No: 16  
Area: 0.003582 sqkm




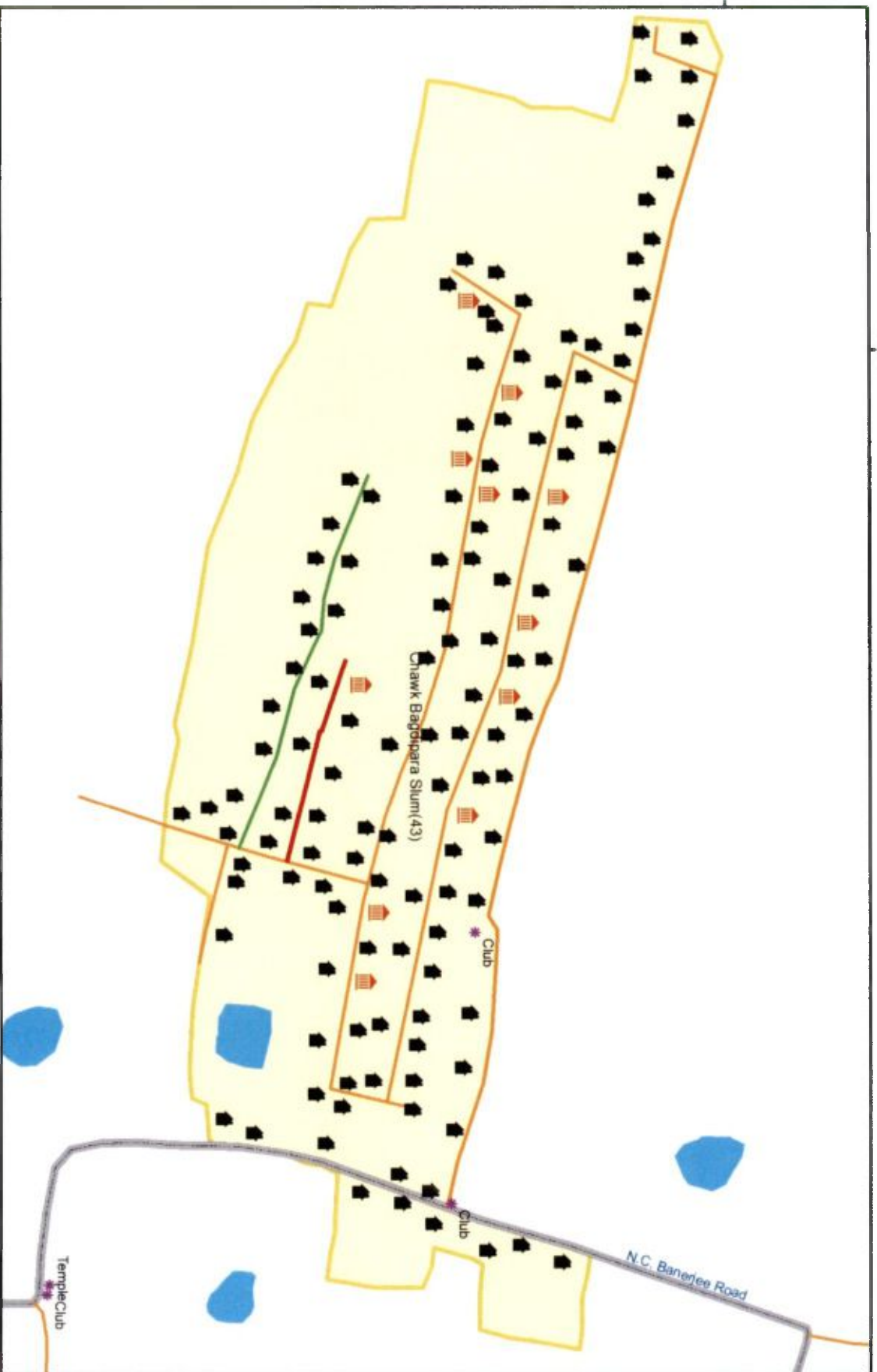


*A. M. Jindan*  
 Sub-Assistant Engineer,  
 Baidyabati Municipality



Name of the Slum: Chak Goala Para  
 Ward No: 17  
 Area: 0.08686 sqkm





**Legend**

- Proposed Household
- Proposed Road
- Proposed Road 750 m/m
- Major Diagonal Top Road
- Brick Road
- Concrete Road
- Kachina Road
- Other Household
- Facility
- Waterbody
- Chawk Bagdipara Slum

Name of the Slum: Chawk Bagdi Para  
Ward No.: 17  
Area: 0.07027 sqkm



*A. Majumdar*  
Sub-Assistant Engineer,  
Baidyabati Municipality





*A. Majumdar*  
Sub-Assistant Engineer,  
Baidyabati Municipality

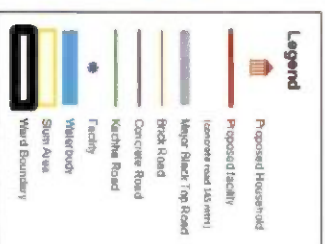
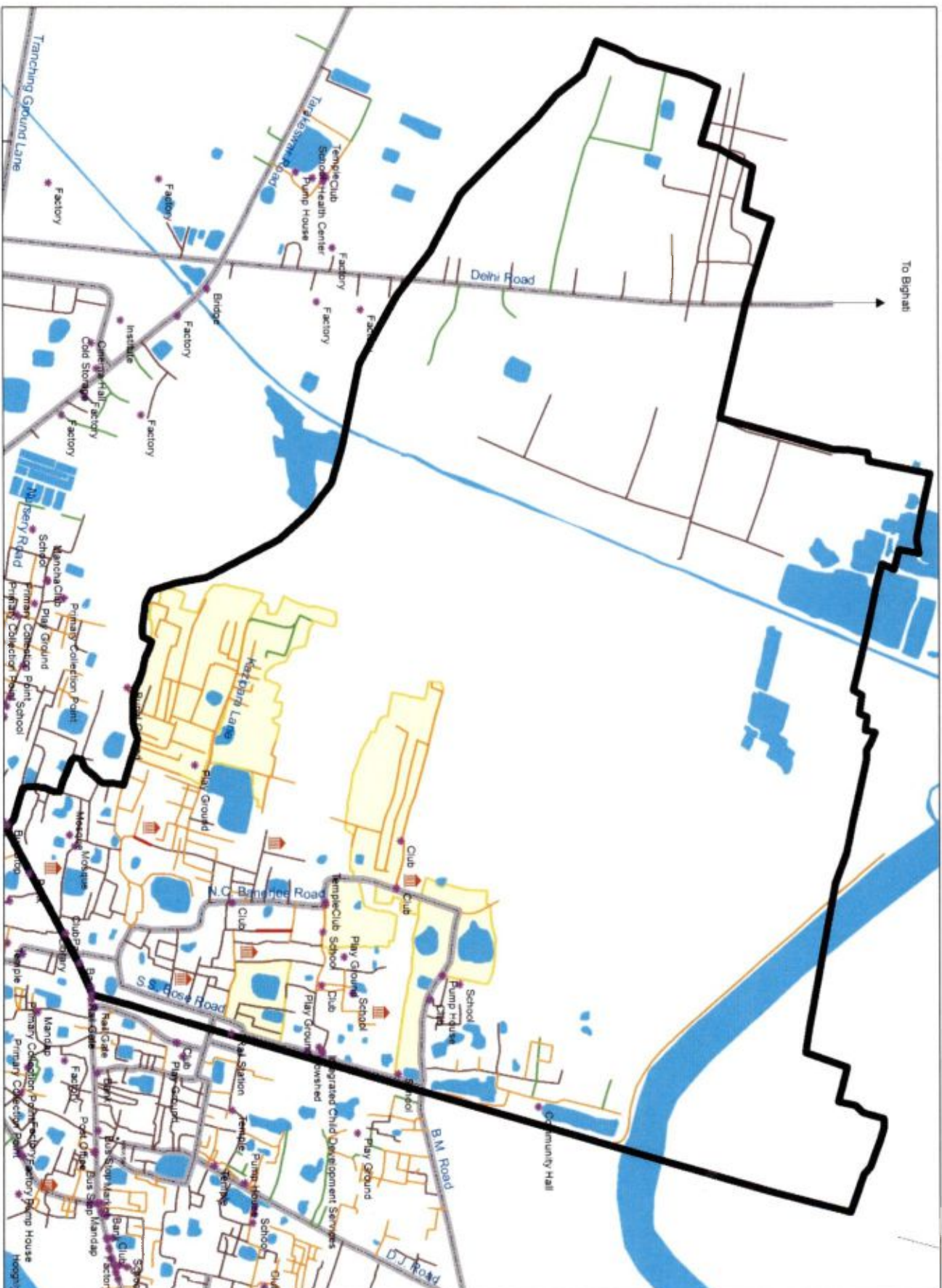
Name of the Slum: N.C. Banarjee  
Ward No: 17  
Area: 0.0224 sqkm



#### Legend

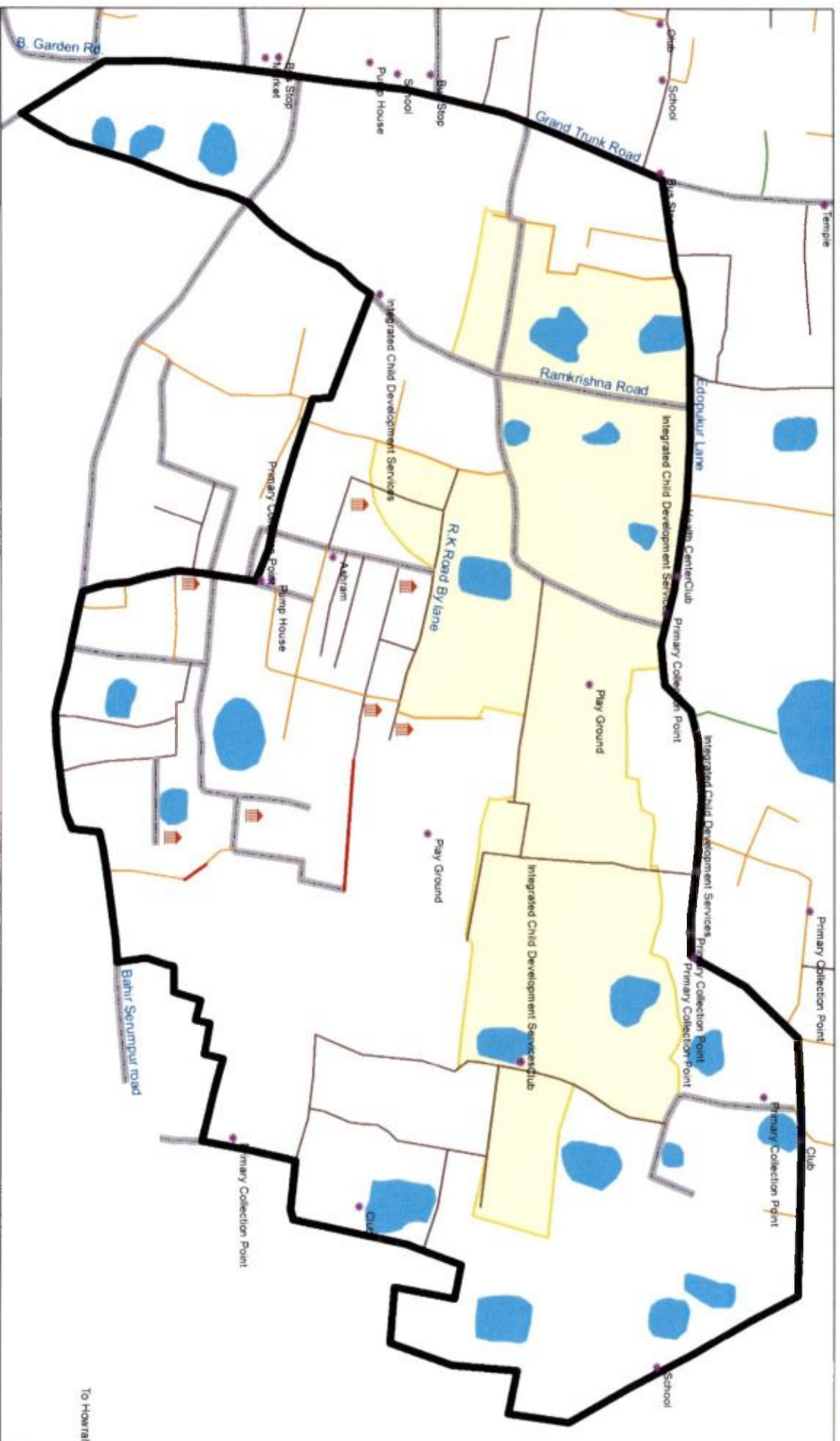
- Proposed Household
- Proposed facility (concrete road 210 mtrs)
- Major Black Top Road
- Brick Road
- Concrete Road
- Kachha Road
- Other Household
- Facility
- Waterbody
- N.C. Banarjee Road Slum

To Bighat



Name of the Slum: Non slum area  
Ward No: 17  
No. of proposed Household: 7

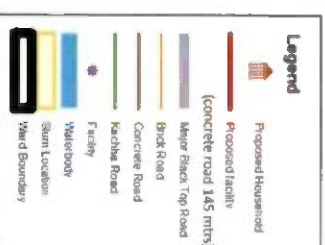




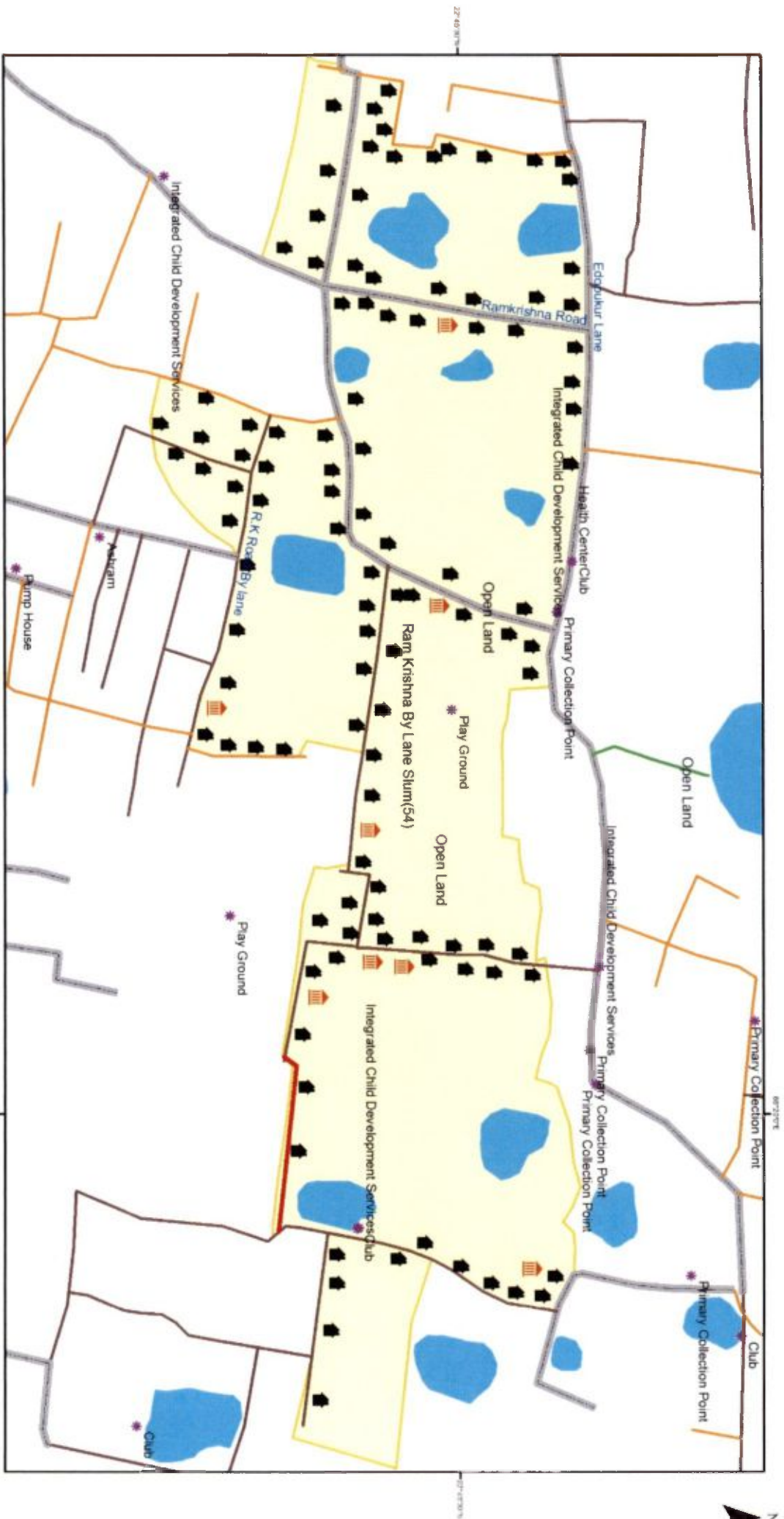
*A. Majumder*  
Sub-Assistant Engineer,  
Baidyabati Municipality



Name of the Slum: Non slum area  
Ward No: 19  
No. of proposed Household: 7






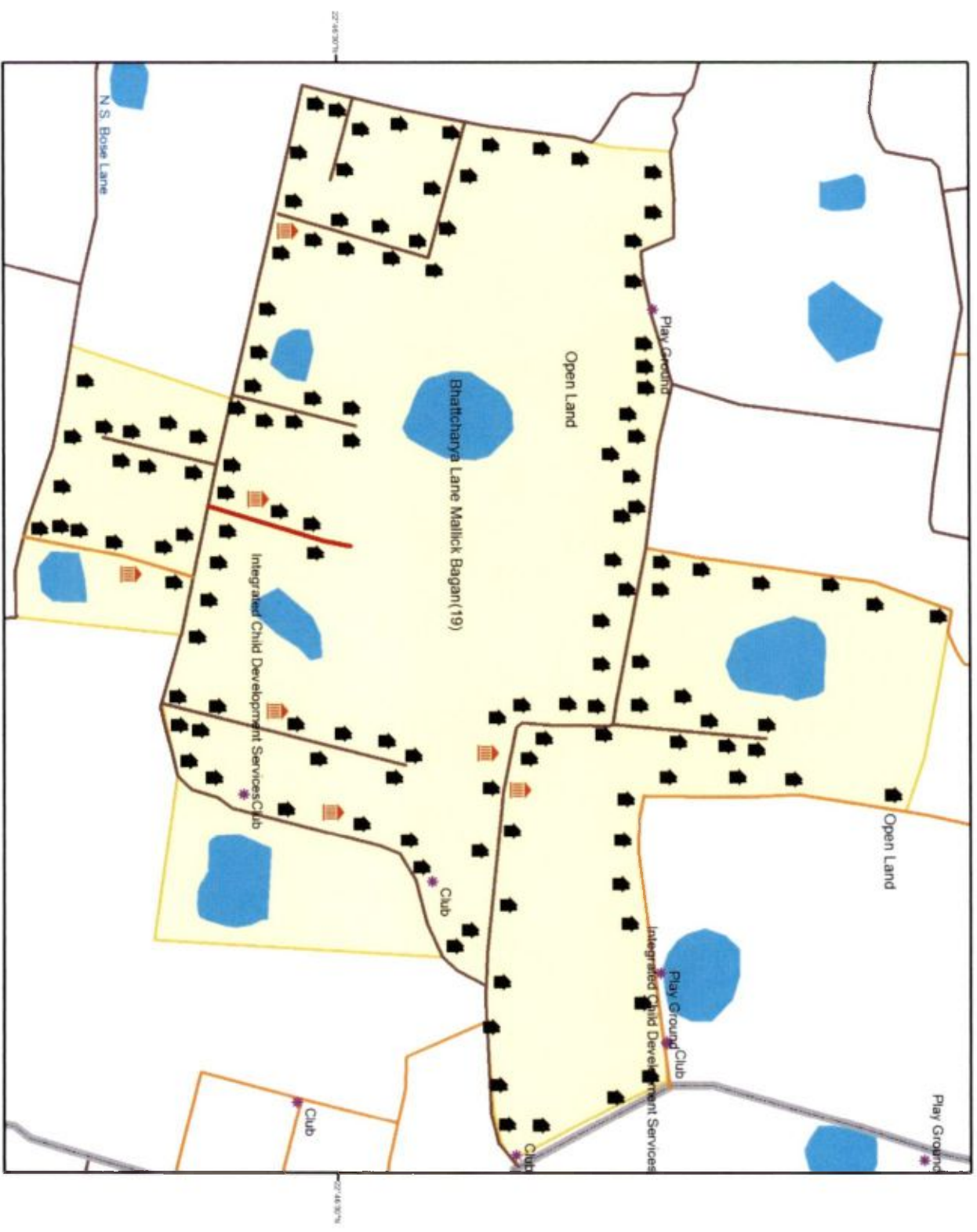


*A. McIndoe*  
 Sd/- Assistant Engineer,  
 Baidyabati Municipality

0.045 0.0225 0 0.045 0.09 0.135 0.18 Kilometers

Name of the Slum: Ram Krishna by lane  
 Ward No: 19  
 Area: 0.08966 sqkm



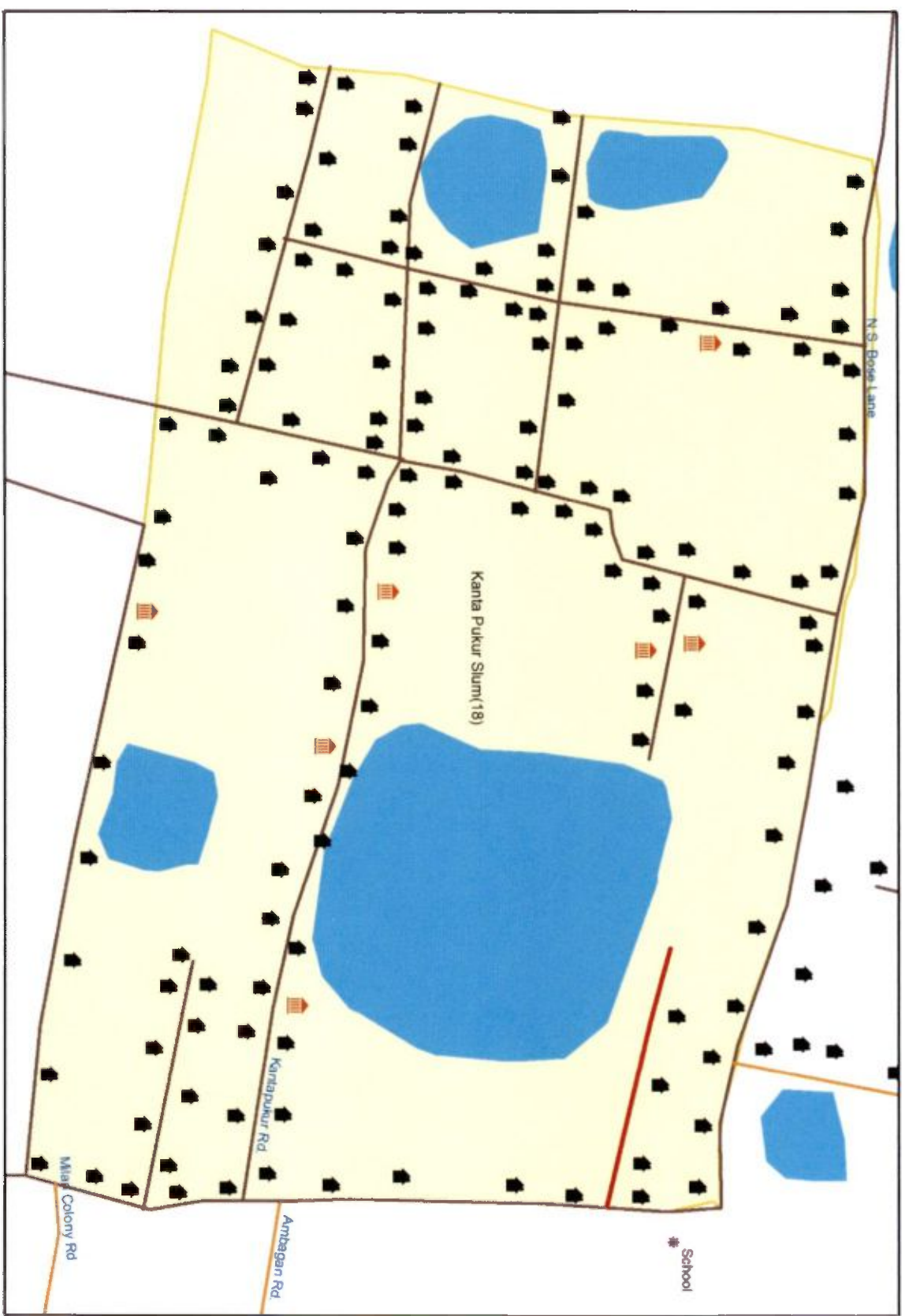


*A. Majumdar*  
Sub-Assistant Engineer,  
Baidyabati Municipality  
Prepared By SHAPE BH-49 Saitake Kol - 91  
Ph 9831304332

Name of the Slum: Bhattacharya Lane Mallick Bagan  
Ward No: 21  
Area: 0.08171 sqkm

**Legend**


- Proposed Household
- Proposed facility (concrete road 14.5 mtrs)
- Major Black Top Road
- Concrete Road
- Bench Road
- Kachina Road
- Other Household
- Facility
- Waterbody
- Bhattacharya Lane Mallick Bagan



*A. Majumdar*  
Sub-Assistant Engineer,  
Baidyabati Municipality



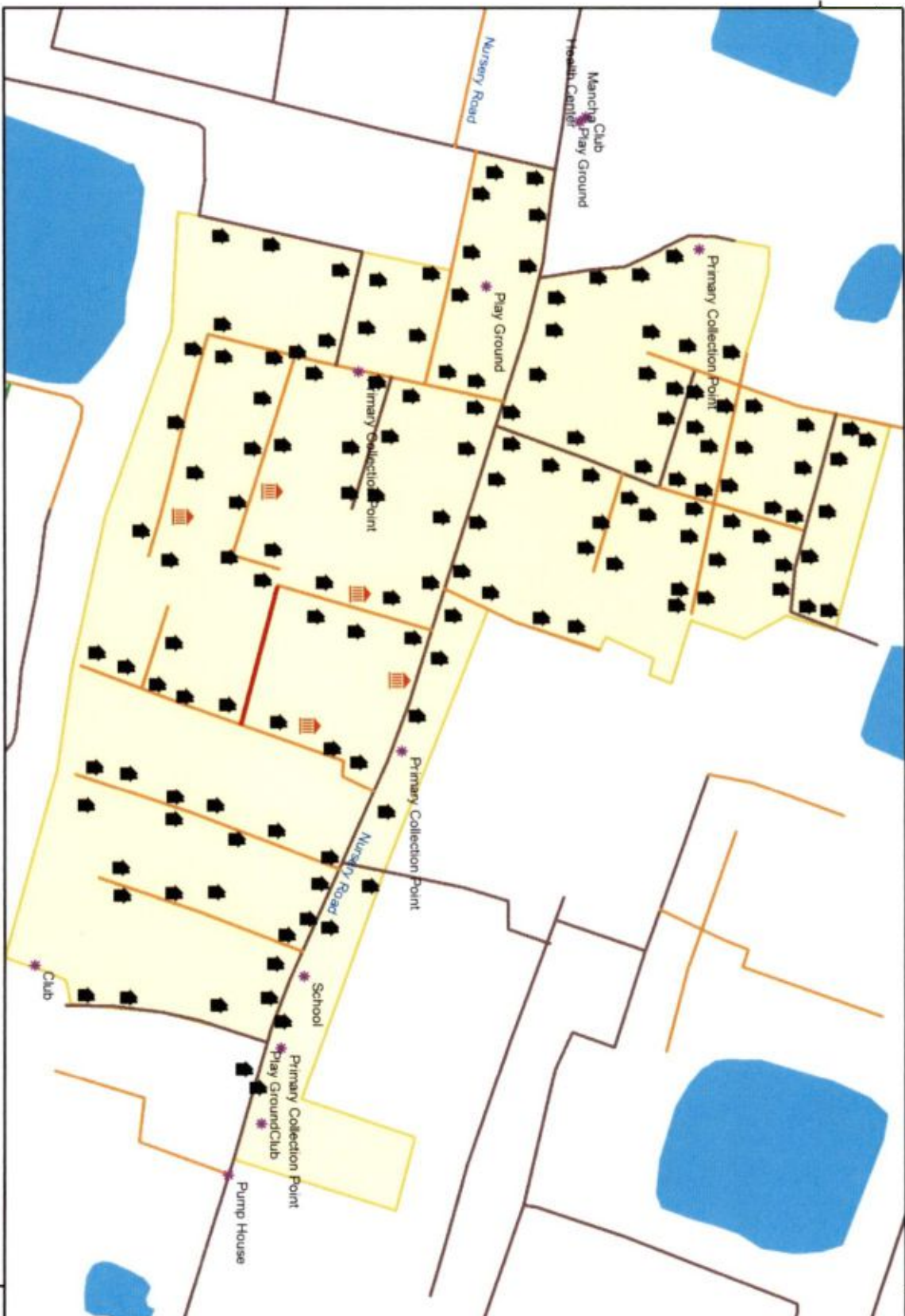
Name of the Slum: Kanta Pukur  
Ward No.: 21  
Area: 0.0393 sqkm





22° 17' 30" N

86° 13' 30" E



*A. Majumdar*  
Sd/- Assistant Engineer,  
Baidyabati Municipality



Name of the Slum: Adarsha Nagar  
Ward No. 22  
Area: 0.046696 sqkm

### Legend

- Proposed Household
- Proposed Baulky (concrete road 105 mtrs)
- Major Black Top Road
- Brick Road
- Concrete Road
- Kachha Road
- Other Household
- Facility
- Waterbody
- Adarsha Nagar

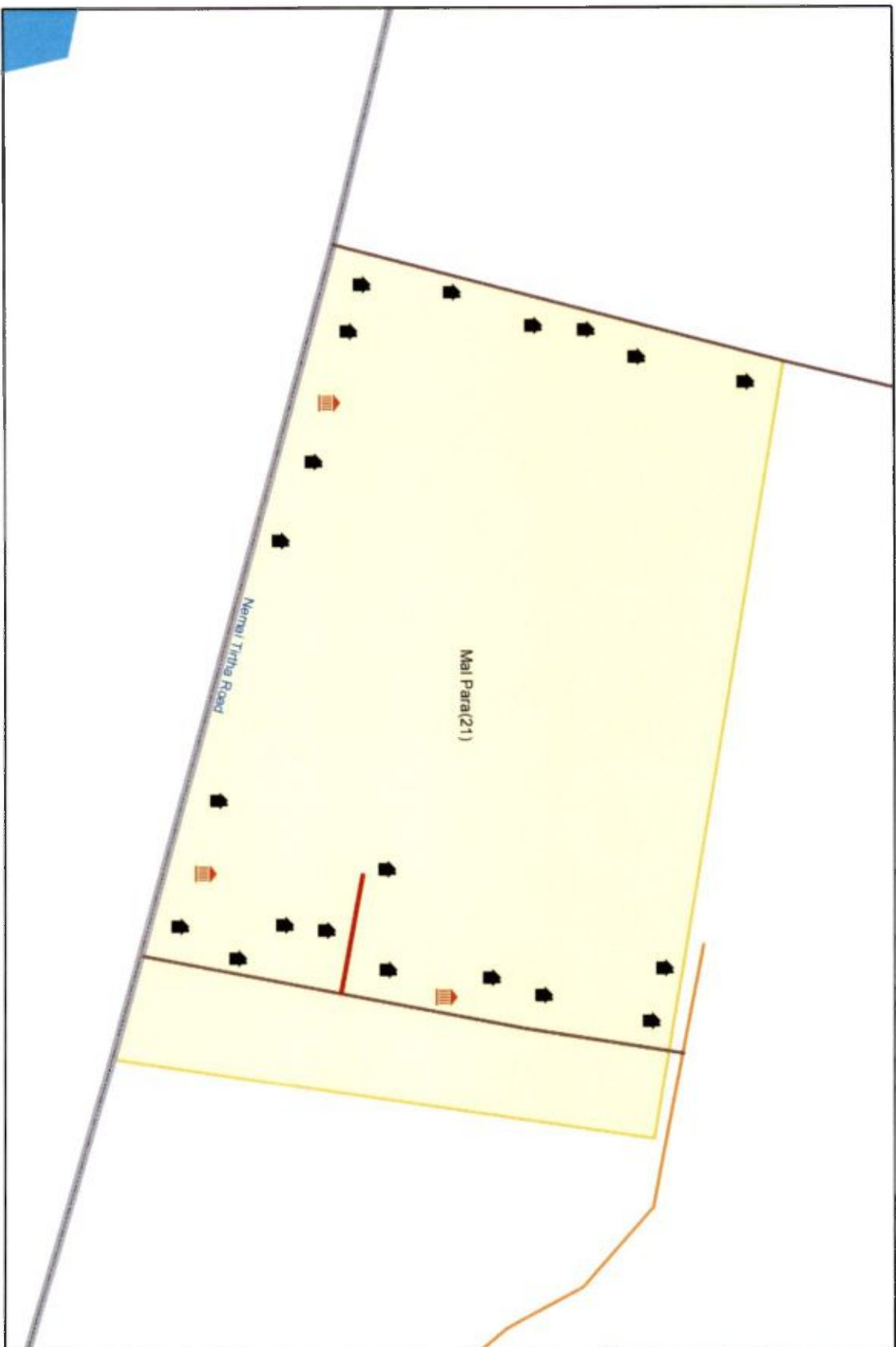


**Legend**

- Proposed Household
- Proposed facility
- (concrete road 40 mtrs)
- Major Black Top Road
- Black Road
- Concrete Road
- Kachha Road
- Other Household
- Facility
- Waterbody
- Dule Para

Name of the Slum: Dule para  
Ward No. 22  
Area: 0.01976 sqkm





**Legend**

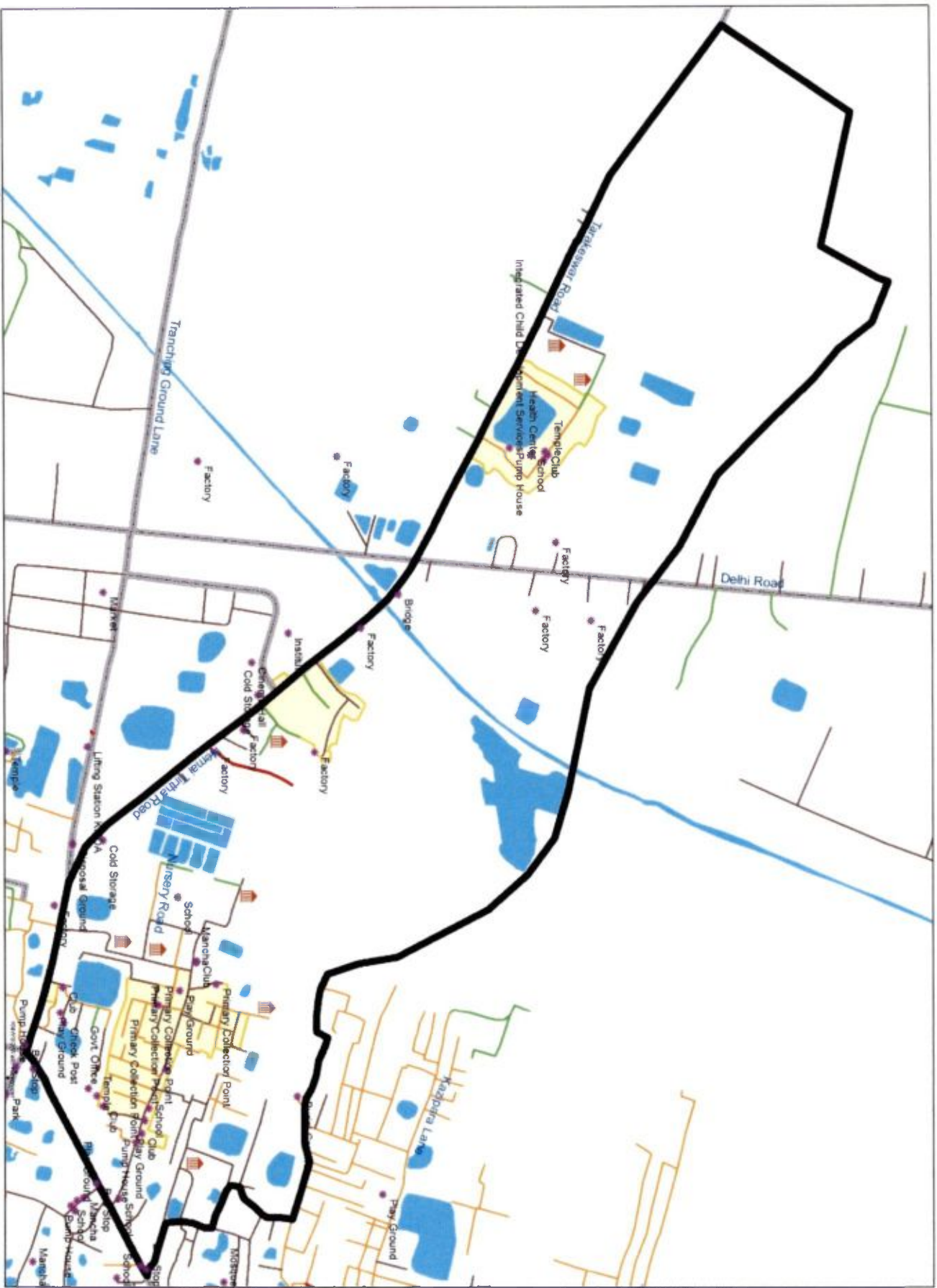
- Proposed Township
- Proposed Facility (concrete road 60 mtrs)
- Major Black Top Road
- Bare Road
- Concrete Road
- Kachha Road
- Other Township
- Facility
- Waterbody
- Mal Para

Name of the Slum: Mal Para  
Ward No. 22  
Area: 0.0009 sqkm



*A. Majumder*  
Sub-Assistant Engineer,  
Baidyabati Municipality






Name of the Slum: Non slum area  
Ward No: 22  
No. of proposed Household: 8

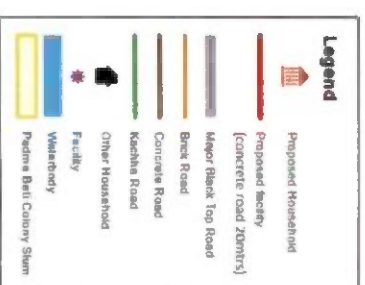


*f. moimdar*  
Sub-Assistant Engineer,  
Baidyabati Municipality  
Prepared By SHAPE BH-49, Satellite, Kol - 91  
Pn: 9851304332

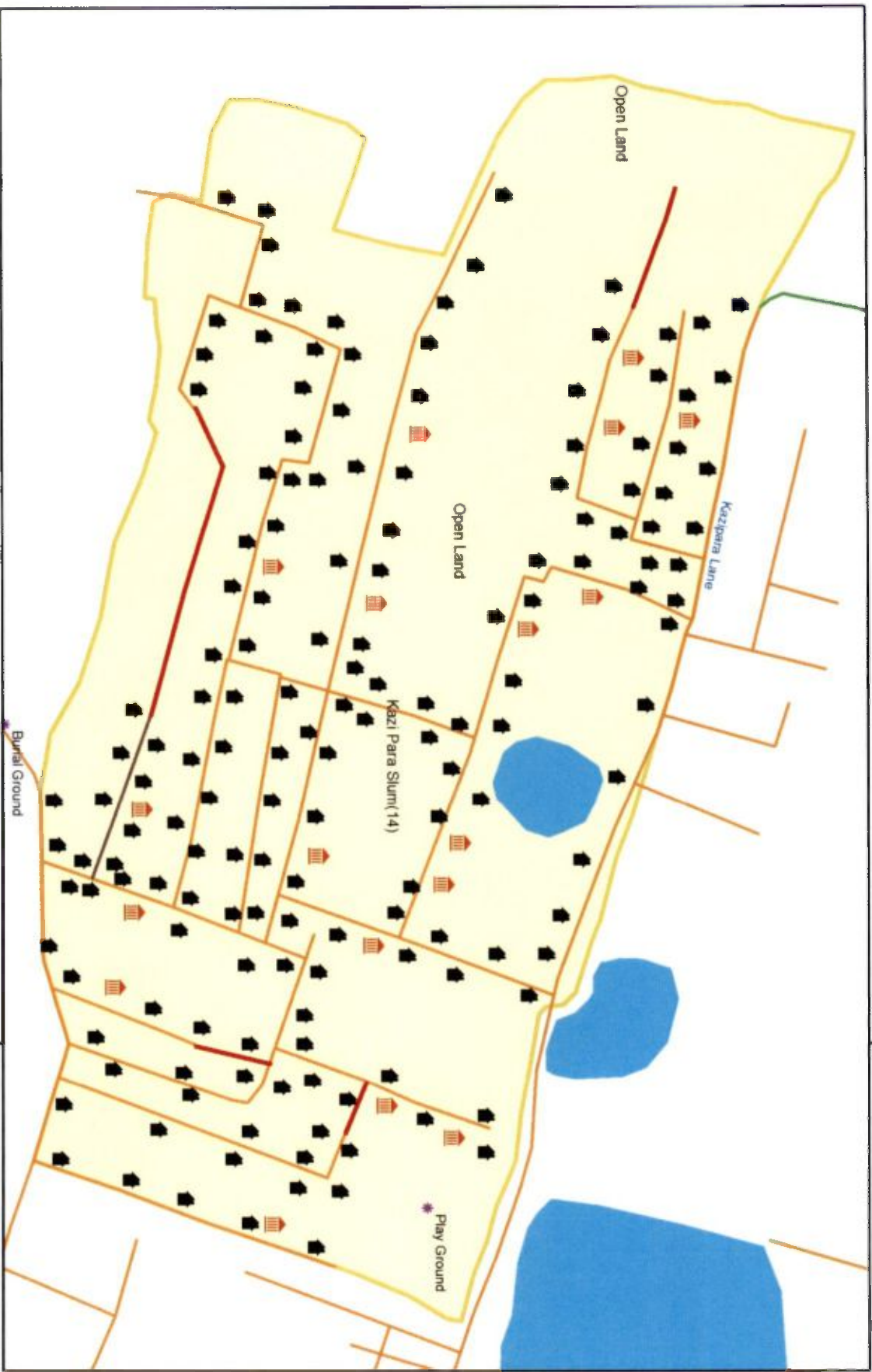




Name of the Slum: Padma Bai Colony  
Ward No: 22  
Area: 0.0363 sqkm



North



Scale


*A. Majumdar*

Sub-Assistant Engineer,  
Baidyabati Municipality

Prepared By SHAPE BH-49 Satellite, Vol - 91  
Pn 9831304332






















Name of the Slum: Kazi para  
Ward No: 23  
Area: 0.0964 sqkm














## Beneficiary Details Baidyabati Municipality 2015-16

Sl. No.	Name Of Beneficiary	Father's Name / Husband's Name	Holding No.	Categories						Gender	UID NO.	Photo
				SC	ST	OBC	Minority	PH	EWS			
1	SANAT KUMAR PAUL	LATE SANKAR PAUL	88						EWS	Male	MHD2488401	
2	BHUTNATH ROY	LATE BALAI CHANDRA ROY	34/A						EWS	Male	625650683675	
3	TAPASI GARAI	SUKUMAR GARAI	97/C						EWS	Female	MHD 0089607	
4	MAYARANI DAS	LATE BANKIMCHANDRA DAS	87(32/3/1)						EWS	Female	364047468747	
5	SUPRA DUTTA	RATAN DUTTA	69/D						EWS	Female	489019606874	
6	CHANDAN CHAKRABORTY	LATE GANESH CHAKRABORTY	58/32/A/U						EWS	Male	555782699411	
7	SHYAMALI ADAK	LATE TARAPADA ADAK	62/U/A(10/U A)						EWS	Female	460507794986	
8	DULAL GOSWAMI	LATE PRANGOPAL GOSWAMI	62/B						EWS	Male	708689628797	
9	PARIMAL GAIN	LATE MANI MOHAN GAIN	67A						EWS	Male	207703957197	
10	KRISHNA SIT	MAKHAN SIL	103/A	SC					EWS	Female	891748773255	










Sl. No.	Name Of Beneficiary	Father's Name / Husband's Name	Holding No.	Categories					Gender	UID NO.	Photo
				SC	ST	OBC	Minority	PH			
11	SUCHITRA SHAW	BABUYA SHAW	72(37)						Female	556451880761	
12	MUKUL RANI DAS	KRISHANANTA DAS	89(C/A						Female	WB/26/181/525768	
13	TUFAN KUMAR	RAJ KUMAR	102/A						Female	506141498547	
14	RABIN CHANDRA DAS	LATE SATYA CHANDRA	328(80/D)						Male	574098890668	
15	SASANKO KOLEY	LATE HARADHAN KOLEY	53/1						Male	974180498333	
16	GOURI HALDER	LATE GANESH HALDER	334/A(64/A/A)	SC					Female	937969447220	
17	NIRMAL KOLEY	LATE GANESH KOLEY	254/1						Male	WB/26/181/522596	
18	MIRA DHARA	LATE ARUN CHADRA DHARA	295/S						Female	227045280986	
19	MANNA MUKHERJEE	CHANDRASEKHAR MUKHERJEE	187/C						Female	726586929371	

Sl. No.	Name Of Beneficiary	Father's Name / Husband's Name	Holding No.	Categories					Gender	UID NO.	Photo
				SC	ST	OBC	Minority	PH	EWS	General	
20	DIPALI SARKAR	PARESH CHANDRA SARKAR	62/O	SC					EWS		
21	SANJIT KARMAKAR	AMALKRISHNA KARMAKAR	214/A/A	SC					EWS		
22	BABU DAS	LATE DHUKHIRAM DAS	85/C						EWS	WB/26/181/52576 5	
23	GOPALI BAG	LATE BISWANATH BAG	49	SC					EWS	WB/26/181/51606 8	
24	MALATI KAYAL	BISWANATH KAYAL	62	SC					EWS	WB/26/181/52591 6	
25	AJIT KUMAR DHARA	SHIB NATH DHARA	120/46/2						EWS	695518442694	
26	BECHARAM MONDAL	LAKSHIMI NARAYAN MONDAL	12/6						EWS	249628189422	
27	GOUR MOHAN RUIDAS	LT UPENDRA NATH RUIDAS	6	SC					EWS	671740890335	
28	KABITA DAS	MOHAN DAS	76/96/C						EWS	226648144430	














**Arindam Guin**  
Chairman  
Baidyabati Municipality



Sl. No.	Name Of Beneficiary	Father's Name / Husband's Name	Holding No.	Categories					Gender	UID NO.	Photo
				SC	ST	OBC	Minority	PH			
29	KALI BALA ROY	GOBINDO ROY	52/3						Female	998888426699	
30	KANAN DAS	NEMAI DAS	73/96/B						Female	264390356224	
31	SHIB NATH DAS	LT KARTICK CHANDRA DAS	184/4						Male	474169378231	
32	SISTIDHAR ROY	PANCH GOPAL ROY	90/36						Male	520040177880	
33	REBA SARKAR (DAS)	KASHI NATH SARKAR	29/20						Female	778218300493	
34	BECHI BALA DAS	LT PRASANA DAS	29/20						Female	778218300493	
35	KAMALA BELAL	LT HARADHAN BELAL	23/1						Female	623998470992	
36	Sukumar Nath	Lt Sarat Nath	22/1 {39}						Male	381385970934.00	
37	Prabash Chandra Guin	Kanaailal Guin	31/1/4						Male	WB/26/181/504530	














**Arindam Guin**  
Chairman  
Baidyabati Municipality

Sl. No.	Name Of Beneficiary	Father's Name / Husband's Name	Holding No.	Categories					Gender	UID NO.	Photo
				SC	ST	OBC	Minority	PH			
38	Kashinath Guin	Lt Kanailal Guin	6/6						Male	WB/26/181/50403 8	
39	Malina Rani Das	Lt. Balai Chandra Das	22/7						Female	349595015023	
40	Supriya Das	Samir Das	461/305/A						Female	278880990448	
41	Basudeb Dutta	Chandra Mani Dutta	196/1						Male	315001919550	
42	Shyamal Ghosh	Lt Panchanan Ghosh	73/30						Male	WB/26/181/50102 3	
43	Monohar Bidaya	Lt Panchanan Baidaya	17						Male	WB/26/181/50403 8	
44	Anjali Mukherjee	Lt Dilip Mukherjee	58/E						Female	WB/26/181/50403 9	
45	Namita Dolui	Lt Badal Dolui	134						Female	MHD 2954774	
46	BHOLANATH GHATAK	LATE HARISADHAN GHATAK	55/B						Male	394257138673	
47	Bina Das	Lt Haripada Das	56/B/C						Female	MHD3241502	
48	Birendranath Dhara	Lt Murari Mohan Dhara	135/B						Male	805962555000	

*Arindam Guin*





**Arindam Guin**  
Chairman  
Baidyabati Municipality

Sl. No.	Name Of Beneficiary	Father's Name / Husband's Name	Holding No.	Categories					Gender	UID NO.	Photo
				SC	ST	OBC	Minority	PH			
49	Sabita Das	Lt Balai Ch Das	134/M/A						Female	MHD 2954790	
50	GOPAL MANNA	LATE SUFAL MANNA	119/78E						Male	606088377249	
51	Kajal Pal	Lt Debkumar Pal	254/1						Female	WB/26/181/50761 3	
52	KAMALA DAS	LATE DULAL DAS	117/1/A						Female	506949669477	
53	Karnini Middhe	Foko Middhe	131/4						Female	UHM1345149	
54	Kashinath Pal	Lt Badal Chandra Pal	80/39/F						Male	311237757325	
55	Lakhi Kanta Giri	Rajen Giri	162/D/L						Male	UHM1506690	
56	Lakshmi Chakraborti	Shamshu Chakraborti	250/75/3						Female	MHD2475721	
57	Lakshmi Rani Kar	Badal Ch Kar	134/H						Female	839667901091	
58	MADAN CHANDRA PARAMANIK	DULAL CHANDRA PARAMANIK	121/1						Male	872206793895	
59	MAHADEB DAS	LATE PARESH CHANDRA DAS	2/3						Male	WB/26/181/45661 8	













**Arindam Guin**  
Chairman  
Baidyabati Municipality



Sl. No.	Name Of Beneficiary	Father's Name / Husband's Name	Holding No.	Categories					Gender	UID NO.	Photo
				SC	ST	OBC	Minority	PH	EWS	General	
60	MANIK DAS	LATE MANILAL DAS	161/1						EWS	General	
61	MD. GULAM NASIR QURESI	LATE ABDUL LATIF	69/B/B						EWS	General	
62	Menoka Mondal	Lt Gobinda Mondal	199/C						EWS	General	
63	MINA SHAW	UMASANKAR SHAW	57/Z/A						EWS	General	
64	Mousumi Majhi	Shibsankar Sasmal	199/A	SC					EWS		
65	NAFISUL HAQUE	NURUL HAQUE	69/B						EWS	General	
66	NIRANJAN DEBNATH	BIVASH DEBNATH	10/A/Z/D/						EWS	General	
67	Panchu Gopal Maity	Mothura Mohan Maity	57/I/I						EWS	General	
68	PARBATI DEVI	LATE KAPILDEO SINGH	308(117/6)						EWS	General	













**Arindam Guin**  
Chairman  
Baidyabati Municipality

Sl. No.	Name Of Beneficiary	Father's Name / Husband's Name	Holding No.	Categories					Gender	UID NO.	Photo
				SC	ST	OBC	Minority	PH			
69	Priyabrata Chatterjee	Lt Haradhan Chatterjee	204/A/A						Male	WB/26/181/50761 4	
70	RAMA ADAK	JAYANTA ADAK	86/A						Female	UHM 1558295	
71	Rinku Debnath	Ashok Debnath	57/N/A						Female	UHM 1178342	
72	SABITA PAL	NATAI CHANDRA PAL	104/D						Female	374937600093	
73	SABITRI DAS	LATE KARTICK CHANDRA DAS	191/75/Z						Female	733200124506	
74	SABITRI NATH	LATE BISHNU CHARAN NATH	275						Female	WB/26/181/45038 9	
75	SAGARIKA DEY	SHYAM CHANDRA DEY	57/4/E/B						Female	UHM 1896661	
76	Shankar Das	Lt Bablu Das	154/A/B						Male	WB/26/181/07550 6	
77	Shephali Mondal	Bidhan Mondal	136/78/1/H/5						Female	WB/26/181/51319 9	
78	SUNIL KUMAR DEBNATH	LATE KALOSONA DEBNATH	10/A/X						Male	UHM 1196278	













**Arindam Guin**  
Chairman  
Baidyabati Municipality

Sl. No.	Name Of Beneficiary	Father's Name / Husband's Name	Holding No.	Categories					Gender	UID NO.	Photo
				SC	ST	OBC	Minority	PH	EWS	General	
79	Sushanta Jana	Gour Jana	151/F						EWS	General	
80	Swapana Chakraborty	Shankar Chakraborty	134/57/M/A						EWS	General	
81	TAPAS KUNDU	LATE NETAI CHARAN KUNDU	128/52						EWS	General	
82	Bimal Chandra Das	Lt Fanindra Nath	101/1						EWS	General	
83	Krishna Dutta	Somen Dutta	242/A						EWS	General	
84	ANIMESH DEY	LATE ASHOK KUMAR DEY	276/95						EWS	General	
85	Bimal Ghosh	Lt Hrishikesh Ghosh	68/27/J/1						EWS	General	
86	Kanailal Pal	Lt Nilmani Pal	72/39/R						EWS	General	
87	Urmila Ghosh	Anil Ghosh	118/K/A						EWS	General	
88	Nipu Biswas	Brindaban Biswas	205/B						EWS	General	













**Arindam Guin**  
Chairman  
Baidyabati Municipality













Sl. No.	Name Of Beneficiary	Father's Name / Husband's Name	Holding No.	Categories					Gender	UID NO.	Photo
				SC	ST	OBC	Minority	PH			
89	Manorama Shanki	Lt Suphal Shanki	8		ST				Female	358195325974	
90	Nimai Adhikari	Lt Santosh Adhikari	14						Male	431027021629	
91	Mana Mai	Kristina Chandra Mai	19/23						Female	742948473475	
92	Mahadeb Pakarhe	Ratan Pakarhe	6(5)		ST				Male	WB/26/181/38701 1	
93	Sumar Kumar Mondal	Bibhuti Bhushan Mondal	25(27/2)						Male	364406842410	
94	Mina Singh	Dhaneswar Singh	50/1						Female	714351584968	
95	Tapan Kumar Malik	Lt Satya Charan Matik	22/2						Male	WB/26/181/38700 2	
96	Gour Pal	Sambhunath Pal	413/270/1/2						Male	929319671871	
97	Rajkumar Pal	Sambhunath Pal	413/270/1/2						Male	UHM2045698	
98	Sawali Kumar Roy	Taplal Roy							Male	875316839435	



**Arindam Guin**  
Chairman  
Baidyabati Municipality











Sl. No.	Name Of Beneficiary	Father's Name / Husband's Name	Holding No.	Categories					Gender	UID NO.	Photo
				SC	ST	OBC	Minority	PH			
99	Chandana Roy	Lt Sibn Roy	12/A						Female	WB/26/181/37516 3	
100	Rekha Roy	Shyam Roy	13/1						Female	WB/26/181/37504 4	
101	Santi Singh	Suresh Singh	8 (40/2)						Female	536306495922	
102	Sibu Roy	Lt Haripada Roy	14(48)						Male	WB/26/181/37530 6	
103	Gobinda Roy	Joydeb Roy	50/1						Male	WB/26/181/37516 3	
104	AMBARNATH MUKHERJEE	LT HARI PADA MUKHERJEE	68/F						Male	WB/26/181/38408 7	
105	Archana Chatterjee	Biswanath Chatterjee	154/57						Female	359967040942	
106	BHARATI MANNA	LT PRADDUT MANNA	85/4						Female	WB/26/181/38418 7	
107	CHAINA MUKHERJEE	LT G MUKHERJEE	43/26						Female	887332390960	
108	DHANANJOY MITRA	LT P. K. MITRA	14						Male	812154266796	

Sl. No.	Name Of Beneficiary	Father's Name / Husband's Name	Holding No.	Categories					Gender	UID NO.	Photo
				SC	ST	OBC	Minority	PH	EWS	General	
109	Kubja Sarder	Bidyut Sarder	154/27		ST				EWS	427994465100	
110	SUKHENDU KUMAR DAS	LT SUDHIR KUMAR DAS	11						EWS	WB/26/181/378369	
111	Jharna Paul	Lakshmi Narayan Pal	154/19			OBC			EWS	225294959774	
112	GOPAL PAL	LT. BAIDYANATH PAL	115/1						EWS	409679748597	
113	KASHINATH HAZRA	LT. SANATAN HAZRA	154/7						EWS	437614553287	
114	MAYER JIBA BEGAM	LT. SK. ANOYAR	218/96						EWS	WB/26/181/384842	
115	ARUN SAHA	LATE BIPIN BIHARI SAHA	51						EWS	504354557370	
116	ASHOK KUMAR SAHA	JANAKI SAHA	173/285						EWS	WB/26/181/420063	
117	DILIP SAMANTA	LATE NITAI SAMANTA	219/7						EWS	401655615056	
118	GAUTAM PAL	GOPAL CHANDRA PAL	105						EWS	MHD 2913093	












*Arindam Guin*













**Arindam Guin**  
Chairman  
Baidyabati Municipality



Sl. No.	Name Of Beneficiary	Father's Name / Husband's Name	Holding No.	Categories					Gender	UID NO.	Photo
				SC	ST	OBC	Mino rity	PH	EWS	General	
119	HARIDAS KAR	LATE SURENDRA NATH KAR	337(38)						EWS	General	
120	JOGENDRANATH SAKHARI	LATE JOTINDRAMOHAN SAKHARI	29/A/A						EWS	General	
121	KASHI NATH GHOSH	LT NITAI GHOSH	481/D						EWS	General	
122	LAXMI DUBEY	RAJU DUBEY	71/A						EWS	General	
123	Nirmal Dey	LT N Dey	111/A						EWS	General	
124	NITISH BISWAS	LATE SURANJAN BISWAS	398/4						EWS	General	
125	PRABIR ROY	LATE PRADIP CHANDRA ROY	190/C/A						EWS	General	
126	PRATIBHA SAHA	LATE NITAI CH. SAHA	188(29/P)						EWS	General	
127	REBA SAMANTA	HIRU SAMANTA	352/54						EWS	General	
128	RITA PRAMANIK	LATE BAKUL MALIK	47 KA						EWS	General	

  
**Arindam Guin**  
 Chairman  
 Baidyabati Municipality











Sl. No.	Name Of Beneficiary	Father's Name / Husband's Name	Holding No.	Categories						Gender	UID NO.	Photo
				SC	ST	OBC	Mino rity	PH	EWS	General		
129	SANDHYA PARUI	LATE JAHAR PARUI	275/59						EWS	General	WB/26/181/42009 3	
130	Shanta Ghosh	Nidhir Ghosh	361						EWS	General	WB/26/181/39355 2	
131	SUSHANTA GHOSH	LATE PHANINDRANATH GHOSH	107/28/B						EWS	General	848803398721	
132	SWAPAN MUKHERJEE	LATE JITENDRA MUKHERJEE	7(80/5)						EWS	General	WB/26/181/39035 1	
133	TAPAS SARKAR	LAKE LAKSHMI SARKAR	312/196	SC					EWS		WB/26/181/39351 7	
134	TAPAS SARKAR	LATE MANOHAR SARKAR	185/29/A/1						EWS	General	245549518961	
135	Jagar Nath Mijhi	Guiram Majhi	426/1						EWS	General	870774425835	
136	GANESH BHAKAT	LT S BHAKAT	87/76/1						EWS	General	892975792560	
137	LAKSHMI MALIK	GOSTHA MALIK	350/240	SC					EWS		500238198358	
138	LAKSHMI MALIK	LT KESTO MALIK	240						EWS	General	500238198358	
139	MRITYUNJOY MONDAL	LT MAHANTA MONDAL	50/29						EWS	General	856820404255	

Sl. No.	Name Of Beneficiary	Father's Name / Husband's Name	Holding No.	Categories					Gender	UID NO.	Photo
				SC	ST	OBC	Minority	PH			
140	PUTU BHAKAT	KARTICK BHAKAT	28/1/A						Female	874426545903	
141	RATAN CHAKROBARTY	LT GOBINDO CHAKROBARTY	20/19						Male	929663299197	
142	RITA ROY	GOPAL CHANDRA POREL	587/2	SC					Female	619215225979	
143	SAMAR ADHIKARI	LT TINKARI ADHIKARI	54/39						Male	616052422597	
144	SANDHYA MAKAL	LT LAXMAN MAKAL	23/16						Female	485535034404	
145	SWAPAN KUMAR DAS	LT SUDHIR KUMAR DAS	89/51/6						Male	258916538308	
146	SK JAMIR UDDIN	LT EYAKUB	235/51						Male	UJHM 1515683	
147	MUSLIM MOLICK	MOTILAL MALLICK	192/2						Male	MHD 2982577	
148	MAHABBAT ALI MALLICK	MAHAMMAD ALI	192/2						Male	MHD 2984607	
149	BISWAJIT SAHA	LT R. SAHA	46						Male	WB/26/181/49519 1	
150	RAHIMA BIBI	SK. MADHU	NO						Female	WB/26/181/48916 0	
151	BRAJENDRA DEBNATH	JATENDRA DEBNATH	1						Male	964652965435	



**Arindam Guin**  
Chairman  
Baidyabati Municipality












Sl. No.	Name Of Beneficiary	Father's Name / Husband's Name	Holding No.	Categories					Gender	UID NO.	Photo
				SC	ST	OBC	Minority	PH	EWS	General	
152	MRINALINI CHAKROBARTY	LT BIJOY CHAKROBARTY	57/41						EWS	General	
153	MADAN MALIK	LT GOPAL MALIK	76/31A						EWS	General	
154	SK. IUSUF	LT SIRAJ UDDIN	215						EWS	General	
155	MANINDRA DEY	LT NAGENDRA CHANDRA DEY	55						EWS	General	
156	ALPANA DHAR	LT AJIT DHAR	126/2						EWS	General	
157	BROJEN DAS	LT JATINDRA NATH DAS	343/230						EWS	General	
158	GOPAL DAS	LT PANCHANAN DAS	19/27						EWS	General	
159	NAMITA SADHUKHAN	LT SAHADEB SADHUKHAN	122/1						EWS	General	
160	DALIA SAHA	PRADIP SAHA	167/89/1/B						EWS	General	
161	JALALUDDIN CHOWDHURY	JEAUDDIN CHOWDHURY	83						EWS	General	










Sl. No.	Name Of Beneficiary	Father's Name / Husband's Name	Holding No.	Categories					Gender	UID NO.	Photo
				SC	ST	OBC	Minority	PH	EWS	General	
162	BISWA NATH DAS	SHANTI RANJAN DAS	220(105/Q/A)						EWS	General	Male
163	GOUTAM MAJHI	BIMAL MAJHI	105/208	SC					EWS		Male
164	ASHIS DUTTA	PULAK DUTTA	858(457/A)						EWS	General	Male
165	GOURANGA BHADRA	LT. GOPAL BHADRA	668(285)						EWS	General	Male
166	SUNIL SHAW	DOMILAL SHOW	109/1			OBC			EWS		Male
167	ASHIS KUMAR KHAN	LT. PHANIBHUSAN KHAN	210(238/H)						EWS	General	Male
168	SAMIR PAUL	HARIPADA PAUL	228/237/N						EWS	General	Male
169	UTTAM ADHIKARY	LT. GOPAL ADHIKARY	333(680)						EWS	General	Male
170	ABINASH DEBNATH	LT. KARTIK CH. DEBNATH	468(604)						EWS	General	Male
171	MAHADEB BHAOYAL	LT. RAYMOHAN BHAOYAL	334(679)						EWS	General	Male



**Arindam Guin**  
Chairman  
Baidyabati Municipality










Sl. No.	Name Of Beneficiary	Father's Name / Husband's Name	Holding No.	Categories					Gender	UID NO.	Photo
				SC	ST	OBC	Mino rity	PH	EWS	General	
172	SANKAR MONDAL	TARAPADA MONDAL	294/6						EWS	General	
173	TAPAN PAUL	LT BADAL CHANDRA PAUL	343/D						EWS	General	
174	ASHOK SAHA	LT. GOURANGA SAHA	391/X/A						EWS	General	
175	SANATAN PATRA	LT GOBARDHAN PATRA	158/170/F/N EW						EWS	General	
176	UTTAM KR. DEY	LT HARENDRA NATH DEY	348/A/A						EWS	General	
177	GOURANGA SAHA	LT. SHYAMAL SAHA	288/5						EWS	General	
178	BALARAM CHAKRABORTY	LT. BIBHUTI BHUSAN CHAKRABORTY	377/105/V/D /3						EWS	General	
179	PURNIMA ADHIKARI	GANESH ADHIKARI	364/59/A/B/ 51						EWS	General	
180	SWAPAN DAS	LT. PULIN DAS	343/A						EWS	General	
181	JIBAN SINHA	DWIJAPADA SINHA	782/319/A						EWS	General	












Sl. No.	Name Of Beneficiary	Father's Name / Husband's Name	Holding No.	Categories					Gender	UID NO.	Photo
				SC	ST	OBC	Mino rity	PH	EWS	General	
182	BABUL GHOSH	LT. HARIPADA GHOSH	201/238/C						EWS	General	
183	BISWANATH ADHIKARY	LT. GOPAL ADHIKARY	333/680						EWS	General	
184	SWAPAN KUNDU	LT. NARAYAN CH. Kundu	358/A/1						EWS	General	
185	NARAYAN SARKAR	KASHI NATH SARKAR	453						EWS	General	
186	PINTU GHOSH	BADAL GHOSH	310-241/1						EWS	General	
187	BIJOY GHOSH	BADAL GHOSH	310/241/1						EWS	General	
188	SHEPHALI SAHA	MURARI SAHA	348/A						EWS	General	
189	SANTOSH ROY	LT GOPAL ROY	337/A						EWS	General	
190	Mantu Dutta	Prabhat Dutta	320/246/A/N						EWS	General	

*Arindam Guin*

**Arindam Guin**  
Chairman  
Baidyabati Municipality

Sl. No.	Name Of Beneficiary	Father's Name / Husband's Name	Holding No.	Categories						Gender	UID NO.	Photo
				SC	ST	OBC	Mino rity	PH	EWS	General		
191	SUMITRA DAS	LT BALARAM DAS	97/2						EWS	General	WB/26/181/40556 4	
192	Manab Chatterjee	Debojoti Chatterjee	80805						EWS	General	988074433426	
193	Basanti Pal	Manik Pal	27						EWS	General	WB/26/181/35761 4	
194	Goutam Das	Dulal Das	2/1						EWS	General	748592871892	
195	Somnath Pal	Lt Subodh Pal	10/1						EWS	General	WB/26/181/37232 8	
196	Gurupada Singh	Lt Balai Singh	50/39/A						EWS	General	WB/26/181/37245 2	
197	Ajit Dolui	Lt Kalipada Dolui	47/36						EWS	General	989454673990	
198	Lal Mohan Dolui	Lt Nimai Dolui	224/1						EWS	General	WB/26/181/36916 4	
199	Kesha Adhikary	Lt Renupada Adhikary	19/1/1						EWS	General	55688854831	












  
**Arindam Guin**  
 Chairman  
 Baidyabati Municipality











Sl. No.	Name Of Beneficiary	Father's Name / Husband's Name	Holding No.	Categories					Gender	UID NO.	Photo
				SC	ST	OBC	Minority	PH			
200	Sambhu Nayek	Lt Tikal Nayek	191/13						Male	213017436733	
201	SK Sahamati	Lt Lutu	80						Male	447548122701	
202	Krishnendu Chatterjee	Debajoti Chatterjee	7/C						Male	WB/26/181/372260	
203	Basudeb Dalui	Lt Bhim Chandra Dalui	136	SC					Male	493785001636	
204	SWAPAN DOLUI	Lt Madhusudan Dalui	118/59	SC					Male	499021486518	
205	PARESH HATHI	LT SATISH HATHI	105/1						Male	488963358592	
206	ASHOK DEY	LT SAHADEB DEY	48/1			OBC			Male	685680960769	
207	MAMANI HAZRA	SANTA HAZRA	71/1						Female	UHM1327808	
208	Santi Kumar Mondal	LT TARINI MONDAL	59						Male	456174333353	
209	Kalpana Pramanik	LAKSHMI KANTA PARAMANIK	40/59						Female	WB/26/181/357460	



**Arindam Guin**  
Chairman  
Baidyabati Municipality













Sl. No.	Name Of Beneficiary	Father's Name / Husband's Name	Holding No.	Categories						Gender	UID NO.	Photo
				SC	ST	OBC	Mino rty	PH	EWS	General		
210	Joydeb Dalui	LT RADHANATH KHANRA	136/1	SC					EWS		450198142153	
211	Shyamali Santra	LT SUDIR SANTRA	106						EWS	General	270075856340	
212	Goutam Ghosh Belei	MADAN GHOSH BELEL	223/1			OBC			EWS		304134283865	
213	Bharati Manti	LT KARTIK MAITY	40						EWS	General	708649399961	
214	Bijoy Paul	LT ATUL PAUL	21(11/163/1/A)						EWS	General	935326564559	
215	Nilkamal Bagchi	Lt Mongal Bagchi	98/51						EWS	General	406754720413	
216	Samir Poddar	SONATAN PODDAR	108/2						EWS	General	329314450328.00	
217	AMAL KR PAL	LT NITAI PAL	32/81A/3						EWS	General	MHD3394715	
218	AMIT DEY	HRIDAY DEY	54/8						EWS	General	231492449126	
219	ARATI BISWAS	ASHOK BISWAS	61/1/A						EWS	General	604492557920	
220	ARCHANA CHATTERJEE	LT RABI CHATTERJEE	206						EWS	General	608180366766	











Sl. No.	Name Of Beneficiary	Father's Name / Husband's Name	Holding No.	Categories						Gender	UID NO.	Photo
				SC	ST	OBC	Minority	PH	EWS	General		
221	BISWANATH DHARA	LT PANCHACHARAN DHARA	84/1						EWS	General	WB/26/18/264450	
222	GOBINDA CHANDA	KALIPADA CHANDRA	366/3						EWS	General	695104590564	
223	GOUTAM CHOWDHURY	LT RABINDRA NATH CHATERJEE	239/C/F/G						EWS	General	326937435124	
224	JAYDEB BISWAS	PARIMAL BISWAS	239/C/J						EWS	General	680107776953	
225	JHARNA MAJHI	GOPAL MAJHI	29/85/1/4	SC					EWS		MHD3394483	
226	JITAN GUPTA	LT DEBIPRASAD GUPTA	390/B						EWS	General	MNB3061847	
227	JOYTSNA SARKAR	LT MANINDRA SARKAR	238/2/A/A						EWS	General	603155336913	
228	KALYANI BAIRAGI	BIMAL BAIRAGI	237/B/A						EWS	General	MNB3062841	
229	KALYANI GHOSH	SOMIR KANTI GHOSH	292/194/A/5						EWS	General	836956112699	
230	KANTI HAZRA	LT KSHUDIRAM HAZRA	43/7	SC					EWS		MNB3060849	

























**Arindam Guin**  
Chairman  
Baidyabati Municipality

Sl. No.	Name Of Beneficiary	Father's Name / Husband's Name	Holding No.	Categories						Gender	UID NO.	Photo
				SC	ST	OBC	Mino rity	PH	EWS	General		
231	KALYANI ADHAKARI	SUKUMAR ADHIKARI	7/10/B/A						EWS	General	210181353976	
232	LAKSHMAN PATRA	LT RATAN PATRA	73/A	SC					EWS		WB/26/181/26452 3	
233	MINA MUKHERJEE	PRANAB MUKHERJEE	437/1						EWS	General	484165495279	
234	NAMITA HAZRA	LT GANAPATI HAZRA	10/12						EWS	General	762610168401	
235	NARAYAN NANDI	LT SHRIDAM NANDI	37/B			OBC			EWS		MHD2834356	
236	NAREN PAL	LT RAJEN PAL	304/A						EWS	General	WB/26/181/27604 5	
237	NATAI CH DAS	LT PANCHANAN DAS	482/141						EWS	General	603317264409	
238	NITAI BISWAS	LT SUDHUMOY BISWAS	59/5	SC					EWS		WB/26/181/26741 4	
239	PINTU SAHA	GOPAL CH SAHA	370/215/1						EWS	General	UHM1604198	
240	PRAMILA SHAW	LT ABHIMANYU SHAW	349/35/N						EWS	General	501261752942	























Sl. No.	Name Of Beneficiary	Father's Name / Husband's Name	Holding No.	Categories					Gender	UID NO.	Photo
				SC	ST	OBC	Mino rity	PH	EWS	General	
241	PRATIMA BHATTACHERJYA	PRABHAKAR BHATTACHARIYA	352/61/1/1						EWS	General	
242	RAJU DHARA	RAMKRISHNA DHARA	140/59/1						EWS	General	
243	RINKU DAS	TAPAN DAS	35/81/A						EWS	General	
244	SADHANA DEBNATH	MANINDRA DEBNATH	285/A						EWS	General	
245	SANDHYA MAJHI	LT SUSMITA MAJHI	205/B	SC					EWS	General	
246	SANKAR ROUTH	LATE KSHETRA MOHAN ROUTH	37/1						EWS	General	
247	SARASWATI SARKAR	LT RAMPADA SARKAR	354/61/1/H						EWS	General	
248	SHAILENDRA NATH DAS	LT BECHURAM DAS	462/130	SC					EWS	General	
249	SUBAL HALDAR	LT KATU HALDER	51/1						EWS	General	
250	SUNIL MUKHARJEE	LT HARIPADA MUKHARJEE	36/1						EWS	General	

Sl. No.	Name Of Beneficiary	Father's Name / Husband's Name	Holding No.	Categories					Gender	UID NO.	Photo
				SC	ST	OBC	Minority	PH	EWS	General	
251	UJJAL RUIDAS	LT RANJAN RUIDAS	18/A	SC					EWS		
252	Bablu Das	Lt Sukumar Das	10/4	SC					EWS		
253	Subir Sadhu	Lt Khudiram Sadhu	100/2						EWS	General	
254	Rabi Sarkar		21/1						EWS	General	
255	Sankar Barman	Lt Arjun Barman	72/39/B						EWS	General	
256	Shyamal Dasgupta	Debi Dasgupta	71/3						EWS	General	
257	Amal Sarkar	Lt Nishi Sarkar	92/7						EWS	General	
258	Parameswar Mukherjee	Siddheswar Mukherjee	62/1						EWS	General	
259	Debu Sant	Lt Jiban Sant	151/A/55						EWS	General	
260	Dipak Basak	Lt Dharmadas Basak	91/161/A						EWS	General	
261	Annapurna Bhattacharyya	Tarapada Bhattacharyya	107						EWS	General	

Sl. No.	Name Of Beneficiary	Father's Name / Husband's Name	Holding No.	Categories					Gender	UID NO.	Photo
				SC	ST	OBC	Minority	PH			
262	Sandhya Das	Lt Shibnath Das	187/3						Female	660508674763	
263	Rabin Ruidas	Panchugopal Ruidas	3/1	SC					Male	WB/26/181/34213 2	
264	ASUTOSH SARKAR	Lt SUDHIR SARKAR	217/136/5						Male	516610255854	
265	ANJANA SARKAR	LT GOUTAM SARKAR	46/3						Female	WB/26/181/31542 7	
266	ARUN SADHUKHAN	LT L.C.SADHUKHAN	86(48)						Male	WB/26/181/33332 2	
267	CHAMPA HALDER	KAJAL HALDER	158/34						Female	318605961142	
268	GOUR CHANDRA SARDAR	LT BHAGABAN SARDAR	95(349/1/B/ B)						Male	WB/26/181/31548 6	
269	KAMALA DAS	SHYAMAPADA DAS	245(155)						Female	327360523076	
270	MALATI SARDER	SAILEN SARDER	232(145)						Female	262514031556	
271	SWAPAN BAG	LT DHUKHIRAM BAG	153(104)						Male	181235	
272	URA MAJHI	LT SUBAL MAJHI	69/1						Male	786819813229	













Sl. No.	Name Of Beneficiary	Father's Name / Husband's Name	Holding No.	Categories						Gender	UID NO.	Photo
				SC	ST	OBC	Minority	PH	EWS	General		
273	Pritha Biswas	Santosh Kumar Biswas	64/1						EWS	General	631755421058	
273	Aloka Nanda Chowdhury	Lt Dinabandhu Chowdhury	312/165						EWS	General	MHD1694512	
274	ANJANA BHATTACHARJEE	LT MADAN MOHAN BOSE	222/45/A						EWS	General	MHD3580966	
275	Ashra Santra	Lt Subal Santra	86/41/1	SC					EWS		805618428832	
276	ASHOK DAS	CHARAN DAS	328/W						EWS	General	UHM1875913	
277	Jaya Oraon	SANICHA ORAN	328/L/J		ST				EWS		UHM1314608	
278	BAIDYANATH DAS	LT JOYDEB DAS	130/B						EWS	General	UHM1319060	
279	BAPU ROY	BAIDYANATH ROY	383/B/B						EWS	General	296949460763	
280	BARUN KUMAR GHOSH	LT BENJOY GHOSH	276/A						EWS	General	384646101632	
281	Bhairab Malik	Lt Santosh Malik	52/1/A	SC					EWS		WB/26/181/30046 7	










Sl. No.	Name Of Beneficiary	Father's Name / Husband's Name	Holding No.	Categories					Gender	UID NO.	Photo
				SC	ST	OBC	Minority	PH			
282	BHANU MATI BAG	LT BASUDEB BAG	209/59						Female	356227132389	
283	Bhuban Das	Dulal Das	125/D/M	SC					Male	MHD3675303	
284	Biswanath Bagui	Lt Mohan Bagui	78						Male	WB/26/181/30349 2	
285	GOBINDA RAMDAS	LT MADAN RAMDAS	251/60/7/1						Male	WB/26/181/30613 2	
286	Gopal Ghosh	Lt Naren Ghosh	130/1						Male	WB/26/181/30063 8	
287	Gopal Pradhan	Lt Ram Pradhan	554/148/W						Male	228067365809	
288	Gour Ch Dholey	Lt Gugal Ch Dholey	54/53	SC					Male	288454155819	
289	Kantik Kantali	Lt Tinkari Kantali	187/56						Male	WB/26/181/30066 0	
290	LAKSHI SANTRA	Narayan Santra	86/81/1/N						Female	WB/26/181/30660 8	
291	Madhab Hazara	Lt Kashinath Hazra	177/40	SC					Male	880261924151	











**Arindam Guha**  
Chairman  
Baidyabati Municipality

Sl. No.	Name Of Beneficiary	Father's Name / Husband's Name	Holding No.	Categories					Gender	UID NO.	Photo
				SC	ST	OBC	Mino rity	PH			
292	MAHADEB BAG	LT SANTOSH BAG	39/27						Male	WB/26/181/30614 5	
293	MAYA MUNDA	LT KARTICK MUNDA	303/76/2						Female	667543081765	
294	NIMAI HAZRA	LATE BIBHUTI HAZRA	11/A						Male	658440036349	
295	NIMAI MALIK	LT SATISH MALIK	209/39						Male	WB/26/181/30627 2	
296	RABIN ADHIKARY	KHUDIRAM ADHIKARY	54/1/A						Male	230891054232	
297	RANJIT SINGH	DASARATH SINGH	43/B						Male	997355561764	
298	SANA DAS	LT ANIL DAS	130/B/A						Male	WB/26/181/30357 3	
299	Sunat Kumar Singh	Lt Pashupati Singh	148/P/B						Male	883787900119	
300	SANKAR BAG	LT BASUDEB BAH	209/A						Male	599204444104	
301	Bharati Mal	KASINATH MAL	150/A						Male	282661774775	



Sl. No.	Name Of Beneficiary	Father's Name / Husband's Name	Holding No.	Categories					Gender	UID NO.	Photo
				SC	ST	OBC	Minority	PH	EWS	General	
302	TAPAN GHOSH	LT MAHADEV GHOSH	243/C/1						EWS	General	
303	TUHIN BHATTACHERJEE	ASIS BHATACHARJEE	286/66						EWS	General	
304	TUMPA NAPIT	RABI SANKAR NAPIT	127/H/C	SC					EWS		
305	Sabitri Belei	Lt Ashim Belei	186/135/3						EWS	General	
306	Khokan Mondal	Ananda Mondal	125/D/7/A						EWS	General	
307	Swapan Kumar Barman	Lt Asutosh Barman	192/16/A/1	SC					EWS		
308	Saraswati Santra	Banka Santra	592/13	SC					EWS		
309	GOBINDA PRAMANIK	L.T. FATIK PRAMANIK	701/A	SC					EWS		
310	KINKAR DAS	LT.NANDALAL DAS	490[122]						EWS	General	

  
**Arindam Guin**  
 Chairman  
 Baidyabati Municipality








Sl. No.	Name Of Beneficiary	Father's Name / Husband's Name	Holding No.	Categories						Gender	UID NO.	Photo
				SC	ST	OBC	Minority	PH	EWS	General		
311	ANITA GHOSH	Mohan Lal Ghosh	473/1						EWS	General	755576852333	
312	BIBHA HAZRA	L.T.DUKHIRAM HAZRA	396/82/1/C/N	SC					EWS		WB/26/181/32455 7	
313	ASHIM KUMAR MONDAL	L.T.BATA KRISHNA MONDAL	731/B						EWS	General	418729086662	
314	SABITA GAYEN	L.T.KALIPADA GAYEN	331[88/E/1]						EWS	General	WB/26/181/33957 9	
315	SANTI RANJAN GOUTAM	L.T.JITENDRA NATH GOUTAM	411/1						EWS	General	536525952492	
316	DEBU PRAMANIK	L.T.JITEN PRAMANIK	128[24]						EWS	General	476113982768	
317	ANANTA KUMAR DAS	L.T.RASIK LAL DAS	290[80/1/A/A]						EWS	General	314713744715	
318	BARUN KUMAR DUTTA	L.T.NRIPENDRA NATH DUTTA	341[81/12/C]						EWS	General	633688926755	










**Arindam Guin**  
Chairman  
Baidyabati Municipality

Sl. No.	Name Of Beneficiary	Father's Name / Husband's Name	Holding No.	Categories					Gender	UID NO.	Photo
				SC	ST	OBC	Minority	PH	EWS	General	
319	MANIK DAS	LT.SACHIN DAS	14/B						EWS	General	
320	KARTIK ROY	LT ANIL ROY	363/1						EWS	General	
321	JYOTIKANA PARAMANIK	JOYDEB PARAMANIK	22[11/1]						EWS	General	
322	SAGAR RAY	LT:BANKA RAY	327[226]						EWS	General	
323	SUSAMA DAS (BISWAS)	MILAN KUMAR DAS	660/1						EWS	General	
324	TAPAN KUMAR DAS	LT KALIPADA DAS	236/D						EWS	General	
325	MUNDRIKA SHAW	MAHESHSAR SHAW	42/B/A						EWS	General	
326	TAPAN MANNA	LT KALIPADA MANNA	194[56/5]						EWS	General	











Sl. No.	Name Of Beneficiary	Father's Name / Husband's Name	Holding No.	Categories					Gender	UID NO.	Photo
				SC	ST	OBC	Minority	PH			
327	RAMA DEY	LT NRIPEN CHANDRA DEY	150/B						Female	MHD2966752	
328	SUKUMAR BHAL	Lt. Subodh Kumar Bhal	375/1						Male	360735159143	
329	BAIDYANATH GHOSH	LT BASUDEB GHOSH	303/1						Male	799252155168	
330	UMA GANGULI	SWAPAN GANGULI	185/E/A						Female	WB/26/181/528806	
331	BISWAJIT DAS	NARAYAN CH. DAS	73/D						Male	852687557105	
332	RABINDRA NATH DAS	LT. BANKU BIHARI DAS	185/E/A						Male	593949261295	
333	ASHIS POLLEY	LT BUJOY POLLEY	292/5						Male	363183179622	


  
**Arindam Guir**  
 Chairman  
 Baidyabati Municipality

Sl. No.	Name Of Beneficiary	Father's Name / Husband's Name	Holding No.	Categories					Gender	UID NO.	Photo
				SC	ST	OBC	Minority	PH	EWS	General	
334	SUKHRANI DECHOWDHURY	LT SUSHIL DECHOWDHURY	171(368/G)						EWS	General	
335	CHANDANA BAG	SUBHAS BAG	294/1						EWS	General	
336	SANKAR DAS	LT GOKUL CHANDRA DAS	40/1						EWS	General	
337	KALPANA MONDAL	SRIMANTA MONDAL	(66/1(F/P)195						EWS	General	
338	RUNU LAHA (KUNDU)	LT BISWANATH KUNDU	222/9						EWS	General	
339	SANDHYA RANI BERA	LT LAKSHMI NARAYAN BERA	59(41/3)						EWS	General	
340	SRIRAM MAHATO	SHIBDEB MAHATO	193						EWS	General	
341	SUNIL CHANDRA DESHMUKH	LT GOSTO BEHARI DESHMUKH	408/283/1						EWS	General	























**Arindam Guin**  
Chairman  
Baidyabati Municipality

Sl. No.	Name Of Beneficiary	Father's Name / Husband's Name	Holding No.	Categories					Gender	UID NO.	Photo
				SC	ST	OBC	Mino rity	PH	EWS	General	
342	RENU GUPTA	DAMODAR GUPTA	117/180/H						EWS	General	
343	INDUBALA PRAMANIK	ABRASH PARAMANIK	113/18/S						EWS	General	
344	JHARNA MUKHARJEE	KSHUDIRAM MUKHARJEE	100/180/D						EWS	General	
345	PATIT PABAN SAHA	LATE NATAI SAHA	147/5						EWS	General	
346	LAXMI SINGHO ROY	RABIN SINGHO ROY	126/137/K/2						EWS	General	
347	TAPAN SARKAR	LTE... BHAJAN SARKAR	495/157/B/A						EWS	General	
348	SAPNA NONDI	UMESH NONDI	79/A						EWS	General	
349	RAMCHANDRA BHUIYAN	AMRITA BHUIYAN	120/159/0/A						EWS	General	

  
**Arindam Guin**  
 Chairman  
 Baidyabati Municipality













Sl. No.	Name Of Beneficiary	Father's Name / Husband's Name	Holding No.	Categories					Gender	UID NO.	Photo
				SC	ST	OBC	Minority	PH			
350	RAJISH KARMAKAR	GOLAP KORMAKAR	98/180/X						Male	279148867951	
351	SHANTILATA NONDI	LTE.. HORIMOHON NONDI	97/180/2						Female	803464792888	
352	ADHIR BISWAS	LATE RAJEN BISWAS	95/180/B/1/N						Male	WB/26/181/465471	
353	LAXMI SINGHO ROY	RABIN SINGHO ROY	126/137/K/2						Female	283928832755	
354	KESHAB LAL SAHA	LET. RADHABALLAB SAHA	149/137/1						Male	WB/26/181/462546	
355	SHIUJI SHAW	LATE MAGNI SHAW	385/A/1/A						Male	920010731265	
356	SHIPRA DAS	LATE KRISHNA GOPAL DAS	382/A						Female	WB/26/180/300218	
357	TAPAN DEY	LATE NITYOGOPAL DEY	391/C						Male	969113899688	
358	LOKNATH MAITY	LATE JAYKARAN MAITY	391/A/B/G						Male	834718589112	
359	ANITA DAS	ANADI DAS	397/A						Female	751222052076	

Sl. No.	Name Of Beneficiary	Father's Name / Husband's Name	Holding No.	Categories						Gender	UID NO.	Photo
				SC	ST	OBC	Minority	PH	EWS			
360	DIPALI PAL	LATE NARENDRO PAL	247/F						EWS	Female	749523556469	
361	MRINMOYEE SHANAM	MANOJ SHANMA	391/A/0/A						EWS	Female	868334885538	
362	KRISHNA CH PAUL	KAMAL PUL	391/A/O						EWS	Male	295647047319	
363	BIJOY KRISHNA GAYEN	LATE RAJ KUMAR GAYAN	347/1						EWS	Male	553212039758	
364	PARIMAL SIL	LATE PRANTAPH SIL	344/2						EWS	Male	378983422481	
365	JAYDEB BAG	LATE PANCHU AHARAN BAG	68/102						EWS	Male	482123379801	
366	NIRMAL SHIL	PRANTOSH SHIL	344/3						EWS	Male	906261270169	
367	SUSANTA BAG	PANU BAG	27/113						EWS	Male	990941543912	
368	LAXMI ROY	SUMANTA ROY	34/1						EWS	Female	415399888768	
369	SUBRATA HAMBIR	LATE MADHUSUDHAN HALDER							EWS	Male		













**Arindam Guin**  
Chairman  
Baidyabati Municipality

Sl. No.	Name Of Beneficiary	Father's Name / Husband's Name	Holding No.	Categories					Gender	UID NO.	Photo
				SC	ST	OBC	Minority	PH			
370	RAJKUMAR MITRA	LATE JATINDRA NATH MITRA	837/A						Male	768947518316	
371	BISWAJIT CHOWDHURY	JANENDRA MOHAN CHOWDHURY	78/A						Male	WB/11/281/51304 2	
372	KALIDAS SAHA	MANGAL SAHA	127/87						Male	780395839464	
373	PARIBALA SAMANTA	LATE SUBODH SAMANTA	151/192/1						Female	842785940765	
374	RENU SIL	LATE ARJUN CH SIL	136/203						Female	409273882176	
375	SUBODH GANGULI	LET GYANARANJAN GANGULY	364/214/A						Male	661206557704	
376	KANAI CHATERJEE	BENODE BEHARI CHATERJEE	135/G						Male	295895921544	
377	GOPAL KUNDU	LATE NARAYAN KUNDU	180/88/3/2/N						Male	246247509130	
378	BASUDEB SAHA	LET HARIPADA SAHA	186/4						Male	638537289505	
379	KANTA POREL	RATAN POREL	515/50/1						Male	217288092124	












**Arindam Guin**  
Chairman  
Baidyabati Municipality



Sl. No.	Name Of Beneficiary	Father's Name / Husband's Name	Holding No.	Categories						Gender	UID NO.	Photo		
				SC	ST	OBC	Mino rity	PH	EWS				General	
380	Lakshmi Saha	Rabin Saha	314/105/B/B/ 5							EWS	General	Female	WB/11/281/51128 2	
381	SUMITA MALLIK	SANKAR MALLIK	332/A							EWS	General	Female	575398045717	
382	SAMBHU CHAKRABORTY	DEBENDRANATH CHAKRABORTY								EWS	General	Male	898158063979	
383	BANIBRATA DUTTA	BIDHU BHUSHAN DUTTA	34/575							EWS	General	Male	223751063232	
384	TAPAN SARKAR	LTE.. BHAJAN SARKAR	495/157/B/A							EWS	General	Male	270521386885	
385	RAMCHANDRA BHUIYAN	AMRITA BHUIYAN	120/159/0/A							EWS	General	Male	270892964450	
386	GAUTAM KUNDU	LATE GOYOTO BIHARI KUNDU	391/A/K/A/ B							EWS	General	Male	GVK2504165	
387	Amulaya Pal	Manik Ch Pal	537/1							EWS	General	Male	WB/26/181/06023 2	
388	Gouri Roy	Lt Dulal Roy	164/1/125/A/ 1							EWS	General	Female	WB/26/181/41409 3	
389	Kalpana Dhara	Saiten Dhara	624/2							EWS	General	Female	810941217666	













**Arindam Guin**  
Chairman  
Baidyabati Municipality




Sl. No.	Name Of Beneficiary	Father's Name / Husband's Name	Holding No.	Categories					Gender	UID NO.	Photo
				SC	ST	OBC	Minority	PH	EWS	General	
390	Kamala Sarkar	Lt Ganesh Sarkar	167						EWS	General	
391	Loknath Saha	Lt Jogesh Ch Saha	133/360/A						EWS	General	
392	Nityananda Dey	Lt Jugal Kishore Dey	14/125/2/B						EWS	General	
393	Pradip Dhar	Lt Jagabandhu Dhar	653/A/2/567						EWS	General	
394	Ranjit Chatterjee	Lt Jagabandhu Chatterjee	161						EWS	General	
395	Pushpa Das	Shib Sarkar Das	124/108/2						EWS	General	
396	Sushil Das	Lt Dinesh Das	280						EWS	General	
397	Niva Das	Lt Haripada Das	196/122/3						EWS	General	
398	Keshto Mondal	Lt Lal Mohan Mondal	609/1						EWS	General	
399	DEBASIS MONDAL	LATE TARAPODA MONDAL	216/A						EWS	General	
400	DIPANKAR NANDY	JOHARLAL NONDY	57/1						EWS	General	
401	HARADHAN BHATTACHARYA	LATE KANAILAL BHATTACHARYA	124/60/8						EWS	General	



**Arindam Guin**  
Chairman  
Baidyabati Municipality





Sl. No.	Name Of Beneficiary	Father's Name / Husband's Name	Holding No.	Categories					Gender	UID NO.	Photo	
				SC	ST	OBC	Minority	PH				EWS
402	INDRAJIT BANERJEE	LATE DEB KR BANERJEE	153/3						EWS	General	Male	
403	KALYANI DEY	LATE DILIP DEY	193/80/3						EWS	General	Female	
404	KAMALA DULEY	LATE HELU DULEY	178/B						EWS	General	Female	
405	KANAI SAMANTA	LATE BRAJAHARI SAMANTA	177/1						EWS	General	Male	
406	LUTAFABIBI	RAMJAN ALI	191/3						EWS	General	Female	
407	NAMITA CHAKRABORTY	SUKUMAR CHOKROBORTI	31/23						EWS	General	Female	
408	PRATAP ADHIKARI	LATE NIMAI ADHIKARI	348/1/B						EWS	General	Male	
409	RANIBALA ROYCHOWDHURY	LAT TARAPADA ROYCHOWDHURY	148/54						EWS	General	Female	
410	RATAN KUMAR GHOSH	LATE RADHIKA RANJAN GHOSH	128/1						EWS	General	Male	
411	SHISCHIN DAS	LATE PRAHALDH CH DAS	329/14/4						EWS	General	Male	
412	SAMARENDRA NATH SIL	LATE MANORANJAN SIL	107/1						EWS	General	Male	










Sl. No.	Name Of Beneficiary	Father's Name / Husband's Name	Holding No.	Categories						Gender	UID NO.	Photo		
				SC	ST	OBC	Minority	PH	EWS				General	
413	SAMIR DUTTA	JATERNDRANATH DUTTA	34							EWS	General	Male	828878530097	
414	SUBALCH BISWAS	NARAYAN BISWAS	118/63/3							EWS	General	Male	MHD 3400777	
415	SUSHAMA GHOSH	GOBINDO GHOSH	31							EWS	General	Female	742924530865	
416	TULSHI CHIHARAN DAS	LATE BHUPENDRA NATH DAS	208/40/19/B							EWS	General	Male	838219093535	
417	SUBRATA CHATTERJEE	LT SANTI CHATTERJEE	16/4							EWS	General	Male	533313933452	
418	ANJALI BALA MONDAL	LT.FAKIR CHAND MONDAL	141/F/B							EWS	General	Female	464077497137	
419	ASHIS GUIN	LT JOY KR GUIN	248/L/Z							EWS	General	Male	UHM1876291	
420	FATMA BEGUM	MD ABDULRAMAN QURASHI	309/8							EWS	General	Female	361973884588	
421	KALYAN JANA	LT MADAN MOHON JANA	248/L/B/A							EWS	General	Male	939566159392	



**Arindam Guin**  
Chairman  
Baityabati Municipality

Sl. No.	Name Of Beneficiary	Father's Name / Husband's Name	Holding No.	Categories					Gender	UID NO.	Photo
				SC	ST	OBC	Minority	PH	EWS	General	
422	KAMANA ROY	RABINDRANATH ROY	440/A						EWS	General	
423	MD.BASIR	MD NAJIR	130/63/L						EWS	General	
424	Sabera Khatun	MD KIBRIYA	190/18/D/A						EWS	General	
425	NIMAI MONDAL	L.TE JAGANATH MONDAL	607/14/A/J						EWS	General	
426	RAJ KUMAR DAS	LT SHEW PUJAN DAS	248/L/L						EWS	General	
427	RATAN DEBNATH	L.T.BHOLANATH DEBNATH	46/B/B						EWS	General	
428	ROSENA BEGUM	LT NOOR ALAM	419/A/E						EWS	General	
429	SEKH NURHAMMID	LALMAHA MAD	64/C/A						EWS	General	

  
**Arindam Guin**  
 Chairman  
 Baidyabati Municipality

Sl. No.	Name Of Beneficiary	Father's Name / Husband's Name	Holding No.	Categories					Gender	UID NO.	Photo
				SC	ST	OBC	Minority	PH			
430	SEKH SAHAGAT ALI	LUTKARRAHAMAN	208/1						Male	WB/26/181/297278	
432	SHYAMAL KUMAR PRADHAN	LT.BHAGBAT PRADHAN	46/C/A						Male	608408825370	
433	SK LALBABU	SK HAJAMAT	580/B						Male	340983926921	
434	SK SHARIPH	LT SK KARIM	66/A						Male	WB/26/181/297450	
435	SK. ANOWAR	LT.NEYAMAT	292/D						Male	WB/26/181/297442	
436	UNIS SK	MAINUDDIN SK	103/1						Male	UHM0421313	

  
**Arindam Guin**  
 Chairman  
 Baidyabati Municipality