

Project Report *on* **HOUSING FOR ALL** **2017-18**



BANSBERIA MUNICIPALITY
Beneficiary Led Construction

CONTENTS

SL	Particulars	Page
1	PREFACE	
2	ABBREVIATIONS	
3	INTRDUCTORY NOTE BY CHAIRMAN	
4	ANNEXURE 7C	
5	EXECUTIVE SUMMERY	
6	TOWN FEATURE	
7	PMAY	
8	LIST OF SLUM WITH PHYSICAL INFRASTRUCTURE	
9	LIST OF SLUM WITH SOCIAL INFRASTRUCTURE	
10	LIST OF SLUM WITH HOUSING STATUS	
11	SLUM MAP	
12	TOTAL LIST OF SLUMS	
13	BSUP	
15	FUND FLOW	
16	IMPLEMENTATION SCHEDULE	
17	SLUM/NONSLUM WISE DETAILS OF DU AND INFRASTRUCTURE COST	
18	DRAWING & ESTIMATE	
18.a	DWELLING UNITS	
19	BENEFICIARY LIST	

PREFACE

Pradhan Mantri Awas Yojana (PMAY) aims at Providing Housing for All (HFA) by 2022. when the Nation Complete 75 years of its independence. The urban homeless persons contribute to the economy of the cities and thus the Nation as cheap labour in the informal sector; yet they live with no shelter or social security. The urban homeless service with many challenges like no access to elementary Public Services such as health, education, food, water and sanitation. Pradhan Mantri Awas Yojana (PMAY) also aims at providing a pucca house to every family with water connection, toilet facilities, 24 X 7 electricity supply and access

The Mission seeks to address the housing requirement of urban poor including slum dwellers through "In Situ" Slum Redevelopment, Affordable Housing through credit linked subsidy, and Affordable Housing in partnership and subsidy for beneficiary led individual house. Under the mission, beneficiaries can take advantage under one component only

We are hopeful that this ULB will be able to utilize the success of this Program for further Municipality developmental.

works & for upgrading the quality of civic life. It will facilitate this ULB to be self-reliant son that this town can be a potential generator of economic momentum in the desired direction.

The town has 118 Nos. of slum pockets. DPR has been prepared on 73 Nos. Slum Pockets to minimize the deficiencies in civic amenities after carrying out necessary field survey work, the Slums.

This project report has been prepared for total outlay of Rs **3238.40** lakhs and the physical schemes for this town have been identified on the basis of preliminary assessment befitting with the final and comprehensive development project plan for the entire town

ABBREVIATIONS

A&OE	Administrative and Other Expenses	LIG	Low Income Group
AHP	Affordable Housing in Partnership	MD	Mission Directorate
AIP	Annual Implementation Plan	MoA	Memorandum of Agreement
BMTPC	Building Materials & Technology Promotion Council	MoHUPA	Ministry of Housing and Urban Poverty Alleviation
CDP	City Development Plan	MoU	Memorandum of Understanding
CLS	Credit linked subsidy	NA	Non Agricultural
CNA	Central Nodal Agencies	NBC	National Building Code
CPHEEO	Central Public Health and Environmental Engineering Organization	NHB	National Housing Bank
CSMC	Central Sanctioning and Monitoring Committee	NOC	No Objection Certificate
DIPP	Department of Industrial Policy and Promotion	NPV	Net Present Value
DPR	Detailed Project Report	PLI	Primary Lending Institution
EMI	Equated Monthly Installment	RWA	Residents' Welfare Association
EWS	Economically Weaker Section	SECC	Socio Economic and Caste Census
FAR	Floor Area Ratio	HFAPoA	Slum Free City Plan of Action
FSI	Floor Space Index	SLAC	State Level Appraisal Committee
HFA	Housing for All	SLNA	State Level Nodal Agency
HFAPoA	Housing for All Plan of Action	SLSMC	State Level Sanction and Monitoring Committee
IEC	Information Education & Communication	TDR	Transfer of Development Rights
IFD	Integrated Finance Division	TPQMA	Third Party Quality Monitoring Agency
IIT	Indian Institute of Technology	ULB	Urban Local Body
IS	Indian Standard	UT	Union Territory

INTRODUCTORY NOTE BY THE CHAIRPERSON



Arijita Sil, Chairperson, Bansberia Municipality

The Bansberia Municipality was established in the year of 1869 1st April. As per Census Report 2011 , Bansberia has a population of 1,03,799 (Male Population of 53760 & Female Population of 50160). The area of Bansberia Municipality is 9.07 sq km. and is 0.29 % of the total area of Hooghly district. We have tried to address the problems of urban poor & slums keeping the aspirations of people and development objectives and targets in mind. At some point we have been successful in realizing the dreams of the people while in others we were not. Preparation of Housing for All plan of action under PMAY opened a new challenge to us.

We believe that we are progressing in the right direction with the support of Government of West Bengal and Ministry of Housing and Urban Poverty Alleviation, Government of India we will be able to achieve the desired objectives.

As the Chairperson of Bansberia Municipality, I acknowledge the contribution of all the members of the Planning team of our ULB, our councillors, our staffs and the officers of SUDA. I am grateful to Sri Mitra Chatterjee WBCS (Exe), the Joint Secretary of Municipality Affairs Department and Additional Director of SUDA. Also I am grateful to Sri M.N. Pradhan (IAS) the Director of SUDA. As well as MED. It is needless to mention about the pain that has been taken by all the ward committee members in preparation of DPR for HFA for the year 2017-18.


Chairperson
Bansberia Municipality

ANNEXURE 7C

EXECUTIVE SUMMERY

TOWN FEATURE

Bansberia Municipality situated on the Western Bank of the river Hooghly, was established on 1st April 1869, covering two historical villages, namely Bansberia and Tribeni. Tribeni, an ancient holy place, is situated on the confluence of 3 sacred rivers The Ganga, The Yamuna & The Saraswati.

This Bansberia Municipality was actually the nerve centre of "Saptagram", a port city, famous for its Inland and Foreign Trades with Europe up to the 17th Century. From the travelogues of different European Businessmen who visited Saptagram during the 16th or 17th Centuries we get an account of activities around this place. Bansberia Municipality is rich heritage and tradition. There are a number of historical sites such as Haneswari Temple, Zafar Khan Gazi Darga, Tribeni Bathing Ghat etc. The Haneswari Temple, Zafar Khan Gazi Darga have been declared to be of national heritage under the Monuments and Archaeological Sites and Remains Act 1958 (24 of 1958).

The main source of earning of the people residing in Bansberia Municipality area employments in the Secondary sector manufacturing industries viz. Ganges Manufacturing Co. Ltd., Dunlop India Limited, Kesoram Rayon's Ltd., and Tribeni Tissues and in the Territory sector like Municipality Workers, Sales Workers, Clerical staff, small trades and businessmen producers of small consumable articles etc.

As per Census Report 2011, Bansberia has a population of 1,03,799 (Male Population of 53760 & Female Population of 50160). The area of Bansberia Municipality is 9.07 sq km. and is 0.29 % of the total area of Hooghly district. Relative level is 16.86 meters above the Mean Sea Level. This ULB is located at 150 kms upstream from the Bay of Bengal.

Bansberia Municipality at glance

Year of establishment	1 st April, 1869
Sub Division	Hooghly Sadar
District	Hooghly
State	West Bengal
Area (Census 2001)	9.07 sqkms

Area (Census 2011)	9.07 sqkms
Population (Census 2001)	104412
Population (Census 2011)	103920
Population Density (Census 2001)	11512/sqkms
Population Density (Census 2011)	11444/sqkms
Population (0-6 age) (census 2001)	Male 10736 , Female 8721
Literacy (Census 2011)	Total-78.53 Male- 43.12 Female-35.41
No. of Wards	22
Total No of Households	24379 (2011)
SC Population (mention year)	Male 11869, Female 11161 (2001)
ST Population (mention year)	Male 582. Female 582 (2001)
Religion	Hindu, Isalm, Christen , Panjabi, etc.
No. of Slum (mention year)	118 (Notified =88, Non Notified =30)
Slum Population (mention year)	53553 (2007)
No of Households in slums	11875
Population Below Poverty Level	32530 (2006)
Nearest National Highway	GT Road, Delhi Road
Nearest State Highway	Saptagram Tribeni Kalnwa Katwa Road
Nearest important city and Town	Hooghly-Chinsurah
Transport and ComMunicipalitynication	Railway, Bus, Car, Truck, Rickshaw, Van, Ferry service
Nearest Railway Station	Banberia Tribeni & Saptagram
Roads	Total-168.60kms (Pucca-162.56 kms/Kutch- 6.42kms)
Drainage System	Total-139.87kms , Pucca-137.47/Kutch-2.40 kms

Climate	Tropical Monsoon type, Max.Temp. - 35° Celsius, Average Annual Rainfall 1129 mm
Total no. of markets	5 Nos.
Post Office	2 Nos.
Banks	5 Nos.
No. of Parks and play grounds	11 & 4 Nos.
No. of Bus Stand(Passenger shed)	5 Nos.
No. of Bathing Ghats	21 Nos.
No. of Truck Terminal	Nil
No. of Burning Ghats	2 Nos.
No. of Burial Ground	2 Nos.
No. of ComMunicipalitynity Hall	4 Nos.
No. of Ferry Ghats	4 Nos.
No. of Bridge	3 Nos.
No. of Temples	19 Nos.
No. of mosques	4 Nos.
No. of Heritage sites	The Hangseshwari & Ananta Vasudeva, Zafar Khan Ghazi

PMAY

To give pucca house for every family is currently on the global agenda. One of the Millennium Development Goals (MDGs) is to 'achieve significant improvement in the lives of slum dwellers,

by 2022. Similar goals are set forth by Pradhan Mantri Awas Yojana in 2022, to create pucca house for every family.

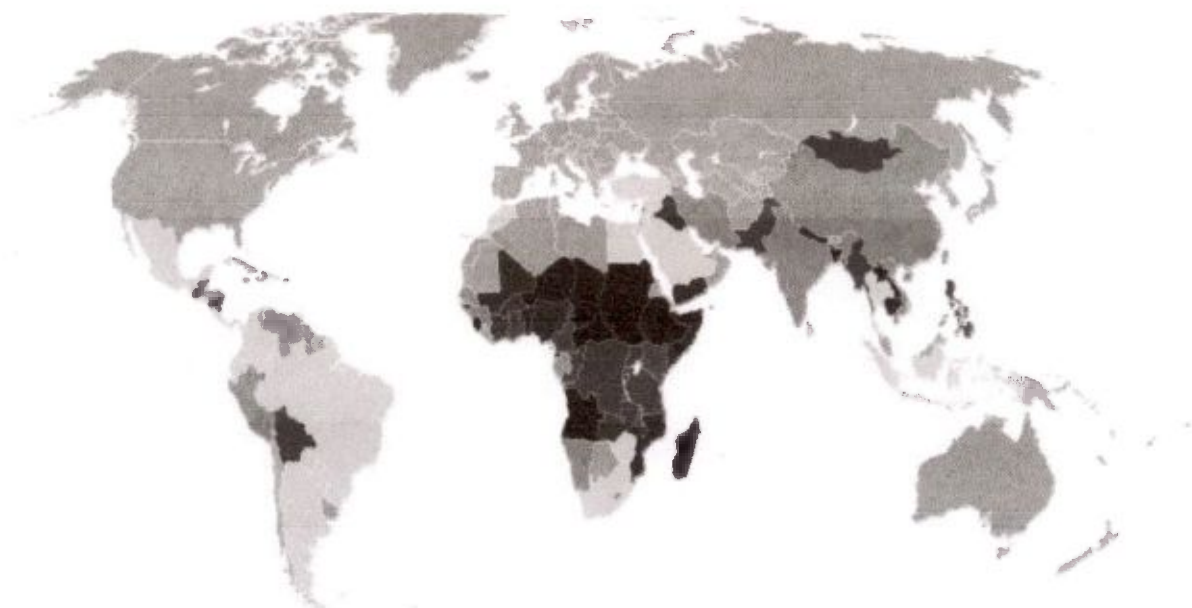
ULB undertake a demand survey through suitable means for assessing the actual demand of housing. While validating demand survey, Cities should consider possible temporary migration from rural areas to the city just to take advantage of housing scheme and exclude such migrants from list of beneficiaries. On the basis of demand survey and other available data, cities prepare Housing for All Plan of Action (HFAPoA). HFAPoA should contain the demand of housing by eligible beneficiaries in the city along with the interventions selected out of four verticals. The information regarding beneficiaries is collected by ULB in suitable. While preparing HFAPoA, ULB and Implementing Agencies should also consider the affordable housing stock already available in the city as Census data suggests that large number of houses are vacant.

Bank account number and Aadhaar number/Voter ID card/any other unique identification details of intended beneficiaries or a certificate of house ownership from Revenue Authority of beneficiary's native district will be integrated in the data base of HFAPoA for avoiding duplication of benefit to one individual family. Beneficiaries is validated by ULBs thereby ensuring their eligibility at the time of preparation of the projects and approval of projects

On the basis of HFAPoA, States/Cities subsequently prepare the Annual Implementation Plans (AIPs) dividing the task upto 2022 in view of the availability of resources and priority. For larger cities, HFAPoA and AIPs is prepared at sub-city (ward/zone etc.) level with the approval of concerned State/UT Government. The result of demand survey, draft HFAPoA and draft AIP is discussed with the local representatives including MLAs and MPs of that area so that their views are adequately factored in while finalising the plans and beneficiary list.

Cities which have already prepared Slum Free City Plan of Action (SFCPoA) or any other housing plan with data on housing, utilize the existing plan and data for preparing "Housing for All Plan of Action" (HFAPoA). Houses constructed under various schemes should be accounted for while preparing HFAPoA

Urban Population living in Slums and the Indian Scenario (Source-UN – HABITAT)



0-10% ■ 10-20% ■ 20-30% ■ 30-40% ■ 40-50% ■ 50-60% ■ 60-70% ■ 70-80% ■ 80-90% ■ 90-100%

Introduction to Pradhan Mantri Awas Yojana (PMAY)

Pradhan Mantri Awas Yojana (PMAY), a path breaking scheme for the slum dwellers and urban poor envisages a 'Pucca house to every family' through encouraging States to tackle the problem of slums in a holistic manner. It calls for a multi-pronged approach focusing on:

- Bringing existing slums within the formal system and enabling them to avail of the same level of basic amenities as the rest of the town
- Redressing the failures of the formal system that lie behind the creation of slums.
- Tackling the shortages of urban land and housing that keep shelter out of reach of the urban poor and force them to resort to extra-legal solutions in a bid to retain their sources of livelihood and employment.
- Enactment of a set of reforms at the state and city level related to inclusive planning, regulation and financing, which would ensure that adequate fresh housing stock and services get created on an ongoing basis to address both current and future needs of cities.
- An integrated approach covering shelter, services and livelihoods for poor slum communities

The duration of Pradhan Mantri Awas Yojana [PMAY] 2015 TO 2022

Allotment of dwelling units will be in the name of the female member of the . Alternatively, it can be allotted in the name of husband and wife jointly. Ownership of land required for every Beneficiary

A EWS beneficiary family will comprise husband, wife and unmarried children. The beneficiary family should not own a pucca house (an all weather dwelling unit) either in his/her name or in the name of any member of his/her family in any part of India to be eligible to receive central assistance under the mission. EWS households are defined as households having an annual income up to Rs.3,00,000 (Rupees Three Lakhs). States/UTs shall have the flexibility to re-define the annual income criteria as per local conditions in consultation with the Centre

Following infrastructure will be considered for support under PMAY

- Water connection
- Toilet facilities
- 24 x 7 Electric facilities
- Roads

Need for Projects

This development project models will give benefits in the city One of the key objectives of developing the Projects is to incentivize innovation and encourage new approaches and solutions that can demonstrably improve the quality and quantity of shelter and services for the poor. Such innovation could encompass

- Projects wise strong community participation i.e. Slum up gradation/ redevelopment projects initiated/spearheaded by the community; or with their demonstrable involvement and participation in design, planning and implementation
- New models of public-private partnerships whereby the private sector can be encouraged to take up affordable housing for the EWS/LIG.
- Innovations in planning, demonstrating integrated livelihoods, shelter and services; or convergence
- Innovative or cost effective and green building design and technologies
- Financial innovations in delivering the city/state wide programme

Vision and Objectives

Vision

The mission seeks to address the housing requirement of urban poor including slum dwellers through following program verticals:

- Slum rehabilitation of Slum Dwellers with participation of private developers using land as a resource
- Promotion of Affordable Housing for weaker section through credit linked subsidy
- Affordable Housing in Partnership with Public & Private sectors
- Subsidy for beneficiary-led individual house construction

Objectives

The project has been designed keeping in mind the following objectives

- Integrated development of all existing slums, notified or non-notified, i.e., development of infrastructure and housing in the slums/rehabilitation colonies for the slum dwellers/urban poor, including rental housing.
- Development/improvement/maintenance of basic services to the urban poor, including water supply, sewerage, drainage, solid waste management, approach and internal road street lighting.
- The Creation of affordable housing stock, including rental housing with the provision of civic infrastructure and services, on ownership
- Encouraging Public Private Partnership by having pay and use toilets and educate the slum dwellers for keeping the environment clean and hygienic

State PMAY Mission Director

The Nodal Ministry and National Mission Directorate is Ministry of Housing & Urban Poverty Alleviation, Government of India.

The Nodal Department for West Bengal is Municipality Affairs Dept. (M.A. Department), Government of West Bengal. The state level Nodal Agency is State Urban Development Agency (SUDA) under M.A. Department. State Urban Development Agency was set up in 1991 with a view to ensuring proper implementation and monitoring of the centrally assisted programmes for generating employment opportunities and alleviation of poverty throughout the State. SUDA is a Society registered under the West Bengal Societies Registration Act, 1961.

Funding pattern for PMAY(Housing for all)

- Central share 1.5 LAKHS of total cost of dwelling unit
- Beneficiary share 0.25 LAKHS of total cost of dwelling unit
- State share rest of total cost of dwelling unit
- State + ULB bear the cost of infrastructure

- State share for infrastructure to be minimum 5%
- ULB share for infrastructure to be minimum 5%
- Cost of infrastructure 10 % of sum total cost of dwelling unit

Approvals & Release of Funds

Releases and approvals to be on the basis of DPRs which need to be submitted with approval of State Level Sanctioning and Monitoring Committee

Innovative projects to be considered for sanction even in the preparatory stage. Central Funds to be released in three installments to the State Governments/SLNA; central assistance under different components will be released to the state / UTs after the approval of CSMC and with concurrence of the integrated Financial Division of the Ministry. Central share would be released in three installment of 40%,40% and 20% each.

Definition of Slum for Housing

Different definitions of a slum exist in different statutes and in urban poverty literature. For the purpose of HOUSING SCHEME, it is proposed to adopt the definition given in the 2001 Census, which is as follows:

- a. All areas notified as 'Slum' by State/Local Government and UT Administration under any Act;
- b. All areas recognized as 'Slum' by State/Local Government and UT Administration, which have not been formally notified as slum under any Act;

'Slum' or 'Slum Area'— is a compact settlement of at least 20 households (For NE & Special Category States it is 10-15 households) with a collection of poorly built tenements, mostly of temporary nature, crowded together usually with inadequate sanitary and drinking water facilities in unhygienic conditions.

Situation Appraisal

The people living in the slums all have kutchra (182) housing. In certain cases where pucca housing is available, they are usually in dilapidated condition. The kutchra houses are in very poor condition and require extensive repairs. Most of the houses have tiles on roof. While during the survey some of the houses have been noted to be in average condition, the quality of these houses is also speedily deteriorating.

Proposed Intervention

In line with the vision to 'housing for all', an integrated housing program is proposed to be implemented. The target will be all the slum /Non Slum dwellers in the pocket.

Building Plan

The buildings are proposed to cover an area of approximate 32 Sq.mt along with provision of 2rooms, kitchen and sanitation facility. The layout, size and type design of housing dwelling units depends on the local conditions and the preferences of the beneficiary.

The houses, has been designed in accordance with the desire of the beneficiaries, keeping in view the climatic conditions and the need to provide ample space, kitchen, ventilation, sanitary facilities, etc. and the community perceptions, preferences and cultural attitude

In line with the scheme, carpet area of the house will be not less than 25 sq. mts and preferably two room accommodation plus kitchen and toilet should be constructed

Compliance with Municipality Bye laws

All designs & drawings are created keeping in line with the Municipality bye laws

Building material

- PCC (1:3:6) for foundation
- RCC M-20 for substructure & superstructure (Column, Beam, Slab)
- HYSD Steel
- 1st class Brick Masonry
- 1:6 (Cement: Sand) plaster – 10 mm on soffit of beam & slab, 15 mm on internal walls & 20 mm on external walls
- IPS flooring

Structural Design

Following are the general considerations in the analysis/design.

- For all structural elements, M20 grade concrete and Fe 415 grade of steel is used.
- Plinth beams passing through columns are provided as tie beams.
- Pedestals are proposed up to ground level.
- Beam Centre-line dimensions are followed for analysis and design.
- For all the building, walls of 250 mm and 125mm thick with 20 mm External plaster and 12 mm thick internal plaster are considered.
- Seismic loads are considered acting in the horizontal direction along either of the two

principal directions

Design data

- Live load: 2.0 kN/m² at typical floor
- 1.5 kN/m² on terrace (With Access) : 0.75 kN/m² on terrace (without Access)
- Floor finish 50mm (0.05*24) = : 1.2 kN/m²
- Ceiling plaster 12mm (0.012*20.8) : 0.25 kN/m²
- Partition walls (Wherever Necessary) : 1.0 kN/m²
- Terrace finish: 1.5 kN/m²
- Earthquake load: As per IS-1893 (Part 1) - 2002
- Depth of foundation below ground: ,0.7 m
- Walls: 250 mm thick brick masonry walls at external and 125mm walls internal

Reference codes:

- IS 456: 2000 - Code of practice -Plain and Reinforced concrete.
- IS :1893 :2002 - Criteria for Earthquake resistant design of structures(Part-1)
- IS: 13920: 1993 - Ductile detailing of Reinforced concrete structures subjected to seismic forces.
- SP: 34 - Hand Book on Concrete Reinforcement and Detailing.
- S: 875: 1987 - Code of practice for design loads (other than earthquake) for buildings and structures. (Part-2)

LIST OF SLUM WITH PHYSICAL INFRASTRUCTURE

3 NO. SHIBSOHAGINI COLONY(S.C021)	
Physical Infrastructure	Status
1. Connectivity to City-wide Water Supply System	Partially connected
2. Connectivity to City-wide Strom-water Drainage Supply System	Partially connected
3. Connectivity to City-wide Sewerage System	Partially connected
4.Whether the slum is prone to flooding due to rains	No
5. Frequency of garbage Disposal	Daily
6. Arrangement for Global Disposal	Municipality staff
7. Frequency of clearance open drains	Once in 2 days
8. Approach Road/Lane/Constructed	Motorable

Path to Slum	katcha
9.Distance from the nearest Motorable road	Less than 0.5 km
10.Internal Road	Non-motorable
11.Whether Street light facility is available in the Slum	No

JAMAI GOLI - (S.C.062)	
Physical Infrastructure	Status
1. Connectivity to City-wide Water Supply System	Partially connected
2. Connectivity to City-wide Storm-water Drainage Supply System	Partially connected
3. Connectivity to City-wide Sewerage System	Partially connected
4.Whether the slum is prone to flooding due to rains	No
5. Frequency of garbage Disposal	Daily
6. Arrangement for Global Disposal	Municipality staff
7. Frequency of clearance open drains	Once in 2 days
8. Approach Road/Lane/Constructed Path to Slum	Motorable katcha
9.Distance from the nearest Motorable road	Less than 0.5 km
10.Internal Road	Non-motorable
11.Whether Street light facility is available in the Slum	No

GANDHI COLONY II(S C 16)	
Physical Infrastructure	Status
1. Connectivity to City-wide Water Supply System	Partially connected
2. Connectivity to City-wide Storm-water Drainage Supply System	Partially connected
3. Connectivity to City-wide Sewerage System	Partially connected
4.Whether the slum is prone to flooding due to rains	No
5. Frequency of garbage Disposal	Daily
6. Arrangement for Global Disposal	Municipality staff
7. Frequency of clearance open drains	Once in 2 days
8. Approach Road/Lane/Constructed Path to Slum	Motorable katcha
9.Distance from the nearest Motorable	Less than 0.5 km

road	
10.Internal Road	Non-motorable
11.Whether Street light facility is available in the Slum	No

DAMRA (ADIBASIPARA)(S.C-045)	
Physical Infrastructure	Status
1. Connectivity to City-wide Water Supply System	Partially connected
2. Connectivity to City-wide Strom-water Drainage Supply System	Partially connected
3. Connectivity to City-wide Sewerage System	Partially connected
4.Whether the slum is prone to flooding due to rains	No
5. Frequency of garbage Disposal	Daily
6. Arrangement for Global Disposal	Municipality staff
7. Frequency of clearance open drains	Once in 2 days
8. Approach Road/Lane/Constructed Path to Slum	Motorable katcha
9.Distance from the nearest Motorable road	Less than 0.5 km
10.Internal Road	Non-motorable
11.Whether Street light facility is available in the Slum	No

SHIBPUR KHATAL(S.C-018)	
Physical Infrastructure	Status
1. Connectivity to City-wide Water Supply System	Partially connected
2. Connectivity to City-wide Strom-water Drainage Supply System	Partially connected
3. Connectivity to City-wide Sewerage System	Partially connected
4.Whether the slum is prone to flooding due to rains	No
5. Frequency of garbage Disposal	Daily
6. Arrangement for Global Disposal	Municipality staff
7. Frequency of clearance open drains	Once in 2 days
8. Approach Road/Lane/Constructed Path to Slum	Motorable katcha
9.Distance from the nearest Motorable road	Less than 0.5 km
10.Internal Road	Non-motorable
11.Whether Street light facility is	No

available in the Slum	
-----------------------	--

SUKANTA PALLY - WARD (15)(S.C-027)	
Physical Infrastructure	Status
1. Connectivity to City-wide Water Supply System	Partially connected
2. Connectivity to City-wide Strom-water Drainage Supply System	Partially connected
3. Connectivity to City-wide Sewerage System	Partially connected
4. Whether the slum is prone to flooding due to rains	No
5. Frequency of garbage Disposal	Daily
6. Arrangement for Global Disposal	Municipality staff
7. Frequency of clearance open drains	Once in 2 days
8. Approach Road/Lane/Constructed Path to Slum	Motorable katcha
9. Distance from the nearest Motorable road	Less than 0.5 km
10. Internal Road	Non-motorable
11. Whether Street light facility is available in the Slum	No

NETAJI NAGAR COLONY(S.C-023)	
Physical Infrastructure	Status
1. Connectivity to City-wide Water Supply System	Partially connected
2. Connectivity to City-wide Strom-water Drainage Supply System	Partially connected
3. Connectivity to City-wide Sewerage System	Partially connected
4. Whether the slum is prone to flooding due to rains	No
5. Frequency of garbage Disposal	Daily
6. Arrangement for Global Disposal	Municipality staff
7. Frequency of clearance open drains	Once in 2 days
8. Approach Road/Lane/Constructed Path to Slum	Motorable katcha
9. Distance from the nearest Motorable road	Less than 0.5 km
10. Internal Road	Non-motorable
11. Whether Street light facility is available in the Slum	No

BADAL SINGH BUSTEE(S.C-065)

Physical Infrastructure	Status
1. Connectivity to City-wide Water Supply System	Partially connected
2. Connectivity to City-wide Storm-water Drainage Supply System	Partially connected
3. Connectivity to City-wide Sewerage System	Partially connected
4. Whether the slum is prone to flooding due to rains	No
5. Frequency of garbage Disposal	Daily
6. Arrangement for Global Disposal	Municipality staff
7. Frequency of clearance open drains	Once in 2 days
8. Approach Road/Lane/Constructed Path to Slum	Motorable katcha
9. Distance from the nearest Motorable road	Less than 0.5 km
10. Internal Road	Non-motorable
11. Whether Street light facility is available in the Slum	No

RAILGHAT COLONY - WARD (14)(S.C-024)	
Physical Infrastructure	Status
1. Connectivity to City-wide Water Supply System	Partially connected
2. Connectivity to City-wide Storm-water Drainage Supply System	Partially connected
3. Connectivity to City-wide Sewerage System	Partially connected
4. Whether the slum is prone to flooding due to rains	No
5. Frequency of garbage Disposal	Daily
6. Arrangement for Global Disposal	Municipality staff
7. Frequency of clearance open drains	Once in 2 days
8. Approach Road/Lane/Constructed Path to Slum	Motorable katcha
9. Distance from the nearest Motorable road	Less than 0.5 km
10. Internal Road	Non-motorable
11. Whether Street light facility is available in the Slum	No

SWADHIN COLONY(S.C-066)	
Physical Infrastructure	Status
1. Connectivity to City-wide Water Supply System	Partially connected

2. Connectivity to City-wide Strom-water Drainage Supply System	Partially connected
3. Connectivity to City-wide Sewerage System	Partially connected
4. Whether the slum is prone to flooding due to rains	No
5. Frequency of garbage Disposal	Daily
6. Arrangement for Global Disposal	Municipality staff
7. Frequency of clearance open drains	Once in 2 days
8. Approach Road/Lane/Constructed Path to Slum	Motorable katcha
9. Distance from the nearest Motorable road	Less than 0.5 km
10. Internal Road	Non-motorable
11. Whether Street light facility is available in the Slum	No

BINOY BADAL DINESH COLONY(S.C-025)	
Physical Infrastructure	Status
1. Connectivity to City-wide Water Supply System	Partially connected
2. Connectivity to City-wide Strom-water Drainage Supply System	Partially connected
3. Connectivity to City-wide Sewerage System	Partially connected
4. Whether the slum is prone to flooding due to rains	No
5. Frequency of garbage Disposal	Daily
6. Arrangement for Global Disposal	Municipality staff
7. Frequency of clearance open drains	Once in 2 days
8. Approach Road/Lane/Constructed Path to Slum	Motorable katcha
9. Distance from the nearest Motorable road	Less than 0.5 km
10. Internal Road	Non-motorable
11. Whether Street light facility is available in the Slum	No

JELIAPARA RUDRALANE(S.C-061)	
Physical Infrastructure	Status
1. Connectivity to City-wide Water Supply System	Partially connected
2. Connectivity to City-wide Strom-water Drainage Supply System	Partially connected

3. Connectivity to City-wide Sewerage System	Partially connected
4. Whether the slum is prone to flooding due to rains	No
5. Frequency of garbage Disposal	Daily
6. Arrangement for Global Disposal	Municipality staff
7. Frequency of clearance open drains	Once in 2 days
8. Approach Road/Lane/Constructed Path to Slum	Motorable katcha
9. Distance from the nearest Motorable road	Less than 0.5 km
10. Internal Road	Non-motorable
11. Whether Street light facility is available in the Slum	No

B.P.R.COLONY - WARD (14)(S.C-075)	
Physical Infrastructure	Status
1. Connectivity to City-wide Water Supply System	Partially connected
2. Connectivity to City-wide Storm-water Drainage Supply System	Partially connected
3. Connectivity to City-wide Sewerage System	Partially connected
4. Whether the slum is prone to flooding due to rains	No
5. Frequency of garbage Disposal	Daily
6. Arrangement for Global Disposal	Municipality staff
7. Frequency of clearance open drains	Once in 2 days
8. Approach Road/Lane/Constructed Path to Slum	Motorable katcha
9. Distance from the nearest Motorable road	Less than 0.5 km
10. Internal Road	Non-motorable
11. Whether Street light facility is available in the Slum	No

MATHPARA-II	
Physical Infrastructure	Status
1. Connectivity to City-wide Water Supply System	Partially connected
2. Connectivity to City-wide Storm-water Drainage Supply System	Partially connected
3. Connectivity to City-wide Sewerage System	Partially connected

4. Whether the slum is prone to flooding due to rains	No
5. Frequency of garbage Disposal	Daily
6. Arrangement for Global Disposal	Municipality staff
7. Frequency of clearance open drains	Once in 2 days
8. Approach Road/Lane/Constructed Path to Slum	Motorable katcha
9. Distance from the nearest Motorable road	Less than 0.5 km
10. Internal Road	Non-motorable
11. Whether Street light facility is available in the Slum	No

RAMKRISHNA PALLY (S.C.072)	
Physical Infrastructure	Status
1. Connectivity to City-wide Water Supply System	Partially connected
2. Connectivity to City-wide Storm-water Drainage Supply System	Partially connected
3. Connectivity to City-wide Sewerage System	Partially connected
4. Whether the slum is prone to flooding due to rains	No
5. Frequency of garbage Disposal	Daily
6. Arrangement for Global Disposal	Municipality staff
7. Frequency of clearance open drains	Once in 2 days
8. Approach Road/Lane/Constructed Path to Slum	Motorable katcha
9. Distance from the nearest Motorable road	Less than 0.5 km
10. Internal Road	Non-motorable
11. Whether Street light facility is available in the Slum	No

2 No. SHIBSOHAGINI COLONY (S.C-069)	
Physical Infrastructure	Status
1. Connectivity to City-wide Water Supply System	Partially connected
2. Connectivity to City-wide Storm-water Drainage Supply System	Partially connected
3. Connectivity to City-wide Sewerage System	Partially connected
4. Whether the slum is prone to flooding due to rains	No
5. Frequency of garbage Disposal	Daily

6. Arrangement for Global Disposal	Municipality staff
7. Frequency of clearance open drains	Once in 2 days
8. Approach Road/Lane/Constructed Path to Slum	Motorable katcha
9.Distance from the nearest Motorable road	Less than 0.5 km
10.Internal Road	Non-motorable
11.Whether Street light facility is available in the Slum	No

1 NO. AMTALA COLONY (BAIKUNTHAPUR S.C.085)	
Physical Infrastructure	Status
1. Connectivity to City-wide Water Supply System	Partially connected
2. Connectivity to City-wide Storm-water Drainage Supply System	Partially connected
3. Connectivity to City-wide Sewerage System	Partially connected
4.Whether the slum is prone to flooding due to rains	No
5. Frequency of garbage Disposal	Daily
6. Arrangement for Global Disposal	Municipality staff
7. Frequency of clearance open drains	Once in 2 days
8. Approach Road/Lane/Constructed Path to Slum	Motorable katcha
9.Distance from the nearest Motorable road	Less than 0.5 km
10.Internal Road	Non-motorable
11.Whether Street light facility is available in the Slum	No

JYOTI COLONY (S.C-020)	
Physical Infrastructure	Status
1. Connectivity to City-wide Water Supply System	Partially connected
2. Connectivity to City-wide Storm-water Drainage Supply System	Partially connected
3. Connectivity to City-wide Sewerage System	Partially connected
4.Whether the slum is prone to flooding due to rains	No
5. Frequency of garbage Disposal	Daily
6. Arrangement for Global Disposal	Municipality staff
7. Frequency of clearance open drains	Once in 2 days
8. Approach Road/Lane/Constructed	Motorable

Path to Slum	katcha
9.Distance from the nearest Motorable road	Less than 0.5 km
10.Internal Road	Non-motorable
11.Whether Street light facility is available in the Slum	No

KALYANNAGAR-II (S.C-090)	
Physical Infrastructure	Status
1. Connectivity to City-wide Water Supply System	Partially connected
2. Connectivity to City-wide Strom-water Drainage Supply System	Partially connected
3. Connectivity to City-wide Sewerage System	Partially connected
4.Whether the slum is prone to flooding due to rains	No
5. Frequency of garbage Disposal	Daily
6. Arrangement for Global Disposal	Municipality staff
7. Frequency of clearance open drains	Once in 2 days
8. Approach Road/Lane/Constructed Path to Slum	Motorable katcha
9.Distance from the nearest Motorable road	Less than 0.5 km
10.Internal Road	Non-motorable
11.Whether Street light facility is available in the Slum	No

SUKANTA PALLY - WARD (4)	
Physical Infrastructure	Status
1. Connectivity to City-wide Water Supply System	Partially connected
2. Connectivity to City-wide Strom-water Drainage Supply System	Partially connected
3. Connectivity to City-wide Sewerage System	Partially connected
4.Whether the slum is prone to flooding due to rains	No
5. Frequency of garbage Disposal	Daily
6. Arrangement for Global Disposal	Municipality staff
7. Frequency of clearance open drains	Once in 2 days
8. Approach Road/Lane/Constructed Path to Slum	Motorable katcha
9.Distance from the nearest Motorable	Less than 0.5 km

road	
10.Internal Road	Non-motorable
11.Whether Street light facility is available in the Slum	No

PRAVAT MANI-II (S C 112)	
Physical Infrastructure	Status
1. Connectivity to City-wide Water Supply System	Partially connected
2. Connectivity to City-wide Strom-water Drainage Supply System	Partially connected
3. Connectivity to City-wide Sewerage System	Partially connected
4.Whether the slum is prone to flooding due to rains	No
5. Frequency of garbage Disposal	Daily
6. Arrangement for Global Disposal	Municipality staff
7. Frequency of clearance open drains	Once in 2 days
8. Approach Road/Lane/Constructed Path to Slum	Motorable katcha
9.Distance from the nearest Motorable road	Less than 0.5 km
10.Internal Road	Non-motorable
11.Whether Street light facility is available in the Slum	No

NATH COLONY(S.C-113)	
Physical Infrastructure	Status
1. Connectivity to City-wide Water Supply System	Partially connected
2. Connectivity to City-wide Strom-water Drainage Supply System	Partially connected
3. Connectivity to City-wide Sewerage System	Partially connected
4.Whether the slum is prone to flooding due to rains	No
5. Frequency of garbage Disposal	Daily
6. Arrangement for Global Disposal	Municipality staff
7. Frequency of clearance open drains	Once in 2 days
8. Approach Road/Lane/Constructed Path to Slum	Motorable katcha
9.Distance from the nearest Motorable road	Less than 0.5 km
10.Internal Road	Non-motorable
11.Whether Street light facility is	No

available in the Slum	
-----------------------	--

1 No.SHIBSOHAGINI COLONY(S.C068)	
Physical Infrastructure	Status
1. Connectivity to City-wide Water Supply System	Partially connected
2. Connectivity to City-wide Strom-water Drainage Supply System	Partially connected
3. Connectivity to City-wide Sewerage System	Partially connected
4. Whether the slum is prone to flooding due to rains	No
5. Frequency of garbage Disposal	Daily
6. Arrangement for Global Disposal	Municipality staff
7. Frequency of clearance open drains	Once in 2 days
8. Approach Road/Lane/Constructed Path to Slum	Motorable katcha
9. Distance from the nearest Motorable road	Less than 0.5 km
10. Internal Road	Non-motorable
11. Whether Street light facility is available in the Slum	No

MASTER PARA (S.C-104)	
Physical Infrastructure	Status
1. Connectivity to City-wide Water Supply System	Partially connected
2. Connectivity to City-wide Strom-water Drainage Supply System	Partially connected
3. Connectivity to City-wide Sewerage System	Partially connected
4. Whether the slum is prone to flooding due to rains	No
5. Frequency of garbage Disposal	Daily
6. Arrangement for Global Disposal	Municipality staff
7. Frequency of clearance open drains	Once in 2 days
8. Approach Road/Lane/Constructed Path to Slum	Motorable katcha
9. Distance from the nearest Motorable road	Less than 0.5 km
10. Internal Road	Non-motorable
11. Whether Street light facility is available in the Slum	No

HARIJAN PARA(S.C-012)	
Physical Infrastructure	Status
1. Connectivity to City-wide Water Supply System	Partially connected
2. Connectivity to City-wide Storm-water Drainage Supply System	Partially connected
3. Connectivity to City-wide Sewerage System	Partially connected
4. Whether the slum is prone to flooding due to rains	No
5. Frequency of garbage Disposal	Daily
6. Arrangement for Global Disposal	Municipality staff
7. Frequency of clearance open drains	Once in 2 days
8. Approach Road/Lane/Constructed Path to Slum	Motorable katcha
9. Distance from the nearest Motorable road	Less than 0.5 km
10. Internal Road	Non-motorable
11. Whether Street light facility is available in the Slum	No

HARIJAN BUSTEE(S.C-107)	
Physical Infrastructure	Status
1. Connectivity to City-wide Water Supply System	Partially connected
2. Connectivity to City-wide Storm-water Drainage Supply System	Partially connected
3. Connectivity to City-wide Sewerage System	Partially connected
4. Whether the slum is prone to flooding due to rains	No
5. Frequency of garbage Disposal	Daily
6. Arrangement for Global Disposal	Municipality staff
7. Frequency of clearance open drains	Once in 2 days
8. Approach Road/Lane/Constructed Path to Slum	Motorable katcha
9. Distance from the nearest Motorable road	Less than 0.5 km
10. Internal Road	Non-motorable
11. Whether Street light facility is available in the Slum	No

RAMKRISHNA PALLY (NON-NOTIFIED SLUM)

Physical Infrastructure	Status
1. Connectivity to City-wide Water Supply System	Partially connected
2. Connectivity to City-wide Storm-water Drainage Supply System	Partially connected
3. Connectivity to City-wide Sewerage System	Partially connected
4. Whether the slum is prone to flooding due to rains	No
5. Frequency of garbage Disposal	Daily
6. Arrangement for Global Disposal	Municipality staff
7. Frequency of clearance open drains	Once in 2 days
8. Approach Road/Lane/Constructed Path to Slum	Motorable katcha
9. Distance from the nearest Motorable road	Less than 0.5 km
10. Internal Road	Non-motorable
11. Whether Street light facility is available in the Slum	No

GHOSH PARA (S.C-095)	
Physical Infrastructure	Status
1. Connectivity to City-wide Water Supply System	Partially connected
2. Connectivity to City-wide Storm-water Drainage Supply System	Partially connected
3. Connectivity to City-wide Sewerage System	Partially connected
4. Whether the slum is prone to flooding due to rains	No
5. Frequency of garbage Disposal	Daily
6. Arrangement for Global Disposal	Municipality staff
7. Frequency of clearance open drains	Once in 2 days
8. Approach Road/Lane/Constructed Path to Slum	Motorable katcha
9. Distance from the nearest Motorable road	Less than 0.5 km
10. Internal Road	Non-motorable
11. Whether Street light facility is available in the Slum	No

DAMRA-2(S.C-118)	
Physical Infrastructure	Status
1. Connectivity to City-wide Water	Partially

Supply System	connected
2. Connectivity to City-wide Strom-water Drainage Supply System	Partially connected
3. Connectivity to City-wide Sewerage System	Partially connected
4. Whether the slum is prone to flooding due to rains	No
5. Frequency of garbage Disposal	Daily
6. Arrangement for Global Disposal	Municipality staff
7. Frequency of clearance open drains	Once in 2 days
8. Approach Road/Lane/Constructed Path to Slum	Motorable katcha
9. Distance from the nearest Motorable road	Less than 0.5 km
10. Internal Road	Non-motorable
11. Whether Street light facility is available in the Slum	No

LICHUTALA(S.C-080)	
Physical Infrastructure	Status
1. Connectivity to City-wide Water Supply System	Partially connected
2. Connectivity to City-wide Strom-water Drainage Supply System	Partially connected
3. Connectivity to City-wide Sewerage System	Partially connected
4. Whether the slum is prone to flooding due to rains	No
5. Frequency of garbage Disposal	Daily
6. Arrangement for Global Disposal	Municipality staff
7. Frequency of clearance open drains	Once in 2 days
8. Approach Road/Lane/Constructed Path to Slum	Motorable katcha
9. Distance from the nearest Motorable road	Less than 0.5 km
10. Internal Road	Non-motorable
11. Whether Street light facility is available in the Slum	No

NIRANJAN PALLY (ADIBASI)(S.C-088)	
Physical Infrastructure	Status
1. Connectivity to City-wide Water Supply System	Partially connected
2. Connectivity to City-wide Strom-	Partially

water Drainage Supply System	connected
3. Connectivity to City-wide Sewerage System	Partially connected
4. Whether the slum is prone to flooding due to rains	No
5. Frequency of garbage Disposal	Daily
6. Arrangement for Global Disposal	Municipality staff
7. Frequency of clearance open drains	Once in 2 days
8. Approach Road/Lane/Constructed Path to Slum	Motorable katcha
9. Distance from the nearest Motorable road	Less than 0.5 km
10. Internal Road	Non-motorable
11. Whether Street light facility is available in the Slum	No

NARAYANI PALLY(S.C-070)	
Physical Infrastructure	Status
1. Connectivity to City-wide Water Supply System	Partially connected
2. Connectivity to City-wide Storm-water Drainage Supply System	Partially connected
3. Connectivity to City-wide Sewerage System	Partially connected
4. Whether the slum is prone to flooding due to rains	No
5. Frequency of garbage Disposal	Daily
6. Arrangement for Global Disposal	Municipality staff
7. Frequency of clearance open drains	Once in 2 days
8. Approach Road/Lane/Constructed Path to Slum	Motorable katcha
9. Distance from the nearest Motorable road	Less than 0.5 km
10. Internal Road	Non-motorable
11. Whether Street light facility is available in the Slum	No

B.P.R.COLONY- WARD (13)(S.C-074)	
Physical Infrastructure	Status
1. Connectivity to City-wide Water Supply System	Partially connected
2. Connectivity to City-wide Storm-water Drainage Supply System	Partially connected
3. Connectivity to City-wide Sewerage	Partially

System	connected
4. Whether the slum is prone to flooding due to rains	No
5. Frequency of garbage Disposal	Daily
6. Arrangement for Global Disposal	Municipality staff
7. Frequency of clearance open drains	Once in 2 days
8. Approach Road/Lane/Constructed Path to Slum	Motorable katcha
9. Distance from the nearest Motorable road	Less than 0.5 km
10. Internal Road	Non-motorable
11. Whether Street light facility is available in the Slum	No

SARADA PALLY(S.C-084)	
Physical Infrastructure	Status
1. Connectivity to City-wide Water Supply System	Partially connected
2. Connectivity to City-wide Storm-water Drainage Supply System	Partially connected
3. Connectivity to City-wide Sewerage System	Partially connected
4. Whether the slum is prone to flooding due to rains	No
5. Frequency of garbage Disposal	Daily
6. Arrangement for Global Disposal	Municipality staff
7. Frequency of clearance open drains	Once in 2 days
8. Approach Road/Lane/Constructed Path to Slum	Motorable katcha
9. Distance from the nearest Motorable road	Less than 0.5 km
10. Internal Road	Non-motorable
11. Whether Street light facility is available in the Slum	No

BRAHMACHARY COLONY(S.C-028)	
Physical Infrastructure	Status
1. Connectivity to City-wide Water Supply System	Partially connected
2. Connectivity to City-wide Storm-water Drainage Supply System	Partially connected
3. Connectivity to City-wide Sewerage System	Partially connected
4. Whether the slum is prone to flooding	No

due to rains	
5. Frequency of garbage Disposal	Daily
6. Arrangement for Global Disposal	Municipality staff
7. Frequency of clearance open drains	Once in 2 days
8. Approach Road/Lane/Constructed Path to Slum	Motorable katcha
9.Distance from the nearest Motorable road	Less than 0.5 km
10.Internal Road	Non-motorable
11.Whether Street light facility is available in the Slum	No

AMAL PALLY(S.C-003)	
Physical Infrastructure	Status
1. Connectivity to City-wide Water Supply System	Partially connected
2. Connectivity to City-wide Strom-water Drainage Supply System	Partially connected
3. Connectivity to City-wide Sewerage System	Partially connected
4.Whether the slum is prone to flooding due to rains	No
5. Frequency of garbage Disposal	Daily
6. Arrangement for Global Disposal	Municipality staff
7. Frequency of clearance open drains	Once in 2 days
8. Approach Road/Lane/Constructed Path to Slum	Motorable katcha
9.Distance from the nearest Motorable road	Less than 0.5 km
10.Internal Road	Non-motorable
11.Whether Street light facility is available in the Slum	No

KALYANNAGORE(S.C-002)	
Physical Infrastructure	Status
1. Connectivity to City-wide Water Supply System	Partially connected
2. Connectivity to City-wide Strom-water Drainage Supply System	Partially connected
3. Connectivity to City-wide Sewerage System	Partially connected
4.Whether the slum is prone to flooding due to rains	No
5. Frequency of garbage Disposal	Daily

6. Arrangement for Global Disposal	Municipality staff
7. Frequency of clearance open drains	Once in 2 days
8. Approach Road/Lane/Constructed Path to Slum	Motorable katcha
9.Distance from the nearest Motorable road	Less than 0.5 km
10.Internal Road	Non-motorable
11.Whether Street light facility is available in the Slum	No

2 NO. AMTALA COLONY (BAIKUNTHAPUR S.C.086)	
Physical Infrastructure	Status
1. Connectivity to City-wide Water Supply System	Partially connected
2. Connectivity to City-wide Storm-water Drainage Supply System	Partially connected
3. Connectivity to City-wide Sewerage System	Partially connected
4.Whether the slum is prone to flooding due to rains	No
5. Frequency of garbage Disposal	Daily
6. Arrangement for Global Disposal	Municipality staff
7. Frequency of clearance open drains	Once in 2 days
8. Approach Road/Lane/Constructed Path to Slum	Motorable katcha
9.Distance from the nearest Motorable road	Less than 0.5 km
10.Internal Road	Non-motorable
11.Whether Street light facility is available in the Slum	No

KUNDU BAZAR(S.C-047)	
Physical Infrastructure	Status
1. Connectivity to City-wide Water Supply System	Partially connected
2. Connectivity to City-wide Storm-water Drainage Supply System	Partially connected
3. Connectivity to City-wide Sewerage System	Partially connected
4.Whether the slum is prone to flooding due to rains	No
5. Frequency of garbage Disposal	Daily
6. Arrangement for Global Disposal	Municipality staff
7. Frequency of clearance open drains	Once in 2 days

10.Internal Road	Non-motorable
11.Whether Street light facility is available in the Slum	No

NABIN PALLY(S C-52)	
Physical Infrastructure	Status
1. Connectivity to City-wide Water Supply System	Partially connected
2. Connectivity to City-wide Strom-water Drainage Supply System	Partially connected
3. Connectivity to City-wide Sewerage System	Partially connected
4.Whether the slum is prone to flooding due to rains	No
5. Frequency of garbage Disposal	Daily
6. Arrangement for Global Disposal	Municipality staff
7. Frequency of clearance open drains	Once in 2 days
8. Approach Road/Lane/Constructed Path to Slum	Motorable katcha
9.Distance from the nearest Motorable road	Less than 0.5 km
10.Internal Road	Non-motorable
11.Whether Street light facility is available in the Slum	No

MATH BARI(S.CODE-044)	
Physical Infrastructure	Status
1. Connectivity to City-wide Water Supply System	Partially connected
2. Connectivity to City-wide Strom-water Drainage Supply System	Partially connected
3. Connectivity to City-wide Sewerage System	Partially connected
4.Whether the slum is prone to flooding due to rains	No
5. Frequency of garbage Disposal	Daily
6. Arrangement for Global Disposal	Municipality staff
7. Frequency of clearance open drains	Once in 2 days
8. Approach Road/Lane/Constructed Path to Slum	Motorable katcha
9.Distance from the nearest Motorable road	Less than 0.5 km
10.Internal Road	Non-motorable
11.Whether Street light facility is	No

available in the Slum	
-----------------------	--

Govt. Colony (Ansik) (Sarkari Pally)(S.C-010)	
Physical Infrastructure	Status
1. Connectivity to City-wide Water Supply System	Partially connected
2. Connectivity to City-wide Storm-water Drainage Supply System	Partially connected
3. Connectivity to City-wide Sewerage System	Partially connected
4. Whether the slum is prone to flooding due to rains	No
5. Frequency of garbage Disposal	Daily
6. Arrangement for Global Disposal	Municipality staff
7. Frequency of clearance open drains	Once in 2 days
8. Approach Road/Lane/Constructed Path to Slum	Motorable katcha
9. Distance from the nearest Motorable road	Less than 0.5 km
10. Internal Road	Non-motorable
11. Whether Street light facility is available in the Slum	No

MITRA BAGAN(S.C-011)	
Physical Infrastructure	Status
1. Connectivity to City-wide Water Supply System	Partially connected
2. Connectivity to City-wide Storm-water Drainage Supply System	Partially connected
3. Connectivity to City-wide Sewerage System	Partially connected
4. Whether the slum is prone to flooding due to rains	No
5. Frequency of garbage Disposal	Daily
6. Arrangement for Global Disposal	Municipality staff
7. Frequency of clearance open drains	Once in 2 days
8. Approach Road/Lane/Constructed Path to Slum	Motorable katcha
9. Distance from the nearest Motorable road	Less than 0.5 km
10. Internal Road	Non-motorable
11. Whether Street light facility is available in the Slum	No

NEW COLONY (S C-004)	
Physical Infrastructure	Status
1. Connectivity to City-wide Water Supply System	Partially connected
2. Connectivity to City-wide Strom-water Drainage Supply System	Partially connected
3. Connectivity to City-wide Sewerage System	Partially connected
4. Whether the slum is prone to flooding due to rains	No
5. Frequency of garbage Disposal	Daily
6. Arrangement for Global Disposal	Municipality staff
7. Frequency of clearance open drains	Once in 2 days
8. Approach Road/Lane/Constructed Path to Slum	Motorable katcha
9. Distance from the nearest Motorable road	Less than 0.5 km
10. Internal Road	Non-motorable
11. Whether Street light facility is available in the Slum	No

SANTAL PARA(S.C-006)	
Physical Infrastructure	Status
1. Connectivity to City-wide Water Supply System	Partially connected
2. Connectivity to City-wide Strom-water Drainage Supply System	Partially connected
3. Connectivity to City-wide Sewerage System	Partially connected
4. Whether the slum is prone to flooding due to rains	No
5. Frequency of garbage Disposal	Daily
6. Arrangement for Global Disposal	Municipality staff
7. Frequency of clearance open drains	Once in 2 days
8. Approach Road/Lane/Constructed Path to Slum	Motorable katcha
9. Distance from the nearest Motorable road	Less than 0.5 km
10. Internal Road	Non-motorable
11. Whether Street light facility is available in the Slum	No

RAIL GATE COLONY (S C-87)	
Physical Infrastructure	Status

1. Connectivity to City-wide Water Supply System	Partially connected
2. Connectivity to City-wide Storm-water Drainage Supply System	Partially connected
3. Connectivity to City-wide Sewerage System	Partially connected
4. Whether the slum is prone to flooding due to rains	No
5. Frequency of garbage Disposal	Daily
6. Arrangement for Global Disposal	Municipality staff
7. Frequency of clearance open drains	Once in 2 days
8. Approach Road/Lane/Constructed Path to Slum	Motorable katcha
9. Distance from the nearest Motorable road	Less than 0.5 km
10. Internal Road	Non-motorable
11. Whether Street light facility is available in the Slum	No

NEW COLONY - WARD (16)(S.C-039)	
Physical Infrastructure	Status
1. Connectivity to City-wide Water Supply System	Partially connected
2. Connectivity to City-wide Storm-water Drainage Supply System	Partially connected
3. Connectivity to City-wide Sewerage System	Partially connected
4. Whether the slum is prone to flooding due to rains	No
5. Frequency of garbage Disposal	Daily
6. Arrangement for Global Disposal	Municipality staff
7. Frequency of clearance open drains	Once in 2 days
8. Approach Road/Lane/Constructed Path to Slum	Motorable katcha
9. Distance from the nearest Motorable road	Less than 0.5 km
10. Internal Road	Non-motorable
11. Whether Street light facility is available in the Slum	No

ISLAMPARA II(S.C-017)	
Physical Infrastructure	Status
1. Connectivity to City-wide Water Supply System	Partially connected

2. Connectivity to City-wide Strom-water Drainage Supply System	Partially connected
3. Connectivity to City-wide Sewerage System	Partially connected
4. Whether the slum is prone to flooding due to rains	No
5. Frequency of garbage Disposal	Daily
6. Arrangement for Global Disposal	Municipality staff
7. Frequency of clearance open drains	Once in 2 days
8. Approach Road/Lane/Constructed Path to Slum	Motorable katcha
9. Distance from the nearest Motorable road	Less than 0.5 km
10. Internal Road	Non-motorable
11. Whether Street light facility is available in the Slum	No

1 NO SHIB SOHAGANI COLONY(S.C-106)	
Physical Infrastructure	Status
1. Connectivity to City-wide Water Supply System	Partially connected
2. Connectivity to City-wide Strom-water Drainage Supply System	Partially connected
3. Connectivity to City-wide Sewerage System	Partially connected
4. Whether the slum is prone to flooding due to rains	No
5. Frequency of garbage Disposal	Daily
6. Arrangement for Global Disposal	Municipality staff
7. Frequency of clearance open drains	Once in 2 days
8. Approach Road/Lane/Constructed Path to Slum	Motorable katcha
9. Distance from the nearest Motorable road	Less than 0.5 km
10. Internal Road	Non-motorable
11. Whether Street light facility is available in the Slum	No

DHOPA GHAT(S,C-054)	
Physical Infrastructure	Status
1. Connectivity to City-wide Water Supply System	Partially connected
2. Connectivity to City-wide Strom-water Drainage Supply System	Partially connected

3. Connectivity to City-wide Sewerage System	Partially connected
4. Whether the slum is prone to flooding due to rains	No
5. Frequency of garbage Disposal	Daily
6. Arrangement for Global Disposal	Municipality staff
7. Frequency of clearance open drains	Once in 2 days
8. Approach Road/Lane/Constructed Path to Slum	Motorable katcha
9. Distance from the nearest Motorable road	Less than 0.5 km
10. Internal Road	Non-motorable
11. Whether Street light facility is available in the Slum	No

MAJHERSARAK(S.C-058)	
Physical Infrastructure	Status
1. Connectivity to City-wide Water Supply System	Partially connected
2. Connectivity to City-wide Storm-water Drainage Supply System	Partially connected
3. Connectivity to City-wide Sewerage System	Partially connected
4. Whether the slum is prone to flooding due to rains	No
5. Frequency of garbage Disposal	Daily
6. Arrangement for Global Disposal	Municipality staff
7. Frequency of clearance open drains	Once in 2 days
8. Approach Road/Lane/Constructed Path to Slum	Motorable katcha
9. Distance from the nearest Motorable road	Less than 0.5 km
10. Internal Road	Non-motorable
11. Whether Street light facility is available in the Slum	No

RASH BAGAN(S.C-060)	
Physical Infrastructure	Status
1. Connectivity to City-wide Water Supply System	Partially connected
2. Connectivity to City-wide Storm-water Drainage Supply System	Partially connected
3. Connectivity to City-wide Sewerage System	Partially connected

4. Whether the slum is prone to flooding due to rains	No
5. Frequency of garbage Disposal	Daily
6. Arrangement for Global Disposal	Municipality staff
7. Frequency of clearance open drains	Once in 2 days
8. Approach Road/Lane/Constructed Path to Slum	Motorable katcha
9. Distance from the nearest Motorable road	Less than 0.5 km
10. Internal Road	Non-motorable
11. Whether Street light facility is available in the Slum	No

RAMESHWARPUR(S.C-071)	
Physical Infrastructure	Status
1. Connectivity to City-wide Water Supply System	Partially connected
2. Connectivity to City-wide Storm-water Drainage Supply System	Partially connected
3. Connectivity to City-wide Sewerage System	Partially connected
4. Whether the slum is prone to flooding due to rains	No
5. Frequency of garbage Disposal	Daily
6. Arrangement for Global Disposal	Municipality staff
7. Frequency of clearance open drains	Once in 2 days
8. Approach Road/Lane/Constructed Path to Slum	Motorable katcha
9. Distance from the nearest Motorable road	Less than 0.5 km
10. Internal Road	Non-motorable
11. Whether Street light facility is available in the Slum	No

UMA PALLY(S.C-031)	
Physical Infrastructure	Status
1. Connectivity to City-wide Water Supply System	Partially connected
2. Connectivity to City-wide Storm-water Drainage Supply System	Partially connected
3. Connectivity to City-wide Sewerage System	Partially connected
4. Whether the slum is prone to flooding due to rains	No

5. Frequency of garbage Disposal	Daily
6. Arrangement for Global Disposal	Municipality staff
7. Frequency of clearance open drains	Once in 2 days
8. Approach Road/Lane/Constructed Path to Slum	Motorable katcha
9.Distance from the nearest Motorable road	Less than 0.5 km
10.Internal Road	Non-motorable
11.Whether Street light facility is available in the Slum	No

SASHTHITALA(S.C-032)	
Physical Infrastructure	Status
1. Connectivity to City-wide Water Supply System	Partially connected
2. Connectivity to City-wide Storm-water Drainage Supply System	Partially connected
3. Connectivity to City-wide Sewerage System	Partially connected
4.Whether the slum is prone to flooding due to rains	No
5. Frequency of garbage Disposal	Daily
6. Arrangement for Global Disposal	Municipality staff
7. Frequency of clearance open drains	Once in 2 days
8. Approach Road/Lane/Constructed Path to Slum	Motorable katcha
9.Distance from the nearest Motorable road	Less than 0.5 km
10.Internal Road	Non-motorable
11.Whether Street light facility is available in the Slum	No

RATHALA COLONY(S.C-035)	
Physical Infrastructure	Status
1. Connectivity to City-wide Water Supply System	Partially connected
2. Connectivity to City-wide Storm-water Drainage Supply System	Partially connected
3. Connectivity to City-wide Sewerage System	Partially connected
4.Whether the slum is prone to flooding due to rains	No
5. Frequency of garbage Disposal	Daily
6. Arrangement for Global Disposal	Municipality staff

7. Frequency of clearance open drains	Once in 2 days
8. Approach Road/Lane/Constructed Path to Slum	Motorable katcha
9.Distance from the nearest Motorable road	Less than 0.5 km
10.Internal Road	Non-motorable
11.Whether Street light facility is available in the Slum	No

DAS COLONY(S.C-037)	
Physical Infrastructure	Status
1. Connectivity to City-wide Water Supply System	Partially connected
2. Connectivity to City-wide Storm-water Drainage Supply System	Partially connected
3. Connectivity to City-wide Sewerage System	Partially connected
4.Whether the slum is prone to flooding due to rains	No
5. Frequency of garbage Disposal	Daily
6. Arrangement for Global Disposal	Municipality staff
7. Frequency of clearance open drains	Once in 2 days
8. Approach Road/Lane/Constructed Path to Slum	Motorable katcha
9.Distance from the nearest Motorable road	Less than 0.5 km
10.Internal Road	Non-motorable
11.Whether Street light facility is available in the Slum	No

KONCHATI(S.C-040)	
Physical Infrastructure	Status
1. Connectivity to City-wide Water Supply System	Partially connected
2. Connectivity to City-wide Storm-water Drainage Supply System	Partially connected
3. Connectivity to City-wide Sewerage System	Partially connected
4.Whether the slum is prone to flooding due to rains	No
5. Frequency of garbage Disposal	Daily
6. Arrangement for Global Disposal	Municipality staff
7. Frequency of clearance open drains	Once in 2 days
8. Approach Road/Lane/Constructed	Motorable

Path to Slum	katcha
9.Distance from the nearest Motorable road	Less than 0.5 km
10.Internal Road	Non-motorable
11.Whether Street light facility is available in the Slum	No

SHIBTALA COLONY(S.C-050)	
Physical Infrastructure	Status
1. Connectivity to City-wide Water Supply System	Partially connected
2. Connectivity to City-wide Strom-water Drainage Supply System	Partially connected
3. Connectivity to City-wide Sewerage System	Partially connected
4.Whether the slum is prone to flooding due to rains	No
5. Frequency of garbage Disposal	Daily
6. Arrangement for Global Disposal	Municipality staff
7. Frequency of clearance open drains	Once in 2 days
8. Approach Road/Lane/Constructed Path to Slum	Motorabble katcha
9.Distance from the nearest Motorable road	Less than 0.5 km
10.Internal Road	Non-motorable
11.Whether Street light facility is available in the Slum	No

MAJUMDER PALLY(S.C-078)	
Physical Infrastructure	Status
1. Connectivity to City-wide Water Supply System	Partially connected
2. Connectivity to City-wide Strom-water Drainage Supply System	Partially connected
3. Connectivity to City-wide Sewerage System	Partially connected
4.Whether the slum is prone to flooding due to rains	No
5. Frequency of garbage Disposal	Daily
6. Arrangement for Global Disposal	Municipality staff
7. Frequency of clearance open drains	Once in 2 days
8. Approach Road/Lane/Constructed Path to Slum	Motorabble katcha
9.Distance from the nearest Motorable	Less than 0.5 km

road	
10.Internal Road	Non-motorable
11.Whether Street light facility is available in the Slum	No

ADIBASIPARA (S.C-005)	
Physical Infrastructure	Status
1. Connectivity to City-wide Water Supply System	Partially connected
2. Connectivity to City-wide Storm-water Drainage Supply System	Partially connected
3. Connectivity to City-wide Sewerage System	Partially connected
4.Whether the slum is prone to flooding due to rains	No
5. Frequency of garbage Disposal	Daily
6. Arrangement for Global Disposal	Municipality staff
7. Frequency of clearance open drains	Once in 2 days
8. Approach Road/Lane/Constructed Path to Slum	Motorable katcha
9.Distance from the nearest Motorable road	Less than 0.5 km
10.Internal Road	Non-motorable
11.Whether Street light facility is available in the Slum	No

Railgate Colony (S.C.076)	
Physical Infrastructure	Status
1. Connectivity to City-wide Water Supply System	Partially connected
2. Connectivity to City-wide Storm-water Drainage Supply System	Partially connected
3. Connectivity to City-wide Sewerage System	Partially connected
4.Whether the slum is prone to flooding due to rains	No
5. Frequency of garbage Disposal	Daily
6. Arrangement for Global Disposal	Municipality staff
7. Frequency of clearance open drains	Once in 2 days
8. Approach Road/Lane/Constructed Path to Slum	Motorable katcha
9.Distance from the nearest Motorable road	Less than 0.5 km

10.Internal Road	Non-motorable
11.Whether Street light facility is available in the Slum	No

Adhikary Para (S.C.079)	
Physical Infrastructure	Status
1. Connectivity to City-wide Water Supply System	Partially connected
2. Connectivity to City-wide Strom-water Drainage Supply System	Partially connected
3. Connectivity to City-wide Sewerage System	Partially connected
4.Whether the slum is prone to flooding due to rains	No
5. Frequency of garbage Disposal	Daily
6. Arrangement for Global Disposal	Municipality staff
7. Frequency of clearance open drains	Once in 2 days
8. Approach Road/Lane/Constructed Path to Slum	Motorable katcha
9.Distance from the nearest Motorable road	Less than 0.5 km
10.Internal Road	Non-motorable
11.Whether Street light facility is available in the Slum	No

Sahaganj 9 No. Goli II (S.C.089)	
Physical Infrastructure	Status
1. Connectivity to City-wide Water Supply System	Partially connected
2. Connectivity to City-wide Strom-water Drainage Supply System	Partially connected
3. Connectivity to City-wide Sewerage System	Partially connected
4.Whether the slum is prone to flooding due to rains	No
5. Frequency of garbage Disposal	Daily
6. Arrangement for Global Disposal	Municipality staff
7. Frequency of clearance open drains	Once in 2 days
8. Approach Road/Lane/Constructed Path to Slum	Motorable katcha
9.Distance from the nearest Motorable road	Less than 0.5 km
10.Internal Road	Non-motorable
11.Whether Street light facility is	No

available in the Slum	
-----------------------	--

Gangar Dhar (S.C.092)	
Physical Infrastructure	Status
1. Connectivity to City-wide Water Supply System	Partially connected
2. Connectivity to City-wide Storm-water Drainage Supply System	Partially connected
3. Connectivity to City-wide Sewerage System	Partially connected
4. Whether the slum is prone to flooding due to rains	No
5. Frequency of garbage Disposal	Daily
6. Arrangement for Global Disposal	Municipality staff
7. Frequency of clearance open drains	Once in 2 days
8. Approach Road/Lane/Constructed Path to Slum	Motorable katcha
9. Distance from the nearest Motorable road	Less than 0.5 km
10. Internal Road	Non-motorable
11. Whether Street light facility is available in the Slum	No

Gangar Dhar (S.C.097)	
Physical Infrastructure	Status
1. Connectivity to City-wide Water Supply System	Partially connected
2. Connectivity to City-wide Storm-water Drainage Supply System	Partially connected
3. Connectivity to City-wide Sewerage System	Partially connected
4. Whether the slum is prone to flooding due to rains	No
5. Frequency of garbage Disposal	Daily
6. Arrangement for Global Disposal	Municipality staff
7. Frequency of clearance open drains	Once in 2 days
8. Approach Road/Lane/Constructed Path to Slum	Motorable katcha
9. Distance from the nearest Motorable road	Less than 0.5 km
10. Internal Road	Non-motorable
11. Whether Street light facility is available in the Slum	No

Islampara (S.C.103)	
Physical Infrastructure	Status
1. Connectivity to City-wide Water Supply System	Partially connected
2. Connectivity to City-wide Storm-water Drainage Supply System	Partially connected
3. Connectivity to City-wide Sewerage System	Partially connected
4. Whether the slum is prone to flooding due to rains	No
5. Frequency of garbage Disposal	Daily
6. Arrangement for Global Disposal	Municipality staff
7. Frequency of clearance open drains	Once in 2 days
8. Approach Road/Lane/Constructed Path to Slum	Motorable katcha
9. Distance from the nearest Motorable road	Less than 0.5 km
10. Internal Road	Non-motorable
11. Whether Street light facility is available in the Slum	No

Gandhi Colony II (S.C.105)	
Physical Infrastructure	Status
1. Connectivity to City-wide Water Supply System	Partially connected
2. Connectivity to City-wide Storm-water Drainage Supply System	Partially connected
3. Connectivity to City-wide Sewerage System	Partially connected
4. Whether the slum is prone to flooding due to rains	No
5. Frequency of garbage Disposal	Daily
6. Arrangement for Global Disposal	Municipality staff
7. Frequency of clearance open drains	Once in 2 days
8. Approach Road/Lane/Constructed Path to Slum	Motorable katcha
9. Distance from the nearest Motorable road	Less than 0.5 km
10. Internal Road	Non-motorable
11. Whether Street light facility is available in the Slum	No

LIST OF SLUM WITH SOCIAL INFRASTRUCTURE

Education & Social Infrastructure	
Pre-primary School	
Anganwadi under ICDS	Within distance less than 1 km
Municipality Pre-school	NA
Private Pre-school	NA
Primary School	
Municipality	NA
State Government	Within distance less than 0.5 km
Private	NA
High School	
Municipality	NA
Private	Within distance less than 0.5 km
State Government	NA
Adult Education Centre	NA
Health Facilities	NA
Urban Health Post	NA
Primary Health Centre	NA
Government Hospital	Within distance less than 10 km
Maternity Centre	NA
Private Clinic	NA
Registered Medical Practitioner (RMP)	NA
Ayurvedic Doctor/Vaidya	NA
Social Development/Welfare	NA
ComMunicipalityity Hall	NA
Livelihood/Production Centre	NA
Vocational Training/Training cum Production Centre	NA
Street Children Rehabilitation Centre	NA
Night Shelter	NA
Old Age Home	NA
Self Help Groups/DWCUA Groups in Slum	NA
No. of Neighbourhood Groups (NHGs) in slum	NA
Slum-dwellers Association	NA
Youth Association	1
Women's Association/Mahila Samithis	NA

JALESWARI GHAT(S.C-057)	
Education & Social Infrastructure	
Pre-primary School	
Anganwadi under ICDS	Within distance less than 1 km
Municipality Pre-school	NA
Private Pre-school	NA

Primary School	
Municipality	NA
State Government	Within distance less than 0.5 km
Private	NA
High School	
Municipality	NA
Private	Within distance less than 0.5 km
State Government	NA
Adult Education Centre	NA
Health Facilities	NA
Urban Health Post	NA
Primary Health Centre	NA
Government Hospital	Within distance less than 10 km
Maternity Centre	NA
Private Clinic	NA
Registered Medical Practitioner (RMP)	NA
Ayurvedic Doctor/Vaidya	NA
Social Development/Welfare	NA
ComMunicipalitynity Hall	NA
Livelihood/Production Centre	NA
Vocational Training/Training cum Production Centre	NA
Street Children Rehabilitation Centre	NA
Night Shelter	NA
Old Age Home	NA
Self Help Groups/DWCUA Groups in Slum	NA
No. of Neighbourhood Groups (NHGs) in slum	NA
Slum-dwellers Association	NA
Youth Association	1
Women's Association/Mahila Samithis	NA

JAMAI GOLI - (S.C.062)	
Education & Social Infrastructure	
Pre-primary School	
Anganwadi under ICDS	Within distance less than 1 km
Municipality Pre-school	NA
Private Pre-school	NA
Primary School	
Municipality	NA
State Government	Within distance less than 0.5 km
Private	NA
High School	
Municipality	NA

Private	Within distance less than 0.5 km
State Government	NA
Adult Education Centre	NA
Health Facilities	NA
Urban Health Post	NA
Primary Health Centre	NA
Government Hospital	Within distance less than 10 km
Maternity Centre	NA
Private Clinic	NA
Registered Medical Practitioner (RMP)	NA
Ayurvedic Doctor/Vaidya	NA
Social Development/Welfare	NA
ComMunicipalitynity Hall	NA
Livelihood/Production Centre	NA
Vocational Training/Training cum Production Centre	NA
Street Children Rehabilitation Centre	NA
Night Shelter	NA
Old Age Home	NA
Self Help Groups/DWCUA Groups in Slum	NA
No. of Neighbourhood Groups (NHGs) in slum	NA
Slum-dwellers Association	NA
Youth Association	1
Women's Association/Mahila Samithis	NA

GANDHI COLONY II(S C 16)	
Education & Social Infrastructure	
Pre-primary School	
Anganwadi under ICDS	Within distance less than 1 km
Municipality Pre-school	NA
Private Pre-school	NA
Primary School	
Municipality	NA
State Government	Within distance less than 0.5 km
Private	NA
High School	
Municipality	NA
Private	Within distance less than 0.5 km
State Government	NA
Adult Education Centre	NA
Health Facilities	NA
Urban Health Post	NA
Primary Health Centre	NA

Government Hospital	Within distance less than 10 km
Maternity Centre	NA
Private Clinic	NA
Registered Medical Practitioner (RMP)	NA
Ayurvedic Doctor/Vaidya	NA
Social Development/Welfare	NA
ComMunicipalitynity Hall	NA
Livelihood/Production Centre	NA
Vocational Training/Training cum Production Centre	NA
Street Children Rehabilitation Centre	NA
Night Shelter	NA
Old Age Home	NA
Self Help Groups/DWCUA Groups in Slum	NA
No. of Neighbourhood Groups (NHGs) in slum	NA
Slum-dwellers Association	NA
Youth Association	1
Women's Association/Mahila Samithis	NA

DAMRA (ADIBASIPARA)(S.C-045)	
Education & Social Infrastructure	
Pre-primary School	
Anganwadi under ICDS	Within distance less than 1 km
Municipality Pre-school	NA
Private Pre-school	NA
Primary School	
Municipality	NA
State Government	Within distance less than 0.5 km
Private	NA
High School	
Municipality	NA
Private	Within distance less than 0.5 km
State Government	NA
Adult Education Centre	NA
Health Facilities	NA
Urban Health Post	NA
Primary Health Centre	NA
Government Hospital	Within distance less than 10 km
Maternity Centre	NA
Private Clinic	NA
Registered Medical Practitioner (RMP)	NA
Ayurvedic Doctor/Vaidya	NA
Social Development/Welfare	NA

ComMunicipalitynity Hall	NA
Livelihood/Production Centre	NA
Vocational Training/Training cum Production Centre	NA
Street Children Rehabilitation Centre	NA
Night Shelter	NA
Old Age Home	NA
Self Help Groups/DWCUA Groups in Slum	NA
No. of Neighbourhood Groups (NHGs) in slum	NA
Slum-dwellers Association	NA
Youth Association	1
Women's Association/Mahila Samithis	NA

SHIBPUR KHATAL(S.C-018)	
Education & Social Infrastructure	
Pre-primary School	
Anganwadi under ICDS	Within distance less than 1 km
Municipality Pre-school	NA
Private Pre-school	NA
Primary School	
Municipality	NA
State Government	Within distance less than 0.5 km
Private	NA
High School	
Municipality	NA
Private	Within distance less than 0.5 km
State Government	NA
Adult Education Centre	NA
Health Facilities	NA
Urban Health Post	NA
Primary Health Centre	NA
Government Hospital	Within distance less than 10 km
Maternity Centre	NA
Private Clinic	NA
Registered Medical Practitioner (RMP)	NA
Ayurvedic Doctor/Vaidya	NA
Social Development/Welfare	NA
ComMunicipalitynity Hall	NA
Livelihood/Production Centre	NA
Vocational Training/Training cum Production Centre	NA
Street Children Rehabilitation Centre	NA
Night Shelter	NA
Old Age Home	NA
Self Help Groups/DWCUA Groups in Slum	NA

No. of Neighbourhood Groups (NHGs) in slum	NA
Slum-dwellers Association	NA
Youth Association	1
Women's Association/Mahila Samithis	NA

SUKANTA PALLY - WARD (15)(S.C-027)	
Education & Social Infrastructure	
Pre-primary School	
Anganwadi under ICDS	Within distance less than 1 km
Municipality Pre-school	NA
Private Pre-school	NA
Primary School	
Municipality	NA
State Government	Within distance less than 0.5 km
Private	NA
High School	
Municipality	NA
Private	Within distance less than 0.5 km
State Government	NA
Adult Education Centre	NA
Health Facilities	NA
Urban Health Post	NA
Primary Health Centre	NA
Government Hospital	Within distance less than 10 km
Maternity Centre	NA
Private Clinic	NA
Registered Medical Practitioner (RMP)	NA
Ayurvedic Doctor/Vaidya	NA
Social Development/Welfare	NA
ComMunicipalitynity Hall	NA
Livelihood/Production Centre	NA
Vocational Training/Training cum Production Centre	NA
Street Children Rehabilitation Centre	NA
Night Shelter	NA
Old Age Home	NA
Self Help Groups/DWCUA Groups in Slum	NA
No. of Neighbourhood Groups (NHGs) in slum	NA
Slum-dwellers Association	NA
Youth Association	1
Women's Association/Mahila Samithis	NA

NETAJI NAGAR COLONY(S.C-023)	
Education & Social Infrastructure	

Pre-primary School	
Anganwadi under ICDS	Within distance less than 1 km
Municipality Pre-school	NA
Private Pre-school	NA
Primary School	
Municipality	NA
State Government	Within distance less than 0.5 km
Private	NA
High School	
Municipality	NA
Private	Within distance less than 0.5 km
State Government	NA
Adult Education Centre	NA
Health Facilities	NA
Urban Health Post	NA
Primary Health Centre	NA
Government Hospital	Within distance less than 10 km
Maternity Centre	NA
Private Clinic	NA
Registered Medical Practitioner (RMP)	NA
Ayurvedic Doctor/Vaidya	NA
Social Development/Welfare	NA
Community Hall	NA
Livelihood/Production Centre	NA
Vocational Training/Training cum Production Centre	NA
Street Children Rehabilitation Centre	NA
Night Shelter	NA
Old Age Home	NA
Self Help Groups/DWCUA Groups in Slum	NA
No. of Neighbourhood Groups (NHGs) in slum	NA
Slum-dwellers Association	NA
Youth Association	1
Women's Association/Mahila Samithis	NA

BADAL SINGH BUSTEE(S.C-065)	
Education & Social Infrastructure	
Pre-primary School	
Anganwadi under ICDS	Within distance less than 1 km
Municipality Pre-school	NA
Private Pre-school	NA
Primary School	
Municipality	NA
State Government	Within distance less than 0.5

	km
Private	NA
High School	
Municipality	NA
Private	Within distance less than 0.5 km
State Government	NA
Adult Education Centre	NA
Health Facilities	NA
Urban Health Post	NA
Primary Health Centre	NA
Government Hospital	Within distance less than 10 km
Maternity Centre	NA
Private Clinic	NA
Registered Medical Practitioner (RMP)	NA
Ayurvedic Doctor/Vaidya	NA
Social Development/Welfare	NA
ComMunicipalitynity Hall	NA
Livelihood/Production Centre	NA
Vocational Training/Training cum Production Centre	NA
Street Children Rehabilitation Centre	NA
Night Shelter	NA
Old Age Home	NA
Self Help Groups/DWCUA Groups in Slum	NA
No. of Neighbourhood Groups (NHGs) in slum	NA
Slum-dwellers Association	NA
Youth Association	1
Women's Association/Mahila Samithis	NA

RAILGHAT COLONY - WARD (14)(S.C-024)	
Education & Social Infrastructure	
Pre-primary School	
Anganwadi under ICDS	Within distance less than 1 km
Municipality Pre-school	NA
Private Pre-school	NA
Primary School	
Municipality	NA
State Government	Within distance less than 0.5 km
Private	NA
High School	
Municipality	NA
Private	Within distance less than 0.5 km
State Government	NA

Adult Education Centre	NA
Health Facilities	NA
Urban Health Post	NA
Primary Health Centre	NA
Government Hospital	Within distance less than 10 km
Maternity Centre	NA
Private Clinic	NA
Registered Medical Practitioner (RMP)	NA
Ayurvedic Doctor/Vaidya	NA
Social Development/Welfare	NA
ComMunicipalitynity Hall	NA
Livelihood/Production Centre	NA
Vocational Training/Training cum Production Centre	NA
Street Children Rehabilitation Centre	NA
Night Shelter	NA
Old Age Home	NA
Self Help Groups/DWCUA Groups in Slum	NA
No. of Neighbourhood Groups (NHGs) in slum	NA
Slum-dwellers Association	NA
Youth Association	1
Women's Association/Mahila Samithis	NA

SWADHIN COLONY(S.C-066)	
Education & Social Infrastructure	
Pre-primary School	
Anganwadi under ICDS	Within distance less than 1 km
Municipality Pre-school	NA
Private Pre-school	NA
Primary School	
Municipality	NA
State Government	Within distance less than 0.5 km
Private	NA
High School	
Municipality	NA
Private	Within distance less than 0.5 km
State Government	NA
Adult Education Centre	NA
Health Facilities	NA
Urban Health Post	NA
Primary Health Centre	NA
Government Hospital	Within distance less than 10 km

Maternity Centre	NA
Private Clinic	NA
Registered Medical Practitioner (RMP)	NA
Ayurvedic Doctor/Vaidya	NA
Social Development/Welfare	NA
ComMunicipalitynity Hall	NA
Livelihood/Production Centre	NA
Vocational Training/Training cum Production Centre	NA
Street Children Rehabilitation Centre	NA
Night Shelter	NA
Old Age Home	NA
Self Help Groups/DWCUA Groups in Slum	NA
No. of Neighbourhood Groups (NHGs) in slum	NA
Slum-dwellers Association	NA
Youth Association	1
Women's Association/Mahila Samithis	NA

BINOY BADAL DINESH COLONY(S.C-025)	
Education & Social Infrastructure	
Pre-primary School	
Anganwadi under ICDS	Within distance less than 1 km
Municipality Pre-school	NA
Private Pre-school	NA
Primary School	
Municipality	NA
	Within distance less than 0.5 km
State Government	km
Private	NA
High School	
Municipality	NA
	Within distance less than 0.5 km
Private	km
State Government	NA
Adult Education Centre	NA
Health Facilities	NA
Urban Health Post	NA
Primary Health Centre	NA
	Within distance less than 10 km
Government Hospital	km
Maternity Centre	NA
Private Clinic	NA
Registered Medical Practitioner (RMP)	NA
Ayurvedic Doctor/Vaidya	NA
Social Development/Welfare	NA
ComMunicipalitynity Hall	NA
Livelihood/Production Centre	NA

Vocational Training/Training cum Production Centre	NA
Street Children Rehabilitation Centre	NA
Night Shelter	NA
Old Age Home	NA
Self Help Groups/DWCUA Groups in Slum	NA
No. of Neighbourhood Groups (NHGs) in slum	NA
Slum-dwellers Association	NA
Youth Association	1
Women's Association/Mahila Samithis	NA

JELIAPARA RUDRALANE(S.C-061)	
Education & Social Infrastructure	
Pre-primary School	
Anganwadi under ICDS	Within distance less than 1 km
Municipality Pre-school	NA
Private Pre-school	NA
Primary School	
Municipality	NA
State Government	Within distance less than 0.5 km
Private	NA
High School	
Municipality	NA
Private	Within distance less than 0.5 km
State Government	NA
Adult Education Centre	NA
Health Facilities	NA
Urban Health Post	NA
Primary Health Centre	NA
Government Hospital	Within distance less than 10 km
Maternity Centre	NA
Private Clinic	NA
Registered Medical Practitioner (RMP)	NA
Ayurvedic Doctor/Vaidya	NA
Social Development/Welfare	NA
ComMunicipalitynity Hall	NA
Livelihood/Production Centre	NA
Vocational Training/Training cum Production Centre	NA
Street Children Rehabilitation Centre	NA
Night Shelter	NA
Old Age Home	NA
Self Help Groups/DWCUA Groups in Slum	NA
No. of Neighbourhood Groups (NHGs) in slum	NA


Nodal Officer of HFA
Bansberia Municipality


Chairperson
Bansberia Municipality

Slum-dwellers Association	NA
Youth Association	1
Women's Association/Mahila Samithis	NA

B.P.R.COLONY - WARD (14)(S.C-075)	
Education & Social Infrastructure	
Pre-primary School	
Anganwadi under ICDS	Within distance less than 1 km
Municipality Pre-school	NA
Private Pre-school	NA
Primary School	
Municipality	NA
State Government	Within distance less than 0.5 km
Private	NA
High School	
Municipality	NA
Private	Within distance less than 0.5 km
State Government	NA
Adult Education Centre	NA
Health Facilities	NA
Urban Health Post	NA
Primary Health Centre	NA
Government Hospital	Within distance less than 10 km
Maternity Centre	NA
Private Clinic	NA
Registered Medical Practitioner (RMP)	NA
Ayurvedic Doctor/Vaidya	NA
Social Development/Welfare	NA
ComMunicipalitynity Hall	NA
Livelihood/Production Centre	NA
Vocational Training/Training cum Production Centre	NA
Street Children Rehabilitation Centre	NA
Night Shelter	NA
Old Age Home	NA
Self Help Groups/DWCUA Groups in Slum	NA
No. of Neighbourhood Groups (NHGs) in slum	NA
Slum-dwellers Association	NA
Youth Association	1
Women's Association/Mahila Samithis	NA

MATHPARA-II
Education & Social Infrastructure

Pre-primary School	
Anganwadi under ICDS	Within distance less than 1 km
Municipality Pre-school	NA
Private Pre-school	NA
Primary School	
Municipality	NA
State Government	Within distance less than 0.5 km
Private	NA
High School	
Municipality	NA
Private	Within distance less than 0.5 km
State Government	NA
Adult Education Centre	NA
Health Facilities	NA
Urban Health Post	NA
Primary Health Centre	NA
Government Hospital	Within distance less than 10 km
Maternity Centre	NA
Private Clinic	NA
Registered Medical Practitioner (RMP)	NA
Ayurvedic Doctor/Vaidya	NA
Social Development/Welfare	NA
Community Hall	NA
Livelihood/Production Centre	NA
Vocational Training/Training cum Production Centre	NA
Street Children Rehabilitation Centre	NA
Night Shelter	NA
Old Age Home	NA
Self Help Groups/DWCUA Groups in Slum	NA
No. of Neighbourhood Groups (NHGs) in slum	NA
Slum-dwellers Association	NA
Youth Association	1
Women's Association/Mahila Samithis	NA

RAMKRISHNA PALLY (S.C.072)	
Education & Social Infrastructure	
Pre-primary School	
Anganwadi under ICDS	Within distance less than 1 km
Municipality Pre-school	NA
Private Pre-school	NA
Primary School	
Municipality	NA
State Government	Within distance less than 0.5 km

	km
Private	NA
High School	
Municipality	NA
Private	Within distance less than 0.5 km
State Government	NA
Adult Education Centre	NA
Health Facilities	NA
Urban Health Post	NA
Primary Health Centre	NA
Government Hospital	Within distance less than 10 km
Maternity Centre	NA
Private Clinic	NA
Registered Medical Practitioner (RMP)	NA
Ayurvedic Doctor/Vaidya	NA
Social Development/Welfare	NA
Community Hall	NA
Livelihood/Production Centre	NA
Vocational Training/Training cum Production Centre	NA
Street Children Rehabilitation Centre	NA
Night Shelter	NA
Old Age Home	NA
Self Help Groups/DWCUA Groups in Slum	NA
No. of Neighbourhood Groups (NHGs) in slum	NA
Slum-dwellers Association	NA
Youth Association	1
Women's Association/Mahila Samithis	NA

2 No.SHIBSOHAGINI COLONY(S.C-069)	
Education & Social Infrastructure	
Pre-primary School	
Anganwadi under ICDS	Within distance less than 1 km
Municipality Pre-school	NA
Private Pre-school	NA
Primary School	
Municipality	NA
State Government	Within distance less than 0.5 km
Private	NA
High School	
Municipality	NA
Private	Within distance less than 0.5 km
State Government	NA

Adult Education Centre	NA
Health Facilities	NA
Urban Health Post	NA
Primary Health Centre	NA
Government Hospital	Within distance less than 10 km
Maternity Centre	NA
Private Clinic	NA
Registered Medical Practitioner (RMP)	NA
Ayurvedic Doctor/Vaidya	NA
Social Development/Welfare	NA
ComMunicipalitynity Hall	NA
Livelihood/Production Centre	NA
Vocational Training/Training cum Production Centre	NA
Street Children Rehabilitation Centre	NA
Night Shelter	NA
Old Age Home	NA
Self Help Groups/DWCUA Groups in Slum	NA
No. of Neighbourhood Groups (NHGs) in slum	NA
Slum-dwellers Association	NA
Youth Association	1
Women's Association/Mahila Samithis	NA

1 NO. AMTALA COLONY (BAIKUNTHAPUR S.C.085)	
Education & Social Infrastructure	
Pre-primary School	
Anganwadi under ICDS	Within distance less than 1 km
Municipality Pre-school	NA
Private Pre-school	NA
Primary School	
Municipality	NA
State Government	Within distance less than 0.5 km
Private	NA
High School	
Municipality	NA
Private	Within distance less than 0.5 km
State Government	NA
Adult Education Centre	NA
Health Facilities	NA
Urban Health Post	NA
Primary Health Centre	NA
Government Hospital	Within distance less than 10 km
Maternity Centre	NA

Private Clinic	NA
Registered Medical Practitioner (RMP)	NA
Ayurvedic Doctor/Vaidya	NA
Social Development/Welfare	NA
ComMunicipalitynity Hall	NA
Livelihood/Production Centre	NA
Vocational Training/Training cum Production Centre	NA
Street Children Rehabilitation Centre	NA
Night Shelter	NA
Old Age Home	NA
Self Help Groups/DWCUA Groups in Slum	NA
No. of Neighbourhood Groups (NHGs) in slum	NA
Slum-dwellers Association	NA
Youth Association	1
Women's Association/Mahila Samithis	NA

JYOTI COLONY (S.C-020)	
Education & Social Infrastructure	
Pre-primary School	
Anganwadi under ICDS	Within distance less than 1 km
Municipality Pre-school	NA
Private Pre-school	NA
Primary School	
Municipality	NA
State Government	Within distance less than 0.5 km
Private	NA
High School	
Municipality	NA
Private	Within distance less than 0.5 km
State Government	NA
Adult Education Centre	NA
Health Facilities	NA
Urban Health Post	NA
Primary Health Centre	NA
Government Hospital	Within distance less than 10 km
Maternity Centre	NA
Private Clinic	NA
Registered Medical Practitioner (RMP)	NA
Ayurvedic Doctor/Vaidya	NA
Social Development/Welfare	NA
ComMunicipalitynity Hall	NA
Livelihood/Production Centre	NA
Vocational Training/Training cum Production Centre	NA

Street Children Rehabilitation Centre	NA
Night Shelter	NA
Old Age Home	NA
Self Help Groups/DWCUA Groups in Slum	NA
No. of Neighbourhood Groups (NHGs) in slum	NA
Slum-dwellers Association	NA
Youth Association	1
Women's Association/Mahila Samithis	NA

KALYANNAGAR-II (S.C-090)	
Education & Social Infrastructure	
Pre-primary School	
Anganwadi under ICDS	Within distance less than 1 km
Municipality Pre-school	NA
Private Pre-school	NA
Primary School	
Municipality	NA
State Government	Within distance less than 0.5 km
Private	NA
High School	
Municipality	NA
Private	Within distance less than 0.5 km
State Government	NA
Adult Education Centre	NA
Health Facilities	NA
Urban Health Post	NA
Primary Health Centre	NA
Government Hospital	Within distance less than 10 km
Maternity Centre	NA
Private Clinic	NA
Registered Medical Practitioner (RMP)	NA
Ayurvedic Doctor/Vaidya	NA
Social Development/Welfare	NA
Community Hall	NA
Livelihood/Production Centre	NA
Vocational Training/Training cum Production Centre	NA
Street Children Rehabilitation Centre	NA
Night Shelter	NA
Old Age Home	NA
Self Help Groups/DWCUA Groups in Slum	NA
No. of Neighbourhood Groups (NHGs) in slum	NA
Slum-dwellers Association	NA
Youth Association	1

Women's Association/Mahila Samithis	NA
-------------------------------------	----

SUKANTA PALLY - WARD (4)	
Education & Social Infrastructure	
Pre-primary School	
Anganwadi under ICDS	Within distance less than 1 km
Municipality Pre-school	NA
Private Pre-school	NA
Primary School	
Municipality	NA
State Government	Within distance less than 0.5 km
Private	NA
High School	
Municipality	NA
Private	Within distance less than 0.5 km
State Government	NA
Adult Education Centre	NA
Health Facilities	NA
Urban Health Post	NA
Primary Health Centre	NA
Government Hospital	Within distance less than 10 km
Maternity Centre	NA
Private Clinic	NA
Registered Medical Practitioner (RMP)	NA
Ayurvedic Doctor/Vaidya	NA
Social Development/Welfare	NA
ComMunicipalitynity Hall	NA
Livelihood/Production Centre	NA
Vocational Training/Training cum Production Centre	NA
Street Children Rehabilitation Centre	NA
Night Shelter	NA
Old Age Home	NA
Self Help Groups/DWCUA Groups in Slum	NA
No. of Neighbourhood Groups (NHGs) in slum	NA
Slum-dwellers Association	NA
Youth Association	1
Women's Association/Mahila Samithis	NA

PRAVAT MANI-II (S C 112)	
Education & Social Infrastructure	
Pre-primary School	
Anganwadi under ICDS	Within distance less than 1 km

Municipality Pre-school	NA
Private Pre-school	NA
Primary School	
Municipality	NA
State Government	Within distance less than 0.5 km
Private	NA
High School	
Municipality	NA
Private	Within distance less than 0.5 km
State Government	NA
Adult Education Centre	NA
Health Facilities	NA
Urban Health Post	NA
Primary Health Centre	NA
Government Hospital	Within distance less than 10 km
Maternity Centre	NA
Private Clinic	NA
Registered Medical Practitioner (RMP)	NA
Ayurvedic Doctor/Vaidya	NA
Social Development/Welfare	NA
Community Hall	NA
Livelihood/Production Centre	NA
Vocational Training/Training cum Production Centre	NA
Street Children Rehabilitation Centre	NA
Night Shelter	NA
Old Age Home	NA
Self Help Groups/DWCUA Groups in Slum	NA
No. of Neighbourhood Groups (NHGs) in slum	NA
Slum-dwellers Association	NA
Youth Association	1
Women's Association/Mahila Samithis	NA


NATH COLONY(S.C-113)	
Education & Social Infrastructure	
Pre-primary School	
Anganwadi under ICDS	Within distance less than 1 km
Municipality Pre-school	NA
Private Pre-school	NA
Primary School	
Municipality	NA
State Government	Within distance less than 0.5 km
Private	NA

High School	
Municipality	NA
Private	Within distance less than 0.5 km
State Government	NA
Adult Education Centre	NA
Health Facilities	NA
Urban Health Post	NA
Primary Health Centre	NA
Government Hospital	Within distance less than 10 km
Maternity Centre	NA
Private Clinic	NA
Registered Medical Practitioner (RMP)	NA
Ayurvedic Doctor/Vaidya	NA
Social Development/Welfare	NA
ComMunicipalitynity Hall	NA
Livelihood/Production Centre	NA
Vocational Training/Training cum Production Centre	NA
Street Children Rehabilitation Centre	NA
Night Shelter	NA
Old Age Home	NA
Self Help Groups/DWCUA Groups in Slum	NA
No. of Neighbourhood Groups (NHGs) in slum	NA
Slum-dwellers Association	NA
Youth Association	1
Women's Association/Mahila Samithis	NA

1 No.SHIBSOHAGINI COLONY(S.C068)	
Education & Social Infrastructure	
Pre-primary School	
Anganwadi under ICDS	Within distance less than 1 km
Municipality Pre-school	NA
Private Pre-school	NA
Primary School	
Municipality	NA
State Government	Within distance less than 0.5 km
Private	NA
High School	
Municipality	NA
Private	Within distance less than 0.5 km
State Government	NA
Adult Education Centre	NA
Health Facilities	NA

Urban Health Post	NA
Primary Health Centre	NA
Government Hospital	Within distance less than 10 km
Maternity Centre	NA
Private Clinic	NA
Registered Medical Practitioner (RMP)	NA
Ayurvedic Doctor/Vaidya	NA
Social Development/Welfare	NA
Community Hall	NA
Livelihood/Production Centre	NA
Vocational Training/Training cum Production Centre	NA
Street Children Rehabilitation Centre	NA
Night Shelter	NA
Old Age Home	NA
Self Help Groups/DWCUA Groups in Slum	NA
No. of Neighbourhood Groups (NHGs) in slum	NA
Slum-dwellers Association	NA
Youth Association	1
Women's Association/Mahila Samithis	NA

MASTER PARA (S.C-104)	
Education & Social Infrastructure	
Pre-primary School	
Anganwadi under ICDS	Within distance less than 1 km
Municipality Pre-school	NA
Private Pre-school	NA
Primary School	
Municipality	NA
State Government	Within distance less than 0.5 km
Private	NA
High School	
Municipality	NA
Private	Within distance less than 0.5 km
State Government	NA
Adult Education Centre	NA
Health Facilities	NA
Urban Health Post	NA
Primary Health Centre	NA
Government Hospital	Within distance less than 10 km
Maternity Centre	NA
Private Clinic	NA


Nodal Officer of HFA
Bansberia Municipality


Chairperson
Bansberia Municipality

Registered Medical Practitioner (RMP)	NA
Ayurvedic Doctor/Vaidya	NA
Social Development/Welfare	NA
ComMunicipalitynity Hall	NA
Livelihood/Production Centre	NA
Vocational Training/Training cum Production Centre	NA
Street Children Rehabilitation Centre	NA
Night Shelter	NA
Old Age Home	NA
Self Help Groups/DWCUA Groups in Slum	NA
No. of Neighbourhood Groups (NHGs) in slum	NA
Slum-dwellers Association	NA
Youth Association	1
Women's Association/Mahila Samithis	NA

LAXMI COLONY 2 No S.S. Colony	
Education & Social Infrastructure	
Pre-primary School	
Anganwadi under ICDS	Within distance less than 1 km
Municipality Pre-school	NA
Private Pre-school	NA
Primary School	
Municipality	NA
State Government	Within distance less than 0.5 km
Private	NA
High School	
Municipality	NA
Private	Within distance less than 0.5 km
State Government	NA
Adult Education Centre	NA
Health Facilities	NA
Urban Health Post	NA
Primary Health Centre	NA
Government Hospital	Within distance less than 10 km
Maternity Centre	NA
Private Clinic	NA
Registered Medical Practitioner (RMP)	NA
Ayurvedic Doctor/Vaidya	NA
Social Development/Welfare	NA
ComMunicipalitynity Hall	NA
Livelihood/Production Centre	NA
Vocational Training/Training cum Production Centre	NA
Street Children Rehabilitation Centre	NA

Night Shelter	NA
Old Age Home	NA
Self Help Groups/DWCUA Groups in Slum	NA
No. of Neighbourhood Groups (NHGs) in slum	NA
Slum-dwellers Association	NA
Youth Association	1
Women's Association/Mahila Samithis	NA

HARIJAN BUSTEE(S.C-107)	
Education & Social Infrastructure	
Pre-primary School	
Anganwadi under ICDS	Within distance less than 1 km
Municipality Pre-school	NA
Private Pre-school	NA
Primary School	
Municipality	NA
State Government	Within distance less than 0.5 km
Private	NA
High School	
Municipality	NA
Private	Within distance less than 0.5 km
State Government	NA
Adult Education Centre	NA
Health Facilities	NA
Urban Health Post	NA
Primary Health Centre	NA
Government Hospital	Within distance less than 10 km
Maternity Centre	NA
Private Clinic	NA
Registered Medical Practitioner (RMP)	NA
Ayurvedic Doctor/Vaidya	NA
Social Development/Welfare	NA
ComMunicipalitynity Hall	NA
Livelihood/Production Centre	NA
Vocational Training/Training cum Production Centre	NA
Street Children Rehabilitation Centre	NA
Night Shelter	NA
Old Age Home	NA
Self Help Groups/DWCUA Groups in Slum	NA
No. of Neighbourhood Groups (NHGs) in slum	NA
Slum-dwellers Association	NA
Youth Association	1

Women's Association/Mahila Samithis	NA
-------------------------------------	----

RAMKRISHNA PALLY (NON-NOTIFIED SLUM)	
Education & Social Infrastructure	
Pre-primary School	
Anganwadi under ICDS	Within distance less than 1 km
Municipality Pre-school	NA
Private Pre-school	NA
Primary School	
Municipality	NA
State Government	Within distance less than 0.5 km
Private	NA
High School	
Municipality	NA
Private	Within distance less than 0.5 km
State Government	NA
Adult Education Centre	NA
Health Facilities	NA
Urban Health Post	NA
Primary Health Centre	NA
Government Hospital	Within distance less than 10 km
Maternity Centre	NA
Private Clinic	NA
Registered Medical Practitioner (RMP)	NA
Ayurvedic Doctor/Vaidya	NA
Social Development/Welfare	NA
Community Hall	NA
Livelihood/Production Centre	NA
Vocational Training/Training cum Production Centre	NA
Street Children Rehabilitation Centre	NA
Night Shelter	NA
Old Age Home	NA
Self Help Groups/DWCUA Groups in Slum	NA
No. of Neighbourhood Groups (NHGs) in slum	NA
Slum-dwellers Association	NA
Youth Association	1
Women's Association/Mahila Samithis	NA

GHOSH PARA (S.C-095)	
Education & Social Infrastructure	
Pre-primary School	
Anganwadi under ICDS	Within distance less than 1 km
Municipality Pre-school	NA

Private Pre-school	NA
Primary School	
Municipality	NA
State Government	Within distance less than 0.5 km
Private	NA
High School	
Municipality	NA
Private	Within distance less than 0.5 km
State Government	NA
Adult Education Centre	NA
Health Facilities	NA
Urban Health Post	NA
Primary Health Centre	NA
Government Hospital	Within distance less than 10 km
Maternity Centre	NA
Private Clinic	NA
Registered Medical Practitioner (RMP)	NA
Ayurvedic Doctor/Vaidya	NA
Social Development/Welfare	NA
Community Hall	NA
Livelihood/Production Centre	NA
Vocational Training/Training cum Production Centre	NA
Street Children Rehabilitation Centre	NA
Night Shelter	NA
Old Age Home	NA
Self Help Groups/DWCUA Groups in Slum	NA
No. of Neighbourhood Groups (NHGs) in slum	NA
Slum-dwellers Association	NA
Youth Association	1
Women's Association/Mahila Samithis	NA

DAMRA-2(S.C-118)	
Education & Social Infrastructure	
Pre-primary School	
Anganwadi under ICDS	Within distance less than 1 km
Municipality Pre-school	NA
Private Pre-school	NA
Primary School	
Municipality	NA
State Government	Within distance less than 0.5 km
Private	NA
High School	

Municipality	NA
Private	Within distance less than 0.5 km
State Government	NA
Adult Education Centre	NA
Health Facilities	NA
Urban Health Post	NA
Primary Health Centre	NA
Government Hospital	Within distance less than 10 km
Maternity Centre	NA
Private Clinic	NA
Registered Medical Practitioner (RMP)	NA
Ayurvedic Doctor/Vaidya	NA
Social Development/Welfare	NA
ComMunicipality Hall	NA
Livelihood/Production Centre	NA
Vocational Training/Training cum Production Centre	NA
Street Children Rehabilitation Centre	NA
Night Shelter	NA
Old Age Home	NA
Self Help Groups/DWCUA Groups in Slum	NA
No. of Neighbourhood Groups (NHGs) in slum	NA
Slum-dwellers Association	NA
Youth Association	1
Women's Association/Mahila Samithis	NA

LICHUTALA(S.C-080)	
Education & Social Infrastructure	
Pre-primary School	
Anganwadi under ICDS	Within distance less than 1 km
Municipality Pre-school	NA
Private Pre-school	NA
Primary School	
Municipality	NA
State Government	Within distance less than 0.5 km
Private	NA
High School	
Municipality	NA
Private	Within distance less than 0.5 km
State Government	NA
Adult Education Centre	NA
Health Facilities	NA

Urban Health Post	NA
Primary Health Centre	NA
Government Hospital	Within distance less than 10 km
Maternity Centre	NA
Private Clinic	NA
Registered Medical Practitioner (RMP)	NA
Ayurvedic Doctor/Vaidya	NA
Social Development/Welfare	NA
ComMunicipalitynity Hall	NA
Livelihood/Production Centre	NA
Vocational Training/Training cum Production Centre	NA
Street Children Rehabilitation Centre	NA
Night Shelter	NA
Old Age Home	NA
Self Help Groups/DWCUA Groups in Slum	NA
No. of Neighbourhood Groups (NHGs) in slum	NA
Slum-dwellers Association	NA
Youth Association	1
Women's Association/Mahila Samithis	NA

NIRANJAN PALLY (ADIBASI)(S.C-088)	
Education & Social Infrastructure	
Pre-primary School	
Anganwadi under ICDS	Within distance less than 1 km
Municipality Pre-school	NA
Private Pre-school	NA
Primary School	
Municipality	NA
State Government	Within distance less than 0.5 km
Private	NA
High School	
Municipality	NA
Private	Within distance less than 0.5 km
State Government	NA
Adult Education Centre	NA
Health Facilities	NA
Urban Health Post	NA
Primary Health Centre	NA
Government Hospital	Within distance less than 10 km
Maternity Centre	NA
Private Clinic	NA
Registered Medical Practitioner (RMP)	NA

Ayurvedic Doctor/Vaidya	NA
Social Development/Welfare	NA
ComMunicipalitynity Hall	NA
Livelihood/Production Centre	NA
Vocational Training/Training cum Production Centre	NA
Street Children Rehabilitation Centre	NA
Night Shelter	NA
Old Age Home	NA
Self Help Groups/DWCUA Groups in Slum	NA
No. of Neighbourhood Groups (NHGs) in slum	NA
Slum-dwellers Association	NA
Youth Association	1
Women's Association/Mahila Samithis	NA

NARAYANI PALLY(S.C-070)	
Education & Social Infrastructure	
Pre-primary School	
Anganwadi under ICDS	Within distance less than 1 km
Municipality Pre-school	NA
Private Pre-school	NA
Primary School	
Municipality	NA
State Government	Within distance less than 0.5 km
Private	NA
High School	
Municipality	NA
Private	Within distance less than 0.5 km
State Government	NA
Adult Education Centre	NA
Health Facilities	NA
Urban Health Post	NA
Primary Health Centre	NA
Government Hospital	Within distance less than 10 km
Maternity Centre	NA
Private Clinic	NA
Registered Medical Practitioner (RMP)	NA
Ayurvedic Doctor/Vaidya	NA
Social Development/Welfare	NA
ComMunicipalitynity Hall	NA
Livelihood/Production Centre	NA
Vocational Training/Training cum Production Centre	NA
Street Children Rehabilitation Centre	NA

Night Shelter	NA
Old Age Home	NA
Self Help Groups/DWCUA Groups in Slum	NA
No. of Neighbourhood Groups (NHGs) in slum	NA
Slum-dwellers Association	NA
Youth Association	1
Women's Association/Mahila Samithis	NA

B.P.R.COLONY- WARD (13)(S.C-074)	
Education & Social Infrastructure	
Pre-primary School	
Anganwadi under ICDS	Within distance less than 1 km
Municipality Pre-school	NA
Private Pre-school	NA
Primary School	
Municipality	NA
State Government	Within distance less than 0.5 km
Private	NA
High School	
Municipality	NA
Private	Within distance less than 0.5 km
State Government	NA
Adult Education Centre	NA
Health Facilities	NA
Urban Health Post	NA
Primary Health Centre	NA
Government Hospital	Within distance less than 10 km
Maternity Centre	NA
Private Clinic	NA
Registered Medical Practitioner (RMP)	NA
Ayurvedic Doctor/Vaidya	NA
Social Development/Welfare	NA
Community Hall	NA
Livelihood/Production Centre	NA
Vocational Training/Training cum Production Centre	NA
Street Children Rehabilitation Centre	NA
Night Shelter	NA
Old Age Home	NA
Self Help Groups/DWCUA Groups in Slum	NA
No. of Neighbourhood Groups (NHGs) in slum	NA
Slum-dwellers Association	NA
Youth Association	1
Women's Association/Mahila Samithis	NA

SARADA PALLY(S.C-084)	
Education & Social Infrastructure	
Pre-primary School	
Anganwadi under ICDS	Within distance less than 1 km
Municipality Pre-school	NA
Private Pre-school	NA
Primary School	
Municipality	NA
State Government	Within distance less than 0.5 km
Private	NA
High School	
Municipality	NA
Private	Within distance less than 0.5 km
State Government	NA
Adult Education Centre	NA
Health Facilities	NA
Urban Health Post	NA
Primary Health Centre	NA
Government Hospital	Within distance less than 10 km
Maternity Centre	NA
Private Clinic	NA
Registered Medical Practitioner (RMP)	NA
Ayurvedic Doctor/Vaidya	NA
Social Development/Welfare	NA
ComMunicipality Hall	NA
Livelihood/Production Centre	NA
Vocational Training/Training cum Production Centre	NA
Street Children Rehabilitation Centre	NA
Night Shelter	NA
Old Age Home	NA
Self Help Groups/DWCUA Groups in Slum	NA
No. of Neighbourhood Groups (NHGs) in slum	NA
Slum-dwellers Association	NA
Youth Association	1
Women's Association/Mahila Samithis	NA

BRAHMACHARY COLONY(S.C-028)	
Education & Social Infrastructure	
Pre-primary School	
Anganwadi under ICDS	Within distance less than 1 km
Municipality Pre-school	NA

Private Pre-school	NA
Primary School	
Municipality	NA
State Government	Within distance less than 0.5 km
Private	NA
High School	
Municipality	NA
Private	Within distance less than 0.5 km
State Government	NA
Adult Education Centre	NA
Health Facilities	NA
Urban Health Post	NA
Primary Health Centre	NA
Government Hospital	Within distance less than 10 km
Maternity Centre	NA
Private Clinic	NA
Registered Medical Practitioner (RMP)	NA
Ayurvedic Doctor/Vaidya	NA
Social Development/Welfare	NA
Community Hall	NA
Livelihood/Production Centre	NA
Vocational Training/Training cum Production Centre	NA
Street Children Rehabilitation Centre	NA
Night Shelter	NA
Old Age Home	NA
Self Help Groups/DWCUA Groups in Slum	NA
No. of Neighbourhood Groups (NHGs) in slum	NA
Slum-dwellers Association	NA
Youth Association	1
Women's Association/Mahila Samithis	NA

AMAL PALLY(S.C-003)	
Education & Social Infrastructure	
Pre-primary School	
Anganwadi under ICDS	Within distance less than 1 km
Municipality Pre-school	NA
Private Pre-school	NA
Primary School	
Municipality	NA
State Government	Within distance less than 0.5 km
Private	NA

High School	
Municipality	NA
Private	Within distance less than 0.5 km
State Government	NA
Adult Education Centre	NA
Health Facilities	NA
Urban Health Post	NA
Primary Health Centre	NA
Government Hospital	Within distance less than 10 km
Maternity Centre	NA
Private Clinic	NA
Registered Medical Practitioner (RMP)	NA
Ayurvedic Doctor/Vaidya	NA
Social Development/Welfare	NA
Community Hall	NA
Livelihood/Production Centre	NA
Vocational Training/Training cum Production Centre	NA
Street Children Rehabilitation Centre	NA
Night Shelter	NA
Old Age Home	NA
Self Help Groups/DWCUA Groups in Slum	NA
No. of Neighbourhood Groups (NHGs) in slum	NA
Slum-dwellers Association	NA
Youth Association	1
Women's Association/Mahila Samithis	NA

KALYANNAGORE(S.C-002)	
Education & Social Infrastructure	
Pre-primary School	
Anganwadi under ICDS	Within distance less than 1 km
Municipality Pre-school	NA
Private Pre-school	NA
Primary School	
Municipality	NA
State Government	Within distance less than 0.5 km
Private	NA
High School	
Municipality	NA
Private	Within distance less than 0.5 km
State Government	NA
Adult Education Centre	NA
Health Facilities	NA

Urban Health Post	NA
Primary Health Centre	NA
Government Hospital	Within distance less than 10 km
Maternity Centre	NA
Private Clinic	NA
Registered Medical Practitioner (RMP)	NA
Ayurvedic Doctor/Vaidya	NA
Social Development/Welfare	NA
ComMunicipality Hall	NA
Livelihood/Production Centre	NA
Vocational Training/Training cum Production Centre	NA
Street Children Rehabilitation Centre	NA
Night Shelter	NA
Old Age Home	NA
Self Help Groups/DWCUA Groups in Slum	NA
No. of Neighbourhood Groups (NHGs) in slum	NA
Slum-dwellers Association	NA
Youth Association	1
Women's Association/Mahila Samithis	NA

2 NO. AMTALA COLONY (BAIKUNTHAPUR S.C.086)	
Education & Social Infrastructure	
Pre-primary School	
Anganwadi under ICDS	Within distance less than 1 km
Municipality Pre-school	NA
Private Pre-school	NA
Primary School	
Municipality	NA
State Government	Within distance less than 0.5 km
Private	NA
High School	
Municipality	NA
Private	Within distance less than 0.5 km
State Government	NA
Adult Education Centre	NA
Health Facilities	NA
Urban Health Post	NA
Primary Health Centre	NA
Government Hospital	Within distance less than 10 km
Maternity Centre	NA
Private Clinic	NA

Registered Medical Practitioner (RMP)	NA
Ayurvedic Doctor/Vaidya	NA
Social Development/Welfare	NA
ComMunicipalitynity Hall	NA
Livelihood/Production Centre	NA
Vocational Training/Training cum Production Centre	NA
Street Children Rehabilitation Centre	NA
Night Shelter	NA
Old Age Home	NA
Self Help Groups/DWCUA Groups in Slum	NA
No. of Neighbourhood Groups (NHGs) in slum	NA
Slum-dwellers Association	NA
Youth Association	1
Women's Association/Mahila Samithis	NA

KUNDU BAZAR(S.C-047)	
Education & Social Infrastructure	
Pre-primary School	
Anganwadi under ICDS	Within distance less than 1 km
Municipality Pre-school	NA
Private Pre-school	NA
Primary School	
Municipality	NA
State Government	Within distance less than 0.5 km
Private	NA
High School	
Municipality	NA
Private	Within distance less than 0.5 km
State Government	NA
Adult Education Centre	NA
Health Facilities	NA
Urban Health Post	NA
Primary Health Centre	NA
Government Hospital	Within distance less than 10 km
Maternity Centre	NA
Private Clinic	NA
Registered Medical Practitioner (RMP)	NA
Ayurvedic Doctor/Vaidya	NA
Social Development/Welfare	NA
ComMunicipalitynity Hall	NA
Livelihood/Production Centre	NA
Vocational Training/Training cum Production Centre	NA

Street Children Rehabilitation Centre	NA
Night Shelter	NA
Old Age Home	NA
Self Help Groups/DWCUA Groups in Slum	NA
No. of Neighbourhood Groups (NHGs) in slum	NA
Slum-dwellers Association	NA
Youth Association	1
Women's Association/Mahila Samithis	NA

PARNA KUTHIR(S.C-048)	
Education & Social Infrastructure	
Pre-primary School	
Anganwadi under ICDS	Within distance less than 1 km
Municipality Pre-school	NA
Private Pre-school	NA
Primary School	
Municipality	NA
State Government	Within distance less than 0.5 km
Private	NA
High School	
Municipality	NA
Private	Within distance less than 0.5 km
State Government	NA
Adult Education Centre	NA
Health Facilities	NA
Urban Health Post	NA
Primary Health Centre	NA
Government Hospital	Within distance less than 10 km
Maternity Centre	NA
Private Clinic	NA
Registered Medical Practitioner (RMP)	NA
Ayurvedic Doctor/Vaidya	NA
Social Development/Welfare	NA
ComMunicipalitynity Hall	NA
Livelihood/Production Centre	NA
Vocational Training/Training cum Production Centre	NA
Street Children Rehabilitation Centre	NA
Night Shelter	NA
Old Age Home	NA
Self Help Groups/DWCUA Groups in Slum	NA
No. of Neighbourhood Groups (NHGs) in slum	NA
Slum-dwellers Association	NA
Youth Association	1

Women's Association/Mahila Samithis	NA
-------------------------------------	----

AMAL PALLY - 2(S.C-049)	
Education & Social Infrastructure	
Pre-primary School	
Anganwadi under ICDS	Within distance less than 1 km
Municipality Pre-school	NA
Private Pre-school	NA
Primary School	
Municipality	NA
State Government	Within distance less than 0.5 km
Private	NA
High School	
Municipality	NA
Private	Within distance less than 0.5 km
State Government	NA
Adult Education Centre	NA
Health Facilities	NA
Urban Health Post	NA
Primary Health Centre	NA
Government Hospital	Within distance less than 10 km
Maternity Centre	NA
Private Clinic	NA
Registered Medical Practitioner (RMP)	NA
Ayurvedic Doctor/Vaidya	NA
Social Development/Welfare	NA
ComMunicipalitynity Hall	NA
Livelihood/Production Centre	NA
Vocational Training/Training cum Production Centre	NA
Street Children Rehabilitation Centre	NA
Night Shelter	NA
Old Age Home	NA
Self Help Groups/DWCUA Groups in Slum	NA
No. of Neighbourhood Groups (NHGs) in slum	NA
Slum-dwellers Association	NA
Youth Association	1
Women's Association/Mahila Samithis	NA

MATH PARA(S.C-030)	
Education & Social Infrastructure	
Pre-primary School	
Anganwadi under ICDS	Within distance less than 1 km
Municipality Pre-school	NA

Private Pre-school	NA
Primary School	
Municipality	NA
State Government	Within distance less than 0.5 km
Private	NA
High School	
Municipality	NA
Private	Within distance less than 0.5 km
State Government	NA
Adult Education Centre	NA
Health Facilities	NA
Urban Health Post	NA
Primary Health Centre	NA
Government Hospital	Within distance less than 10 km
Maternity Centre	NA
Private Clinic	NA
Registered Medical Practitioner (RMP)	NA
Ayurvedic Doctor/Vaidya	NA
Social Development/Welfare	NA
ComMunicipalitynity Hall	NA
Livelihood/Production Centre	NA
Vocational Training/Training cum Production Centre	NA
Street Children Rehabilitation Centre	NA
Night Shelter	NA
Old Age Home	NA
Self Help Groups/DWCUA Groups in Slum	NA
No. of Neighbourhood Groups (NHGs) in slum	NA
Slum-dwellers Association	NA
Youth Association	1
Women's Association/Mahila Samithis	NA

DALANPARA-JELIAPARA(S.C-056)	
Education & Social Infrastructure	
Pre-primary School	
Anganwadi under ICDS	Within distance less than 1 km
Municipality Pre-school	NA
Private Pre-school	NA
Primary School	
Municipality	NA
State Government	Within distance less than 0.5 km
Private	NA
High School	

Municipality	NA
Private	Within distance less than 0.5 km
State Government	NA
Adult Education Centre	NA
Health Facilities	NA
Urban Health Post	NA
Primary Health Centre	NA
Government Hospital	Within distance less than 10 km
Maternity Centre	NA
Private Clinic	NA
Registered Medical Practitioner (RMP)	NA
Ayurvedic Doctor/Vaidya	NA
Social Development/Welfare	NA
Community Hall	NA
Livelihood/Production Centre	NA
Vocational Training/Training cum Production Centre	NA
Street Children Rehabilitation Centre	NA
Night Shelter	NA
Old Age Home	NA
Self Help Groups/DWCUA Groups in Slum	NA
No. of Neighbourhood Groups (NHGs) in slum	NA
Slum-dwellers Association	NA
Youth Association	1
Women's Association/Mahila Samithis	NA

NABIN PALLY(S C-52)	
Education & Social Infrastructure	
Pre-primary School	
Anganwadi under ICDS	Within distance less than 1 km
Municipality Pre-school	NA
Private Pre-school	NA
Primary School	
Municipality	NA
State Government	Within distance less than 0.5 km
Private	NA
High School	
Municipality	NA
Private	Within distance less than 0.5 km
State Government	NA
Adult Education Centre	NA
Health Facilities	NA
Urban Health Post	NA

Primary Health Centre	NA
Government Hospital	Within distance less than 10 km
Maternity Centre	NA
Private Clinic	NA
Registered Medical Practitioner (RMP)	NA
Ayurvedic Doctor/Vaidya	NA
Social Development/Welfare	NA
ComMunicipalitynity Hall	NA
Livelihood/Production Centre	NA
Vocational Training/Training cum Production Centre	NA
Street Children Rehabilitation Centre	NA
Night Shelter	NA
Old Age Home	NA
Self Help Groups/DWCUA Groups in Slum	NA
No. of Neighbourhood Groups (NHGs) in slum	NA
Slum-dwellers Association	NA
Youth Association	1
Women's Association/Mahila Samithis	NA

MATH BARI(S.CODE-044)	
Education & Social Infrastructure	
Pre-primary School	
Anganwadi under ICDS	Within distance less than 1 km
Municipality Pre-school	NA
Private Pre-school	NA
Primary School	
Municipality	NA
State Government	Within distance less than 0.5 km
Private	NA
High School	
Municipality	NA
Private	Within distance less than 0.5 km
State Government	NA
Adult Education Centre	NA
Health Facilities	NA
Urban Health Post	NA
Primary Health Centre	NA
Government Hospital	Within distance less than 10 km
Maternity Centre	NA
Private Clinic	NA
Registered Medical Practitioner (RMP)	NA
Ayurvedic Doctor/Vaidya	NA

Social Development/Welfare	NA
ComMunicipalitynity Hall	NA
Livelihood/Production Centre	NA
Vocational Training/Training cum Production Centre	NA
Street Children Rehabilitation Centre	NA
Night Shelter	NA
Old Age Home	NA
Self Help Groups/DWCUA Groups in Slum	NA
No. of Neighbourhood Groups (NHGs) in slum	NA
Slum-dwellers Association	NA
Youth Association	1
Women's Association/Mahila Samithis	NA

Govt. Colony (Ansik) (Sarkari Pally)(S.C-010)	
Education & Social Infrastructure	
Pre-primary School	
Anganwadi under ICDS	Within distance less than 1 km
Municipality Pre-school	NA
Private Pre-school	NA
Primary School	
Municipality	NA
State Government	Within distance less than 0.5 km
Private	NA
High School	
Municipality	NA
Private	Within distance less than 0.5 km
State Government	NA
Adult Education Centre	NA
Health Facilities	NA
Urban Health Post	NA
Primary Health Centre	NA
Government Hospital	Within distance less than 10 km
Maternity Centre	NA
Private Clinic	NA
Registered Medical Practitioner (RMP)	NA
Ayurvedic Doctor/Vaidya	NA
Social Development/Welfare	NA
ComMunicipalitynity Hall	NA
Livelihood/Production Centre	NA
Vocational Training/Training cum Production Centre	NA
Street Children Rehabilitation Centre	NA
Night Shelter	NA
Old Age Home	NA

Self Help Groups/DWCUA Groups in Slum	NA
No. of Neighbourhood Groups (NHGs) in slum	NA
Slum-dwellers Association	NA
Youth Association	1
Women's Association/Mahila Samithis	NA

MITRA BAGAN(S.C--011))	
Education & Social Infrastructure	
Pre-primary School	
Anganwadi under ICDS	Within distance less than 1 km
Municipality Pre-school	NA
Private Pre-school	NA
Primary School	
Municipality	NA
State Government	Within distance less than 0.5 km
Private	NA
High School	
Municipality	NA
Private	Within distance less than 0.5 km
State Government	NA
Adult Education Centre	NA
Health Facilities	NA
Urban Health Post	NA
Primary Health Centre	NA
Government Hospital	Within distance less than 10 km
Maternity Centre	NA
Private Clinic	NA
Registered Medical Practitioner (RMP)	NA
Ayurvedic Doctor/Vaidya	NA
Social Development/Welfare	NA
ComMunicipalitynity Hall	NA
Livelihood/Production Centre	NA
Vocational Training/Training cum Production Centre	NA
Street Children Rehabilitation Centre	NA
Night Shelter	NA
Old Age Home	NA
Self Help Groups/DWCUA Groups in Slum	NA
No. of Neighbourhood Groups (NHGs) in slum	NA
Slum-dwellers Association	NA
Youth Association	1
Women's Association/Mahila Samithis	NA

NEW COLONY (S C-004)

Education & Social Infrastructure	
Pre-primary School	
Anganwadi under ICDS	Within distance less than 1 km
Municipality Pre-school	NA
Private Pre-school	NA
Primary School	
Municipality	NA
State Government	Within distance less than 0.5 km
Private	NA
High School	
Municipality	NA
Private	Within distance less than 0.5 km
State Government	NA
Adult Education Centre	NA
Health Facilities	NA
Urban Health Post	NA
Primary Health Centre	NA
Government Hospital	Within distance less than 10 km
Maternity Centre	NA
Private Clinic	NA
Registered Medical Practitioner (RMP)	NA
Ayurvedic Doctor/Vaidya	NA
Social Development/Welfare	NA
Community Hall	NA
Livelihood/Production Centre	NA
Vocational Training/Training cum Production Centre	NA
Street Children Rehabilitation Centre	NA
Night Shelter	NA
Old Age Home	NA
Self Help Groups/DWCUA Groups in Slum	NA
No. of Neighbourhood Groups (NHGs) in slum	NA
Slum-dwellers Association	NA
Youth Association	1
Women's Association/Mahila Samithis	NA

SANTAL PARA(S.C-006)	
Education & Social Infrastructure	
Pre-primary School	
Anganwadi under ICDS	Within distance less than 1 km
Municipality Pre-school	NA
Private Pre-school	NA
Primary School	
Municipality	NA

State Government	Within distance less than 0.5 km
Private	NA
High School	
Municipality	NA
Private	Within distance less than 0.5 km
State Government	NA
Adult Education Centre	NA
Health Facilities	NA
Urban Health Post	NA
Primary Health Centre	NA
Government Hospital	Within distance less than 10 km
Maternity Centre	NA
Private Clinic	NA
Registered Medical Practitioner (RMP)	NA
Ayurvedic Doctor/Vaidya	NA
Social Development/Welfare	NA
ComMunicipalitynity Hall	NA
Livelihood/Production Centre	NA
Vocational Training/Training cum Production Centre	NA
Street Children Rehabilitation Centre	NA
Night Shelter	NA
Old Age Home	NA
Self Help Groups/DWCUA Groups in Slum	NA
No. of Neighbourhood Groups (NHGs) in slum	NA
Slum-dwellers Association	NA
Youth Association	1
Women's Association/Mahila Samithis	NA

RAIL GATE COLONY (S C-87)	
Education & Social Infrastructure	
Pre-primary School	
Anganwadi under ICDS	Within distance less than 1 km
Municipality Pre-school	NA
Private Pre-school	NA
Primary School	
Municipality	NA
State Government	Within distance less than 0.5 km
Private	NA
High School	
Municipality	NA
Private	Within distance less than 0.5 km

State Government	NA
Adult Education Centre	NA
Health Facilities	NA
Urban Health Post	NA
Primary Health Centre	NA
Government Hospital	Within distance less than 10 km
Maternity Centre	NA
Private Clinic	NA
Registered Medical Practitioner (RMP)	NA
Ayurvedic Doctor/Vaidya	NA
Social Development/Welfare	NA
Community Hall	NA
Livelihood/Production Centre	NA
Vocational Training/Training cum Production Centre	NA
Street Children Rehabilitation Centre	NA
Night Shelter	NA
Old Age Home	NA
Self Help Groups/DWCUA Groups in Slum	NA
No. of Neighbourhood Groups (NHGs) in slum	NA
Slum-dwellers Association	NA
Youth Association	1
Women's Association/Mahila Samithis	NA

NEW COLONY - WARD (16)(S.C-039)	
Education & Social Infrastructure	
Pre-primary School	
Anganwadi under ICDS	Within distance less than 1 km
Municipality Pre-school	NA
Private Pre-school	NA
Primary School	
Municipality	NA
State Government	Within distance less than 0.5 km
Private	NA
High School	
Municipality	NA
Private	Within distance less than 0.5 km
State Government	NA
Adult Education Centre	NA
Health Facilities	NA
Urban Health Post	NA
Primary Health Centre	NA
Government Hospital	Within distance less than 10 km

Maternity Centre	NA
Private Clinic	NA
Registered Medical Practitioner (RMP)	NA
Ayurvedic Doctor/Vaidya	NA
Social Development/Welfare	NA
ComMunicipalitynity Hall	NA
Livelihood/Production Centre	NA
Vocational Training/Training cum Production Centre	NA
Street Children Rehabilitation Centre	NA
Night Shelter	NA
Old Age Home	NA
Self Help Groups/DWCUA Groups in Slum	NA
No. of Neighbourhood Groups (NHGs) in slum	NA
Slum-dwellers Association	NA
Youth Association	1
Women's Association/Mahila Samithis	NA

ISLAMPARA II(S.C-017)	
Education & Social Infrastructure	
Pre-primary School	
Anganwadi under ICDS	Within distance less than 1 km
Municipality Pre-school	NA
Private Pre-school	NA
Primary School	
Municipality	NA
State Government	Within distance less than 0.5 km
Private	NA
High School	
Municipality	NA
Private	Within distance less than 0.5 km
State Government	NA
Adult Education Centre	NA
Health Facilities	NA
Urban Health Post	NA
Primary Health Centre	NA
Government Hospital	Within distance less than 10 km
Maternity Centre	NA
Private Clinic	NA
Registered Medical Practitioner (RMP)	NA
Ayurvedic Doctor/Vaidya	NA
Social Development/Welfare	NA
ComMunicipalitynity Hall	NA

Livelihood/Production Centre	NA
Vocational Training/Training cum Production Centre	NA
Street Children Rehabilitation Centre	NA
Night Shelter	NA
Old Age Home	NA
Self Help Groups/DWCUA Groups in Slum	NA
No. of Neighbourhood Groups (NHGs) in slum	NA
Slum-dwellers Association	NA
Youth Association	1
Women's Association/Mahila Samithis	NA

1 NO SHIB SOHAGANI COLONY(S.C-106)	
Education & Social Infrastructure	
Pre-primary School	
Anganwadi under ICDS	Within distance less than 1 km
Municipality Pre-school	NA
Private Pre-school	NA
Primary School	
Municipality	NA
State Government	Within distance less than 0.5 km
Private	NA
High School	
Municipality	NA
Private	Within distance less than 0.5 km
State Government	NA
Adult Education Centre	NA
Health Facilities	NA
Urban Health Post	NA
Primary Health Centre	NA
Government Hospital	Within distance less than 10 km
Maternity Centre	NA
Private Clinic	NA
Registered Medical Practitioner (RMP)	NA
Ayurvedic Doctor/Vaidya	NA
Social Development/Welfare	NA
ComMunicipalitynity Hall	NA
Livelihood/Production Centre	NA
Vocational Training/Training cum Production Centre	NA
Street Children Rehabilitation Centre	NA
Night Shelter	NA
Old Age Home	NA
Self Help Groups/DWCUA Groups in Slum	NA
No. of Neighbourhood Groups (NHGs) in slum	NA

Slum-dwellers Association	NA
Youth Association	1
Women's Association/Mahila Samithis	NA

DHOPA GHAT(S,C-054)	
Education & Social Infrastructure	
Pre-primary School	
Anganwadi under ICDS	Within distance less than 1 km
Municipality Pre-school	NA
Private Pre-school	NA
Primary School	
Municipality	NA
State Government	Within distance less than 0.5 km
Private	NA
High School	
Municipality	NA
Private	Within distance less than 0.5 km
State Government	NA
Adult Education Centre	NA
Health Facilities	NA
Urban Health Post	NA
Primary Health Centre	NA
Government Hospital	Within distance less than 10 km
Maternity Centre	NA
Private Clinic	NA
Registered Medical Practitioner (RMP)	NA
Ayurvedic Doctor/Vaidya	NA
Social Development/Welfare	NA
ComMunicipalitynity Hall	NA
Livelihood/Production Centre	NA
Vocational Training/Training cum Production Centre	NA
Street Children Rehabilitation Centre	NA
Night Shelter	NA
Old Age Home	NA
Self Help Groups/DWCUA Groups in Slum	NA
No. of Neighbourhood Groups (NHGs) in slum	NA
Slum-dwellers Association	NA
Youth Association	1
Women's Association/Mahila Samithis	NA

MAJHERSARAK(S.C-058)

Education & Social Infrastructure	
Pre-primary School	
Anganwadi under ICDS	Within distance less than 1 km
Municipality Pre-school	NA
Private Pre-school	NA
Primary School	
Municipality	NA
State Government	Within distance less than 0.5 km
Private	NA
High School	
Municipality	NA
Private	Within distance less than 0.5 km
State Government	NA
Adult Education Centre	NA
Health Facilities	NA
Urban Health Post	NA
Primary Health Centre	NA
Government Hospital	Within distance less than 10 km
Maternity Centre	NA
Private Clinic	NA
Registered Medical Practitioner (RMP)	NA
Ayurvedic Doctor/Vaidya	NA
Social Development/Welfare	NA
ComMunicipalitynity Hall	NA
Livelihood/Production Centre	NA
Vocational Training/Training cum Production Centre	NA
Street Children Rehabilitation Centre	NA
Night Shelter	NA
Old Age Home	NA
Self Help Groups/DWCUA Groups in Slum	NA
No. of Neighbourhood Groups (NHGs) in slum	NA
Slum-dwellers Association	NA
Youth Association	1
Women's Association/Mahila Samithis	NA

RASH BAGAN(S.C-060)	
Education & Social Infrastructure	
Pre-primary School	
Anganwadi under ICDS	Within distance less than 1 km
Municipality Pre-school	NA
Private Pre-school	NA
Primary School	
Municipality	NA

State Government	Within distance less than 0.5 km
Private	NA
High School	
Municipality	NA
Private	Within distance less than 0.5 km
State Government	NA
Adult Education Centre	NA
Health Facilities	NA
Urban Health Post	NA
Primary Health Centre	NA
Government Hospital	Within distance less than 10 km
Maternity Centre	NA
Private Clinic	NA
Registered Medical Practitioner (RMP)	NA
Ayurvedic Doctor/Vaidya	NA
Social Development/Welfare	NA
Community Hall	NA
Livelihood/Production Centre	NA
Vocational Training/Training cum Production Centre	NA
Street Children Rehabilitation Centre	NA
Night Shelter	NA
Old Age Home	NA
Self Help Groups/DWCUA Groups in Slum	NA
No. of Neighbourhood Groups (NHGs) in slum	NA
Slum-dwellers Association	NA
Youth Association	1
Women's Association/Mahila Samithis	NA

KHUDIRAM PALLY(S.C-008)	
Education & Social Infrastructure	
Pre-primary School	
Anganwadi under ICDS	Within distance less than 1 km
Municipality Pre-school	NA
Private Pre-school	NA
Primary School	
Municipality	NA
State Government	Within distance less than 0.5 km
Private	NA
High School	
Municipality	NA
Private	Within distance less than 0.5 km

State Government	NA
Adult Education Centre	NA
Health Facilities	NA
Urban Health Post	NA
Primary Health Centre	NA
Government Hospital	Within distance less than 10 km
Maternity Centre	NA
Private Clinic	NA
Registered Medical Practitioner (RMP)	NA
Ayurvedic Doctor/Vaidya	NA
Social Development/Welfare	NA
Community Hall	NA
Livelihood/Production Centre	NA
Vocational Training/Training cum Production Centre	NA
Street Children Rehabilitation Centre	NA
Night Shelter	NA
Old Age Home	NA
Self Help Groups/DWCUA Groups in Slum	NA
No. of Neighbourhood Groups (NHGs) in slum	NA
Slum-dwellers Association	NA
Youth Association	1
Women's Association/Mahila Samithi	NA

RAMESHWARPUR(S.C-071)	
Education & Social Infrastructure	
Pre-primary School	
Anganwadi under ICDS	Within distance less than 1 km
Municipality Pre-school	NA
Private Pre-school	NA
Primary School	
Municipality	NA
State Government	Within distance less than 0.5 km
Private	NA
High School	
Municipality	NA
Private	Within distance less than 0.5 km
State Government	NA
Adult Education Centre	NA
Health Facilities	NA
Urban Health Post	NA
Primary Health Centre	NA
Government Hospital	Within distance less than 10 km

Maternity Centre	NA
Private Clinic	NA
Registered Medical Practitioner (RMP)	NA
Ayurvedic Doctor/Vaidya	NA
Social Development/Welfare	NA
ComMunicipalitynity Hall	NA
Livelihood/Production Centre	NA
Vocational Training/Training cum Production Centre	NA
Street Children Rehabilitation Centre	NA
Night Shelter	NA
Old Age Home	NA
Self Help Groups/DWCUA Groups in Slum	NA
No. of Neighbourhood Groups (NHGs) in slum	NA
Slum-dwellers Association	NA
Youth Association	1
Women's Association/Mahila Samithis	NA

UMA PALLY(S.C-031)	
Education & Social Infrastructure	
Pre-primary School	
Anganwadi under ICDS	Within distance less than 1 km
Municipality Pre-school	NA
Private Pre-school	NA
Primary School	
Municipality	NA
State Government	Within distance less than 0.5 km
Private	NA
High School	
Municipality	NA
Private	Within distance less than 0.5 km
State Government	NA
Adult Education Centre	NA
Health Facilities	NA
Urban Health Post	NA
Primary Health Centre	NA
Government Hospital	Within distance less than 10 km
Maternity Centre	NA
Private Clinic	NA
Registered Medical Practitioner (RMP)	NA
Ayurvedic Doctor/Vaidya	NA
Social Development/Welfare	NA
ComMunicipalitynity Hall	NA
Livelihood/Production Centre	NA

Vocational Training/Training cum Production Centre	NA
Street Children Rehabilitation Centre	NA
Night Shelter	NA
Old Age Home	NA
Self Help Groups/DWCUA Groups in Slum	NA
No. of Neighbourhood Groups (NHGs) in slum	NA
Slum-dwellers Association	NA
Youth Association	1
Women's Association/Mahila Samithis	NA

SASHTHITALA(S.C-032)	
Education & Social Infrastructure	
Pre-primary School	
Anganwadi under ICDS	Within distance less than 1 km
Municipality Pre-school	NA
Private Pre-school	NA
Primary School	
Municipality	NA
State Government	Within distance less than 0.5 km
Private	NA
High School	
Municipality	NA
Private	Within distance less than 0.5 km
State Government	NA
Adult Education Centre	NA
Health Facilities	NA
Urban Health Post	NA
Primary Health Centre	NA
Government Hospital	Within distance less than 10 km
Maternity Centre	NA
Private Clinic	NA
Registered Medical Practitioner (RMP)	NA
Ayurvedic Doctor/Vaidya	NA
Social Development/Welfare	NA
ComMunicipality Hall	NA
Livelihood/Production Centre	NA
Vocational Training/Training cum Production Centre	NA
Street Children Rehabilitation Centre	NA
Night Shelter	NA
Old Age Home	NA
Self Help Groups/DWCUA Groups in Slum	NA
No. of Neighbourhood Groups (NHGs) in slum	NA
Slum-dwellers Association	NA

Youth Association	1
Women's Association/Mahila Samithis	NA

RATHTALA COLONY(S.C-035)	
Education & Social Infrastructure	
Pre-primary School	
Anganwadi under ICDS	Within distance less than 1 km
Municipality Pre-school	NA
Private Pre-school	NA
Primary School	
Municipality	NA
State Government	Within distance less than 0.5 km
Private	NA
High School	
Municipality	NA
Private	Within distance less than 0.5 km
State Government	NA
Adult Education Centre	NA
Health Facilities	NA
Urban Health Post	NA
Primary Health Centre	NA
Government Hospital	Within distance less than 10 km
Maternity Centre	NA
Private Clinic	NA
Registered Medical Practitioner (RMP)	NA
Ayurvedic Doctor/Vaidya	NA
Social Development/Welfare	NA
ComMunicipalitynity Hall	NA
Livelihood/Production Centre	NA
Vocational Training/Training cum Production Centre	NA
Street Children Rehabilitation Centre	NA
Night Shelter	NA
Old Age Home	NA
Self Help Groups/DWCUA Groups in Slum	NA
No. of Neighbourhood Groups (NHGs) in slum	NA
Slum-dwellers Association	NA
Youth Association	1
Women's Association/Mahila Samithis	NA

DAS COLONY(S.C-037)	
Education & Social Infrastructure	
Pre-primary School	

Anganwadi under ICDS	Within distance less than 1 km
Municipality Pre-school	NA
Private Pre-school	NA
Primary School	
Municipality	NA
State Government	Within distance less than 0.5 km
Private	NA
High School	
Municipality	NA
Private	Within distance less than 0.5 km
State Government	NA
Adult Education Centre	NA
Health Facilities	NA
Urban Health Post	NA
Primary Health Centre	NA
Government Hospital	Within distance less than 10 km
Maternity Centre	NA
Private Clinic	NA
Registered Medical Practitioner (RMP)	NA
Ayurvedic Doctor/Vaidya	NA
Social Development/Welfare	NA
ComMunicipalitynity Hall	NA
Livelihood/Production Centre	NA
Vocational Training/Training cum Production Centre	NA
Street Children Rehabilitation Centre	NA
Night Shelter	NA
Old Age Home	NA
Self Help Groups/DWCUA Groups in Slum	NA
No. of Neighbourhood Groups (NHGs) in slum	NA
Slum-dwellers Association	NA
Youth Association	1
Women's Association/Mahila Samithis	NA

KONCHATI(S.C-040)	
Education & Social Infrastructure	
Pre-primary School	
Anganwadi under ICDS	Within distance less than 1 km
Municipality Pre-school	NA
Private Pre-school	NA
Primary School	
Municipality	NA
State Government	Within distance less than 0.5

	km
Private	NA
High School	
Municipality	NA
Private	Within distance less than 0.5 km
State Government	NA
Adult Education Centre	NA
Health Facilities	NA
Urban Health Post	NA
Primary Health Centre	NA
Government Hospital	Within distance less than 10 km
Maternity Centre	NA
Private Clinic	NA
Registered Medical Practitioner (RMP)	NA
Ayurvedic Doctor/Vaidya	NA
Social Development/Welfare	NA
Community Hall	NA
Livelihood/Production Centre	NA
Vocational Training/Training cum Production Centre	NA
Street Children Rehabilitation Centre	NA
Night Shelter	NA
Old Age Home	NA
Self Help Groups/DWCUA Groups in Slum	NA
No. of Neighbourhood Groups (NHGs) in slum	NA
Slum-dwellers Association	NA
Youth Association	1
Women's Association/Mahila Samithis	NA

SHIBTALA COLONY(S.C-050)	
Education & Social Infrastructure	
Pre-primary School	
Anganwadi under ICDS	Within distance less than 1 km
Municipality Pre-school	NA
Private Pre-school	NA
Primary School	
Municipality	NA
State Government	Within distance less than 0.5 km
Private	NA
High School	
Municipality	NA
Private	Within distance less than 0.5 km
State Government	NA

Adult Education Centre	NA
Health Facilities	NA
Urban Health Post	NA
Primary Health Centre	NA
Government Hospital	Within distance less than 10 km
Maternity Centre	NA
Private Clinic	NA
Registered Medical Practitioner (RMP)	NA
Ayurvedic Doctor/Vaidya	NA
Social Development/Welfare	NA
ComMunicipalitynity Hall	NA
Livelihood/Production Centre	NA
Vocational Training/Training cum Production Centre	NA
Street Children Rehabilitation Centre	NA
Night Shelter	NA
Old Age Home	NA
Self Help Groups/DWCUA Groups in Slum	NA
No. of Neighbourhood Groups (NHGs) in slum	NA
Slum-dwellers Association	NA
Youth Association	1
Women's Association/Mahila Samithis	NA

MAJUMDER PALLY(S.C-078)	
Education & Social Infrastructure	
Pre-primary School	
Anganwadi under ICDS	Within distance less than 1 km
Municipality Pre-school	NA
Private Pre-school	NA
Primary School	
Municipality	NA
State Government	Within distance less than 0.5 km
Private	NA
High School	
Municipality	NA
Private	Within distance less than 0.5 km
State Government	NA
Adult Education Centre	NA
Health Facilities	NA
Urban Health Post	NA
Primary Health Centre	NA
Government Hospital	Within distance less than 10 km

Maternity Centre	NA
Private Clinic	NA
Registered Medical Practitioner (RMP)	NA
Ayurvedic Doctor/Vaidya	NA
Social Development/Welfare	NA
ComMunicipalitynity Hall	NA
Livelihood/Production Centre	NA
Vocational Training/Training cum Production Centre	NA
Street Children Rehabilitation Centre	NA
Night Shelter	NA
Old Age Home	NA
Self Help Groups/DWCUA Groups in Slum	NA
No. of Neighbourhood Groups (NHGs) in slum	NA
Slum-dwellers Association	NA
Youth Association	1
Women's Association/Mahila Samithis	NA

ADIBASIPARA (S.C-005)	
Education & Social Infrastructure	
Pre-primary School	
Anganwadi under ICDS	Within distance less than 1 km
Municipality Pre-school	NA
Private Pre-school	NA
Primary School	
Municipality	NA
State Government	Within distance less than 0.5 km
Private	NA
High School	
Municipality	NA
Private	Within distance less than 0.5 km
State Government	NA
Adult Education Centre	NA
Health Facilities	NA
Urban Health Post	NA
Primary Health Centre	NA
Government Hospital	Within distance less than 10 km
Maternity Centre	NA
Private Clinic	NA
Registered Medical Practitioner (RMP)	NA
Ayurvedic Doctor/Vaidya	NA
Social Development/Welfare	NA
ComMunicipalitynity Hall	NA

Livelihood/Production Centre	NA
Vocational Training/Training cum Production Centre	NA
Street Children Rehabilitation Centre	NA
Night Shelter	NA
Old Age Home	NA
Self Help Groups/DWCUA Groups in Slum	NA
No. of Neighbourhood Groups (NHGs) in slum	NA
Slum-dwellers Association	NA
Youth Association	1
Women's Association/Mahila Samithis	NA

Govt. Colony (S.C-038)	
Education & Social Infrastructure	
Pre-primary School	
Anganwadi under ICDS	Within distance less than 1 km
Municipality Pre-school	NA
Private Pre-school	NA
Primary School	
Municipality	NA
State Government	Within distance less than 0.5 km
Private	NA
High School	
Municipality	NA
Private	Within distance less than 0.5 km
State Government	NA
Adult Education Centre	NA
Health Facilities	NA
Urban Health Post	NA
Primary Health Centre	NA
Government Hospital	Within distance less than 10 km
Maternity Centre	NA
Private Clinic	NA
Registered Medical Practitioner (RMP)	NA
Ayurvedic Doctor/Vaidya	NA
Social Development/Welfare	NA
ComMunicipalitynity Hall	NA
Livelihood/Production Centre	NA
Vocational Training/Training cum Production Centre	NA
Street Children Rehabilitation Centre	NA
Night Shelter	NA
Old Age Home	NA
Self Help Groups/DWCUA Groups in Slum	NA

No. of Neighbourhood Groups (NHGs) in slum	NA
Slum-dwellers Association	NA
Youth Association	1
Women's Association/Mahila Samithis	NA

Railgate Colony (S.C.076)	
Education & Social Infrastructure	
Pre-primary School	
Anganwadi under ICDS	Within distance less than 1 km
Municipality Pre-school	NA
Private Pre-school	NA
Primary School	
Municipality	NA
State Government	Within distance less than 0.5 km
Private	NA
High School	
Municipality	NA
Private	Within distance less than 0.5 km
State Government	NA
Adult Education Centre	NA
Health Facilities	NA
Urban Health Post	NA
Primary Health Centre	NA
Government Hospital	Within distance less than 10 km
Maternity Centre	NA
Private Clinic	NA
Registered Medical Practitioner (RMP)	NA
Ayurvedic Doctor/Vaidya	NA
Social Development/Welfare	NA
Community Hall	NA
Livelihood/Production Centre	NA
Vocational Training/Training cum Production Centre	NA
Street Children Rehabilitation Centre	NA
Night Shelter	NA
Old Age Home	NA
Self Help Groups/DWCUA Groups in Slum	NA
No. of Neighbourhood Groups (NHGs) in slum	NA
Slum-dwellers Association	NA
Youth Association	1
Women's Association/Mahila Samithis	NA

Adhikary Para (S.C.079)	
Education & Social Infrastructure	

Pre-primary School	
Anganwadi under ICDS	Within distance less than 1 km
Municipality Pre-school	NA
Private Pre-school	NA
Primary School	
Municipality	NA
State Government	Within distance less than 0.5 km
Private	NA
High School	
Municipality	NA
Private	Within distance less than 0.5 km
State Government	NA
Adult Education Centre	NA
Health Facilities	NA
Urban Health Post	NA
Primary Health Centre	NA
Government Hospital	Within distance less than 10 km
Maternity Centre	NA
Private Clinic	NA
Registered Medical Practitioner (RMP)	NA
Ayurvedic Doctor/Vaidya	NA
Social Development/Welfare	NA
ComMunicipalitynity Hall	NA
Livelihood/Production Centre	NA
Vocational Training/Training cum Production Centre	NA
Street Children Rehabilitation Centre	NA
Night Shelter	NA
Old Age Home	NA
Self Help Groups/DWCUA Groups in Slum	NA
No. of Neighbourhood Groups (NHGs) in slum	NA
Slum-dwellers Association	NA
Youth Association	1
Women's Association/Mahila Samithis	NA

Sahaganj 9 No. Goli II (S.C.089)	
Education & Social Infrastructure	
Pre-primary School	
Anganwadi under ICDS	Within distance less than 1 km
Municipality Pre-school	NA
Private Pre-school	NA
Primary School	
Municipality	NA

State Government	Within distance less than 0.5 km
Private	NA
High School	
Municipality	NA
Private	Within distance less than 0.5 km
State Government	NA
Adult Education Centre	NA
Health Facilities	NA
Urban Health Post	NA
Primary Health Centre	NA
Government Hospital	Within distance less than 10 km
Maternity Centre	NA
Private Clinic	NA
Registered Medical Practitioner (RMP)	NA
Ayurvedic Doctor/Vaidya	NA
Social Development/Welfare	NA
Community Hall	NA
Livelihood/Production Centre	NA
Vocational Training/Training cum Production Centre	NA
Street Children Rehabilitation Centre	NA
Night Shelter	NA
Old Age Home	NA
Self Help Groups/DWCUA Groups in Slum	NA
No. of Neighbourhood Groups (NHGs) in slum	NA
Slum-dwellers Association	NA
Youth Association	1
Women's Association/Mahila Samithis	NA

Gangar Dhar (S.C.092)	
Education & Social Infrastructure	
Pre-primary School	
Anganwadi under ICDS	Within distance less than 1 km
Municipality Pre-school	NA
Private Pre-school	NA
Primary School	
Municipality	NA
State Government	Within distance less than 0.5 km
Private	NA
High School	
Municipality	NA
Private	Within distance less than 0.5 km

	km
State Government	NA
Adult Education Centre	NA
Health Facilities	NA
Urban Health Post	NA
Primary Health Centre	NA
Government Hospital	Within distance less than 10 km
Maternity Centre	NA
Private Clinic	NA
Registered Medical Practitioner (RMP)	NA
Ayurvedic Doctor/Vaidya	NA
Social Development/Welfare	NA
Community Hall	NA
Livelihood/Production Centre	NA
Vocational Training/Training cum Production Centre	NA
Street Children Rehabilitation Centre	NA
Night Shelter	NA
Old Age Home	NA
Self Help Groups/DWCUA Groups in Slum	NA
No. of Neighbourhood Groups (NHGs) in slum	NA
Slum-dwellers Association	NA
Youth Association	1
Women's Association/Mahila Samithis	NA

Gangar Dhar (S.C.097)	
Education & Social Infrastructure	
Pre-primary School	
Anganwadi under ICDS	Within distance less than 1 km
Municipality Pre-school	NA
Private Pre-school	NA
Primary School	
Municipality	NA
State Government	Within distance less than 0.5 km
Private	NA
High School	
Municipality	NA
Private	Within distance less than 0.5 km
State Government	NA
Adult Education Centre	NA
Health Facilities	NA
Urban Health Post	NA
Primary Health Centre	NA
Government Hospital	Within distance less than 10

	km
Maternity Centre	NA
Private Clinic	NA
Registered Medical Practitioner (RMP)	NA
Ayurvedic Doctor/Vaidya	NA
Social Development/Welfare	NA
Community Hall	NA
Livelihood/Production Centre	NA
Vocational Training/Training cum Production Centre	NA
Street Children Rehabilitation Centre	NA
Night Shelter	NA
Old Age Home	NA
Self Help Groups/DWCUA Groups in Slum	NA
No. of Neighbourhood Groups (NHGs) in slum	NA
Slum-dwellers Association	NA
Youth Association	1
Women's Association/Mahila Samithis	NA

Islampara (S.C.103)	
Education & Social Infrastructure	
Pre-primary School	
Anganwadi under ICDS	Within distance less than 1 km
Municipality Pre-school	NA
Private Pre-school	NA
Primary School	
Municipality	NA
State Government	Within distance less than 0.5 km
Private	NA
High School	
Municipality	NA
Private	Within distance less than 0.5 km
State Government	NA
Adult Education Centre	NA
Health Facilities	NA
Urban Health Post	NA
Primary Health Centre	NA
Government Hospital	Within distance less than 10 km
Maternity Centre	NA
Private Clinic	NA
Registered Medical Practitioner (RMP)	NA
Ayurvedic Doctor/Vaidya	NA

Social Development/Welfare	NA
ComMunicipalitynity Hall	NA
Livelihood/Production Centre	NA
Vocational Training/Training cum Production Centre	NA
Street Children Rehabilitation Centre	NA
Night Shelter	NA
Old Age Home	NA
Self Help Groups/DWCUA Groups in Slum	NA
No. of Neighbourhood Groups (NHGs) in slum	NA
Slum-dwellers Association	NA
Youth Association	1
Women's Association/Mahila Samithis	NA

Gandhi Colony II (S.C.105)	
Education & Social Infrastructure	
Pre-primary School	
Anganwadi under ICDS	Within distance less than 1 km
Municipality Pre-school	NA
Private Pre-school	NA
Primary School	
Municipality	NA
State Government	Within distance less than 0.5 km
Private	NA
High School	
Municipality	NA
Private	Within distance less than 0.5 km
State Government	NA
Adult Education Centre	NA
Health Facilities	NA
Urban Health Post	NA
Primary Health Centre	NA
Government Hospital	Within distance less than 10 km
Maternity Centre	NA
Private Clinic	NA
Registered Medical Practitioner (RMP)	NA
Ayurvedic Doctor/Vaidya	NA
Social Development/Welfare	NA
ComMunicipalitynity Hall	NA
Livelihood/Production Centre	NA
Vocational Training/Training cum Production Centre	NA
Street Children Rehabilitation Centre	NA
Night Shelter	NA
Old Age Home	NA

Self Help Groups/DWCUA Groups in Slum	NA
No. of Neighbourhood Groups (NHGs) in slum	NA
Slum-dwellers Association	NA
Youth Association	1
Women's Association/Mahila Samithis	NA

LIST OF SLUM/NON SLUM FOR 2015-16

Sl.No	Name of the Slums	Status	Land	Age in years	National High Way	Status of Housings	Road Status	Habitation pattern
1	3 NO. SHIBSOHAGINI COLONY(S.C021)	The condition of living in the slum is unhygienic	Land belongs to the ULB	10	The National High-way Saptagram Tribeni Kalna Katwa (STKK) road running beside the town	Major population is living in huts, made of darma / bricks with tin sheets and asbestos/tiles on roof	Majority portion of roads are brick paved or damaged roads.	Habitation pattern in the slums is congested with insufficient open space
2	JAMAI GOLI - (S.C.062)	The condition of living in the slum is unhygienic	Land belongs to the ULB	10	The National High-way Saptagram Tribeni Kalna Katwa (STKK) road running beside the town	Major population is living in huts, made of darma / bricks with tin sheets and asbestos/tiles on roof	Majority portion of roads are brick paved or damaged roads.	Habitation pattern in the slums is congested with insufficient open space
3	GANDHI COLONY II(S C 16)	The condition of living in the slum is unhygienic	Land belongs to the ULB	10	The National High-way Saptagram Tribeni Kalna Katwa (STKK) road running beside the town	Major population is living in huts, made of darma / bricks with tin sheets and asbestos/tiles on roof	Majority portion of roads are brick paved or damaged roads.	Habitation pattern in the slums is congested with insufficient open space
4	DAMRA (ADIBASIPARA)(S.C-045)	The condition of living in the slum is unhygienic	Land belongs to the ULB	10	The National High-way Saptagram Tribeni Kalna Katwa (STKK) road running beside the	Major population is living in huts, made of darma / bricks with tin sheets and asbestos/tiles on roof	Majority portion of roads are brick paved or damaged roads.	Habitation pattern in the slums is congested with insufficient open space

					town			
5	SHIBPUR KHATAL(S.C-018)	The condition of living in the slum is unhygienic	Land belongs to the ULB	10	The National High-way Saptagram Tribeni Kalna Katwa (STKK) road running beside the town	Major population is living in huts, made of damma / bricks with tin sheets and asbestos/tiles on roof	Majority portion of roads are brick paved or damaged roads.	Habitation pattern in the slums is congested with insufficient open space
6	SUKANTA PALLY - WARD (15)(S.C-027)	The condition of living in the slum is unhygienic	Land belongs to the ULB	3	The National High-way Saptagram Tribeni Kalna Katwa (STKK) road running beside the town	Major population is living in huts, made of damma / bricks with tin sheets and asbestos/tiles on roof	Majority portion of roads are brick paved or damaged roads.	Habitation pattern in the slums is congested with insufficient open space
7	NETAJI NAGAR COLONY(S.C-023)	The condition of living in the slum is unhygienic	Land belongs to the ULB	10	The National High-way Saptagram Tribeni Kalna Katwa (STKK) road running beside the town	Major population is living in huts, made of damma / bricks with tin sheets and asbestos/tiles on roof	Majority portion of roads are brick paved or damaged roads.	Habitation pattern in the slums is congested with insufficient open space
8	BADAL SINGH BUSTEE(S.C-065)	The condition of living in the slum is unhygienic	Land belongs to the ULB	10	The National High-way Saptagram Tribeni Kalna Katwa (STKK) road running beside the town	Major population is living in huts, made of damma / bricks with tin sheets and asbestos/tiles on roof	Majority portion of roads are brick paved or damaged roads.	Habitation pattern in the slums is congested with insufficient open space

9	BINOY BADAL DINESH COLONY(S.C-025)	The condition of living in the slum is unhygienic	Land belongs to the ULB	10	The National High-way Saptagram Tribeni Kalna Katwa (STKK) road running beside the town	Major population is living in huts, made of darma / bricks with tin sheets and asbestos/tiles on roof	Majority portion of roads are brick paved or damaged roads.	Habitation pattern in the slums is congested with insufficient open space
10	RAILGHAT COLONY - WARD (14)(S.C-024)	The condition of living in the slum is unhygienic	Land belongs to the ULB	10	The National High-way Saptagram Tribeni Kalna Katwa (STKK) road running beside the town	Major population is living in huts, made of darma / bricks with tin sheets and asbestos/tiles on roof	Majority portion of roads are brick paved or damaged roads.	Habitation pattern in the slums is congested with insufficient open space
11	SWADHIN COLONY(S.C-066)	The condition of living in the slum is unhygienic	Land belongs to the ULB	10	The National High-way Saptagram Tribeni Kalna Katwa (STKK) road running beside the town	Major population is living in huts, made of darma / bricks with tin sheets and asbestos/tiles on roof	Majority portion of roads are brick paved or damaged roads.	Habitation pattern in the slums is congested with insufficient open space
12	JELIAPARA RUDRALANE(S.C-061)	The condition of living in the slum is unhygienic	Land belongs to the ULB	10	The National High-way Saptagram Tribeni Kalna Katwa (STKK) road running beside the town	Major population is living in huts, made of darma / bricks with tin sheets and asbestos/tiles on roof	Majority portion of roads are brick paved or damaged roads.	Habitation pattern in the slums is congested with insufficient open space
13	B.P.R.COLONY - WARD (14)(S.C-075)	The condition of living in the slum is unhygienic	Land belongs to the ULB	10	The National High-way Saptagram Tribeni Kalna Katwa (STKK) road running beside the town	Major population is living in huts, made of darma / bricks with tin sheets and asbestos/tiles on roof	Majority portion of roads are brick paved or damaged roads.	Habitation pattern in the slums is congested with insufficient open space

14	MATHPARA-II	The condition of living in the slum is unhygienic	Land belongs to the ULB	2	The National High-way Saptagram Tribeni Kalna Katwa (STKK) road running beside the town	Major population is living in huts, made of darma / bricks with tin sheets and asbestos/tiles on roof	Majority portion of roads are brick paved or damaged roads.	Habitation pattern in the slums is congested with insufficient open space
15	RAMKRISHNA PALLY (S.C.072)	The condition of living in the slum is unhygienic	Land belongs to the ULB	10	The National Highway - 2 is 5.0 kms away	Major population is living in huts, made of darma / bricks with tin sheets and asbestos/tiles on roof	Majority portion of roads are brick paved or damaged roads.	Habitation pattern in the slums is congested with insufficient open space
16	2 No.SHIBSOHAGINI COLONY(S.C-069)	The condition of living in the slum is unhygienic	Land belongs to the ULB	10	The National High-way Saptagram Tribeni Kalna Katwa (STKK) road running beside the town	Major population is living in huts, made of darma / bricks with tin sheets and asbestos/tiles on roof	Majority portion of roads are brick paved or damaged roads.	Habitation pattern in the slums is congested with insufficient open space
17	1 NO. AMTALA COLONY (BAIKUNTHAPUR S.C.085)	The condition of living in the slum is unhygienic	Land belongs to the ULB	10	The National High-way Saptagram Tribeni Kalna Katwa (STKK) road running beside the town	Major population is living in huts, made of darma / bricks with tin sheets and asbestos/tiles on roof	Majority portion of roads are brick paved or damaged roads.	Habitation pattern in the slums is congested with insufficient open space
18	JYOTI COLONY (S.C-020)	The condition of living in the slum is unhygienic	Land belongs to the ULB	3	The National High-way Saptagram Tribeni Kalna Katwa (STKK) road running beside the town	Major population is living in huts, made of darma / bricks with tin sheets and asbestos/tiles on roof	Majority portion of roads are brick paved or damaged roads.	Habitation pattern in the slums is congested with insufficient open space

19	KALYANNAGAR-II (S.C-090)	The condition of living in the slum is unhygienic	Land belongs to the ULB	10	The National High-way Saptagram Tribeni Kalna Katwa (STKK) road running beside the town	Major population is living in huts, made of darma / bricks with tin sheets and asbestos/tiles on roof	Majority portion of roads are brick paved or damaged roads.	Habitation pattern in the slums is congested with insufficient open space
20	SUKANTA PALLY - WARD (4)	The condition of living in the slum is unhygienic	Land belongs to the ULB	3	The National High-way Saptagram Tribeni Kalna Katwa (STKK) road running beside the town	Major population is living in huts, made of darma / bricks with tin sheets and asbestos/tiles on roof	Majority portion of roads are brick paved or damaged roads.	Habitation pattern in the slums is congested with insufficient open space
21	PRAVAT MANI-II (S C 112)	The condition of living in the slum is unhygienic	Land belongs to the ULB	3	The National High-way Saptagram Tribeni Kalna Katwa (STKK) road running beside the town	Major population is living in huts, made of darma / bricks with tin sheets and asbestos/tiles on roof	Majority portion of roads are brick paved or damaged roads.	Habitation pattern in the slums is congested with insufficient open space
22	NATH COLONY(S.C-113)	The condition of living in the slum is unhygienic	Land belongs to the ULB	3	The National High-way Saptagram Tribeni Kalna Katwa (STKK) road running beside the town	Major population is living in huts, made of darma / bricks with tin sheets and asbestos/tiles on roof	Majority portion of roads are brick paved or damaged roads.	Habitation pattern in the slums is congested with insufficient open space
23	1 No.SHIBSOHAGINI COLONY(S.C068)	The condition of living in the slum is unhygienic	Land belongs to the ULB	10	The National High-way Saptagram Tribeni Kalna Katwa (STKK) road running beside the town	Major population is living in huts, made of darma / bricks with tin sheets and asbestos/tiles on roof	Majority portion of roads are brick paved or damaged roads.	Habitation pattern in the slums is congested with insufficient open space

24	MASTER PARA (S.C-104)	The condition of living in the slum is unhygienic	Land belongs to the ULB	3	The National High-way Saptagram Tribeni Kalna Katwa (STKK) road running beside the town	Major population is living in huts, made of darma / bricks with tin sheets and asbestos/tiles on roof	Majority portion of roads are brick paved or damaged roads.	Habitation pattern in the slums is congested with insufficient open space
25	HARIJAN BUSTEE(S.C-107)	The condition of living in the slum is unhygienic	Land belongs to the ULB	3	The National High-way Saptagram Tribeni Kalna Katwa (STKK) road running beside the town	Major population is living in huts, made of darma / bricks with tin sheets and asbestos/tiles on roof	Majority portion of roads are brick paved or damaged roads.	Habitation pattern in the slums is congested with insufficient open space
26	RAMKRISHNA PALLY (NON-NOTIFIED SLUM)	The condition of living in the slum is unhygienic	Land belongs to the ULB	3	The National High-way Saptagram Tribeni Kalna Katwa (STKK) road running beside the town	Major population is living in huts, made of darma / bricks with tin sheets and asbestos/tiles on roof	Majority portion of roads are brick paved or damaged roads.	Habitation pattern in the slums is congested with insufficient open space
27	GHOSH PARA (S.C-095)	The condition of living in the slum is unhygienic	Land belongs to the ULB	3	The National High-way Saptagram Tribeni Kalna Katwa (STKK) road running beside the town	Major population is living in huts, made of darma / bricks with tin sheets and asbestos/tiles on roof	Majority portion of roads are brick paved or damaged roads.	Habitation pattern in the slums is congested with insufficient open space
28	DAMRA-2(S.C-118)	The condition of living in the slum is unhygienic	Land belongs to the ULB	3	The National High-way Saptagram Tribeni Kalna Katwa (STKK) road running beside the town	Major population is living in huts, made of darma / bricks with tin sheets and asbestos/tiles on roof	Majority portion of roads are brick paved or damaged roads.	Habitation pattern in the slums is congested with insufficient open space

29	LICHUTALA(S.C-080)	The condition of living in the slum is unhygienic	Land belongs to the ULB	10	The National High-way Saptagram Tribeni Kalna Katwa (STKK) road running beside the town	Major population is living in huts, made of darma / bricks with tin sheets and asbestos/tiles on roof	Majority portion of roads are brick paved or damaged roads.	Habitation pattern in the slums is congested with insufficient open space
30	NIRANJAN PALLY (ADIBASI)(S.C-088)	The condition of living in the slum is unhygienic	Land belongs to the ULB	10	The National High-way Saptagram Tribeni Kalna Katwa (STKK) road running beside the town	Major population is living in huts, made of darma / bricks with tin sheets and asbestos/tiles on roof	Majority portion of roads are brick paved or damaged roads.	Habitation pattern in the slums is congested with insufficient open space
31	NARAYANI PALLY(S.C-070)	The condition of living in the slum is unhygienic	Land belongs to the ULB	10	The National High-way Saptagram Tribeni Kalna Katwa (STKK) road running beside the town	Major population is living in huts, made of darma / bricks with tin sheets and asbestos/tiles on roof	Majority portion of roads are brick paved or damaged roads.	Habitation pattern in the slums is congested with insufficient open space
32	B.P.R.COLONY- WARD (13)(S.C-074)	The condition of living in the slum is unhygienic	Land belongs to the ULB	10	The National High-way Saptagram Tribeni Kalna Katwa (STKK) road running beside the town	Major population is living in huts, made of darma / bricks with tin sheets and asbestos/tiles on roof	Majority portion of roads are brick paved or damaged roads.	Habitation pattern in the slums is congested with insufficient open space
33	SARADA PALLY(S.C-084)	The condition of living in the slum is unhygienic	Land belongs to the ULB	10	The National High-way Saptagram Tribeni Kalna Katwa (STKK) road running beside the town	Major population is living in huts, made of darma / bricks with tin sheets and asbestos/tiles on roof	Majority portion of roads are brick paved or damaged roads.	Habitation pattern in the slums is congested with insufficient open space

34	BRAHMACHARY COLONY(S.C-028)	The condition of living in the slum is unhygienic	Land belongs to the ULB	2	The National High-way Saptagram Tribeni Kalna Katwa (STKK) road running beside the town	Major population is living in huts, made of darma / bricks with tin sheets and asbestos/tiles on roof	Majority portion of roads are brick paved or damaged roads.	Habitation pattern in the slums is congested with insufficient open space
35	AMAL PALLY(S.C-003)	The condition of living in the slum is unhygienic	Land belongs to the ULB	10	The National High-way Saptagram Tribeni Kalna Katwa (STKK) road running beside the town	Major population is living in huts, made of darma / bricks with tin sheets and asbestos/tiles on roof	Majority portion of roads are brick paved or damaged roads.	Habitation pattern in the slums is congested with insufficient open space
36	KALYANNAGORE(S.C-002)	The condition of living in the slum is unhygienic	Land belongs to the ULB	2	The National High-way Saptagram Tribeni Kalna Katwa (STKK) road running beside the town	Major population is living in huts, made of darma / bricks with tin sheets and asbestos/tiles on roof	Majority portion of roads are brick paved or damaged roads.	Habitation pattern in the slums is congested with insufficient open space
37	2 NO. AMTALA COLONY (BAIKUNTHAPUR S.C.086)	The condition of living in the slum is unhygienic	Land belongs to the ULB	10	The National High-way Saptagram Tribeni Kalna Katwa (STKK) road running beside the town	Major population is living in huts, made of darma / bricks with tin sheets and asbestos/tiles on roof	Majority portion of roads are brick paved or damaged roads.	Habitation pattern in the slums is congested with insufficient open space
38	KUNDU BAZAR(S.C-047)	The condition of living in the slum is unhygienic	Land belongs to the ULB	10	The National High-way Saptagram Tribeni Kalna Katwa (STKK) road running beside the town	Major population is living in huts, made of darma / bricks with tin sheets and asbestos/tiles on roof	Majority portion of roads are brick paved or damaged roads.	Habitation pattern in the slums is congested with insufficient open space

39	PARNA KUTHIR(S.C-048)	The condition of living in the slum is unhygienic	Land belongs to the ULB	10	The National High-way Saptagram Tribeni Kalna Katwa (STKK) road running beside the town	Major population is living in huts, made of darma / bricks with tin sheets and asbestos/tiles on roof	Majority portion of roads are brick paved or damaged roads.	Habitation pattern in the slums is congested with insufficient open space
40	AMAL PALLY - 2(S.C-049)	The condition of living in the slum is unhygienic	Land belongs to the ULB	10	The National High-way Saptagram Tribeni Kalna Katwa (STKK) road running beside the town	Major population is living in huts, made of darma / bricks with tin sheets and asbestos/tiles on roof	Majority portion of roads are brick paved or damaged roads.	Habitation pattern in the slums is congested with insufficient open space
41	MATH PARA(S.C-030)	The condition of living in the slum is unhygienic	Land belongs to the ULB	10	The National High-way Saptagram Tribeni Kalna Katwa (STKK) road running beside the town	Major population is living in huts, made of darma / bricks with tin sheets and asbestos/tiles on roof	Majority portion of roads are brick paved or damaged roads.	Habitation pattern in the slums is congested with insufficient open space
42	DALANPARA-JELIAPARA(S.C-056)	The condition of living in the slum is unhygienic	Land belongs to the ULB	10	The National High-way Saptagram Tribeni Kalna Katwa (STKK) road running beside the town	Major population is living in huts, made of darma / bricks with tin sheets and asbestos/tiles on roof	Majority portion of roads are brick paved or damaged roads.	Habitation pattern in the slums is congested with insufficient open space
43	NABIN PALLY(S C-52)	The condition of living in the slum is unhygienic	Land belongs to the ULB	10	The National High-way Saptagram Tribeni Kalna Katwa (STKK) road running beside the town	Major population is living in huts, made of darma / bricks with tin sheets and asbestos/tiles on roof	Majority portion of roads are brick paved or damaged roads.	Habitation pattern in the slums is congested with insufficient open space

44	MATH BARI(S.CODE-044)	The condition of living in the slum is unhygienic	Land belongs to the ULB	10	The National High-way Saptagram Tribeni Kalna Katwa (STKK) road running beside the town	Major population is living in huts, made of darma / bricks with tin sheets and asbestos/tiles on roof	Majority portion of roads are brick paved or damaged roads.	Habitation pattern in the slums is congested with insufficient open space
45	Govt. Colony (Ansik) (Sarkari Pally)(S.C-010)	The condition of living in the slum is unhygienic	Land belongs to the ULB	10	The National High-way Saptagram Tribeni Kalna Katwa (STKK) road running beside the town	Major population is living in huts, made of darma / bricks with tin sheets and asbestos/tiles on roof	Majority portion of roads are brick paved or damaged roads.	Habitation pattern in the slums is congested with insufficient open space
46	MITRA BAGAN(S.C--011)	The condition of living in the slum is unhygienic	Land belongs to the ULB	10	The National High-way Saptagram Tribeni Kalna Katwa (STKK) road running beside the town	Major population is living in huts, made of darma / bricks with tin sheets and asbestos/tiles on roof	Majority portion of roads are brick paved or damaged roads.	Habitation pattern in the slums is congested with insufficient open space
47	NEW COLONY (S C-004)	The condition of living in the slum is unhygienic	Land belongs to the ULB	10	The National Highway - 2 is 5.0 kms away	Major population is living in huts, made of darma / bricks with tin sheets and asbestos/tiles on roof	Majority portion of roads are brick paved or damaged roads.	Habitation pattern in the slums is congested with insufficient open space
48	SANTAL PARA(S.C-006)	The condition of living in the slum is unhygienic	Land belongs to the ULB	10	The National High-way Saptagram Tribeni Kalna Katwa (STKK) road running beside the town	Major population is living in huts, made of darma / bricks with tin sheets and asbestos/tiles on roof	Majority portion of roads are brick paved or damaged roads.	Habitation pattern in the slums is congested with insufficient open space

49	RAIL GATE COLONY (S C-87)	The condition of living in the slum is unhygienic	Land belongs to the ULB	10	The National High-way Saptagram Tribeni Kalna Katwa (STKK) road running beside the town	Major population is living in huts, made of darma / bricks with tin sheets and asbestos/tiles on roof	Majority portion of roads are brick paved or damaged roads.	Habitation pattern in the slums is congested with insufficient open space
50	NEW COLONY - WARD (16)(S.C-039)	The condition of living in the slum is unhygienic	Land belongs to the ULB	10	The National High-way Saptagram Tribeni Kalna Katwa (STKK) road running beside the town	Major population is living in huts, made of darma / bricks with tin sheets and asbestos/tiles on roof	Majority portion of roads are brick paved or damaged roads.	Habitation pattern in the slums is congested with insufficient open space
51	ISLAMPARA II(S.C-017)	The condition of living in the slum is unhygienic	Land belongs to the ULB	10	The National High-way Saptagram Tribeni Kalna Katwa (STKK) road running beside the town	Major population is living in huts, made of darma / bricks with tin sheets and asbestos/tiles on roof	Majority portion of roads are brick paved or damaged roads.	Habitation pattern in the slums is congested with insufficient open space
52	1 NO SHIB SOHAGANI COLONY(S.C-106)	The condition of living in the slum is unhygienic	Land belongs to the ULB	3	The National High-way Saptagram Tribeni Kalna Katwa (STKK) road running beside the town	Major population is living in huts, made of darma / bricks with tin sheets and asbestos/tiles on roof	Majority portion of roads are brick paved or damaged roads.	Habitation pattern in the slums is congested with insufficient open space
53	DHOPA GHAT(S.C-054)	The condition of living in the slum is unhygienic	Land belongs to the ULB	10	The National High-way Saptagram Tribeni Kalna Katwa (STKK) road running beside the town	Major population is living in huts, made of darma / bricks with tin sheets and asbestos/tiles on roof	Majority portion of roads are brick paved or damaged roads.	Habitation pattern in the slums is congested with insufficient open space

54	MAJHERSARAK(S.C-058)	The condition of living in the slum is unhygienic	Land belongs to the ULB	10	The National High-way Saptagram Tribeni Kalna Katwa (STKK) road running beside the town	Major population is living in huts, made of darma / bricks with tin sheets and asbestos/tiles on roof	Majority portion of roads are brick paved or damaged roads.	Habitation pattern in the slums is congested with insufficient open space
55	RASH BAGAN(S.C-060)	The condition of living in the slum is unhygienic	Land belongs to the ULB	10	The National High-way Saptagram Tribeni Kalna Katwa (STKK) road running beside the town	Major population is living in huts, made of darma / bricks with tin sheets and asbestos/tiles on roof	Majority portion of roads are brick paved or damaged roads.	Habitation pattern in the slums is congested with insufficient open space
56	RAMESHWARPUR(S.C-071)	The condition of living in the slum is unhygienic	Land belongs to the ULB	10	The National High-way Saptagram Tribeni Kalna Katwa (STKK) road running beside the town	Major population is living in huts, made of darma / bricks with tin sheets and asbestos/tiles on roof	Majority portion of roads are brick paved or damaged roads.	Habitation pattern in the slums is congested with insufficient open space
57	KHUDIRAM PALLY(S.C-008)	The condition of living in the slum is unhygienic	Land belongs to the ULB	10	The National High-way Saptagram Tribeni Kalna Katwa (STKK) road running beside the town	Major population is living in huts, made of darma / bricks with tin sheets and asbestos/tiles on roof	Majority portion of roads are brick paved or damaged roads.	Habitation pattern in the slums is congested with insufficient open space
58	UMA PALLY(S.C-031)	The condition of living in the slum is unhygienic	Land belongs to the ULB	10	The National High-way Saptagram Tribeni Kalna Katwa (STKK) road running beside the town	Major population is living in huts, made of darma / bricks with tin sheets and asbestos/tiles on roof	Majority portion of roads are brick paved or damaged roads.	Habitation pattern in the slums is congested with insufficient open space

59	SASHTHITALA(S.C-032)	The condition of living in the slum is unhygienic	Land belongs to the ULB	10	The National High-way Saptagram Tribeni Kalna Katwa (STKK) road running beside the town	Major population is living in huts, made of darma / bricks with tin sheets and asbestos/tiles on roof	Majority portion of roads are brick paved or damaged roads.	Habitation pattern in the slums is congested with insufficient open space
60	RATHTALA COLONY(S.C-035)	The condition of living in the slum is unhygienic	Land belongs to the ULB	10	The National High-way Saptagram Tribeni Kalna Katwa (STKK) road running beside the town	Major population is living in huts, made of darma / bricks with tin sheets and asbestos/tiles on roof	Majority portion of roads are brick paved or damaged roads.	Habitation pattern in the slums is congested with insufficient open space
61	DAS COLONY(S.C-037)	The condition of living in the slum is unhygienic	Land belongs to the ULB	10	The National High-way Saptagram Tribeni Kalna Katwa (STKK) road running beside the town	Major population is living in huts, made of darma / bricks with tin sheets and asbestos/tiles on roof	Majority portion of roads are brick paved or damaged roads.	Habitation pattern in the slums is congested with insufficient open space
62	KONCHATI(S.C-040)	The condition of living in the slum is unhygienic	Land belongs to the ULB	10	The National High-way Saptagram Tribeni Kalna Katwa (STKK) road running beside the town	Major population is living in huts, made of darma / bricks with tin sheets and asbestos/tiles on roof	Majority portion of roads are brick paved or damaged roads.	Habitation pattern in the slums is congested with insufficient open space
63	SHIBTALA COLONY(S.C-050)	The condition of living in the slum is unhygienic	Land belongs to the ULB	10	The National High-way Saptagram Tribeni Kalna Katwa (STKK) road running beside the town	Major population is living in huts, made of darma / bricks with tin sheets and asbestos/tiles on roof	Majority portion of roads are brick paved or damaged roads.	Habitation pattern in the slums is congested with insufficient open space

64	MAJUMDER PALLY(S.C-078)	The condition of living in the slum is unhygienic	Land belongs to the ULB	10	The National High-way Saptagram Tribeni Kalna Katwa (STKK) road running beside the town	Major population is living in huts, made of darma / bricks with tin sheets and asbestos/tiles on roof	Majority portion of roads are brick paved or damaged roads.	Habitation pattern in the slums is congested with insufficient open space
65	ADIBASIPARA (S.C- 005)	The condition of living in the slum is unhygienic	Land belongs to the ULB	10	The National High-way Saptagram Tribeni Kalna Katwa (STKK) road running beside the town	Major population is living in huts, made of darma / bricks with tin sheets and asbestos/tiles on roof	Majority portion of roads are brick paved or damaged roads.	Habitation pattern in the slums is congested with insufficient open space
66	Govt. Colony (S.C- 038)	The condition of living in the slum is unhygienic	Land belongs to the ULB	10	The National High-way Saptagram Tribeni Kalna Katwa (STKK) road running beside the town	Major population is living in huts, made of darma / bricks with tin sheets and asbestos/tiles on roof	Majority portion of roads are brick paved or damaged roads.	Habitation pattern in the slums is congested with insufficient open space
67	Adhikary Para (S.C.079)	The condition of living in the slum is unhygienic	Land belongs to the ULB	10	The National High-way Saptagram Tribeni Kalna Katwa (STKK) road running beside the town	Major population is living in huts, made of darma / bricks with tin sheets and asbestos/tiles on roof	Majority portion of roads are brick paved or damaged roads.	Habitation pattern in the slums is congested with insufficient open space
68	Railgate Colony (S.C.076)	The condition of living in the slum is unhygienic	Land belongs to the ULB	10	The National High-way Saptagram Tribeni Kalna Katwa (STKK) road running beside the town	Major population is living in huts, made of darma / bricks with tin sheets and asbestos/tiles on roof	Majority portion of roads are brick paved or damaged roads.	Habitation pattern in the slums is congested with insufficient open space

69	Sahaganj 9 No. Goli II (S.C.089)	The condition of living in the slum is unhygienic	Land belongs to the ULB	10	The National High-way Saptagram Tribeni Kalna Katwa (STKK) road running beside the town	Major population is living in huts, made of darma / bricks with tin sheets and asbestos/tiles on roof	Majority portion of roads are brick paved or damaged roads.	Habitation pattern in the slums is congested with insufficient open space
70	Gangar Dhar (S.C.092)	The condition of living in the slum is unhygienic	Land belongs to the ULB	10	The National High-way Saptagram Tribeni Kalna Katwa (STKK) road running beside the town	Major population is living in huts, made of darma / bricks with tin sheets and asbestos/tiles on roof	Majority portion of roads are brick paved or damaged roads.	Habitation pattern in the slums is congested with insufficient open space
71	Gangar Dhar (S.C.097)	The condition of living in the slum is unhygienic	Land belongs to the ULB	10	The National High-way Saptagram Tribeni Kalna Katwa (STKK) road running beside the town	Major population is living in huts, made of darma / bricks with tin sheets and asbestos/tiles on roof	Majority portion of roads are brick paved or damaged roads.	Habitation pattern in the slums is congested with insufficient open space
72	Islampara (S.C.103)	The condition of living in the slum is unhygienic	Land belongs to the ULB	10	The National High-way Saptagram Tribeni Kalna Katwa (STKK) road running beside the town	Major population is living in huts, made of darma / bricks with tin sheets and asbestos/tiles on roof	Majority portion of roads are brick paved or damaged roads.	Habitation pattern in the slums is congested with insufficient open space
73	Gandhi Colony II (S.C.105)	The condition of living in the slum is unhygienic	Land belongs to the ULB	10	The National High-way Saptagram Tribeni Kalna Katwa (STKK) road running beside the town	Major population is living in huts, made of darma / bricks with tin sheets and asbestos/tiles on roof	Majority portion of roads are brick paved or damaged roads.	Habitation pattern in the slums is congested with insufficient open space

LIST OF SLUM WITH HOUSING STATUS

House Type /Structure for 2015-2016

Sl No	Name of Slum	Semi Pucca	Kuchha	Total
1	3 NO. SHIBSOHAGINI COLONY(S.C021)	4	1	5
2	JAMAI GOLI - (S.C.062)	14	3	17
3	GANDHI COLONY II(S C 16)	2	1	3
4	DAMRA (ADIBASIPARA)(S.C-045)	1	3	4
5	SHIBPUR KHATAL(S.C-018)	4	6	10
6	SUKANTA PALLY - WARD (15)(S.C-027)	4	1	5
7	NETAJI NAGAR COLONY(S.C-023)	4	2	6
8	BADAL SINGH BUSTEE(S.C-065)	1	0	1
9	BINOY BADAL DINESH COLONY(S.C-025)	0	1	1
10	RAILGHAT COLONY - WARD (14)(S.C-024)	1	0	1
11	SWADHIN COLONY(S.C-066)	2	0	2
12	JELIAPARA RUDRALANE(S.C-061)	1	0	1
13	B.P.R.COLONY - WARD (14)(S.C-075)	0	2	2
14	MATHPARA-II	2	0	2
15	RAMKRISHNA PALLY (S.C.072)	1	0	1
16	2 No.SHIBSOHAGINI COLONY(S.C-069)	2	0	2
17	1 NO. AMTALA COLONY (BAIKUNTHAPUR S.C.085)	3	2	5
18	JYOTI COLONY (S.C-020)	3	0	3
19	KALYANNAGAR-II (S.C-090)	1	1	2
20	SUKANTA PALLY - WARD (4)	1	3	4
21	PRAVAT MANI-II (S C 112)	2	0	2
22	NATH COLONY(S.C-113)	2	0	2
23	1 No.SHIBSOHAGINI COLONY(S.C068)	2	0	2
24	MASTER PARA (S.C-104)	1	0	1
25	HARIJAN BUSTEE(S.C-107)	1	0	1
26	RAMKRISHNA PALLY (NON-NOTIFIED SLUM)	1	0	1
27	GHOSH PARA (S.C-095)	0	1	1
28	DAMRA-2(S.C-118)	1	0	1
29	LICHUTALA(S.C-080)	2	0	2
30	NIRANJAN PALLY (ADIBASI)(S.C-088)	1	0	1
31	NARAYANI PALLY(S.C-070)	1	0	1
32	B.P.R.COLONY- WARD (13)(S.C-074)	2	1	3
33	SARADA PALLY(S.C-084)	0	2	2
34	BRAHMACHARY COLONY(S.C-028)	5	1	6

35	AMAL PALLY(S.C-003)	3	0	3
36	KALYANNAGORE(S.C-002)	4	2	6
37	2 NO. AMTALA COLONY (BAIKUNTHAPUR S.C.086)	4	2	6
38	KUNDU BAZAR(S.C-047)	1	0	1
39	PARNA KUTHIR(S.C-048)	1	0	1
40	AMAL PALLY - 2(S.C-049)	2	0	2
41	MATH PARA(S.C-030)	1	0	1
42	DALANPARA-JELIAPARA(S.C-056)	1		1
43	NABIN PALLY(S C-52)	3	0	3
44	MATH BARI(S.CODE-044)	1	0	1
45	Govt. Colony (Ansik) (Sarkari Pally)(S.C-010)	2	0	2
46	MITRA BAGAN(S.C--011)	1	0	1
47	NEW COLONY (S C-004)	4	1	5
48	SANTAL PARA(S.C-006)	1	1	2
49	RAIL GATE COLONY (S C-87)	1	0	1
50	NEW COLONY - WARD (16)(S.C-039)	1	0	1
51	ISLAMPARA II(S.C-017)	4	0	4
52	1 NO SHIB SOHAGANI COLONY(S.C-106)	2	0	2
53	DHOPA GHAT(S,C-054)	2	0	2
54	MAJHERSARAK(S.C-058)	5	0	5
55	RASH BAGAN(S.C-060)	1	0	1
56	RAMESHWARPUR(S.C-071)	1	0	1
57	KHUDIRAM PALLY(S.C-008)	4	1	5
58	UMA PALLY(S.C-031)	2	0	2
59	SASHTHITALA(S.C-032)	2	0	2
60	RATHTALA COLONY(S.C-035)	3	2	5
61	DAS COLONY(S.C-037)	1	0	1
62	KONCHATI(S.C-040)	3	1	4
63	SHIBTALA COLONY(S.C-050)	3	0	3
64	MAJUMDER PALLY(S.C-078)	5	0	5
65	ADIBASIPARA (S.C-005)	1	0	1
66	Govt. Colony (S.C-038)	2	0	2
67	Railgate Colony (S.C.076)	3	0	3
68	Adhikary Para (S.C.079)	2	0	2
69	Sahaganj 9 No. Goli II (S.C.089)	1	0	1
70	Gangar Dhar (S.C.092)	0	2	2
71	Gangar Dhar (S.C.097)	1	0	1
72	Islampara (S.C.103)	1	0	1
73	Gandhi Colony II (S.C.105)	1	0	1
Total		153	43	196


SI No	Name of Non Slum	Semi Pucca	Kuchha	Total
1	Bansberia MUNICIPALITY ward No-1	1	1	2
2	Bansberia MUNICIPALITY ward No-2	5	1	6
3	Bansberia MUNICIPALITY ward No-3	14	1	15
4	Bansberia MUNICIPALITY ward No-4	2	0	2
5	Bansberia MUNICIPALITY ward No-5	7	0	7
6	Bansberia MUNICIPALITY ward No-6	3	0	3
7	Bansberia MUNICIPALITY ward No-7	6	0	6
8	Bansberia MUNICIPALITY ward No-8	7	1	8
9	Bansberia MUNICIPALITY ward No-11	5	0	5
10	Bansberia MUNICIPALITY ward No-12	7	4	11
11	Bansberia MUNICIPALITY ward No-13	2	4	6
12	Bansberia MUNICIPALITY ward No-14	5	0	5
13	Bansberia MUNICIPALITY ward No-16	5	0	5
14	Bansberia MUNICIPALITY ward No-17	7	2	9
15	Bansberia MUNICIPALITY ward No-18	6	0	6
16	Bansberia MUNICIPALITY ward No-20	1	0	1
17	Bansberia MUNICIPALITY ward No-21	10	0	10
18	Bansberia MUNICIPALITY ward No-22	2	0	2
Total		95	14	109

Sl.No	Slum Code	Name of the Slum	Physical location	Ward No	Area of Slum(Sq.km)
1	022	SARASWATI COLONY (SOUTH)(S.C-022)	Along River/Water Body Bank	12	0.01
2	021	3 NO. SHIBSOHAGINI COLONY(S.C021)	Along Other Drains	12	0.019
Total list of Slum for 2015-2022					

TOTAL LIST OF SLUMS

SLUM MAP


Nodal Officer of HFA
Bansberia Municipality


Chairperson
Bansberia Municipality

3	057	JALESWARI GHAT(S.C-057)	Others(Non-Hazardous)	7	0.008
4	062	JAMAI GOLI - (S.C.062)	Others(Non-Hazardous)	9	0.051
5	016	GANDHI COLONY II(S C 16)	Along River/Water Body Bank	11	0.049
6	045	DAMRA (ADIBASIPARA)(S.C-045)	Others(Non-Hazardous)	22	0.057
7	018	SHIBPUR KHATAL(S.C-018)	On River/Water Body Bed	20	0.158
8	027	SUKANTA PALLY - WARD (15)(S.C-027)	Along River/Water Body Bank	15	0.041
9	023	NETAJI NAGAR COLONY(S.C-023)	Along River/Water Body Bank	13	0.031
10	065	BADAL SINGH BUSTEE(S.C-065)	Along River/Water Body Bank	11	0.023
11	025	BINOY BADAL DINESH COLONY(S.C-025)	Along Other Drains	14	0.009
12	024	RAILGHAT COLONY - WARD (14)(S.C-024)	Along Railway Line	14	0.037
13	066	SWADHIN COLONY(S.C-066)	Others(Non-Hazardous)	11	0.021
14	013	SAHEB BAGAN(S.C-013)	Others(Non-Hazardous)	9	0.04
15	051	SUBHAS PALLY(S.C-051)	On River/Water Body Bed	18	0.035
16	061	JELIAPARA RUDRALANE(S.C-061)	Others(Non-Hazardous)	9	0.032
17	059	GARH BARI (S.C-059)	Others(Non-Hazardous)	8	0.02
18	075	B.P.R.COLONY - WARD (14)(S.C-075)	Others(Non-Hazardous)	14	..009
19		MATHPARA-II	Along Other Drains	21	0.042
20	072	RAMKRISHNA PALLY (S.C.072)	Along Railway Line	13	0.012
21	069	2 No.SHIBSOHAGINI COLONY(S.C-069)	Others(Non-Hazardous)	12	0.01
22	085	1 NO. AMTALA COLONY (BAIKUNTHAPUR S.C.085)	Others(Non-Hazardous)	16	0.073
23	020	JYOTI COLONY (S.C-020)	Along Railway Line	12	0.032
24	090	KALYANNAGAR-II (S.C-090)	Along Nallah	2	0.034
25	083	ADHIKARY PARA (S C-83)	Along Major Transport	21	0.04
26	099	HARIJAN PALLY (S.C-099)	Others(Non-Hazardous)	9	0.082
27	004	SUKANTA PALLY - WARD (4)	Along Nallah	4	0.032
28	112	PRAVAT MANI-II (S C 112)	On River/Water Body Bed	18	0.049
29	113	NATH COLONY(S.C-113)	On River/Water Body Bed	18	0.036
30	068	1 No.SHIBSOHAGINI COLONY(S.C068)	Along Major Transport	12	0.045
31		SHIBPUR THAKUR BARI 2 No S.S. Colony	On River/Water Body Bed	20	0.066
32	104	MASTER PARA (S.C-104)	On River/Water Body Bed	11	0.012
33		LAXMI COLONY 2 No S.S. Colony	Others(Non-Hazardous)	4	0.031
34	012	HARIJAN PARA(S.C-012)	Along Nallah	9	0.039
35		RAJIB GANDHI-II	Along Other Drains	19	0.037
36	029	SARKARI PALLY(S.C-029)	Others(Non-Hazardous)	15	0.002
37	107	HARIJAN BUSTEE(S.C-107)	Others(Non-Hazardous)	13	0.019
38		RAMKRISHNA PALLY (NON-NOTIFIED SLUM)	Others(Non-Hazardous)	13	0.017
39	014	JHULANIA PATTY(S C-14)	Others(Non-Hazardous)	10	0.062
40	095	GHOSH PARA (S.C-095)	Along Nallah	4	0.028
41	118	DAMRA-2(S.C-118)	Others(Non-Hazardous)	22	0.069
42	026	MALO PARA(S.C-026)	Along River/Water Body Bank	15	0.016
43	080	LICHUTALA(S.C-080)	Along Major Transport	21	0.009
44	088	NIRANJAN PALLY (ADIBASI)(S.C-088)	Others(Non-Hazardous)	22	0.047

45	077	18 BIGHA(S.C-077)	Along River/Water Body Bank	15	0.033
46	070	NARAYANI PALLY(S.C-070)	Along River/Water Body Bank	12	0.015
47	074	B.P.R.COLONY- WARD (13)(S.C-074)	Along River/Water Body Bank	13	0.007
48	084	SARADA PALLY(S.C-084)	Along Major Transport	21	0.021
49	096	ABANI PALLY (S.C.096)	Along Other Drains	5	0.017
50	028	BRAHMACHARY COLONY(S.C-028)	Others(Non-Hazardous)	15	0.065
51	036	RAILGHAT COLONY - WARD (16)(S.C-036)	Along Railway Line	16	0.023
52	003	AMAL PALLY(S.C-003)	Others(Non-Hazardous)	3	0.026
53	002	KALYANNAGORE(S.C-002)	Along Nallah	2	0.013
54		SAHAGANJ 9 NO. GALI (S C 1)	Others(Hazardous)	1	0.014
55	086	2 NO. AMTALA COLONY (BAIKUNTHAPUR S.C.086)	Others(Non-Hazardous)	16	0.031
56	047	KUNDU BAZAR(S.C-047)	Along Other Drains	4	0.023
57	048	PARNA KUTHIR(S.C-048)	Others(Non-Hazardous)	4	0.049
58	049	AMAL PALLY - 2(S.C-049)	Others(Non-Hazardous)	5	0.024
59	030	MATH PARA(S.C-030)	Along Major Transport	21	0.068
60	056	DALANPARA-JELIAPARA(S.C-056)	Others(Non-Hazardous)	7	0.053
61	052	NABIN PALLY(S C-52)	Along River/Water Body Bank	18	0.018
62	044	MATH BARI(S.CODE-044)	Others(Non-Hazardous)	17	0.02
63	010	Govt. Colony (Ansik) (Sarkari Pally)(S.C-010)	Along Other Drains	6	0.018
64		ABANI PALLY (Notified Slum)	Along Other Drains	5	0.017
65	011	MITRA BAGAN(S.C--011)	Others(Non-Hazardous)	7	0.026
66	004	NEW COLONY (S C-004)	Along Major Transport	3	0.026
67	006	SANTAL PARA(S.C-006)	Along Nallah	5	0.017
68	087	RAIL GATE COLONY (S C-87)	Along Railway Line	17	0.028
69	039	NEW COLONY - WARD (16)(S.C-039)	Others(Non-Hazardous)	16	0.005
70		JAMAI GOLI - (NON-NOTIFIED SLUM)	Others(Non-Hazardous)	9	0.042
71	101	PANCHANANTALA(S.C-0101)	Others(Non-Hazardous)	9	0.049
72	102	GANGAR DHAR (S C 102)	Others(Non-Hazardous)	9	0.012
73	017	ISLAMPARA II(S.C-017)	Along River/Water Body Bank	11	0.022
74	106	1 NO SHIB SOHAGANI COLONY(S.C-106)	Others(Non-Hazardous)	12	0.018
75	109	RATH GHAR BASTE(S.C-109)	Others(Non-Hazardous)	16	0.064
76	116	KALITALA SURKI MILL(S.C-116)	Others(Non-Hazardous)	21	0.051
77	115	NABAB PALLY(S.C-115)	Others(Non-Hazardous)	21	0.067
78	046	18 GHAR COLONY(S.C-046)	Others(Non-Hazardous)	3	0.007
79	053	KUNDU GHAT(S.C-053)	Others(Non-Hazardous)	6	0.009
80	054	DHOPA GHAT(S.C-054)	Others(Non-Hazardous)	6	0.011
81	055	CHHA MANDIR(S.C-055)	Others(Non-Hazardous)	6	0.051
82	058	MAJHERSARAK(S.C-058)	Others(Non-Hazardous)	8	0.026
83	060	RASH BAGAN(S.C-060)	Others(Non-Hazardous)	8	0.029
84	015	HARI PARA(S.C-015)	Others(Non-Hazardous)	10	0.012
85	071	RAMESHWARPUR(S.C-071)	Along River/Water Body Bank	13	0.002

86	008	KHUDIRAM PALLY(S.C-008)	Along River/Water Body Bank	18	0
87	009	PRAVAT MANI(S.C-009)	On River/Water Body Bed	18	0.073
88	031	UMA PALLY(S.C-031)	Others(Non-Hazardous)	21	0.017
89	032	SASHTHITALA(S.C-032)	Others(Non-Hazardous)	21	0.018
90	033	SANTI COLONY(S.C-033)	Others(Non-Hazardous)	16	0.005
91	035	RATHTALA COLONY(S.C-035)	Along Major Transport	16	0.078
92	037	DAS COLONY(S.C-037)	Others(Non-Hazardous)	16	0.028
93	040	KONCHATI(S.C-040)	Others(Non-Hazardous)	17	0.045
94	041	SINGH PARA(S.C-041)	Along Major Transport	17	0.027
95	042	JAGANATH COLONY((S.C-042)	Others(Non-Hazardous)	17	0.012
96	043	MANDIR PARA(S.C-043)	Others(Non-Hazardous)	17	0.026
97	050	SHIBTALA COLONY(S.C-050)	On River/Water Body Bed	18	0.026
98	063	GOALA PARA(S.C-063)	Others(Non-Hazardous)	10	0.019
99	064	RAJIB GANDHI(S.C-064)	On River/Water Body Bed	19	0.041
100	073	SARASWATI COLONY(S.C-073)	Along River/Water Body Bank	13	0.02
101	078	MAJUMDER PALLY(S.C-078)	Along Nallah	15	0.04
102	082	MUNICIPALITYRSHIDABAD PALLY(S.C-082)	Along Major Transport	21	0.003
103	005	ADIBASIPARA (S.C-005)	Others(Non-Hazardous)	3	0.005
104	019	1 No. Shibsohagini Colony (S.C.-019)	Others(Non-Hazardous)	20	0.019
105	034	Sitaram Pally (S.C-034)	Others(Non-Hazardous)	16	0.006
106	038	Govt. Colony (S.C-038)	Others(Non-Hazardous)	16	0.009
107	076	Railgate Colony (S.C.076)	Others(Non-Hazardous)	15	0.035
108	079	Adhikary Para (S.C.079)	Others(Non-Hazardous)	15	0.008
109	081	Nabab Pally (S.C.081)	Others(Non-Hazardous)	21	0.003
110	089	Sahaganj 9 No. Goli II (S.C.089)	Others(Non-Hazardous)	1	0.011
111	091	Amal Pally III (S.C.091)	Others(Non-Hazardous)	3	0.023
112	092	Gangar Dhar (S.C.092)	Others(Non-Hazardous)	4	0.029
113	097	Gangar Dhar (S.C.097)	Others(Non-Hazardous)	8	0.009
114	098	Jhulunia Patty (S.C.098)	Others(Non-Hazardous)	9	0.065
115	103	Islampara (S.C.103)	Others(Non-Hazardous)	11	0.013
116	105	Gandhi Colony II (S.C.105)	Others(Non-Hazardous)	11	0.014
117	110	Mandirpara II (S.C.110)	Others(Non-Hazardous)	17	0.051
118	111	SINGH PARA (S.C.111)	Others(Non-Hazardous)	17	0.031

BSUP PHASE-II

Project Name : BSUP PHASE-II
Date of Sanction By the CSMC : 05.02.2012
Date of commencement : 01.07.2014
Date of completion of work : On Going
Approved Project Cost : 1378.39 Lakhs
Revised Project Cost : 1378.39 Lakhs

SL NO.	Name of Component	Qty (Physical)	Amount (in Lakh)
1.	Dwelling Units	562	786.80
2.	Water Supply	10068 mtr	144.56
3.	B.T. Road	2444.00 sqm	30.12

4.	C.C. Road	21569.52	100.85
5.	Drain	4839.39m	33.69
6.	Guard Wall	449.59 mtr	12.46
7	Street light	77 nos	Yet to taken up
8	ComMunicipalitynity Toilet	2 nos	Yet to taken up
9.	ComMunicipalitynity Seva Kendra	13 nos	Yet to taken up
Total-			1108.48

FUND FLOW

FUND FLOW PATTERN

Rupees in lakhs

NAME OF THE SCHEME	ESTIMATED COST	YEAR 2015-16				TOTAL
		GOI	GOWB	ULB	Beneficiaries	
PMAY project - Bansberia MUNICIPALITY	1234.64	457.50	644.77	56.12	76.25	1234.64

PHASING OF FUND

Rupees in lakhs

YEAR 2015-16	RELEASE OF FUND				
	GOI	GOWB	ULB	Beneficiaries	TOTAL
1st Installment @ 40%	183.00	257.90	22.45	76.25	539.60

2nd Installment @ 40%	183.00	257.90	22.45	0.00	463.35
3rd Installment @ 20%	91.50	128.95	11.23	0.00	231.68
TOTAL	457.50	644.75	56.13	76.25	1234.63

REQUIREMENT OF FUND

Rupees in lakhs

SL. NO	NAME OF THE SCHEME	YEAR 2015-16	TOTAL
1	PMAY Project,- Bansberia MUNICIPALITY	1234.64	1234.64
Total		1234.64	1234.64

IMPLEMENTATION SCHEDULE

Implementation Schedule 2015-16

Sl. No.	Activity	February				March			
		1st Week	2nd Week	3rd Week	4th Week	1st Week	2nd Week	3rd Week	4th Week
1	Invitation & Finalization of Tenders								
2	Housing Blocks								
2.1	Single								

	storied DU including S & P, Elec.	
3	Road	
3.1	3.0 m wide BT Road	
3.2	2.0 m wide CC Road	
4	Drain	
4.1	Sec: 400mm X 400mm	

SLUM WISE DETAILS OF DU AND INFRASTRUCTURE COST OF 2015-16

Slum No.	Name of Slum	Slum Code	Area Sq Km	Population	Dwelling Units (@ Rs. 3.68 Lakh/ each)		Drainage (M) (Rs.2540.00/M) (Section - 400x400)		Pipe Line @ Rs.1066.00 /M		Bituminous Roads (@ Rs. 612.00/Sq.M)		Concrete Roads (@ Rs. 1736.00/Sq.M)		Total cost of Infrastructure cost Rs. In Lac	Grand Total (Rs. In lakh)
					Qty.	AmtL (in Lakh)	Qty.	AmtL (in Lakh)	Qty.	AmtL (in Lakh)	Qty.	AmtL (in Lakh)	Qty.	AmtL (in Lakh)		
1	3 NO. SHIBSOHAGINI COLONY(S.C021)	021	0.019	531	5	18.40	0	0.00	0	0.00	300	1.84	0	0.00	1.84	20.24
2	JAMAI GOLI - (S.C.062)	062	0.051	347	17	62.56	0	0.00	0	0.00	0	0.00	360	6.25	6.25	68.81
3	GANDHI COLONY II(S C 16)	016	0.049	1125	3	11.04	0	0.00	0	0.00	180	1.10	0	0.00	1.10	12.14
4	DAMRA (ADIBASIPARA)(S.C-045)	045	0.057	105	4	14.72	0	0.00	0	0.00	0	0.00	106	1.84	1.84	16.56
5	SHIBPUR KHATAL(S.C-018)	018	0.158	1097	10	36.80	0	0.00	0	0.00	0	0.00	212	3.68	3.68	40.48
6	SUKANTA PALLY - WARD (15)(S.C-027)	027	0.041	440	5	18.40	0	0.00	0	0.00	0	0.00	300	5.21	5.21	23.61
7	NETAJI NAGAR COLONY(S.C-023)	023	0.031	768	6	22.08	0	0.00	0	0.00	0	0.00	127	2.20	2.20	24.28
8	BADAL SINGH BUSTEE(S.C-065)	065	0.032	307	1	3.68	0	0.00	0	0.00	0	0.00	0	0.00	0.00	3.68
9	BINOY BADAL DINESH COLONY(S.C-025)	025	0.009	256	1	3.68	0	0.00	0	0.00	0	0.00	0	0.00	0.00	3.68
10	RAILGHAT COLONY - WARD (14)(S.C-024)	024	0.037	910	1	3.68	0	0.00	0	0.00	0	0.00	0	0.00	0.00	3.68
11	SWADHIN COLONY(S.C-066)	066	0.021	937	2	7.36	0	0.00	0	0.00	0	0.00	0	0.00	0.00	7.36
12	JELIAPARA RUDRALANE(S.C-061)	061	0.032	417	1	3.68	0	0.00	0	0.00	0	0.00	0	0.00	0.00	3.68
13	B.P.R.COLONY - WARD (14)(S.C-075)	075	0.009	467	2	7.36	0	0.00	0	0.00	0	0.00	0	0.00	0.00	7.36
14	MATHPARA-II		0.042	109	2	7.36	0	0.00	0	0.00	0	0.00	85	1.48	1.84	9.20
15	RAMKRISHNA PALLY (S.C.072)	072	0.012	360	1	3.68	0	0.00	0	0.00	0	0.00	0	0.00	0.00	3.68
16	2 No.SHIBSOHAGINI COLONY(S.C-069)	069	0.01	408	2	7.36	0	0.00	0	0.00	0	0.00	0	0.00	0.00	7.36
17	1 NO. AMTALA COLONY (BAIKUNTHAPUR S.C.085)	085	0.073	781	5	18.40	0	0.00	0	0.00	0	0.00	127	2.20	2.20	20.60
18	JYOTI COLONY (S.C-020)	020	0.032	496	3	11.04	0	0.00	0	0.00	300	1.84	0	0.00	1.84	12.88
19	KALYANNAGAR-II (S.C-090)	090	0.034	577	2	7.36	0	0.00	0	0.00	0	0.00	0	0.00	0.00	7.36

ZU	SUKANTA PALLY - WARD (4)	U04	0.032	710	4	14.7/2	U	U.00	U	U.00	U	3.32	18.04
21	PRAVAT MANI-II (S.C.112)	112	0.049	615	2	7.36	0	0.00	0	0.00	0	0.00	7.36
22	NATH COLONY(S.C-113)	113	0.036	363	2	7.36	0	0.00	0	0.00	0	0.00	7.36
23	1 No.SHIBSOHAGINI COLONY(S.C068)	068	0.045	905	2	7.36	0	0.00	0	0.00	60	1.04	8.40
24	MASTER PARA (S.C-104)	104	0.012	1141	1	3.68	0	0.00	0	0.00	0	0.00	3.68
25	HARIJAN BUSTEE(S.C-107)	107	0.019	91	1	3.68	0	0.00	0	0.00	0	0.00	3.68
26	RAMKRISHNA PALLY (NON-NOTIFIED SLUM)		0.017	153	1	3.68	0	0.00	0	0.00	0	0.00	3.68
27	GHOSH PARA (S.C-095)	095	0.028	201	1	3.68	0	0.00	0	0.00	0	0.00	3.68
28	DAMRA-2(S.C-118)	118	0.069	48	1	3.68	0	0.00	0	0.00	0	0.00	3.68
29	LICHUTALA(S.C-080)	080	0.009	141	2	7.36	0	0.00	0	0.00	0	0.00	7.36
30	NIRANJAN PALLY (ADIBASI)(S.C-088)	088	0.047	819	1	3.68	0	0.00	0	0.00	0	0.00	3.68
31	NARAYANI PALLY(S.C-070)	070	0.015	377	1	3.68	0	0.00	0	0.00	0	0.00	3.68
32	B.P.R.COLONY- WARD (13)(S.C-074)	074	0.007	239	3	11.04	0	0.00	0	0.00	127	2.20	13.24
33	SARADA PALLY(S.C-084)	084	0.021	327	2	7.36	0	0.00	0	0.00	127	2.20	9.56
34	BRAHMACHARY COLONY(S.C-028)	028	0.063	447	6	22.08	0	0.00	0	0.00	127	2.20	24.28
35	AMAL PALLY(S.C-003)	003	0.026	404	3	11.04	0	0.00	0	0.00	0	1.11	12.15
36	KALYANNAGORE(S.C-002)	002	0.013	438	6	22.08	0	0.00	0	0.00	0	2.94	25.02
37	2 NO. AMTALA COLONY (BAIKUNTHAPUR S.C.086)	086	0.031	986	6	22.08	0	0.00	0	0.00	0	2.21	24.29
38	KUNDU BAZAR(S.C-047)	047	0.023	125	1	3.68	0	0.00	0	0.00	0	0.00	3.68
39	PARNA KUTHIR(S.C-048)	048	0.049	186	1	3.68	0	0.00	0	0.00	0	0.00	3.68
40	AMAL PALLY - 2(S.C-049)	049	0.024	326	2	7.36	0	0.00	0	0.00	0	0.00	7.36
41	MATH PARA(S.C-030)	030	0.068	358	1	3.68	0	0.00	0	0.00	0	0.00	3.68
42	DALANPARA-JELIAPARA(S.C-056)	056	0.053	282	1	3.68	0	0.00	0	0.00	42	0.73	3.68
43	NABIN PALLY(S.C-52)	052	0.018	739	3	11.04	0	0.00	0	0.00	106	1.84	12.88
44	MATH BARI(S.CODE-044)	044	0.02	512	1	3.68	0	0.00	0	0.00	241	4.18	7.86
45	Govt. Colony (Ansik) (Sarkari Pally)(S.C-010)	010	0.018	224	2	7.36	0	0.00	0	0.00	127	2.20	9.56

72	Islampara (S.C.103)	108	0.013	430	1	3.68	0	0.00	0	0.00	0	0.00	481	2.94	0	0.00	2.94	0.62
73	Gandhi Colony II (S.C.105)	105	0.014	330	1	3.68	0	0.00	0	0.00	0	0.00	180	1.10	0	0.00	1.10	4.78
	TOTAL		2.17	302 79	196	721.28	0	0.00	0	0.00	0	0.00	462 8	28.32	3033	52.65	81	802
	Non Slum Area Wd No- 1,2,3,4,5,6,7,8,9,11,12,13,14,15,16, 17,18,20,21,22,				109	401.12	512	13.16	0	0.00	0	0.00	300 0	18.36	0	0.00	31.36	432.64
	TOTAL(SLUM & NON SLUM)				305	1122.4	512	13.16	0	0.00	0	0.00	762 8	46.68	3033	52.65	112.36	1234.64

DRAWING & ESTIMATE OF DWELLING UNIT


Nodal Officer of HFA
Bansberia Municipality


Chairperson
Bansberia Municipality

DWELLING UNITS

DETAILED ESTIMATE FOR THE CONSTRUCTION OF SINGLE UNIT DWELLING HOUSE

Pradhan Mantri Awas Yojana Housing For All (Urban)

Total Covered Area- 32.18 sq.m (With Electrical Works)

Reference of Schedule of Rates : PWD (W.B.), Schedule of Rates Building & Sanitary w.e.f-01.07.2014 &
Corrigenda (Kolkata /24 Pgs (N & S)/ Kalyani Sub Div.)

Floor Area 25.37 sqm

SL No.	Description of Works	Quantity	Unit	Rate (Rs.)	Amount (Rs.)
1	Earthwork in excavation in foundation trenches or drains, in all sorts of soil (including mixed soil but excluding laterite or sandstone) including removing spreading or stacking the spoils within a lead of 75 m as directed including trimming the sides of trenches, levelling, dressing and ramming the bottom, bailing out water etc. as required complete. a) Depth of excavation not exceeding 1500mm . SOR, PWD, P-1, I -2 a	13.000	%cu.m.	12047.00	1566.11
2	Earth work in filling in foundation trenches or plinth with good earth in layers not exceeding 150 mm. including watering and ramming etc. layer by layer complete.(Payment to be made on the basis of measurement of finished quantity of work) a) With earth obtained from excavation of foundation. SOR, PWD, P-1, T/3 a	11.120	%cu.m.	7831.00	870.81
3	Supplying Laying Polithin Sheets etc. SOR, PWD, P-45, T - 13	22.000	sqm	25.00	550.00
	Cement concrete with graded Stone ballast (40 mm.) excluding shuttering.a) In ground floor and foundation.6 : 3 : 1 proportion Pakur variety SOR, PWD, Page 24 ; Item -10 a	3.500	cu.m.	5823.00	20380.50
5	25 mm. thick damp proof with cement concrete (4:2:1) (with graded stone aggregate 10 mm. Normal size) and painting the top surface with a coat of bitumen using 1.7 kg. per sq.m. including heating the bitumen and cost and carriage of all materials complete. SOR, PWD, P-45, T-12	6.810	sqm,	297.00	2022.57
6	Brick work with 1st class bricks in cement mortar (6:1)				

	a) In foundation and plinth.	10.430	cum	5719.00	59649.17
	b) In super structure SOR, PWD, P-29, T -22(a), (b)	15.240	cum	5943.00	90571.32
7	125mm thick brick work with 1st. class bricks in cement mortar (4:1). a) In ground floor SOR, PWD, P-73, I -29	23.220	sq.m.	783.00	18181.26
8	Ordinary Cement concrete (mix 1:1.5:3) with graded stone chips (20 mm nominal size) excluding shuttering and reinforcement if any, in ground floor as per relevant IS codes. (i) Pakur Variety SOR, PWD, P-14, T -7(i)	3.940	cu.m.	6851.66	26995.54
9	Reinforcements for reinforced concrete work in all sorts of structures including distribution bars, stirrups, binders etc. including supply of rods, initial straightening and removal of loose rust (if necessary), cutting to requisite length, hooking and bending to correct shape, placing in proper position and binding with 16G black annealed wire at every inter-section, complete as per drawing and direction. (a) For works in foundation, basement and upto roof of ground floor / upto 4m. (i) Tor steel/Mild steel. SOR, PWD, P-27, T -15(i)	0.309	MT	60705.93	18775.74
10	Hire and labour charges for shuttering with centreing and necessary staging upto 4 m. using approved stout props and thick hard wood planks of approved thickness with required bracing for concrete slabs, beams, columns, lintels curved or straight including fitting, fixing and striking out after completion of works. (upto roof of ground floor). (When the height of a particular floor is more than 4 m. the equivalent floor ht. shall be taken as 4 m. and extra for works beyond the initial 4 m. ht. shall be allowed under 12(e) for every 4 m. or part thereof.) SOR, PWD, P-66, T -12(a) 25 mm. to 30 mm. thick wooden shuttering as per decision & direction of Engineer-in-charge. Ground Floor	37.063	M ²	360.00	13342.68
11	Plaster (to wall, floor, ceiling etc.) with sand and cement mortar including rounding off or chamfering corners as directed and raking out joints or roughening of concrete surface, including throating, nosing and drip course where necessary . In ground floor. A) With 6:1 cement mortar. a) Inside wall 20 mm thick plaster SOR, PWD, P-151, T -2 (i)(b)	116.940	sq.m.	181.00	21166.14

	b) Out side Wall, 15mm th. SOR, PWD, P-151, I -2 (i)(c)	111.950	sq.m.	156.00	17464.20
	B)10mm th ceiling plaster (4:1) SOR, PWD, P-151, I -2 (i)(c)	23.330	sq.m.	140.00	3266.20
12	Neat cement punning about 1.5mm thick in wall, dado, window, sills, floor, drain etc. SOR, PWD, P-152, I -8	26.700	sq.m.	38.00	1014.60
13	Artificial stone in floor,dado, staircase etc. with cement concrete (4:2:1) with stone chips laid in panels as directed with topping made with ordinary or white cement (as necessary) and marble dust in proportion (2:1) including smooth finishing and rounding off corners and including application of cement slurry before flooring works, using cement @ 1.75 kg./sq.m. all complete including all materials and labour. In ground floor. 3 mm. thick topping (High polishing grinding on this item is not permitted) with ordinary cement. 20mm thick SOR, PWD, P-40, I -3 (i)	26.490	sq.m.	265.00	7019.85
14	Supplying, fitting & fixing MS clamp for fixing door and window frame made of flat bent bar, end bifurcated, fixed in cement concrete with stone chips (4:2:1)a fitted and fixed omplete as per direction. 40mm x 6mm x 125 mm length. (Cost of cement concrete will be paid separately) SOR, PWD, P-90, I -18 (c)	34	each	22.00	748.00
15	Wood work in door and window frame fitted and fixed complete including a protective coat of painting at the contact surface of the frame other Local wood SOR, PWD, P-85, T -1(i)	0.213	cu.m.	46171.00	9834.42
16	Panel Shutter of door & Window (each Panal Consisting Of single Plan without Join) 25 mm thick shutter with 12 mm thick Panal of size 30 to 45 cm. Other Local wood SOR, PWD, P-105, I -84 (iv)c	8.520	sq.m.	1567.00	13350.84
17	Iron butt hinges of approved quality fitted and fixed with steel screws, with ISI mark. a)75mm x 47mm x 1.70mm SOR, PWD, P-91, T -20(iv)	32.000	each	34.00	1088.00

18	Iron Socket Bolt of approved quality fitted and fixed complete. i) 150 mm long x 10 mm dia SOR, PWD P-93, I-25,c	11.000	each	71.00	781.00
19	White washing including cleaning and smoothening surface thoroughly (5 parts of stone lime and 1 part of shell lime should be used in the finishing coat). Two Coats SOR, PWD, P-155, I - 3 (b)	124.960	%sq.m.	1887.00	2358.00
20	Colour washing with ella with a coat of white wash priming including cleaning and smoothing surface thoroughly external surface One Coat SOR, PWD, P-155, I - 4(ii)(a)	100.560	%sq.m.	1514.00	1522.48
21	Priming one coat on timber, plastered or on steel or other metal surface with synthetic enamel/oil bound primer of approved quality including smoothening surfaces by sand papering etc. 1) On timber surface SOR, PWD, P - 162, I - 7(a) 2) On Steel Surface SOR, PWD, P - 162, I - 7(b)	21.690 2.700	sq.m. sq.m.	41.00 31.00	889.29 83.70
22	Painting with best quality synthetic enamel paint of approved make and brand including smoothening surface by sand papering etc. including using of approved putty etc. on the surface, if necessary : With super gloss (hi-gloss)-With any shade except white. a) On timber or plastered surface Two Coats b) On Steel surface Two Coats SOR, PWD, P - 162, - 8A(ii),(bii)	21.690 2.700	sq.m. sq.m.	89.00 86.00	1930.41 232.20
23	Iron hasp bolt of approved quality fitted and fixed complete (oxidised) with 16 mm diad with center bolt and round fitting. 300 mm long SOR, PWD, P-93, I - 27c	2.000	each	193.00	386.00
24	Precast piered concrete jally work as per design and manufacture's specification including moulding etc. with stone chips and necessary reinforcement shuttering complete including fitting, fixing in position in all floors. (a) 37.5 mm th. panels Cement & steel required for this item will not be issued by deptt. SOR, PWD, P-32, I - 38 (b)	1.690	sq.m.	351.00	593.19

25	Supplying, fitting and fixing UPVC down pipes A type and fittings conforming to IS 13592-1992 with necessary clamps nails including making holes in walls, etc. and cutting trenches in any soil, through masonry concrete structure etc. if necessary and mending good damages including jointing with jointing materials (Spun yarn, valamoid / bitumen / M. seal etc.) complete. P-173, I-21 A (ii), C(ii), D(ii) SOR, PWD, P173, I - 21 A (ii), C(ii), D(ii) i) UPVC Pipe 110 mm dia ii) UPVC Bend 87.5 degree 110 mm dia iii) UPVC Shoe 110 mm	3.000 2.000 1.000	Mtr. each each	291.00 162.00 128.00	873.00 324.00 128.00
26	M.S.or W.I. Ornamental grill of approved design joints continuously welded with M.S, W.I. Flats and bars of windows, railing etc. fitted and fixed with necessary screws and lugs in ground floor. Grill weighing 10 kg/sq m to 16 kg/m ² SOR, PWD, P - 76, I - 10 (i) (2.70sqm @ 10.5kg per sqm = 28.35 kg)	0.284	Qntl	8247.00	2342.15
27	Shallow water closet Indian pattern(I.P.W.C.) of approved make in white vitreous chinaware supplied ,fitted and fixed in position (excluding cost of concrete for fixing).450 mm long SOR, PWD, (Sanitary) P - 65, I - 1 (iii)	1.000	each	1062.00	1062.00
28	Foot rest for water closet of size 275 mm X 125 mm with Artificial stone(4:2:1) with 6 mm stone chips and chequered including adding colour as necessary. SOR, PWD, (Sanitary) P - 66, I - 9	1.000	Pair	70.00	70.00
29	Supplying,fitting and fixing cast iron 'P' or 'S' trap conforming to I.S. 3989 / 1970 and 1729 / 1964 including lead caulked joints and painting two coats to the exposed surface. S Trap 100 mm SOR, PWD, (Sanitary) P - 54, I - 14(B-iii)	1.000	each	923.00	923.00
30	Supplying, fitting fixing CI Round Gratings 150mm dia SOR, PWD, (Sanitary) P - 55, I - 18(ii)	1.000	Each	100.00	100.00

31	Construction of 2 circular leach pit of inside diameter 1000 mm. & a depth of 1000 mm. With a layer of 250 mm. Thick brick work with cement mortar (6:1) & honeycombed brick wall (4:1) at every alternate layer upto a height of 925 mm. From bottom and then 125 mm. thick brick wall (4:1) for a height of 300 mm. and covered with 75mm. RCC slab (4:2:1) with 8mm tor steel @ 150 mm. centre to centre both ways including plustering and neat cement punning on top of the slab and making hooking arrangment on slab for lifting of the slab if require as well as jointing the connection with the inspection pit (450 x 450) covered with 50mm thick RCC slab (4:2:1) with stone chips and necessary reinforcement and connected with 100 mm dia PVC pipe laid over rammed earth and then covered the pipe properly with powder earth including supplying fitting fixing fibre glass pan P-tap & polythene pipe as per requirement to connect with the inspection pit complete with all respect as per direction of EIC.(ANNEXURE-II)	1	Item	7544.00	7544.00
	Construction of 2 nos Leach Pit as per Drawing & direction with necessary connction with UPVC pipe , specials , from WC outlet to leach pits complete in all respect.	1 item	L.S.	#REF!	0.00
TOTAL AMOUNT		Rs.			350000.36
Say		Rs.			350000.00
Add for Electrical Works (ANNEXURE-I)		Rs.			17858.00
TOTAL AMOUNT		Rs.			367858.00
(Rupees Three lakh Sixty seven thousand Eight hundred & Fifty eight only)					

ESTIMATE FOR ELECTRICAL WORKS FOR ONE DWELLING UNIT UNDER PMAY

(ANNEXURE-I)

S/N	o.	Item of works	Unit	Rate	Quantity	Amount
1		Supplying & fitting polythene pipe complete with fittings as necessary. Under celing /beam/bound with 22SWG GI wire inclusive S & Drawing 1x18 SWG GI wire as fish wire inside the pipe & fittings and providing 55 mm dia disc of MS sheet (20SWG) having colour paint at one face first ended at the load point end of the polythene pipe with fish wire (synchronizing with roof/beam casting work of building construction) 19 mm dia 3 mm thick polythene pipe	RM	39.00	25.00	975.00
2		Powerckt wiring supplying and drawing 1 ; 1KV grade single core stranded FR PVC insulated & unseathed single core stranded Copper wire (Finolex make) 2 x 2.5 sqmm (PH & N) +1x1.5 sqmm (ECC) per laid polythene pipe and by the prelaidd GI fish wire & making necessary connections as required.	RM	76.00	50.00	3800.00
3		Concealed Distribution wiring in in 2x1.5 sqmm single core standard *FR* insulated and unseathed cop per wire Finolex make & 1x1.5 sq mm single core stranded PVC cinsulated and unseathed cop per (Finolex make) wire used as ECC in 19 mm bore 3 mm thk. polythene pipe complete with all accessries embedded in wall smooth run to light / fan/call bell point with pino key type switchb (6 Amps) (Anchor make) fixed on sheet metal (16 SWG) Switch Board with bakelite/ perspex (wall maching colour) Top cover (3 mm thick) flushed in wall including mending all good damages to original finish Average per point 6.00 mt.	points	828.00	10.00	8280.00

4	Deistribution concealed wiring with 2x1.5 sq mm (PH & N) single core stranded FR PVC insulated & unsheathed single core strtranded 1.1 KV grade Copper Wire (finolex) & 1x1.5 sq mm (ECC) single core stranded (PH & N) 1.1 KV grade cu wire (finolex) & 1 x 1.5 sq mm single core stranded PVC insulated & unsheathed cu wire (finolex) used as ECC in 19 mm bore, 3 mm thick polythene pipe complete with all accessories embedded in wall 250 volt 5 amp 3 pin plug point including S & F 250 Volt 5 amp 3 pin flush type plug socket & piano key type switch (Anchor make) on existing switch board as mentioned sl. no.3	points	76.00	2.00	152.00
	Supplying & drawing 1.1 KV grade single coresrtanded FR PVC insulated & unseathed single core stranded cu Wire 3x2.5 sq mm (finolex make) in the prelaid polythene pipe & by the prelaid GI fishwire & making necessary connection as required (CESC supply to consumer DP near to CESC & inside the room another DP near CESC & inside the room another DP of dwelling units)	RM	86.00	15.00	1290.00
Sl.No.	Item of works	Unit	Rate	Quantity	Amount
6	Supplying Delivery & instalation on wall of 30/32 amp DP MCBof Havel's make with enclosed box along with all its necessary 1 connection complete.(Anchor)	nos	808.00	2	1616.00
	Earthing in soft soil with 50 mm dia GI pipe (TATA make Medium) 3.64 mm th. X 3.04 Mtr long and 1 x 4 SWG GI (hot dip) wire (4 m long) 13 mmdia x 80 mm long GI bolts, double nuts, double washer including S & F 15 mm dia GI protection (1 mtr long) to be filled with bitumen partlyunder the ground level & partly above GL driven to an average depth of 3.65 m below the GL & restoring surface duly rammed.	each	1715.00	1	1715.00

8	Connecting the equipment to earth BUSbar inclusive S&F 10 SWG (Hot Dip) GI wire on wall /floor with a staples buried inside wall /floor as required & making connection to equipments with bolt, nut, washer, cable lugs etc. as required & mending good damages.	M	6.00	5	30.00
			TOTAL		17858.00
Rupees Thirteen Thousand Eight Hundred Seventy Eight Only					17858.00


Nodal Officer of HFA
Bansberia Municipality


Chairperson
Bansberia Municipality

Detailed Estimate for Single Dwelling unit Floor area 25.36 sqm Built up area 32.18 sqm									
	C/L of main outer wall				125 mm Partition wall			Varandah C/L	
		4.65			3.375			1.275	
		0.8			1.15			0.9	
		1.15			1.15	2.3		2.175	
		3.45			2.187				
		1.15			1.9				
		1.7			1.387	5.474			
		3.375			11.149				
		1.275							
		2.825							
		3.125							
		23.5							
	X wall	1.25							
Sl.no.									
1	Earth work in excavation								
	250 mm wall								
	1	23.5	0.75	0.7	12.34				
		0.875	0.75	0.7	0.46				
		24.375			12.8	m ³			
	125 mm Wall								
		2.625	0.4	0.225	0.24				
	WC	0.4	0.4	0.225	0.04				
	Bath	0.65	0.4	0.225	0.06				
	5.474	0.75		0.225					
		4.724	0.4	0.225	0.43				
	Varanda	1.425	0.4	0.225	0.13				
					0.88				
	Step	0.5	0.9	0.075	0.034				
					13.715	m ³			
2	Soling								
		24.375	0.75		18.281				
		11.45	0.4		4.58				
					22.861				
3	Polythene sheet								
		2.575	3.125		8.047				
		2.875	2.625		7.547				
		2	1.65		3.3				
	passage	0.625	2.375		1.484				
	Bath&WC	2.7	0.9		2.43				

	Varndah	1.025	0.6		0.615				
	step	0.9	0.5		0.45				
					23.873				
4	Jhama concrete								
			18.28	0.075	1.371				
			4.58	0.075	0.344				
			23.93	0.075	1.795				
					3.51				
5	Earth work in filling 1/5 excavation								
			13.72	5	2.743				
			23.48	0.375	8.805				
					11.548	m ³			
6	B.W (6:1) in Foundation of plinth								
		23.5	0.625	14.69					
		23.5	0.5	11.75					
		23.5	0.375	8.813					
				35.25	0.15	5.288			
		23.5	0.25		0.525	3.084			
	X wall	0.938	0.625	0.586					
		1	0.5	0.5					
		1.063	0.375	0.399					
				1.485	0.15	0.223			
		1.125	0.25		0.525	0.148			
	125mm	3.125	0.25		0.525	0.41			
	Bath&WC	2	0.9	0.25	0.523	0.235			
	Kit	5.224	0.25		0.525	0.686			
	Vard	1.925	0.25		0.525	0.253			
	Steps	0.5	0.9		0.15	0.068			
		0.25	0.9		0.15	0.034			
						10.427	m ³		
7	DPC	23.5							
		1.125							
		24.625		0.25		6.156			
		3.125							
		1.8							
		5.224							
		10.149		0.125		1.269			
						7.425			
	Less	0.9		0.25	0.225				
		0.9		0.125	0.113				

	3	0.75		0.125	0.281				
						0.619			
						6.806	sqm		
8	BW in super structure (6:1)								
		23.5							
		1.125							
		24.625	2.75	0.25	16.93				
	Parapet	23.8	0.075	0.25	0.446				
						17.376			
	Less opens								
	1	0.9	2.1	1.89					
	4	0.9	0.9	3.24					
	1	0.75	0.9	0.675					
	3	0.75	0.75	1.688					
				7.493	0.25	1.873			
	Lintel								
	1	1.525	1.525						
	4	1.2	4.8						
	1	1.05	1.05						
			7.375	0.25	0.1	0.184			
	Wo2								
	1	3.05	3.05	0.25	0.1	0.076			
					(-)	2.134			
	Net brick work						15.2	m	
9	125 th. Brick work (6:1)								
	room		3.125	2.6	8.125				
	kit		2.125	2.75	5.844				
			1.65	2.75	4.5375				
			1.45	2.65	3.8425				
	2		0.9	2.1	3.78				
						26.12875			
	Less opening								
	1	0.9	0.9						
	3	0.75	2.25						
			3.15	2.1	6.615				
	Lintel								
	1	1.3	1.3						
	1	1.025	1.025						
			2.325	0.1	0.2325				
					6.8475				
						19.28125			

[illegible]

Chairperson
Bansberia Municipality

		1	0.3	0.05	0.015				
						29.615	sqm		
4W1		4	0.9	0.25	0.9				
		4	1.2	0.1	0.48				
		4	1.2	0.35	1.68				
2		4	0.3	0.05	0.12				
1W2		1	0.75	0.25	0.188				
		1	1.05	0.1	0.105				
		1	1.05	0.35	0.368				
2		1	0.3	0.05	0.03				
WO2		3	0.75	0.25	0.563				
1		1	3.05	0.1	0.305				
		1	3.05	0.35	1.068				
2		1	0.3	0.05	0.03				
Lintel 125 Wall									
D1		1	0.9	0.125	0.113				
		2	1.3	0.1	0.26				
D2		2	0.75	0.125	0.188				
2		2	1.15	0.1	0.46				
D2		2	0.75	0.125	0.188				
		2	1.9	0.1	0.38				
						7.423			
						37.038	sqm		
13	Plaster (6:1)								
	Out side 15 mmth.								
			2.85	1.125	0.45				
		25.3			4.425	111.953	sqm		
	Inside 20 mm th.								
	2	2.7	3.125	2.75	32.038				
	2	2.875	2.625	2.75	30.25				
	2	2	1.65	2.75	20.075				
	2	2.075		2.75	11.413				
	Above lintel								
	1	0.75		0.65	0.488				
	Bath								
	2	0.9		2.75	4.95				
	WC								
	1	2.95		2.75	8.113				
	1	2.25		2.75	6.188				
	4	2.2		0.9	7.92				
	T. 125 wall								
	2	0.9		0.125	0.225				
						121.658			

	Open out side less							
	3	0.75		2.1	4.725			
					(-)	4.725		
						116.933	sqm	
	Celling Plaster				24.47			
	Less				1.14			
						23.33	Sqm	
14	Neat cement punning							
	Out side	Plinth						
		25.3	0.45			11.385	Sqm	11.385
	Inside		2.7	3.125				
		2		5.825	0.1	1.165	Sqm	
			2.875	2.625				
		2		5.5	0.1	1.1	Sqm	
	Kithen		2	1.65				
		2		3.65	0.45	3.285	Sqm	
		1		1.65	0.45	0.743	Sqm	
		2		2.075	0.1	0.415	Sqm	
	Varanda			1.775	0.1	0.178	Sqm	
	step WC	1		3	0.45	1.35	Sqm	
	Bath			3.5	2	7	Sqm	
				0.75	0.1	0.075	Sqm	
	In side punning						15.3	15.31
	Total							26.695 Sqm
15	Art. Stone flooring							
	Floor area					25.37	sqm	
	Step	2	0.9	0.25		0.45		
	W1	4	0.9	0.1		0.36		
	W2	1	0.75	0.1		0.075		
	W3	3	0.75	0.1		0.225		
							26.5	Sqm
16	Ms Clamp for door & window							
	D1+D2	4	6			24		
	W1+W2	5	2			10		
							34	nos.
17	Wood work in Door & window frame							
	D1	2	5.1	10.2				
	D2	2	4.95	9.9				
	W1	4	3.6	14.4				
	W2	1	3.3	3.3				
				37.8	0.075	0.075	0.21	m3

18	Z batten shutter							
	D1	2	0.775	2.025	3.139			
	D2	2	0.625	2.025	2.531			
	W1	4	0.775	0.775	2.403			
	W2	1	0.775	0.625	0.484			
						8.56	sqm	
19	Iron Butt Hinges							
	D1+D2				12			
	W1	4	4		16			
	W2	1	4		4			
						32	nos.	
20	Iron socket bolt							
	Door			6				
	Window			5				
						11	nos.	
21	White wash							
	Inside+Ceiling Plaster- inside punning							
			116.9	23.33	15.31	125	sqm	
22	Colour wash							
	Out side Plaster- out side punning							
			112	11.39		101	sqm	
23	Priming on timber surface							
	2	2	0.9	2.1	7.56			
	2	2	0.75	2.1	6.3			
	4	2	0.9	0.9	6.48			
	1	2	0.75	0.9	1.35			
						21.7	sqm	
24	Painting best quality on wooden surface							
	same sl.no. 23					21.7	sqm	
25	MS ornamental gril....10Kg-16 Kg							
	W1	4	0.75	0.75	2.25			
	W2	1	0.75	0.6	0.45			
					2.7			
					@12Kg/sqm	32.4	Kg	
26	Priming on Steel surface					2.7	sqm	
27	Painting best quality on steel					2.7	sqm	

	surface							
	same sl.no. 24							
28	R.C.C. Shelf							
		1.75	0.5				0.88	sqm
29	Roof treatment with cow dang							
				32.18				
	Deduct	1.14	(varanda)	1.14				
	Cornice	25	0.125	3.125				
				27.92			27.9	sqm

**Cost Estimate for 2 Nos Leach Pit for single unit Dwelling Unit
P.W.D Schedule of Rates effect from 1st July 2014**

(ANNEXURE-II)

Sl No	Description of Items	Quantity	Unit	Rate	Amount
1	Earth work in excavation of foundation trenches or drains in all sorts of soil (including mixed soil but excluding or stacking the spoils within a lead of 75 m. as directed. The item includes necessary trimming the sides of trenches leveling dressing and ramming the bttom boiling out water aqs required complete . Depth of exavation not existing 1500mm P.No-1, I-2(a)	2.500	%Cu.M	12047.00	301.18
2	Cement concrete with graded jhama Khoa ballast (30 mm size) excluding shuttering. In ground floor and foundation a) 6:3:1 proportion.	0.050	Cu.M	5803.06	290.15
3	Brick work with 1st class bricks in cement mortar (6 :1). a) In foundation & Plinth P.no-29, I-21(a)	0.010	Cu.M	5719.00	57.19
4	125 mm. thick brick work with 1st class bricks in cement mortar (4 : 1) G.Floor P.no-31, I-29	3.000	SqM	714.00	2,142.00
5	Controlled Cement concrete with well graded stone chips (20 - mm nominal size) excluding shuttering and reinforcement with complete design of concrete as per I : 456 and relevant special publications submission of job mix forMunicipalityla after preliminary mlx design after testing of concrete cubes as per direction of Engineer-in charge Consumption of cement will not be less than 300 Kg of cement -with Super plasticiser per cubic meter of controlled concrete but actual consumption will be determined on- the basis of preliminary test and job mix forMunicipalityla. -I n ground floor and foundation. [Using concrete mixture] M 20 Grade P.no-12, I-6(a)	0.145	Cu.M	6871.54	996.37
6	Reinforcemnet for reinforced concrete work in all sorts of structures incl. Distribution bars, stirrups, binder etc. incl. supply of rods, initial straightening & removal of loose rust (if necessary), cutting to requisite length, hooking etc P.no-27, I-15(a)(i)	0.010	M.T	68508.00	685.08

7	Supplying, fitting and fixing UPVC down pipes A type and fittings conforming to IS 13592-1992 with necessary clamps nails including making holes in walls, etc. and cutting trenches in any soil, through masonry concrete structure etc. if necessary and mending good damages including jointing with jointing materials (Spun yarn, valamoid / bitumen / M. seal etc.) complete.				
	i) UPVC Pipe 110 mm dia P.no-173, I-21(A)(ii)	4.000	Mtr	291.00	1,164.00
	ii) UPVC Bend 87.5 degree 110 mm dia P.no-174, I-21(B)C(ii)	2.000	Each	162.00	324.00
8	Jaffri brick work 125 mm. thick with 1st class bricks in cement mortar (4:1) including 12 mm. thick cement plaster (4:1) in all faces in ground floor P.no-32, I-35	2.000	SqM	792.00	1,584.00
Cost of 2 no leach pit					7,543.97

BENEFICIARY LIST