

Project Report
on
HOUSING FOR ALL
2018-19



BANSBERIA MUNICIPALITY

Beneficiary Led Construction

CONTENTS

SL	Particulars	Page
1	PREFACE	
2	ABBREVIATIONS	
3	INTRDUCTORY NOTE BY CHAIRMAN	
4	ANNEXURE 7C	
5	EXECUTIVE SUMMERY	
6	TOWN FEATURE	
7	PMAY	
8	LIST OF SLUM WITH PHYSICAL INFRASTRUCTURE	
9	LIST OF SLUM WITH SOCIAL INFRASTRUCTURE	
10	LIST OF SLUM WITH HOUSING STATUS	
11	SLUM MAP	
12	TOTAL LIST OF SLUMS	
13	BSUP	
15	FUND FLOW	
16	IMPLEMENTATION SCHEDULE	
17	SLUM/NONSLUM WISE DETAILS OF DU AND INFRASTRUCTURE COST	
18	DRAWING & ESTIMATE	
18.a	DWELLING UNITS	
18.b	CEMENT CONCRETE ROAD	
18.c	BITUMINOUS ROADS	
19	BENEFICIARY LIST	

PREFACE

Pradhan Mantri Awas Yojana (PMAY) aims at Providing Housing for All (HFA) by 2022. when the Nation Complete 75 years of its independence. The urban homeless persons contribute to the economy of the cities and thus the Nation as cheap labour in the informal sector; yet they live with no shelter or social security. The urban homeless service with many challenges like no access to elementary Public Services such as health, education, food, water and sanitation. Pradhan Mantri Awas Yojana (PMAY) also aims at providing a pucca house to every family with water connection, toilet facilities, 24 X 7 electricity supply and access

The Mission seeks to address the housing requirement of urban poor including slum dwellers through "In Situ" Slum Redevelopment, Affordable Housing through credit linked subsidy, and Affordable Housing in partnership and subsidy for beneficiary led individual house. Under the mission, beneficiaries can take advantage under one component only

We are hopeful that this ULB will be able to utilize the success of this Program for further Municipality developmental.

works & for upgrading the quality of civic life. It will facilitate this ULB to be self-reliant son that this town can be a potential generator of economic momentum in the desired direction.

The town has 118 Nos. of slum pockets. DPR has been prepared on 73 Nos. Slum Pockets to minimize the deficiencies in civic amenities after carrying out necessary field survey work, the Slums. This project report has been prepared for total outlay of Rs 3724.16 lakhs and the physical schemes for this town have been identified on the basis of preliminary assessment befitting with the final and comprehensive development project plan for the entire town


Nodal Officer of HFA
Bansberia Municipality


Chairperson
Bansberia Municipality

ABBREVIATIONS

A&OE	Administrative and Other Expenses	LIG	Low Income Group
AHP	Affordable Housing in Partnership	MD	Mission Directorate
AIP	Annual Implementation Plan	MoA	Memorandum of Agreement
BMTPC	Building Materials & Technology Promotion Council	MoHUP A	Ministry of Housing and Urban Poverty Alleviation
CDP	City Development Plan	MoU	Memorandum of Understanding
CLS	Credit linked subsidy	NA	Non Agricultural
CNA	Central Nodal Agencies	NBC	National Building Code
CPHEEO	Central Public Health and Environmental Engineering Organization	NHB	National Housing Bank
CSMC	Central Sanctioning and Monitoring Committee	NOC	No Objection Certificate
DIPP	Department of Industrial Policy and Promotion	NPV	Net Present Value
DPR	Detailed Project Report	PLI	Primary Lending Institution
EMI	Equated Monthly Installment	RWA	Residents' Welfare Association
EWS	Economically Weaker Section	SECC	Socio Economic and Caste Census
FAR	Floor Area Ratio	HFAPoA	Slum Free City Plan of Action
FSI	Floor Space Index	SLAC	State Level Appraisal Committee
HFA	Housing for All	SLNA	State Level Nodal Agency
HFAPoA	Housing for All Plan of Action	SLSMC	State Level Sanction and Monitoring Committee
IEC	Information Education & ComMunicipalitynication	TDR	Transfer of Development Rights
IFD	Integrated Finance Division	TPQMA	Third Party Quality Monitoring Agency
IIT	Indian Institute of Technology	ULB	Urban Local Body
IS	Indian Standard	UT	Union Territory


Nodal Officer of HFA
Bansberia Municipality


Chairperson
Bansberia Municipality

INTRODUCTORY NOTE BY THE CHAIRPERSON



Arijita Sil, Chairperson, Bansberia Municipality

The Bansberia Municipality was established in the year of 1869 1st April. As per Census Report 2011 , Bansberia has a population of 1,03,799 (Male Population of 53760 & Female Population of 50160). The area of Bansberia Municipality is 9.07 sq km. and is 0.29 % of the total area of Hooghly district. We have tried to address the problems of urban poor & slums keeping the aspirations of people and development objectives and targets in mind. At some point we have been successful in realizing the dreams of the people while in others we were not. Preparation of Housing for All plan of action under PMAY opened a new challenge to us.

We believe that we are progressing in the right direction with the support of Government of West Bengal and Ministry of Housing and Urban Poverty Alleviation, Government of India we will be able to achieve the desired objectives.

As the Chairperson of Bansberia Municipality, I acknowledge the contribution of all the members of the Planning team of our ULB, our councillors, our staffs and the officers of SUDA. I am grateful to the Joint Secretary of Municipality Affairs Department and Additional Director of SUDA. Also I am grateful to the Director of SUDA. As well as MED. It is needless to mention about the pain that has been taken by all the ward committee members in preparation of DPR for HFA for the year 2018-19.

Chairperson

Bansberia Municipality
Chairperson
Bansberia Municipality

ANNEXURE 7C

Annexure 7C
(Para 14.5 of the Guidelines)

Format for Project under Beneficiary Led Construction Or Enhancement

1	Name of the State:	:	West Bengal						
2	Name of the District:	:	Hoogly						
3	Name of the City:	:	Bansberia						
4	Project Name:	:	HFA-BANSBERIA 2018-19						
5	Project Code:	:	19801720034N0						
6	State Level Nodal Agency:	:	State Urban Development Agency (SUDA)						
7	Implementing Agency/ ULB	:	Bansberia Municipality						
8	Date of Approval by State Level Sanctioning and Monitoring Committee (SLSMC)	:							
9	No. of location covered in project: No of Slum Area Covered & No of Non Slum Area Covered	:	Name of Location	No. of beneficiaries	Whether Slum / Non-Slum	If Slum, then Slum type	If slum, whether it gets completely rehabilitated		
		:	Bansberia Municipal Area	920	Covering both Slum & Non-Slum area	Notified	No		
10	Project Cost (Rs. In Lakhs)	:	3,724.16						
	No. of beneficiaries covered in the project	:	GEN	SC	ST	OBC	Total	Minority	Person with Disability
		:	920	0	0	0	920	36	0
12	Whether beneficiary have been selected as PMAY Guidelines?	:	Yes						
13	No. of Houses constructed / acquired. Please specify ownership (Any of these)	:	Joint	Female	Male	Transgender			
		:		310	610	0			
14	No. of beneficiaries covered in the project	:	Male	Female	Transgender				
		:	610	310	0				
15	Whether it has been ensured that selected beneficiaries have rightful ownership of the land ?	:	Yes						
16	Whether building plan for all houses have been Approved?	:	Yes						

	(Rs. in Lakhs)		
	ii. State grant, (Rs. in Lakhs)	:	1,944.88
	iii. ULB grant (Rs. in Lakhs)	:	169.28
	iv. Beneficiary Share (Rs. in Lakhs)	:	230.00
	v. Total (Rs. in Lakhs)	:	3,724.16
18	Whether technical specification / design for housing have been ensured as per Indian Standards / NBC/ State Norms?	:	Yes
19	Whether it has been ensured that balance cost of construction is tied up with State Grant, ULB Grant & Beneficiary Share ?	:	Yes
	Whether trunk and line infrastructure is existing or being provisioned ?	:	
	i. Water Supply	:	Yes
	ii. Sewerage	:	No
	iii. Road	:	Yes
	iv. Storm Water Drain	:	Yes
	v. External Electrification	:	Yes
	vi. Solid Waste Management	:	Yes
	vii. Any Other	:	Yes
	viii. In case, any infrastructure has not been proposed, reason thereof.	:	
	Whether disaster (earthquake, flood, cyclone, landslide etc.) resistant features have been adopted in concept, design and implementation of the project ?	:	Yes
21	Whether Demand Survey Completed for entire city ?	:	Yes
22	Whether City-wide integrated project have been formulated ? If not reasons thereof ?	:	Yes
23	Whether validation with SECC data for housing condition conducted ?	:	Yes
24	Whether Direct Benefit Transfer (DBT) of fund to individual bank account of beneficiary ensured in the project ?	:	Yes

25	Whether there is provision in DPR for tracking/monitoring the progress of individual houses through geo-tagged photographs ?	Yes
26	Whether any innovation/cost effective / Green technology adopted in the project?	Yes
27	Comments of SLAC after techno economic appraisal of DPR	Project covers the most needy beneficiaries
28	Project brief including any other information ULB/State would like to furnish	The project covers all wards
29	Project Submission Date to SLSMC	

It is hereby confirmed that State/UT and ULB have checked all the beneficiaries as per guidelines of HFA. It is also submitted that no beneficiary has been selected for more than one benefit under the Mission including Credit Linked Subsidy Scheme (CLSS) component of the Mission.



Signature of the
Mayor/ Chairperson/Municipal Commissioner
Chairperson
Bansberia Municipality

Signature
Chief Engineer
M.E Dte,GoWB

Signature
(Director,SUDA)

Signature
(Secretary,UD & MA Department,GoWB)

EXECUTIVE SUMMERY

Executive Summary

Project Details

1	Name of the State:	:	West Bengal
2	Name of the District:	:	Hoogly
3	Name of the City:	:	Bansberia
4	Project Name:	:	HFA-BANSBERIA 2018-19
5	Project Cost (Rs. in Lakhs)	:	3,724.16
6	Central Share (Rs. in Lakhs)	:	1,380.00
7	State Share (Rs. in Lakhs)	:	1,944.88
8	ULB Share (Rs. in Lakhs)	:	169.28
9	Beneficiary share (Rs. in Lakhs)	:	230.00
10	Total Infrastructure Cost (Rs. in Lakhs)	:	338.56
11	Percentage of Infrastructure Cost of Housing Cost	:	10
12	Infrastructure Cost per Dwelling Unit (Rs. in Lakhs)	:	0.368
13	Year of Implementation	:	2018-19
14	Component Housing Construction	:	Beneficiary Led Construction (BLC)
15	SOR Adopted	:	PWD (WB) w.e.f 1.7.14 with current corrigendum

Project Contributions (Physical + Financial) (Rs. in Lakh)[illegible]

2. WATER SUPPLY										
	N/A	N/A	00	Mtr.	0.00	0.00	0.00	0.00	0.00	0.00
3 STORM WATER DRAINS										
1	Surface Drain	Brick Masonry	3294.5	Mtr.	2540.00	83.68	83.68	0.00	41.84	41.84
	Total Infrastructure Cost Sub Total (B)					338.56	338.56	0.00	169.28	169.28
	GRAND TOTAL (A+B)					3,238.40	3,238.40	1,380.00	1,944.88	230.00



Signature of the ULB level
Competent Technical
Officer *Sub Assistant Engineer*
Name & Designation: **Bansberia Municipality**
Surajit Kalyan, SAE

Fax No: 03326346808

Telephone No:
03326346324

E-mail:
hfa.bansberia@gmail.com

Signature of the State level
Competent Technical
Officer

Name & Designation: Chief
Engineer, MeDte, GoWB
Bikash Bhavan, South Block, 1st
Floor, Salt lake, Kol-91

Fax No: 033-23375474

Telephone No: 033-23371331

E-mail: ce_medte@yahoo.com

Signature

Director(SUDA)



Signature of the
Chairperson
Bansberia Municipality
Chairperson
Bansberia Municipality

A I P TABLE (2018-19)

Annual Implementation Plan Tables

Annexure 6

(Para 8.6 & Para 14.4 of the Guidelines)

Summary Sheet for Annual Implementation Plan (AIP) for the Year 2018-19

District:	HOOGLY
Name of the ULB:	BANSBERIA

Admissible Component	Target for the Year 2015-16	Achievement for the Year 2015-16	Target for the Year 2016-17	Achievement for the Year 2016-17	Target for the Year 2017-18	Achievement for the Year 2017-18	Target for the Year 2018-19	Remaining Target as per HFAPoA
A. Beneficiary Led Construction								
• New Houses	305	244	0	0	800	800	920	4166
• Enhancement	NIL	NIL	NIL	NIL	NIL	NIL	NIL	NIL
• Sub Total (A)	305	244	0	0	800	800	920	4166
B. In-situ Slum Rehabilitation with participation of Private Sector								
• Number of Slums	NIL	NIL	NIL	NIL	NIL	NIL	NIL	NIL
• Number of Households (B)	NIL	NIL	NIL	NIL	NIL	NIL	NIL	NIL
C. Affordable Housing in Partnership (EWS Category)								
• Number of Households (C)	NIL	NIL	NIL	NIL	NIL	NIL	NIL	NIL
D. Credit Linked Subsidy								
• EWS Households	NIL	NIL	NIL	NIL	NIL	NIL	NIL	NIL
• LIG Households	NIL	NIL	NIL	NIL	NIL	NIL	NIL	NIL
• Sub Total (D)	NIL	NIL	NIL	NIL	NIL	NIL	NIL	NIL
E. TOTAL (A+B+C+D)	305	244	0	0	800	800	920	4166

I. Subsidy for Beneficiary-led Individual House Construction or Enhancement

Year *	<u>Beneficiary-led Individual House Construction or Enhancement in Slums & Non-Slum Areas</u>								
	No. of Beneficiaries		Resource Mobilisation (Rs. in Crore)						
	New Housing	Enhanceme nt of Existing House	New Housing	Enhanceme nt of Existing House	Total Cost	Central Share	State Share	Beneficiary Share	ULB Share (if applicable)
2015-16	305	NA	305	NA	12.35	4.58	6.45	0.76	0.56
2016-17	0	NA	0	NA	0.00	0.00	0.00	0.00	0.00
2017-18	800	NA	800	NA	32.38	12.00	16.91	2.00	1.47
2018-19	920	NA	920	NA	37.24	13.80	19.45	2.30	1.69
2019-20	NA	NA	NA	NA	NA	NA	NA	NA	NA
2020-21	NA	NA	NA	NA	NA	NA	NA	NA	NA
2021-22	NA	NA	NA	NA	NA	NA	NA	NA	NA
Total	2025	NA	2025	NA	81.97	30.38	42.81	5.06	3.73

Note : * Cost of each DU : 3.68 Lakh & Associated ID cost Rs. 0.368 Lakh per DU

II.Slum Rehabilitation of Slum Dwellers with Participation of Private Sector

[illegible]

III. Affordable Housing in Partnership with Public & Private Sectors

Year *	<u>Affordable Housing in Participation with Public & Private Sectors</u>					
	No. of Projects	No. of Beneficiaries	Resource Mobilisation (Rs. in Crore)			
			Total Project Cost (AHP)	Central Share	State Share	ULB Share (if applicable)
2015-16	Nil	Nil	Nil	Nil	Nil	Nil
2016-17	Nil	Nil	Nil	Nil	Nil	Nil
2017-18	Nil	Nil	Nil	Nil	Nil	Nil
2018-19	Nil	Nil	Nil	Nil	Nil	Nil
2019-20						
2020-21						
2021-22						
Total	Nil	Nil	Nil	Nil	Nil	Nil

IV. Affordable Housing for Weaker Section through Credit Linked Subsidy

Year *	Housing Type	<u>Affordable Housing through Credit Linked Subsidy</u>					
		No. of Beneficiaries availed Loan		Resource Mobilisation (Rs in Crores)		Estimated Interest Subsidy Availed	
		EWS	LIG	EWS	LIG	EWS	LIG
2015-16	New Housing	Nil	Nil	Nil	Nil	Nil	Nil
	Enhancement (Existing House)	Nil	Nil	Nil	Nil	Nil	Nil
2016-17	New Housing	Nil	Nil	Nil	Nil	Nil	Nil
	Enhancement (Existing House)	Nil	Nil	Nil	Nil	Nil	Nil
2017-18	New Housing	Nil	Nil	Nil	Nil	Nil	Nil
	Enhancement (Existing House)	Nil	Nil	Nil	Nil	Nil	Nil
2018-19	New Housing	Nil	Nil	Nil	Nil	Nil	Nil
	Enhancement (Existing House)	Nil	Nil	Nil	Nil	Nil	Nil
2019-20	New Housing						
	Enhancement (Existing House)						
2020-21	New Housing						
	Enhancement (Existing House)						
2021-22	New Housing						
	Enhancement (Existing House)						
Total		Nil	Nil	Nil	Nil	Nil	Nil


 Signature of the
 Chairperson
 BANSBERIA
 Chairperson
 Bansberia Municipality

Signature
 (Director, SUDA)

TOWN FEATURE

Bansberia Municipality situated on the Western Bank of the river Hooghly, was established on 1st April 1869, covering two historical villages, namely Bansberia and Tribeni. Tribeni, an ancient holy place, is situated on the confluence of 3 sacred rivers The Ganga, The Yamuna & The Saraswati.

This Bansberia Municipality was actually the nerve centre of "Saptagram", a port city, famous for its Inland and Foreign Trades with Europe up to the 17th Century. From the travelogues of different European Businessmen who visited Saptagram during the 16th or 17th Centuries we get an account of activities around this place. Bansberia Municipality is rich heritage and tradition. There are a number of historical sites such as Haneswari Temple, Zafar Khan Gazi Darga, Tribeni Bathing Ghat etc. The Haneswari Temple, Zafar Khan Gazi Darga have been declared to be of national heritage under the Monuments and Archaeological Sites and Remains Act 1958 (24 of 1958).

The main source of earning of the people residing in Bansberia Municipality area employments in the Secondary sector manufacturing industries viz. Ganges Manufacturing Co. Ltd., Dunlop India Limited, Kesoram Rayon's Ltd., and Tribeni Tissues and in the Territory sector like Municipality Workers, Sales Workers, Clerical staff, small trades and businessmen producers of small consumable articles etc.


As per Census Report 2011, Bansberia has a population of 1,03,799 (Male Population of 53760 & Female Population of 50160). The area of Bansberia Municipality is 9.07 sq km. and is 0.29 % of the total area of Hooghly district. Relative level is 16.86 meters above the Mean Sea Level. This ULB is located at 150 kms upstream from the Bay of Bengal.

Bansberia Municipality at glance

Year of establishment	1 st April, 1869
Sub Division	Hooghly Sadar
District	Hooghly
State	West Bengal
Area (Census 2001)	9.07 sqkms

Area (Census 2011)	9.07 sqkms
Population (Census 2001)	104412
Population (Census 2011)	103920
Population Density (Census 2001)	11512/sqkms
Population Density (Census 2011)	11444/sqkms
Population (0-6 age) (census 2001)	Male 10736 , Female 8721
Literacy (Census 2011)	Total-78.53 Male- 43.12 Female-35.41
No. of Wards	22
Total No of Households	24379 (2011)
SC Population (mention year)	Male 11869, Female 11161 (2001)
ST Population (mention year)	Male 582. Female 582 (2001)
Religion	Hindu, Isalm, Christen , Panjabi, etc.
No. of Slum (mention year)	118 (Notified =88, Non Notified =30)
Slum Population (mention year)	53553 (2007)
No of Households in slums	11875
Population Below Poverty Level	32530 (2006)
Nearest National Highway	GT Road, Delhi Road
Nearest State Highway	Saptagram Tribeni Kalnwa Katwa Road
Nearest important city and Town	Hooghly-Chinsurah
Transport and ComMunicipalitynication	Railway, Bus, Car, Truck, Rickshaw, Van, Ferry service
Nearest Railway Station	Banberia Tribeni & Saptagram
Roads	Total-168.60kms

	(Pucca-162.56 kms/Kutchha- 6.42kms)
Drainage System	Total-139.87kms , Pucca-137.47/Kutchha-2.40 kms
Climate	Tropical Monsoon type, Max.Temp. - 35° Celsius, Average Annual Rainfall 1129 mm
Total no. of markets	5 Nos.
Post Office	2 Nos.
Banks	5 Nos.
No. of Parks and play grounds	11 & 4 Nos.
No. of Bus Stand(Passenger shed)	5 Nos.
No. of Bathing Ghats	21 Nos.
No. of Truck Terminal	Nil
No. of Burning Ghats	2 Nos.
No. of Burial Ground	2 Nos.
No. of ComMunicipalitynity Hall	4 Nos.
No. of Ferry Ghats	4 Nos.
No. of Bridge	3 Nos.
No. of Temples	19 Nos.
No. of mosques	4 Nos.
No. of Heritage sites	The Hangseshwari & Ananta Vasudeva, Zafar Khan Ghazi


Nodal Officer of HFA
Bansberia Municipality


Chairperson
Bansberia Municipality

PMAY (Housing For All)

To give pucca house for every family is currently on the global agenda. One of the Millennium Development Goals (MDGs) is to 'achieve significant improvement in the lives of slum dwellers, by 2022. Similar goals are set forth by Pradhan Mantri Awas Yojana in 2022, to create pucca house for every family.


ULB undertake a demand survey through suitable means for assessing the actual demand of housing. While validating demand survey, Cities should consider possible temporary migration from rural areas to the city just to take advantage of housing scheme and exclude such migrants from list of beneficiaries. On the basis of demand survey and other available data, cities prepare Housing for All Plan of Action (HFAPoA). HFAPoA should contain the demand of housing by eligible beneficiaries in the city along with the interventions selected out of four verticals. The information regarding beneficiaries is collected by ULB in suitable. While preparing HFAPoA, ULB and Implementing Agencies should also consider the affordable housing stock already available in the city as Census data suggests that large number of houses are vacant.

Bank account number and Aadhaar number/Voter ID card/any other unique identification details of intended beneficiaries or a certificate of house ownership from Revenue Authority of beneficiary's native district will be integrated in the data base of HFAPoA for avoiding duplication of benefit to one individual family. Beneficiaries is validated by ULBs thereby ensuring their eligibility at the time of preparation of the projects and approval of projects

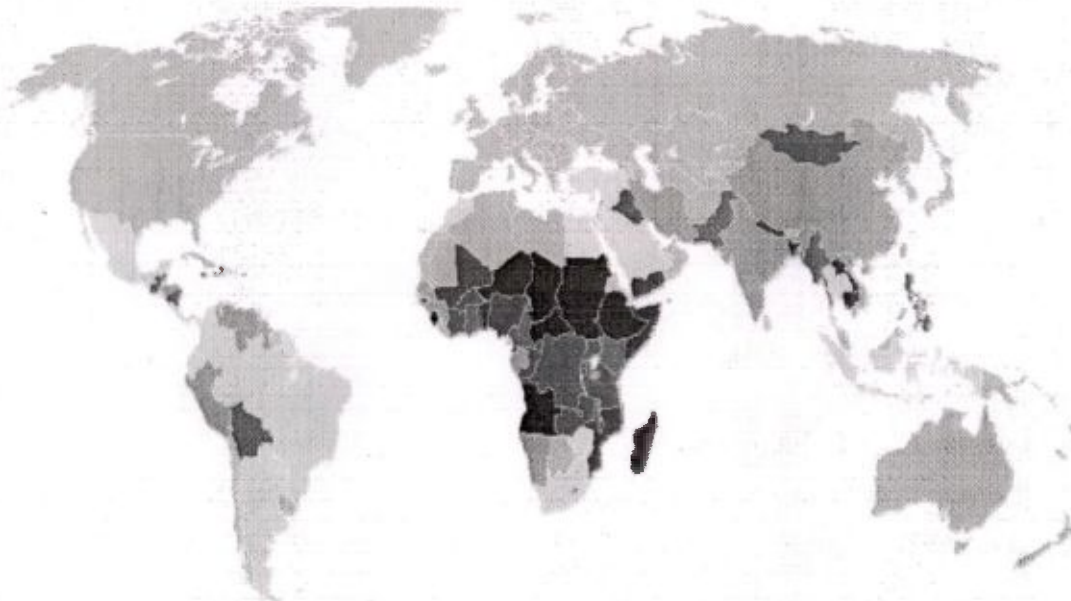
On the basis of HFAPoA, States/Cities subsequently prepare the Annual Implementation Plans (AIPs) dividing the task upto 2022 in view of the availability of resources and priority. For larger cities, HFAPoA and AIPs is prepared at sub-city (ward/zone etc.) level with the approval of concerned State/UT Government. The result of demand survey, draft HFAPoA and draft AIP is discussed with the local representatives including MLAs and MPs of that area so that their views are adequately factored in while finalising the plans and beneficiary list.

Cities which have already prepared Slum Free City Plan of Action (SFCPoA) or any other housing plan with data on housing, utilize the existing plan and data for preparing "Housing for All Plan of Action" (HFAPoA). Houses constructed under various schemes should be accounted for while preparing HFAPoA


Nodal Officer of HFA
Bansberia Municipality


Chairperson
Bansberia Municipality

Urban Population living in Slums and the Indian Scenario (Source-UN – HABITAT)



0-10% ■ 10-20% ■ 20-30% ■ 30-40% ■ 40-50% ■ 50-60% ■ 60-70% ■ 70-80% ■ 80-90% ■ 90-100%

Introduction to Pradhan Mantri Awas Yojana (PMAY)

Pradhan Mantri Awas Yojana (PMAY), a path breaking scheme for the slum dwellers and urban poor envisages a 'Pucca house to every family' through encouraging States to tackle the problem of slums in a holistic manner. It calls for a multi-pronged approach focusing on:

- Bringing existing slums within the formal system and enabling them to avail of the same level of basic amenities as the rest of the town
- Redressing the failures of the formal system that lie behind the creation of slums.
- Tackling the shortages of urban land and housing that keep shelter out of reach of the urban poor and force them to resort to extra-legal solutions in a bid to retain their sources of livelihood and employment.
- Enactment of a set of reforms at the state and city level related to inclusive planning, regulation and financing, which would ensure that adequate fresh housing stock and services get created on an ongoing basis to address both current and future needs of cities.
- An integrated approach covering shelter, services and livelihoods for poor slum communities

The duration of Pradhan Mantri Awas Yojana [PMAY] 2015 TO 2022

Allotment of dwelling units will be in the name of the female member of the . Alternatively, it can be allotted in the name of husband and wife jointly. Ownership of land required for every Beneficiary

A EWS beneficiary family will comprise husband, wife and unmarried children. The beneficiary family should not own a pucca house (an all weather dwelling unit) either in his/her name or in the name of any member of his/her family in any part of India to be eligible to receive central assistance under the mission. EWS households are defined as households having an annual income up to Rs.3,00,000 (Rupees Three Lakhs). States/UTs shall have the flexibility to re-define the annual income criteria as per local conditions in consultation with the Centre

Following infrastructure will be considered for support under PMAY


- Water connection
- Toilet facilities
- 24 x 7 Electric facilities
- Roads

Need for Projects

This development project models will give benefits in the city One of the key objectives of developing the Projects is to incentivize innovation and encourage new approaches and solutions that can demonstrably improve the quality and quantity of shelter and services for the poor. Such innovation could encompass

- Projects wise strong community participation i.e. Slum up gradation/ redevelopment projects initiated/spearheaded by the community; or with their demonstrable involvement and participation in design, planning and implementation
- New models of public-private partnerships whereby the private sector can be encouraged to take up affordable housing for the EWS/LIG.
- Innovations in planning, demonstrating integrated livelihoods, shelter and services; or convergence
- Innovative or cost effective and green building design and technologies
- Financial innovations in delivering the city/state wide programme


Nodal Officer of HFA
Bansberia Municipality


Chairperson
Bansberia Municipality

Vision and Objectives

Vision

The mission seeks to address the housing requirement of urban poor including slum dwellers through following program verticals:

- Slum rehabilitation of Slum Dwellers with participation of private developers using land as a resource
- Promotion of Affordable Housing for weaker section through credit linked subsidy
- Affordable Housing in Partnership with Public & Private sectors
- Subsidy for beneficiary-led individual house construction

Objectives

The project has been designed keeping in mind the following objectives

- Integrated development of all existing slums, notified or non-notified, i.e., development of infrastructure and housing in the slums/rehabilitation colonies for the slum dwellers/urban poor, including rental housing.
- Development/improvement/maintenance of basic services to the urban poor, including water supply, sewerage, drainage, solid waste management, approach and internal road street lighting.
- The Creation of affordable housing stock, including rental housing with the provision of civic infrastructure and services, on ownership
- Encouraging Public Private Partnership by having pay and use toilets and educate the slum dwellers for keeping the environment clean and hygienic

State PMAY Mission Director

The Nodal Ministry and National Mission Directorate is Ministry of Housing & Urban Poverty Alleviation, Government of India.

The Nodal Department for West Bengal is Municipality Affairs Dept. (M.A. Department), Government of West Bengal. The state level Nodal Agency is State Urban Development Agency (SUDA) under M.A. Department. State Urban Development Agency was set up in 1991 with a view to ensuring proper implementation and monitoring of the centrally assisted programmes for generating employment opportunities and alleviation of poverty throughout

MED,GoWB

PMAY(Housing For All)Bansberia Municipality

Page 15


Nodal Officer of HFA
Bansberia Municipality


Champion
Bansberia Municipality

the State. SUDA is a Society registered under the West Bengal Societies Registration Act, 1961.

Funding pattern for PMAY(Housing for all)

- Central share 1.5 LAKHS of total cost of dwelling unit
- Beneficiary share 0.25 LAKHS of total cost of dwelling unit
- State share rest of total cost of dwelling unit
- State + ULB bear the cost of infrastructure
- State share for infrastructure to be minimum 5%
- ULB share for infrastructure to be minimum 5%
- Cost of infrastructure 10 % of sum total cost of dwelling unit

Approvals & Release of Funds

Releases and approvals to be on the basis of DPRs which need to be submitted with approval of State Level Sanctioning and Monitoring Committee

Innovative projects to be considered for sanction even in the preparatory stage. Central Funds to be released in three installments to the State Governments/SLNA; central assistance under different components will be released to the state / UTs after the approval of CSMC and with concurrence of the integrated Financial Division of the Ministry. Central share would be released in three installment of 40%, 40% and 20% each.

Project Cost and Financing Strategy:

A. For Dwelling Unit:

- B. Total no of Dwelling unit = 920 Nos
- C. Rate per Dwelling unit = 3.68 Lakhs
- D. Total Cost of Dwelling unit = $920 \times 3.68 = 3385.60$ Lakhs
- E. Central Share = 920×1.5 Lakhs = 1300.00 Lakhs
- F. State Share = 920×1.93 Lakhs = 1775.60 Lakhs
- G. Beneficiary Share = 920×0.25 Lakhs = 230 Lakhs
- H. ULB Share = NIL

B. For Infrastructure:

- C. 10 % of total Dwelling unit cost = 3385.60 Lakhs $\times 10\% = 338.56$ Lakhs
- D. Central Share = NIL
- E. State Share = $50\% \times 338.56$ Lakhs = 169.28 Lakhs

F. Beneficiary Share = NIL

G. ULB Share = 50% x 338.56 Lakhs = 169.28 Lakhs

The total project cost will be 32.384 crores

Out of these 3724.16 Crores is the cost of Housing Infrastructure. The following table shows the share of cost between housing infrastructure & Physical Infrastructure.

Table: Cost Break up between Housing & Infrastructure

SlNo.	Component	Cost on Lakhs
1.	Housing Cost(920)Dwelling Units)	3385.60
2.	Infrastructure Cost	338.56
	Total	3724.16

Materials of construction:

- PCC (1:3:6) for foundation
- RCC M-20 for substructure & superstructure (Column, Beam, Slab)
- HYSD Steel
- 1st Class Brick Masonry
- 1:6 (Cement: Sand) plaster – 10 mm on soffit of beam & slab, 15 mm on internal walls & 20 mm on external walls
- IPS flooring

Definition of Slum for Housing

Different definitions of a slum exist in different statutes and in urban poverty literature. For the purpose of HOUSING SCHEME, it is proposed to adopt the definition given in the 2001 Census, which is as follows:

- a. All areas notified as 'Slum' by State/Local Government and UT Administration under any Act;
- b. All areas recognized as 'Slum' by State/Local Government and UT Administration, which have not been formally notified as slum under any Act;

'Slum' or 'Slum Area'– is a compact settlement of at least 20 households (For NE

& Special Category States it is 10-15 households) with a collection of poorly built tenements, mostly of temporary nature, crowded together usually with inadequate sanitary and drinking water facilities in unhygienic conditions.

Situation Appraisal

The people living in the slums all have kutcha (182) housing. In certain cases where pucca housing is available, they are usually in dilapidated condition. The kutcha houses are in very poor condition and require extensive repairs. Most of the houses have tiles on roof. While during the survey some of the houses have been noted to be in average condition, the quality of these houses is also speedily deteriorating.

Proposed Intervention

In line with the vision to 'housing for all', an integrated housing program is proposed to be implemented. The target will be all the slum /Non Slum dwellers in the pocket.

Building Plan

The buildings are proposed to cover an area of approximate 32 Sq.mt along with provision of 2rooms, kitchen and sanitation facility. The layout, size and type design of housing dwelling units depends on the local conditions and the preferences of the beneficiary. The houses, has been designed in accordance with the desire of the beneficiaries, keeping in view the climatic conditions and the need to provide ample space, kitchen, ventilation, sanitary facilities, etc. and the community perceptions, preferences and cultural attitude. In line with the scheme, carpet area of the house will be not less than 25 sq. mts and preferably two room accommodation plus kitchen and toilet should be constructed

Compliance with Municipality Bye laws

All designs & drawings are created keeping in line with the Municipality bye laws

Building material

- PCC (1:3:6) for foundation
- RCC M-20 for substructure & superstructure (Column, Beam, Slab)
- HYSD Steel
- 1st class Brick Masonry
- 1:6 (Cement: Sand) plaster – 10 mm on soffit of beam & slab, 15 mm on internal walls

& 20 mm on external walls

- IPS flooring

Structural Design

Following are the general considerations in the analysis/design.

- For all structural elements, M20 grade concrete and Fe 415 grade of steel is used.
- Plinth beams passing through columns are provided as tie beams.
- Pedestals are proposed up to ground level.
- Beam Centre-line dimensions are followed for analysis and design.
- For all the building, walls of 250 mm and 125mm thick with 20 mm External plaster and 12 mm thick internal plaster are considered.
- Seismic loads are considered acting in the horizontal direction along either of the two principal directions

Design data

- Live load: 2.0 kN/m² at typical floor
- 1.5 kN/m² on terrace (With Access) : 0.75 kN/m² on terrace (without Access)
- Floor finish 50mm (0.05*24) = : 1.2 kN/m²
- Ceiling plaster 12mm (0.012*20.8) : 0.25 kN/m²
- Partition walls (Wherever Necessary) : 1.0 kN/m²
- Terrace finish: 1.5 kN/m²
- Earthquake load: As per IS-1893 (Part 1) - 2002
- Depth of foundation below ground: ,0.7 m
- Walls: 250 mm thick brick masonry walls at external and 125mm walls internal

Reference codes:

- IS 456: 2000 - Code of practice -Plain and Reinforced concrete.
- IS :1893 :2002 - Criteria for Earthquake resistant design of structures(Part-1)
- IS: 13920: 1993 - Ductile detailing of Reinforced concrete structures subjected to seismic forces.
- SP: 34 - Hand Book on Concrete Reinforcement and Detailing.
- S: 875: 1987 - Code of practice for design loads (other than earthquake) for buildings and structures. (Part-2)

LIST OF SLUM WITH PHYSICAL INFRASTRUCTURE

3 NO. SHIBSOHAGINI COLONY(S.C021)	
Physical Infrastructure	Status
1. Connectivity to City-wide Water Supply System	Partially connected
2. Connectivity to City-wide Storm-water Drainage Supply System	Partially connected
3. Connectivity to City-wide Sewerage System	Partially connected
4. Whether the slum is prone to flooding due to rains	No
5. Frequency of garbage Disposal	Daily
6. Arrangement for Global Disposal	Municipality staff
7. Frequency of clearance open drains	Once in 2 days
8. Approach Road/Lane/Constructed Path to Slum	Motorable katcha
9. Distance from the nearest Motorable road	Less than 0.5 km
10. Internal Road	Non-motorable
11. Whether Street light facility is available in the Slum	No

JAMAI GOLI - (S.C.062)	
Physical Infrastructure	Status
1. Connectivity to City-wide Water Supply System	Partially connected
2. Connectivity to City-wide Storm-water Drainage Supply System	Partially connected
3. Connectivity to City-wide Sewerage System	Partially connected
4. Whether the slum is prone to flooding due to rains	No
5. Frequency of garbage Disposal	Daily
6. Arrangement for Global Disposal	Municipality staff
7. Frequency of clearance open drains	Once in 2 days
8. Approach Road/Lane/Constructed Path to Slum	Motorable katcha
9. Distance from the nearest Motorable road	Less than 0.5 km
10. Internal Road	Non-motorable
11. Whether Street light facility is available in the Slum	No

GANDHI COLONY II(S C 16)	
Physical Infrastructure	Status
1. Connectivity to City-wide Water Supply System	Partially connected
2. Connectivity to City-wide Storm-water Drainage Supply System	Partially connected
3. Connectivity to City-wide Sewerage System	Partially connected
4. Whether the slum is prone to flooding due to rains	No
5. Frequency of garbage Disposal	Daily
6. Arrangement for Global Disposal	Municipality staff
7. Frequency of clearance open drains	Once in 2 days
8. Approach Road/Lane/Constructed Path to Slum	Motorable katcha
9. Distance from the nearest Motorable road	Less than 0.5 km
10. Internal Road	Non-motorable
11. Whether Street light facility is available in the Slum	No

DAMRA (ADIBASIPARA)(S.C-045)	
Physical Infrastructure	Status
1. Connectivity to City-wide Water Supply System	Partially connected
2. Connectivity to City-wide Storm-water Drainage Supply System	Partially connected
3. Connectivity to City-wide Sewerage System	Partially connected
4. Whether the slum is prone to flooding due to rains	No
5. Frequency of garbage Disposal	Daily
6. Arrangement for Global Disposal	Municipality staff
7. Frequency of clearance open drains	Once in 2 days
8. Approach Road/Lane/Constructed Path to Slum	Motorable katcha
9. Distance from the nearest Motorable road	Less than 0.5 km
10. Internal Road	Non-motorable
11. Whether Street light facility is available in the Slum	No

SHIBPUR KHATAL(S.C-018)	
Physical Infrastructure	Status

1. Connectivity to City-wide Water Supply System	Partially connected
2. Connectivity to City-wide Strom-water Drainage Supply System	Partially connected
3. Connectivity to City-wide Sewerage System	Partially connected
4. Whether the slum is prone to flooding due to rains	No
5. Frequency of garbage Disposal	Daily
6. Arrangement for Global Disposal	Municipality staff
7. Frequency of clearance open drains	Once in 2 days
8. Approach Road/Lane/Constructed Path to Slum	Motorable katcha
9. Distance from the nearest Motorable road	Less than 0.5 km
10. Internal Road	Non-motorable
11. Whether Street light facility is available in the Slum	No

SUKANTA PALLY - WARD (15)(S.C-027)	
Physical Infrastructure	Status
1. Connectivity to City-wide Water Supply System	Partially connected
2. Connectivity to City-wide Strom-water Drainage Supply System	Partially connected
3. Connectivity to City-wide Sewerage System	Partially connected
4. Whether the slum is prone to flooding due to rains	No
5. Frequency of garbage Disposal	Daily
6. Arrangement for Global Disposal	Municipality staff
7. Frequency of clearance open drains	Once in 2 days
8. Approach Road/Lane/Constructed Path to Slum	Motorable katcha
9. Distance from the nearest Motorable road	Less than 0.5 km
10. Internal Road	Non-motorable
11. Whether Street light facility is available in the Slum	No

NETAJI NAGAR COLONY(S.C-023)	
Physical Infrastructure	Status
1. Connectivity to City-wide Water Supply System	Partially connected
2. Connectivity to City-wide Strom-	Partially

water Drainage Supply System	connected
3. Connectivity to City-wide Sewerage System	Partially connected
4. Whether the slum is prone to flooding due to rains	No
5. Frequency of garbage Disposal	Daily
6. Arrangement for Global Disposal	Municipality staff
7. Frequency of clearance open drains	Once in 2 days
8. Approach Road/Lane/Constructed Path to Slum	Motorable katcha
9. Distance from the nearest Motorable road	Less than 0.5 km
10. Internal Road	Non-motorable
11. Whether Street light facility is available in the Slum	No

BADAL SINGH BUSTEE(S.C-065)	
Physical Infrastructure	Status
1. Connectivity to City-wide Water Supply System	Partially connected
2. Connectivity to City-wide Storm-water Drainage Supply System	Partially connected
3. Connectivity to City-wide Sewerage System	Partially connected
4. Whether the slum is prone to flooding due to rains	No
5. Frequency of garbage Disposal	Daily
6. Arrangement for Global Disposal	Municipality staff
7. Frequency of clearance open drains	Once in 2 days
8. Approach Road/Lane/Constructed Path to Slum	Motorable katcha
9. Distance from the nearest Motorable road	Less than 0.5 km
10. Internal Road	Non-motorable
11. Whether Street light facility is available in the Slum	No

RAILGHAT COLONY - WARD (14)(S.C-024)	
Physical Infrastructure	Status
1. Connectivity to City-wide Water Supply System	Partially connected
2. Connectivity to City-wide Storm-water Drainage Supply System	Partially connected
3. Connectivity to City-wide Sewerage System	Partially connected

4. Whether the slum is prone to flooding due to rains	No
5. Frequency of garbage Disposal	Daily
6. Arrangement for Global Disposal	Municipality staff
7. Frequency of clearance open drains	Once in 2 days
8. Approach Road/Lane/Constructed Path to Slum	Motorable katcha
9. Distance from the nearest Motorable road	Less than 0.5 km
10. Internal Road	Non-motorable
11. Whether Street light facility is available in the Slum	No

SWADHIN COLONY(S.C-066)	
Physical Infrastructure	Status
1. Connectivity to City-wide Water Supply System	Partially connected
2. Connectivity to City-wide Storm-water Drainage Supply System	Partially connected
3. Connectivity to City-wide Sewerage System	Partially connected
4. Whether the slum is prone to flooding due to rains	No
5. Frequency of garbage Disposal	Daily
6. Arrangement for Global Disposal	Municipality staff
7. Frequency of clearance open drains	Once in 2 days
8. Approach Road/Lane/Constructed Path to Slum	Motorable katcha
9. Distance from the nearest Motorable road	Less than 0.5 km
10. Internal Road	Non-motorable
11. Whether Street light facility is available in the Slum	No

BINOY BADAL DINESH COLONY(S.C-025)	
Physical Infrastructure	Status
1. Connectivity to City-wide Water Supply System	Partially connected
2. Connectivity to City-wide Storm-water Drainage Supply System	Partially connected
3. Connectivity to City-wide Sewerage System	Partially connected
4. Whether the slum is prone to flooding due to rains	No
5. Frequency of garbage Disposal	Daily

6. Arrangement for Global Disposal	Municipality staff
7. Frequency of clearance open drains	Once in 2 days
8. Approach Road/Lane/Constructed Path to Slum	Motorable katcha
9.Distance from the nearest Motorable road	Less than 0.5 km
10.Internal Road	Non-motorable
11.Whether Street light facility is available in the Slum	No

JELIAPARA RUDRALANE(S.C-061)	
Physical Infrastructure	Status
1. Connectivity to City-wide Water Supply System	Partially connected
2. Connectivity to City-wide Storm-water Drainage Supply System	Partially connected
3. Connectivity to City-wide Sewerage System	Partially connected
4.Whether the slum is prone to flooding due to rains	No
5. Frequency of garbage Disposal	Daily
6. Arrangement for Global Disposal	Municipality staff
7. Frequency of clearance open drains	Once in 2 days
8. Approach Road/Lane/Constructed Path to Slum	Motorable katcha
9.Distance from the nearest Motorable road	Less than 0.5 km
10.Internal Road	Non-motorable
11.Whether Street light facility is available in the Slum	No

B.P.R.COLONY - WARD (14)(S.C-075)	
Physical Infrastructure	Status
1. Connectivity to City-wide Water Supply System	Partially connected
2. Connectivity to City-wide Storm-water Drainage Supply System	Partially connected
3. Connectivity to City-wide Sewerage System	Partially connected
4.Whether the slum is prone to flooding due to rains	No
5. Frequency of garbage Disposal	Daily
6. Arrangement for Global Disposal	Municipality staff

7. Frequency of clearance open drains	Once in 2 days
8. Approach Road/Lane/Constructed Path to Slum	Motorable katcha
9. Distance from the nearest Motorable road	Less than 0.5 km
10. Internal Road	Non-motorable
11. Whether Street light facility is available in the Slum	No

MATHPARA-II	
Physical Infrastructure	Status
1. Connectivity to City-wide Water Supply System	Partially connected
2. Connectivity to City-wide Storm-water Drainage Supply System	Partially connected
3. Connectivity to City-wide Sewerage System	Partially connected
4. Whether the slum is prone to flooding due to rains	No
5. Frequency of garbage Disposal	Daily
6. Arrangement for Global Disposal	Municipality staff
7. Frequency of clearance open drains	Once in 2 days
8. Approach Road/Lane/Constructed Path to Slum	Motorable katcha
9. Distance from the nearest Motorable road	Less than 0.5 km
10. Internal Road	Non-motorable
11. Whether Street light facility is available in the Slum	No

RAMKRISHNA PALLY (S.C.072)	
Physical Infrastructure	Status
1. Connectivity to City-wide Water Supply System	Partially connected
2. Connectivity to City-wide Storm-water Drainage Supply System	Partially connected
3. Connectivity to City-wide Sewerage System	Partially connected
4. Whether the slum is prone to flooding due to rains	No
5. Frequency of garbage Disposal	Daily
6. Arrangement for Global Disposal	Municipality staff
7. Frequency of clearance open drains	Once in 2 days
8. Approach Road/Lane/Constructed Path to Slum	Motorable katcha

9.Distance from the nearest Motorable road	Less than 0.5 km
10.Internal Road	Non-motorable
11.Whether Street light facility is available in the Slum	No

2 No.SHIBSOHAGINI COLONY(S.C-069)	
Physical Infrastructure	Status
1. Connectivity to City-wide Water Supply System	Partially connected
2. Connectivity to City-wide Strom-water Drainage Supply System	Partially connected
3. Connectivity to City-wide Sewerage System	Partially connected
4.Whether the slum is prone to flooding due to rains	No
5. Frequency of garbage Disposal	Daily
6. Arrangement for Global Disposal	Municipality staff
7. Frequency of clearance open drains	Once in 2 days
8. Approach Road/Lane/Constructed Path to Slum	Motorable katcha
9.Distance from the nearest Motorable road	Less than 0.5 km
10.Internal Road	Non-motorable
11.Whether Street light facility is available in the Slum	No

1 NO. AMTALA COLONY (BAIKUNTHAPUR S.C.085)	
Physical Infrastructure	Status
1. Connectivity to City-wide Water Supply System	Partially connected
2. Connectivity to City-wide Strom-water Drainage Supply System	Partially connected
3. Connectivity to City-wide Sewerage System	Partially connected
4.Whether the slum is prone to flooding due to rains	No
5. Frequency of garbage Disposal	Daily
6. Arrangement for Global Disposal	Municipality staff
7. Frequency of clearance open drains	Once in 2 days
8. Approach Road/Lane/Constructed Path to Slum	Motorable katcha
9.Distance from the nearest Motorable road	Less than 0.5 km
10.Internal Road	Non-motorable

11. Whether Street light facility is available in the Slum	No
--	----

JYOTI COLONY (S.C-020)	
Physical Infrastructure	Status
1. Connectivity to City-wide Water Supply System	Partially connected
2. Connectivity to City-wide Storm-water Drainage Supply System	Partially connected
3. Connectivity to City-wide Sewerage System	Partially connected
4. Whether the slum is prone to flooding due to rains	No
5. Frequency of garbage Disposal	Daily
6. Arrangement for Global Disposal	Municipality staff
7. Frequency of clearance open drains	Once in 2 days
8. Approach Road/Lane/Constructed Path to Slum	Motorable katcha
9. Distance from the nearest Motorable road	Less than 0.5 km
10. Internal Road	Non-motorable
11. Whether Street light facility is available in the Slum	No

KALYANNAGAR-II (S.C-090)	
Physical Infrastructure	Status
1. Connectivity to City-wide Water Supply System	Partially connected
2. Connectivity to City-wide Storm-water Drainage Supply System	Partially connected
3. Connectivity to City-wide Sewerage System	Partially connected
4. Whether the slum is prone to flooding due to rains	No
5. Frequency of garbage Disposal	Daily
6. Arrangement for Global Disposal	Municipality staff
7. Frequency of clearance open drains	Once in 2 days
8. Approach Road/Lane/Constructed Path to Slum	Motorable katcha
9. Distance from the nearest Motorable road	Less than 0.5 km
10. Internal Road	Non-motorable
11. Whether Street light facility is available in the Slum	No

SUKANTA PALLY - WARD (4)	
Physical Infrastructure	Status
1. Connectivity to City-wide Water Supply System	Partially connected
2. Connectivity to City-wide Storm-water Drainage Supply System	Partially connected
3. Connectivity to City-wide Sewerage System	Partially connected
4. Whether the slum is prone to flooding due to rains	No
5. Frequency of garbage Disposal	Daily
6. Arrangement for Global Disposal	Municipality staff
7. Frequency of clearance open drains	Once in 2 days
8. Approach Road/Lane/Constructed Path to Slum	Motorable katcha
9. Distance from the nearest Motorable road	Less than 0.5 km
10. Internal Road	Non-motorable
11. Whether Street light facility is available in the Slum	No

PRAVAT MANI-II (S C 112)	
Physical Infrastructure	Status
1. Connectivity to City-wide Water Supply System	Partially connected
2. Connectivity to City-wide Storm-water Drainage Supply System	Partially connected
3. Connectivity to City-wide Sewerage System	Partially connected
4. Whether the slum is prone to flooding due to rains	No
5. Frequency of garbage Disposal	Daily
6. Arrangement for Global Disposal	Municipality staff
7. Frequency of clearance open drains	Once in 2 days
8. Approach Road/Lane/Constructed Path to Slum	Motorable katcha
9. Distance from the nearest Motorable road	Less than 0.5 km
10. Internal Road	Non-motorable
11. Whether Street light facility is available in the Slum	No

NATH COLONY(S.C-113)	
Physical Infrastructure	Status

1. Connectivity to City-wide Water Supply System	Partially connected
2. Connectivity to City-wide Storm-water Drainage Supply System	Partially connected
3. Connectivity to City-wide Sewerage System	Partially connected
4. Whether the slum is prone to flooding due to rains	No
5. Frequency of garbage Disposal	Daily
6. Arrangement for Global Disposal	Municipality staff
7. Frequency of clearance open drains	Once in 2 days
8. Approach Road/Lane/Constructed Path to Slum	Motorable katcha
9. Distance from the nearest Motorable road	Less than 0.5 km
10. Internal Road	Non-motorable
11. Whether Street light facility is available in the Slum	No

1 No. SHIBSOHAGINI COLONY (S.C068)	
Physical Infrastructure	Status
1. Connectivity to City-wide Water Supply System	Partially connected
2. Connectivity to City-wide Storm-water Drainage Supply System	Partially connected
3. Connectivity to City-wide Sewerage System	Partially connected
4. Whether the slum is prone to flooding due to rains	No
5. Frequency of garbage Disposal	Daily
6. Arrangement for Global Disposal	Municipality staff
7. Frequency of clearance open drains	Once in 2 days
8. Approach Road/Lane/Constructed Path to Slum	Motorable katcha
9. Distance from the nearest Motorable road	Less than 0.5 km
10. Internal Road	Non-motorable
11. Whether Street light facility is available in the Slum	No

MASTER PARA (S.C-104)	
Physical Infrastructure	Status
1. Connectivity to City-wide Water Supply System	Partially connected

2. Connectivity to City-wide Strom-water Drainage Supply System	Partially connected
3. Connectivity to City-wide Sewerage System	Partially connected
4. Whether the slum is prone to flooding due to rains	No
5. Frequency of garbage Disposal	Daily
6. Arrangement for Global Disposal	Municipality staff
7. Frequency of clearance open drains	Once in 2 days
8. Approach Road/Lane/Constructed Path to Slum	Motorable katcha
9. Distance from the nearest Motorable road	Less than 0.5 km
10. Internal Road	Non-motorable
11. Whether Street light facility is available in the Slum	No

HARIJAN PARA(S.C-012)	
Physical Infrastructure	Status
1. Connectivity to City-wide Water Supply System	Partially connected
2. Connectivity to City-wide Strom-water Drainage Supply System	Partially connected
3. Connectivity to City-wide Sewerage System	Partially connected
4. Whether the slum is prone to flooding due to rains	No
5. Frequency of garbage Disposal	Daily
6. Arrangement for Global Disposal	Municipality staff
7. Frequency of clearance open drains	Once in 2 days
8. Approach Road/Lane/Constructed Path to Slum	Motorable katcha
9. Distance from the nearest Motorable road	Less than 0.5 km
10. Internal Road	Non-motorable
11. Whether Street light facility is available in the Slum	No

HARIJAN BUSTEE(S.C-107)	
Physical Infrastructure	Status
1. Connectivity to City-wide Water Supply System	Partially connected
2. Connectivity to City-wide Strom-	Partially

water Drainage Supply System	connected
3. Connectivity to City-wide Sewerage System	Partially connected
4. Whether the slum is prone to flooding due to rains	No
5. Frequency of garbage Disposal	Daily
6. Arrangement for Global Disposal	Municipality staff
7. Frequency of clearance open drains	Once in 2 days
8. Approach Road/Lane/Constructed Path to Slum	Motorable katcha
9. Distance from the nearest Motorable road	Less than 0.5 km
10. Internal Road	Non-motorable
11. Whether Street light facility is available in the Slum	No

RAMKRISHNA PALLY (NON-NOTIFIED SLUM)	
Physical Infrastructure	Status
1. Connectivity to City-wide Water Supply System	Partially connected
2. Connectivity to City-wide Storm-water Drainage Supply System	Partially connected
3. Connectivity to City-wide Sewerage System	Partially connected
4. Whether the slum is prone to flooding due to rains	No
5. Frequency of garbage Disposal	Daily
6. Arrangement for Global Disposal	Municipality staff
7. Frequency of clearance open drains	Once in 2 days
8. Approach Road/Lane/Constructed Path to Slum	Motorable katcha
9. Distance from the nearest Motorable road	Less than 0.5 km
10. Internal Road	Non-motorable
11. Whether Street light facility is available in the Slum	No

GHOSH PARA (S.C-095)	
Physical Infrastructure	Status
1. Connectivity to City-wide Water Supply System	Partially connected
2. Connectivity to City-wide Storm-water Drainage Supply System	Partially connected
3. Connectivity to City-wide Sewerage System	Partially connected

4. Whether the slum is prone to flooding due to rains	No
5. Frequency of garbage Disposal	Daily
6. Arrangement for Global Disposal	Municipality staff
7. Frequency of clearance open drains	Once in 2 days
8. Approach Road/Lane/Constructed Path to Slum	Motorable katcha
9. Distance from the nearest Motorable road	Less than 0.5 km
10. Internal Road	Non-motorable
11. Whether Street light facility is available in the Slum	No

DAMRA-2(S.C-118)	
Physical Infrastructure	Status
1. Connectivity to City-wide Water Supply System	Partially connected
2. Connectivity to City-wide Storm-water Drainage Supply System	Partially connected
3. Connectivity to City-wide Sewerage System	Partially connected
4. Whether the slum is prone to flooding due to rains	No
5. Frequency of garbage Disposal	Daily
6. Arrangement for Global Disposal	Municipality staff
7. Frequency of clearance open drains	Once in 2 days
8. Approach Road/Lane/Constructed Path to Slum	Motorable katcha
9. Distance from the nearest Motorable road	Less than 0.5 km
10. Internal Road	Non-motorable
11. Whether Street light facility is available in the Slum	No

LICHUTALA(S.C-080)	
Physical Infrastructure	Status
1. Connectivity to City-wide Water Supply System	Partially connected
2. Connectivity to City-wide Storm-water Drainage Supply System	Partially connected
3. Connectivity to City-wide Sewerage System	Partially connected
4. Whether the slum is prone to flooding due to rains	No

5. Frequency of garbage Disposal	Daily
6. Arrangement for Global Disposal	Municipality staff
7. Frequency of clearance open drains	Once in 2 days
8. Approach Road/Lane/Constructed Path to Slum	Motorable katcha
9.Distance from the nearest Motorable road	Less than 0.5 km
10.Internal Road	Non-motorable
11.Whether Street light facility is available in the Slum	No

NIRANJAN PALLY (ADIBASI)(S.C-088)	
Physical Infrastructure	Status
1. Connectivity to City-wide Water Supply System	Partially connected
2. Connectivity to City-wide Storm-water Drainage Supply System	Partially connected
3. Connectivity to City-wide Sewerage System	Partially connected
4.Whether the slum is prone to flooding due to rains	No
5. Frequency of garbage Disposal	Daily
6. Arrangement for Global Disposal	Municipality staff
7. Frequency of clearance open drains	Once in 2 days
8. Approach Road/Lane/Constructed Path to Slum	Motorable katcha
9.Distance from the nearest Motorable road	Less than 0.5 km
10.Internal Road	Non-motorable
11.Whether Street light facility is available in the Slum	No

NARAYANI PALLY(S.C-070)	
Physical Infrastructure	Status
1. Connectivity to City-wide Water Supply System	Partially connected
2. Connectivity to City-wide Storm-water Drainage Supply System	Partially connected
3. Connectivity to City-wide Sewerage System	Partially connected
4.Whether the slum is prone to flooding due to rains	No
5. Frequency of garbage Disposal	Daily
6. Arrangement for Global Disposal	Municipality staff

7. Frequency of clearance open drains	Once in 2 days
8. Approach Road/Lane/Constructed Path to Slum	Motorable katcha
9.Distance from the nearest Motorable road	Less than 0.5 km
10.Internal Road	Non-motorable
11.Whether Street light facility is available in the Slum	No

B.P.R.COLONY- WARD (13)(S.C-074)	
Physical Infrastructure	Status
1. Connectivity to City-wide Water Supply System	Partially connected
2. Connectivity to City-wide Storm-water Drainage Supply System	Partially connected
3. Connectivity to City-wide Sewerage System	Partially connected
4.Whether the slum is prone to flooding due to rains	No
5. Frequency of garbage Disposal	Daily
6. Arrangement for Global Disposal	Municipality staff
7. Frequency of clearance open drains	Once in 2 days
8. Approach Road/Lane/Constructed Path to Slum	Motorable katcha
9.Distance from the nearest Motorable road	Less than 0.5 km
10.Internal Road	Non-motorable
11.Whether Street light facility is available in the Slum	No

SARADA PALLY(S.C-084)	
Physical Infrastructure	Status
1. Connectivity to City-wide Water Supply System	Partially connected
2. Connectivity to City-wide Storm-water Drainage Supply System	Partially connected
3. Connectivity to City-wide Sewerage System	Partially connected
4.Whether the slum is prone to flooding due to rains	No
5. Frequency of garbage Disposal	Daily
6. Arrangement for Global Disposal	Municipality staff
7. Frequency of clearance open drains	Once in 2 days
8. Approach Road/Lane/Constructed Path to Slum	Motorable katcha

9.Distance from the nearest Motorable road	Less than 0.5 km
10.Internal Road	Non-motorable
11.Whether Street light facility is available in the Slum	No

BRAHMACHARY COLONY(S.C-028)	
Physical Infrastructure	Status
1. Connectivity to City-wide Water Supply System	Partially connected
2. Connectivity to City-wide Strom-water Drainage Supply System	Partially connected
3. Connectivity to City-wide Sewerage System	Partially connected
4.Whether the slum is prone to flooding due to rains	No
5. Frequency of garbage Disposal	Daily
6. Arrangement for Global Disposal	Municipality staff
7. Frequency of clearance open drains	Once in 2 days
8. Approach Road/Lane/Constructed Path to Slum	Motorable katcha
9.Distance from the nearest Motorable road	Less than 0.5 km
10.Internal Road	Non-motorable
11.Whether Street light facility is available in the Slum	No

AMAL PALLY(S.C-003)	
Physical Infrastructure	Status
1. Connectivity to City-wide Water Supply System	Partially connected
2. Connectivity to City-wide Strom-water Drainage Supply System	Partially connected
3. Connectivity to City-wide Sewerage System	Partially connected
4.Whether the slum is prone to flooding due to rains	No
5. Frequency of garbage Disposal	Daily
6. Arrangement for Global Disposal	Municipality staff
7. Frequency of clearance open drains	Once in 2 days
8. Approach Road/Lane/Constructed Path to Slum	Motorable katcha
9.Distance from the nearest Motorable	Less than 0.5 km

road	
10.Internal Road	Non-motorable
11.Whether Street light facility is available in the Slum	No

KALYANNAGORE(S.C-002)	
Physical Infrastructure	Status
1. Connectivity to City-wide Water Supply System	Partially connected
2. Connectivity to City-wide Strom-water Drainage Supply System	Partially connected
3. Connectivity to City-wide Sewerage System	Partially connected
4.Whether the slum is prone to flooding due to rains	No
5. Frequency of garbage Disposal	Daily
6. Arrangement for Global Disposal	Municipality staff
7. Frequency of clearance open drains	Once in 2 days
8. Approach Road/Lane/Constructed Path to Slum	Motorable katcha
9.Distance from the nearest Motorable road	Less than 0.5 km
10.Internal Road	Non-motorable
11.Whether Street light facility is available in the Slum	No

2 NO. AMTALA COLONY (BAIKUNTHAPUR S.C.086)	
Physical Infrastructure	Status
1. Connectivity to City-wide Water Supply System	Partially connected
2. Connectivity to City-wide Strom-water Drainage Supply System	Partially connected
3. Connectivity to City-wide Sewerage System	Partially connected
4.Whether the slum is prone to flooding due to rains	No
5. Frequency of garbage Disposal	Daily
6. Arrangement for Global Disposal	Municipality staff
7. Frequency of clearance open drains	Once in 2 days
8. Approach Road/Lane/Constructed Path to Slum	Motorable katcha
9.Distance from the nearest Motorable road	Less than 0.5 km
10.Internal Road	Non-motorable

11. Whether Street light facility is available in the Slum	No
--	----

KUNDU BAZAR(S.C-047)	
Physical Infrastructure	Status
1. Connectivity to City-wide Water Supply System	Partially connected
2. Connectivity to City-wide Strom-water Drainage Supply System	Partially connected
3. Connectivity to City-wide Sewerage System	Partially connected
4. Whether the slum is prone to flooding due to rains	No
5. Frequency of garbage Disposal	Daily
6. Arrangement for Global Disposal	Municipality staff
7. Frequency of clearance open drains	Once in 2 days
8. Approach Road/Lane/Constructed Path to Slum	Motorable katcha
9. Distance from the nearest Motorable road	Less than 0.5 km
10. Internal Road	Non-motorable
11. Whether Street light facility is available in the Slum	No

PARNA KUTHIR(S.C-048)	
Physical Infrastructure	Status
1. Connectivity to City-wide Water Supply System	Partially connected
2. Connectivity to City-wide Strom-water Drainage Supply System	Partially connected
3. Connectivity to City-wide Sewerage System	Partially connected
4. Whether the slum is prone to flooding due to rains	No
5. Frequency of garbage Disposal	Daily
6. Arrangement for Global Disposal	Municipality staff
7. Frequency of clearance open drains	Once in 2 days
8. Approach Road/Lane/Constructed Path to Slum	Motorable katcha
9. Distance from the nearest Motorable road	Less than 0.5 km
10. Internal Road	Non-motorable
11. Whether Street light facility is available in the Slum	No

AMAL PALLY - 2(S.C-049)	
Physical Infrastructure	Status
1. Connectivity to City-wide Water Supply System	Partially connected
2. Connectivity to City-wide Storm-water Drainage Supply System	Partially connected
3. Connectivity to City-wide Sewerage System	Partially connected
4. Whether the slum is prone to flooding due to rains	No
5. Frequency of garbage Disposal	Daily
6. Arrangement for Global Disposal	Municipality staff
7. Frequency of clearance open drains	Once in 2 days
8. Approach Road/Lane/Constructed Path to Slum	Motorable katcha
9. Distance from the nearest Motorable road	Less than 0.5 km
10. Internal Road	Non-motorable
11. Whether Street light facility is available in the Slum	No

MATH PARA(S.C-030)	
Physical Infrastructure	Status
1. Connectivity to City-wide Water Supply System	Partially connected
2. Connectivity to City-wide Storm-water Drainage Supply System	Partially connected
3. Connectivity to City-wide Sewerage System	Partially connected
4. Whether the slum is prone to flooding due to rains	No
5. Frequency of garbage Disposal	Daily
6. Arrangement for Global Disposal	Municipality staff
7. Frequency of clearance open drains	Once in 2 days
8. Approach Road/Lane/Constructed Path to Slum	Motorable katcha
9. Distance from the nearest Motorable road	Less than 0.5 km
10. Internal Road	Non-motorable
11. Whether Street light facility is available in the Slum	No

DALANPARA-JELIAPARA(S.C-056)	
Physical Infrastructure	Status
1. Connectivity to City-wide Water	Partially

Supply System	connected
2. Connectivity to City-wide Strom-water Drainage Supply System	Partially connected
3. Connectivity to City-wide Sewerage System	Partially connected
4. Whether the slum is prone to flooding due to rains	No
5. Frequency of garbage Disposal	Daily
6. Arrangement for Global Disposal	Municipality staff
7. Frequency of clearance open drains	Once in 2 days
8. Approach Road/Lane/Constructed Path to Slum	Motorable katcha
9. Distance from the nearest Motorable road	Less than 0.5 km
10. Internal Road	Non-motorable
11. Whether Street light facility is available in the Slum	No

NABIN PALLY(S C-52)	
Physical Infrastructure	Status
1. Connectivity to City-wide Water Supply System	Partially connected
2. Connectivity to City-wide Strom-water Drainage Supply System	Partially connected
3. Connectivity to City-wide Sewerage System	Partially connected
4. Whether the slum is prone to flooding due to rains	No
5. Frequency of garbage Disposal	Daily
6. Arrangement for Global Disposal	Municipality staff
7. Frequency of clearance open drains	Once in 2 days
8. Approach Road/Lane/Constructed Path to Slum	Motorable katcha
9. Distance from the nearest Motorable road	Less than 0.5 km
10. Internal Road	Non-motorable
11. Whether Street light facility is available in the Slum	No

MATH BARI(S.CODE-044)	
Physical Infrastructure	Status
1. Connectivity to City-wide Water Supply System	Partially connected
2. Connectivity to City-wide Strom-water Drainage Supply System	Partially connected

3. Connectivity to City-wide Sewerage System	Partially connected
4. Whether the slum is prone to flooding due to rains	No
5. Frequency of garbage Disposal	Daily
6. Arrangement for Global Disposal	Municipality staff
7. Frequency of clearance open drains	Once in 2 days
8. Approach Road/Lane/Constructed Path to Slum	Motorable katcha
9. Distance from the nearest Motorable road	Less than 0.5 km
10. Internal Road	Non-motorable
11. Whether Street light facility is available in the Slum	No

Govt. Colony (Ansik) (Sarkari Pally)(S.C-010)	
Physical Infrastructure	Status
1. Connectivity to City-wide Water Supply System	Partially connected
2. Connectivity to City-wide Storm-water Drainage Supply System	Partially connected
3. Connectivity to City-wide Sewerage System	Partially connected
4. Whether the slum is prone to flooding due to rains	No
5. Frequency of garbage Disposal	Daily
6. Arrangement for Global Disposal	Municipality staff
7. Frequency of clearance open drains	Once in 2 days
8. Approach Road/Lane/Constructed Path to Slum	Motorable katcha
9. Distance from the nearest Motorable road	Less than 0.5 km
10. Internal Road	Non-motorable
11. Whether Street light facility is available in the Slum	No

MITRA BAGAN(S.C--011)	
Physical Infrastructure	Status
1. Connectivity to City-wide Water Supply System	Partially connected
2. Connectivity to City-wide Storm-water Drainage Supply System	Partially connected
3. Connectivity to City-wide Sewerage System	Partially connected

4. Whether the slum is prone to flooding due to rains	No
5. Frequency of garbage Disposal	Daily
6. Arrangement for Global Disposal	Municipality staff
7. Frequency of clearance open drains	Once in 2 days
8. Approach Road/Lane/Constructed Path to Slum	Motorable katcha
9. Distance from the nearest Motorable road	Less than 0.5 km
10. Internal Road	Non-motorable
11. Whether Street light facility is available in the Slum	No

NEW COLONY (S C-004)	
Physical Infrastructure	Status
1. Connectivity to City-wide Water Supply System	Partially connected
2. Connectivity to City-wide Storm-water Drainage Supply System	Partially connected
3. Connectivity to City-wide Sewerage System	Partially connected
4. Whether the slum is prone to flooding due to rains	No
5. Frequency of garbage Disposal	Daily
6. Arrangement for Global Disposal	Municipality staff
7. Frequency of clearance open drains	Once in 2 days
8. Approach Road/Lane/Constructed Path to Slum	Motorable katcha
9. Distance from the nearest Motorable road	Less than 0.5 km
10. Internal Road	Non-motorable
11. Whether Street light facility is available in the Slum	No

SANTAL PARA (S.C-006)	
Physical Infrastructure	Status
1. Connectivity to City-wide Water Supply System	Partially connected
2. Connectivity to City-wide Storm-water Drainage Supply System	Partially connected
3. Connectivity to City-wide Sewerage System	Partially connected
4. Whether the slum is prone to flooding due to rains	No
5. Frequency of garbage Disposal	Daily

6. Arrangement for Global Disposal	Municipality staff
7. Frequency of clearance open drains	Once in 2 days
8. Approach Road/Lane/Constructed Path to Slum	Motorable katcha
9.Distance from the nearest Motorable road	Less than 0.5 km
10.Internal Road	Non-motorable
11.Whether Street light facility is available in the Slum	No

RAIL GATE COLONY (S C-87)	
Physical Infrastructure	Status
1. Connectivity to City-wide Water Supply System	Partially connected
2. Connectivity to City-wide Storm-water Drainage Supply System	Partially connected
3. Connectivity to City-wide Sewerage System	Partially connected
4.Whether the slum is prone to flooding due to rains	No
5. Frequency of garbage Disposal	Daily
6. Arrangement for Global Disposal	Municipality staff
7. Frequency of clearance open drains	Once in 2 days
8. Approach Road/Lane/Constructed Path to Slum	Motorable katcha
9.Distance from the nearest Motorable road	Less than 0.5 km
10.Internal Road	Non-motorable
11.Whether Street light facility is available in the Slum	No

NEW COLONY - WARD (16)(S.C-039)	
Physical Infrastructure	Status
1. Connectivity to City-wide Water Supply System	Partially connected
2. Connectivity to City-wide Storm-water Drainage Supply System	Partially connected
3. Connectivity to City-wide Sewerage System	Partially connected
4.Whether the slum is prone to flooding due to rains	No
5. Frequency of garbage Disposal	Daily
6. Arrangement for Global Disposal	Municipality staff
7. Frequency of clearance open drains	Once in 2 days
8. Approach Road/Lane/Constructed	Motorable

Path to Slum	katcha
9.Distance from the nearest Motorable road	Less than 0.5 km
10.Internal Road	Non-motorable
11.Whether Street light facility is available in the Slum	No

ISLAMPARA II(S.C-017)	
Physical Infrastructure	Status
1. Connectivity to City-wide Water Supply System	Partially connected
2. Connectivity to City-wide Strom-water Drainage Supply System	Partially connected
3. Connectivity to City-wide Sewerage System	Partially connected
4.Whether the slum is prone to flooding due to rains	No
5. Frequency of garbage Disposal	Daily
6. Arrangement for Global Disposal	Municipality staff
7. Frequency of clearance open drains	Once in 2 days
8. Approach Road/Lane/Constructed Path to Slum	Motorable katcha
9.Distance from the nearest Motorable road	Less than 0.5 km
10.Internal Road	Non-motorable
11.Whether Street light facility is available in the Slum	No

1 NO SHIB SOHAGANI COLONY(S.C-106)	
Physical Infrastructure	Status
1. Connectivity to City-wide Water Supply System	Partially connected
2. Connectivity to City-wide Strom-water Drainage Supply System	Partially connected
3. Connectivity to City-wide Sewerage System	Partially connected
4.Whether the slum is prone to flooding due to rains	No
5. Frequency of garbage Disposal	Daily
6. Arrangement for Global Disposal	Municipality staff
7. Frequency of clearance open drains	Once in 2 days
8. Approach Road/Lane/Constructed Path to Slum	Motorable katcha
9.Distance from the nearest Motorable	Less than 0.5 km

road	
10.Internal Road	Non-motorable
11.Whether Street light facility is available in the Slum	No

DHOPA GHAT(S,C-054)	
Physical Infrastructure	Status
1. Connectivity to City-wide Water Supply System	Partially connected
2. Connectivity to City-wide Strom-water Drainage Supply System	Partially connected
3. Connectivity to City-wide Sewerage System	Partially connected
4.Whether the slum is prone to flooding due to rains	No
5. Frequency of garbage Disposal	Daily
6. Arrangement for Global Disposal	Municipality staff
7. Frequency of clearance open drains	Once in 2 days
8. Approach Road/Lane/Constructed Path to Slum	Motorable katcha
9.Distance from the nearest Motorable road	Less than 0.5 km
10.Internal Road	Non-motorable
11.Whether Street light facility is available in the Slum	No

MAJHERSARAK(S.C-058)	
Physical Infrastructure	Status
1. Connectivity to City-wide Water Supply System	Partially connected
2. Connectivity to City-wide Strom-water Drainage Supply System	Partially connected
3. Connectivity to City-wide Sewerage System	Partially connected
4.Whether the slum is prone to flooding due to rains	No
5. Frequency of garbage Disposal	Daily
6. Arrangement for Global Disposal	Municipality staff
7. Frequency of clearance open drains	Once in 2 days
8. Approach Road/Lane/Constructed Path to Slum	Motorable katcha
9.Distance from the nearest Motorable road	Less than 0.5 km

10.Internal Road	Non-motorable
11.Whether Street light facility is available in the Slum	No

RASH BAGAN(S.C-060)	
Physical Infrastructure	Status
1. Connectivity to City-wide Water Supply System	Partially connected
2. Connectivity to City-wide Strom-water Drainage Supply System	Partially connected
3. Connectivity to City-wide Sewerage System	Partially connected
4.Whether the slum is prone to flooding due to rains	No
5. Frequency of garbage Disposal	Daily
6. Arrangement for Global Disposal	Municipality staff
7. Frequency of clearance open drains	Once in 2 days
8. Approach Road/Lane/Constructed Path to Slum	Motorable katcha
9.Distance from the nearest Motorable road	Less than 0.5 km
10.Internal Road	Non-motorable
11.Whether Street light facility is available in the Slum	No

RAMESHWARPUR(S.C-071)	
Physical Infrastructure	Status
1. Connectivity to City-wide Water Supply System	Partially connected
2. Connectivity to City-wide Strom-water Drainage Supply System	Partially connected
3. Connectivity to City-wide Sewerage System	Partially connected
4.Whether the slum is prone to flooding due to rains	No
5. Frequency of garbage Disposal	Daily
6. Arrangement for Global Disposal	Municipality staff
7. Frequency of clearance open drains	Once in 2 days
8. Approach Road/Lane/Constructed Path to Slum	Motorable katcha
9.Distance from the nearest Motorable road	Less than 0.5 km
10.Internal Road	Non-motorable
11.Whether Street light facility is available in the Slum	No

UMA PALLY(S.C-031)	
Physical Infrastructure	Status
1. Connectivity to City-wide Water Supply System	Partially connected
2. Connectivity to City-wide Storm-water Drainage Supply System	Partially connected
3. Connectivity to City-wide Sewerage System	Partially connected
4. Whether the slum is prone to flooding due to rains	No
5. Frequency of garbage Disposal	Daily
6. Arrangement for Global Disposal	Municipality staff
7. Frequency of clearance open drains	Once in 2 days
8. Approach Road/Lane/Constructed Path to Slum	Motorable katcha
9. Distance from the nearest Motorable road	Less than 0.5 km
10. Internal Road	Non-motorable
11. Whether Street light facility is available in the Slum	No

SASHTHITALA(S.C-032)	
Physical Infrastructure	Status
1. Connectivity to City-wide Water Supply System	Partially connected
2. Connectivity to City-wide Storm-water Drainage Supply System	Partially connected
3. Connectivity to City-wide Sewerage System	Partially connected
4. Whether the slum is prone to flooding due to rains	No
5. Frequency of garbage Disposal	Daily
6. Arrangement for Global Disposal	Municipality staff
7. Frequency of clearance open drains	Once in 2 days
8. Approach Road/Lane/Constructed Path to Slum	Motorable katcha
9. Distance from the nearest Motorable road	Less than 0.5 km
10. Internal Road	Non-motorable
11. Whether Street light facility is available in the Slum	No

RATHTALA COLONY(S.C-035)	
Physical Infrastructure	Status
1. Connectivity to City-wide Water Supply System	Partially connected
2. Connectivity to City-wide Strom-water Drainage Supply System	Partially connected
3. Connectivity to City-wide Sewerage System	Partially connected
4. Whether the slum is prone to flooding due to rains	No
5. Frequency of garbage Disposal	Daily
6. Arrangement for Global Disposal	Municipality staff
7. Frequency of clearance open drains	Once in 2 days
8. Approach Road/Lane/Constructed Path to Slum	Motorable katcha
9. Distance from the nearest Motorable road	Less than 0.5 km
10. Internal Road	Non-motorable
11. Whether Street light facility is available in the Slum	No

DAS COLONY(S.C-037)	
Physical Infrastructure	Status
1. Connectivity to City-wide Water Supply System	Partially connected
2. Connectivity to City-wide Strom-water Drainage Supply System	Partially connected
3. Connectivity to City-wide Sewerage System	Partially connected
4. Whether the slum is prone to flooding due to rains	No
5. Frequency of garbage Disposal	Daily
6. Arrangement for Global Disposal	Municipality staff
7. Frequency of clearance open drains	Once in 2 days
8. Approach Road/Lane/Constructed Path to Slum	Motorable katcha
9. Distance from the nearest Motorable road	Less than 0.5 km
10. Internal Road	Non-motorable
11. Whether Street light facility is available in the Slum	No

KONCHATI(S.C-040)	
Physical Infrastructure	Status

1. Connectivity to City-wide Water Supply System	Partially connected
2. Connectivity to City-wide Storm-water Drainage Supply System	Partially connected
3. Connectivity to City-wide Sewerage System	Partially connected
4. Whether the slum is prone to flooding due to rains	No
5. Frequency of garbage Disposal	Daily
6. Arrangement for Global Disposal	Municipality staff
7. Frequency of clearance open drains	Once in 2 days
8. Approach Road/Lane/Constructed Path to Slum	Motorable katcha
9. Distance from the nearest Motorable road	Less than 0.5 km
10. Internal Road	Non-motorable
11. Whether Street light facility is available in the Slum	No

SHIBTALA COLONY(S.C-050)	
Physical Infrastructure	Status
1. Connectivity to City-wide Water Supply System	Partially connected
2. Connectivity to City-wide Storm-water Drainage Supply System	Partially connected
3. Connectivity to City-wide Sewerage System	Partially connected
4. Whether the slum is prone to flooding due to rains	No
5. Frequency of garbage Disposal	Daily
6. Arrangement for Global Disposal	Municipality staff
7. Frequency of clearance open drains	Once in 2 days
8. Approach Road/Lane/Constructed Path to Slum	Motorable katcha
9. Distance from the nearest Motorable road	Less than 0.5 km
10. Internal Road	Non-motorable
11. Whether Street light facility is available in the Slum	No

MAJUMDER PALLY(S.C-078)	
Physical Infrastructure	Status
1. Connectivity to City-wide Water Supply System	Partially connected

2. Connectivity to City-wide Strom-water Drainage Supply System	Partially connected
3. Connectivity to City-wide Sewerage System	Partially connected
4. Whether the slum is prone to flooding due to rains	No
5. Frequency of garbage Disposal	Daily
6. Arrangement for Global Disposal	Municipality staff
7. Frequency of clearance open drains	Once in 2 days
8. Approach Road/Lane/Constructed Path to Slum	Motorable katcha
9. Distance from the nearest Motorable road	Less than 0.5 km
10. Internal Road	Non-motorable
11. Whether Street light facility is available in the Slum	No

ADIBASIPARA (S.C-005)	
Physical Infrastructure	Status
1. Connectivity to City-wide Water Supply System	Partially connected
2. Connectivity to City-wide Strom-water Drainage Supply System	Partially connected
3. Connectivity to City-wide Sewerage System	Partially connected
4. Whether the slum is prone to flooding due to rains	No
5. Frequency of garbage Disposal	Daily
6. Arrangement for Global Disposal	Municipality staff
7. Frequency of clearance open drains	Once in 2 days
8. Approach Road/Lane/Constructed Path to Slum	Motorable katcha
9. Distance from the nearest Motorable road	Less than 0.5 km
10. Internal Road	Non-motorable
11. Whether Street light facility is available in the Slum	No

Railgate Colony (S.C.076)	
Physical Infrastructure	Status
1. Connectivity to City-wide Water Supply System	Partially connected
2. Connectivity to City-wide Strom-	Partially

water Drainage Supply System	connected
3. Connectivity to City-wide Sewerage System	Partially connected
4. Whether the slum is prone to flooding due to rains	No
5. Frequency of garbage Disposal	Daily
6. Arrangement for Global Disposal	Municipality staff
7. Frequency of clearance open drains	Once in 2 days
8. Approach Road/Lane/Constructed Path to Slum	Motorable katcha
9. Distance from the nearest Motorable road	Less than 0.5 km
10. Internal Road	Non-motorable
11. Whether Street light facility is available in the Slum	No

Adhikary Para (S.C.079)	
Physical Infrastructure	Status
1. Connectivity to City-wide Water Supply System	Partially connected
2. Connectivity to City-wide Storm-water Drainage Supply System	Partially connected
3. Connectivity to City-wide Sewerage System	Partially connected
4. Whether the slum is prone to flooding due to rains	No
5. Frequency of garbage Disposal	Daily
6. Arrangement for Global Disposal	Municipality staff
7. Frequency of clearance open drains	Once in 2 days
8. Approach Road/Lane/Constructed Path to Slum	Motorable katcha
9. Distance from the nearest Motorable road	Less than 0.5 km
10. Internal Road	Non-motorable
11. Whether Street light facility is available in the Slum	No

Sahaganj 9 No. Goli II (S.C.089)	
Physical Infrastructure	Status
1. Connectivity to City-wide Water Supply System	Partially connected
2. Connectivity to City-wide Storm-water Drainage Supply System	Partially connected
3. Connectivity to City-wide Sewerage	Partially

System	connected
4. Whether the slum is prone to flooding due to rains	No
5. Frequency of garbage Disposal	Daily
6. Arrangement for Global Disposal	Municipality staff
7. Frequency of clearance open drains	Once in 2 days
8. Approach Road/Lane/Constructed Path to Slum	Motorable katcha
9. Distance from the nearest Motorable road	Less than 0.5 km
10. Internal Road	Non-motorable
11. Whether Street light facility is available in the Slum	No

Gangar Dhar (S.C.092)	
Physical Infrastructure	Status
1. Connectivity to City-wide Water Supply System	Partially connected
2. Connectivity to City-wide Storm-water Drainage Supply System	Partially connected
3. Connectivity to City-wide Sewerage System	Partially connected
4. Whether the slum is prone to flooding due to rains	No
5. Frequency of garbage Disposal	Daily
6. Arrangement for Global Disposal	Municipality staff
7. Frequency of clearance open drains	Once in 2 days
8. Approach Road/Lane/Constructed Path to Slum	Motorable katcha
9. Distance from the nearest Motorable road	Less than 0.5 km
10. Internal Road	Non-motorable
11. Whether Street light facility is available in the Slum	No

Gangar Dhar (S.C.097)	
Physical Infrastructure	Status
1. Connectivity to City-wide Water Supply System	Partially connected
2. Connectivity to City-wide Storm-water Drainage Supply System	Partially connected
3. Connectivity to City-wide Sewerage System	Partially connected
4. Whether the slum is prone to flooding	No

due to rains	
5. Frequency of garbage Disposal	Daily
6. Arrangement for Global Disposal	Municipality staff
7. Frequency of clearance open drains	Once in 2 days
8. Approach Road/Lane/Constructed Path to Slum	Motorable katcha
9.Distance from the nearest Motorable road	Less than 0.5 km
10.Internal Road	Non-motorable
11.Whether Street light facility is available in the Slum	No

Islampara (S.C.103)	
Physical Infrastructure	Status
1. Connectivity to City-wide Water Supply System	Partially connected
2. Connectivity to City-wide Storm-water Drainage Supply System	Partially connected
3. Connectivity to City-wide Sewerage System	Partially connected
4.Whether the slum is prone to flooding due to rains	No
5. Frequency of garbage Disposal	Daily
6. Arrangement for Global Disposal	Municipality staff
7. Frequency of clearance open drains	Once in 2 days
8. Approach Road/Lane/Constructed Path to Slum	Motorable katcha
9.Distance from the nearest Motorable road	Less than 0.5 km
10.Internal Road	Non-motorable
11.Whether Street light facility is available in the Slum	No

Gandhi Colony II (S.C.105)	
Physical Infrastructure	Status
1. Connectivity to City-wide Water Supply System	Partially connected
2. Connectivity to City-wide Storm-water Drainage Supply System	Partially connected
3. Connectivity to City-wide Sewerage System	Partially connected
4.Whether the slum is prone to flooding due to rains	No
5. Frequency of garbage Disposal	Daily

6. Arrangement for Global Disposal	Municipality staff
7. Frequency of clearance open drains	Once in 2 days
8. Approach Road/Lane/Constructed Path to Slum	Motorable katcha
9.Distance from the nearest Motorable road	Less than 0.5 km
10.Internal Road	Non-motorable
11.Whether Street light facility is available in the Slum	No


Nodal Officer of HFA
Bansberia Municipality


Chairperson
Bansberia Municipality

LIST OF SLUM WITH SOCIAL INFRASTRUCTURE

3 NO. SHIBSOHAGINI COLONY(S.C021)	
Education & Social Infrastructure	
Pre-primary School	
Anganwadi under ICDS	Within distance less than 1 km
Municipality Pre-school	NA
Private Pre-school	NA
Primary School	
Municipality	NA
State Government	Within distance less than 0.5 km
Private	NA
High School	
Municipality	NA
Private	Within distance less than 0.5 km
State Government	NA
Adult Education Centre	NA
Health Facilities	NA
Urban Health Post	NA
Primary Health Centre	NA
Government Hospital	Within distance less than 10 km
Maternity Centre	NA
Private Clinic	NA
Registered Medical Practitioner (RMP)	NA
Ayurvedic Doctor/Vaidya	NA
Social Development/Welfare	NA
ComMunicipalitynity Hall	NA
Livelihood/Production Centre	NA
Vocational Training/Training cum Production Centre	NA
Street Children Rehabilitation Centre	NA
Night Shelter	NA
Old Age Home	NA
Self Help Groups/DWCUA Groups in Slum	NA
No. of Neighbourhood Groups (NHGs) in slum	NA
Slum-dwellers Association	NA
Youth Association	1
Women's Association/Mahila Samithis	NA

JALESWARI GHAT(S.C-057)	
Education & Social Infrastructure	
Pre-primary School	
Anganwadi under ICDS	Within distance less than 1 km

Municipality Pre-school	NA
Private Pre-school	NA
Primary School	
Municipality	NA
State Government	Within distance less than 0.5 km
Private	NA
High School	
Municipality	NA
Private	Within distance less than 0.5 km
State Government	NA
Adult Education Centre	NA
Health Facilities	NA
Urban Health Post	NA
Primary Health Centre	NA
Government Hospital	Within distance less than 10 km
Maternity Centre	NA
Private Clinic	NA
Registered Medical Practitioner (RMP)	NA
Ayurvedic Doctor/Vaidya	NA
Social Development/Welfare	NA
Community Hall	NA
Livelihood/Production Centre	NA
Vocational Training/Training cum Production Centre	NA
Street Children Rehabilitation Centre	NA
Night Shelter	NA
Old Age Home	NA
Self Help Groups/DWCUA Groups in Slum	NA
No. of Neighbourhood Groups (NHGs) in slum	NA
Slum-dwellers Association	NA
Youth Association	1
Women's Association/Mahila Samithis	NA

JAMAI GOLI - (S.C.062)	
Education & Social Infrastructure	
Pre-primary School	
Anganwadi under ICDS	Within distance less than 1 km
Municipality Pre-school	NA
Private Pre-school	NA
Primary School	
Municipality	NA
State Government	Within distance less than 0.5 km
Private	NA

High School	
Municipality	NA
Private	Within distance less than 0.5 km
State Government	NA
Adult Education Centre	NA
Health Facilities	NA
Urban Health Post	NA
Primary Health Centre	NA
Government Hospital	Within distance less than 10 km
Maternity Centre	NA
Private Clinic	NA
Registered Medical Practitioner (RMP)	NA
Ayurvedic Doctor/Vaidya	NA
Social Development/Welfare	NA
ComMunicipalitynity Hall	NA
Livelihood/Production Centre	NA
Vocational Training/Training cum Production Centre	NA
Street Children Rehabilitation Centre	NA
Night Shelter	NA
Old Age Home	NA
Self Help Groups/DWCUA Groups in Slum	NA
No. of Neighbourhood Groups (NHGs) in slum	NA
Slum-dwellers Association	NA
Youth Association	1
Women's Association/Mahila Samithis	NA

GANDHI COLONY II(S C 16)	
Education & Social Infrastructure	
Pre-primary School	
Anganwadi under ICDS	Within distance less than 1 km
Municipality Pre-school	NA
Private Pre-school	NA
Primary School	
Municipality	NA
State Government	Within distance less than 0.5 km
Private	NA
High School	
Municipality	NA
Private	Within distance less than 0.5 km
State Government	NA
Adult Education Centre	NA
Health Facilities	NA

Urban Health Post	NA
Primary Health Centre	NA
Government Hospital	Within distance less than 10 km
Maternity Centre	NA
Private Clinic	NA
Registered Medical Practitioner (RMP)	NA
Ayurvedic Doctor/Vaidya	NA
Social Development/Welfare	NA
ComMunicipalitynity Hall	NA
Livelihood/Production Centre	NA
Vocational Training/Training cum Production Centre	NA
Street Children Rehabilitation Centre	NA
Night Shelter	NA
Old Age Home	NA
Self Help Groups/DWCUA Groups in Slum	NA
No. of Neighbourhood Groups (NHGs) in slum	NA
Slum-dwellers Association	NA
Youth Association	1
Women's Association/Mahila Samithis	NA

DAMRA (ADIBASIPARA)(S.C-045)	
Education & Social Infrastructure	
Pre-primary School	
Anganwadi under ICDS	Within distance less than 1 km
Municipality Pre-school	NA
Private Pre-school	NA
Primary School	
Municipality	NA
State Government	Within distance less than 0.5 km
Private	NA
High School	
Municipality	NA
Private	Within distance less than 0.5 km
State Government	NA
Adult Education Centre	NA
Health Facilities	NA
Urban Health Post	NA
Primary Health Centre	NA
Government Hospital	Within distance less than 10 km
Maternity Centre	NA
Private Clinic	NA
Registered Medical Practitioner (RMP)	NA

Ayurvedic Doctor/Vaidya	NA
Social Development/Welfare	NA
ComMunicipalitynity Hall	NA
Livelihood/Production Centre	NA
Vocational Training/Training cum Production Centre	NA
Street Children Rehabilitation Centre	NA
Night Shelter	NA
Old Age Home	NA
Self Help Groups/DWCUA Groups in Slum	NA
No. of Neighbourhood Groups (NHGs) in slum	NA
Slum-dwellers Association	NA
Youth Association	1
Women's Association/Mahila Samithis	NA

SHIBPUR KHATAL(S.C-018)	
Education & Social Infrastructure	
Pre-primary School	
Anganwadi under ICDS	Within distance less than 1 km
Municipality Pre-school	NA
Private Pre-school	NA
Primary School	
Municipality	NA
State Government	Within distance less than 0.5 km
Private	NA
High School	
Municipality	NA
Private	Within distance less than 0.5 km
State Government	NA
Adult Education Centre	NA
Health Facilities	NA
Urban Health Post	NA
Primary Health Centre	NA
Government Hospital	Within distance less than 10 km
Maternity Centre	NA
Private Clinic	NA
Registered Medical Practitioner (RMP)	NA
Ayurvedic Doctor/Vaidya	NA
Social Development/Welfare	NA
ComMunicipalitynity Hall	NA
Livelihood/Production Centre	NA
Vocational Training/Training cum Production Centre	NA
Street Children Rehabilitation Centre	NA
Night Shelter	NA

Old Age Home	NA
Self Help Groups/DWCUA Groups in Slum	NA
No. of Neighbourhood Groups (NHGs) in slum	NA
Slum-dwellers Association	NA
Youth Association	1
Women's Association/Mahila Samithis	NA

SUKANTA PALLY - WARD (15)(S.C-027)	
Education & Social Infrastructure	
Pre-primary School	
Anganwadi under ICDS	Within distance less than 1 km
Municipality Pre-school	NA
Private Pre-school	NA
Primary School	
Municipality	NA
State Government	Within distance less than 0.5 km
Private	NA
High School	
Municipality	NA
Private	Within distance less than 0.5 km
State Government	NA
Adult Education Centre	NA
Health Facilities	NA
Urban Health Post	NA
Primary Health Centre	NA
Government Hospital	Within distance less than 10 km
Maternity Centre	NA
Private Clinic	NA
Registered Medical Practitioner (RMP)	NA
Ayurvedic Doctor/Vaidya	NA
Social Development/Welfare	NA
ComMunicipalityity Hall	NA
Livelihood/Production Centre	NA
Vocational Training/Training cum Production Centre	NA
Street Children Rehabilitation Centre	NA
Night Shelter	NA
Old Age Home	NA
Self Help Groups/DWCUA Groups in Slum	NA
No. of Neighbourhood Groups (NHGs) in slum	NA
Slum-dwellers Association	NA
Youth Association	1
Women's Association/Mahila Samithis	NA

NETAJI NAGAR COLONY(S.C-023)	
Education & Social Infrastructure	
Pre-primary School	
Anganwadi under ICDS	Within distance less than 1 km
Municipality Pre-school	NA
Private Pre-school	NA
Primary School	
Municipality	NA
State Government	Within distance less than 0.5 km
Private	NA
High School	
Municipality	NA
Private	Within distance less than 0.5 km
State Government	NA
Adult Education Centre	NA
Health Facilities	NA
Urban Health Post	NA
Primary Health Centre	NA
Government Hospital	Within distance less than 10 km
Maternity Centre	NA
Private Clinic	NA
Registered Medical Practitioner (RMP)	NA
Ayurvedic Doctor/Vaidya	NA
Social Development/Welfare	NA
Community Hall	NA
Livelihood/Production Centre	NA
Vocational Training/Training cum Production Centre	NA
Street Children Rehabilitation Centre	NA
Night Shelter	NA
Old Age Home	NA
Self Help Groups/DWCUA Groups in Slum	NA
No. of Neighbourhood Groups (NHGs) in slum	NA
Slum-dwellers Association	NA
Youth Association	1
Women's Association/Mahila Samithis	NA

BADAL SINGH BUSTEE(S.C-065)	
Education & Social Infrastructure	
Pre-primary School	
Anganwadi under ICDS	Within distance less than 1 km
Municipality Pre-school	NA
Private Pre-school	NA
Primary School	

Municipality	NA
State Government	Within distance less than 0.5 km
Private	NA
High School	
Municipality	NA
Private	Within distance less than 0.5 km
State Government	NA
Adult Education Centre	NA
Health Facilities	NA
Urban Health Post	NA
Primary Health Centre	NA
Government Hospital	Within distance less than 10 km
Maternity Centre	NA
Private Clinic	NA
Registered Medical Practitioner (RMP)	NA
Ayurvedic Doctor/Vaidya	NA
Social Development/Welfare	NA
Community Hall	NA
Livelihood/Production Centre	NA
Vocational Training/Training cum Production Centre	NA
Street Children Rehabilitation Centre	NA
Night Shelter	NA
Old Age Home	NA
Self Help Groups/DWCUA Groups in Slum	NA
No. of Neighbourhood Groups (NHGs) in slum	NA
Slum-dwellers Association	NA
Youth Association	1
Women's Association/Mahila Samithis	NA

RAILGHAT COLONY - WARD (14)(S.C-024)	
Education & Social Infrastructure	
Pre-primary School	
Anganwadi under ICDS	Within distance less than 1 km
Municipality Pre-school	NA
Private Pre-school	NA
Primary School	
Municipality	NA
State Government	Within distance less than 0.5 km
Private	NA
High School	
Municipality	NA
Private	Within distance less than 0.5 km

	km
State Government	NA
Adult Education Centre	NA
Health Facilities	NA
Urban Health Post	NA
Primary Health Centre	NA
Government Hospital	Within distance less than 10 km
Maternity Centre	NA
Private Clinic	NA
Registered Medical Practitioner (RMP)	NA
Ayurvedic Doctor/Vaidya	NA
Social Development/Welfare	NA
ComMunicipalitynity Hall	NA
Livelihood/Production Centre	NA
Vocational Training/Training cum Production Centre	NA
Street Children Rehabilitation Centre	NA
Night Shelter	NA
Old Age Home	NA
Self Help Groups/DWCUA Groups in Slum	NA
No. of Neighbourhood Groups (NHGs) in slum	NA
Slum-dwellers Association	NA
Youth Association	1
Women's Association/Mahila Samithis	NA

SWADHIN COLONY(S.C-066)	
Education & Social Infrastructure	
Pre-primary School	
Anganwadi under ICDS	Within distance less than 1 km
Municipality Pre-school	NA
Private Pre-school	NA
Primary School	
Municipality	NA
State Government	Within distance less than 0.5 km
Private	NA
High School	
Municipality	NA
Private	Within distance less than 0.5 km
State Government	NA
Adult Education Centre	NA
Health Facilities	NA
Urban Health Post	NA

Primary Health Centre	NA
Government Hospital	Within distance less than 10 km
Maternity Centre	NA
Private Clinic	NA
Registered Medical Practitioner (RMP)	NA
Ayurvedic Doctor/Vaidya	NA
Social Development/Welfare	NA
ComMunicipalitynity Hall	NA
Livelihood/Production Centre	NA
Vocational Training/Training cum Production Centre	NA
Street Children Rehabilitation Centre	NA
Night Shelter	NA
Old Age Home	NA
Self Help Groups/DWCUA Groups in Slum	NA
No. of Neighbourhood Groups (NHGs) in slum	NA
Slum-dwellers Association	NA
Youth Association	1
Women's Association/Mahila Samithis	NA

BINOY BADAL DINESH COLONY(S.C-025)	
Education & Social Infrastructure	
Pre-primary School	
Anganwadi under ICDS	Within distance less than 1 km
Municipality Pre-school	NA
Private Pre-school	NA
Primary School	
Municipality	NA
State Government	Within distance less than 0.5 km
Private	NA
High School	
Municipality	NA
Private	Within distance less than 0.5 km
State Government	NA
Adult Education Centre	NA
Health Facilities	NA
Urban Health Post	NA
Primary Health Centre	NA
Government Hospital	Within distance less than 10 km
Maternity Centre	NA
Private Clinic	NA
Registered Medical Practitioner (RMP)	NA
Ayurvedic Doctor/Vaidya	NA

Social Development/Welfare	NA
ComMunicipalitynity Hall	NA
Livelihood/Production Centre	NA
Vocational Training/Training cum Production Centre	NA
Street Children Rehabilitation Centre	NA
Night Shelter	NA
Old Age Home	NA
Self Help Groups/DWCUA Groups in Slum	NA
No. of Neighbourhood Groups (NHGs) in slum	NA
Slum-dwellers Association	NA
Youth Association	1
Women's Association/Mahila Samithis	NA

JELIAPARA RUDRALANE(S.C-061)	
Education & Social Infrastructure	
Pre-primary School	
Anganwadi under ICDS	Within distance less than 1 km
Municipality Pre-school	NA
Private Pre-school	NA
Primary School	
Municipality	NA
State Government	Within distance less than 0.5 km
Private	NA
High School	
Municipality	NA
Private	Within distance less than 0.5 km
State Government	NA
Adult Education Centre	NA
Health Facilities	NA
Urban Health Post	NA
Primary Health Centre	NA
Government Hospital	Within distance less than 10 km
Maternity Centre	NA
Private Clinic	NA
Registered Medical Practitioner (RMP)	NA
Ayurvedic Doctor/Vaidya	NA
Social Development/Welfare	NA
ComMunicipalitynity Hall	NA
Livelihood/Production Centre	NA
Vocational Training/Training cum Production Centre	NA
Street Children Rehabilitation Centre	NA
Night Shelter	NA

Old Age Home	NA
Self Help Groups/DWCUA Groups in Slum	NA
No. of Neighbourhood Groups (NHGs) in slum	NA
Slum-dwellers Association	NA
Youth Association	1
Women's Association/Mahila Samithis	NA

B.P.R.COLONY - WARD (14)(S.C-075)	
Education & Social Infrastructure	
Pre-primary School	
Anganwadi under ICDS	Within distance less than 1 km
Municipality Pre-school	NA
Private Pre-school	NA
Primary School	
Municipality	NA
State Government	Within distance less than 0.5 km
Private	NA
High School	
Municipality	NA
Private	Within distance less than 0.5 km
State Government	NA
Adult Education Centre	NA
Health Facilities	NA
Urban Health Post	NA
Primary Health Centre	NA
Government Hospital	Within distance less than 10 km
Maternity Centre	NA
Private Clinic	NA
Registered Medical Practitioner (RMP)	NA
Ayurvedic Doctor/Vaidya	NA
Social Development/Welfare	NA
Community Hall	NA
Livelihood/Production Centre	NA
Vocational Training/Training cum Production Centre	NA
Street Children Rehabilitation Centre	NA
Night Shelter	NA
Old Age Home	NA
Self Help Groups/DWCUA Groups in Slum	NA
No. of Neighbourhood Groups (NHGs) in slum	NA
Slum-dwellers Association	NA
Youth Association	1
Women's Association/Mahila Samithis	NA

MATHPARA-II	
Education & Social Infrastructure	
Pre-primary School	
Anganwadi under ICDS	Within distance less than 1 km
Municipality Pre-school	NA
Private Pre-school	NA
Primary School	
Municipality	NA
State Government	Within distance less than 0.5 km
Private	NA
High School	
Municipality	NA
Private	Within distance less than 0.5 km
State Government	NA
Adult Education Centre	NA
Health Facilities	NA
Urban Health Post	NA
Primary Health Centre	NA
Government Hospital	Within distance less than 10 km
Maternity Centre	NA
Private Clinic	NA
Registered Medical Practitioner (RMP)	NA
Ayurvedic Doctor/Vaidya	NA
Social Development/Welfare	NA
Community Hall	NA
Livelihood/Production Centre	NA
Vocational Training/Training cum Production Centre	NA
Street Children Rehabilitation Centre	NA
Night Shelter	NA
Old Age Home	NA
Self Help Groups/DWCUA Groups in Slum	NA
No. of Neighbourhood Groups (NHGs) in slum	NA
Slum-dwellers Association	NA
Youth Association	1
Women's Association/Mahila Samithis	NA

RAMKRISHNA PALLY (S.C.072)	
Education & Social Infrastructure	
Pre-primary School	
Anganwadi under ICDS	Within distance less than 1 km
Municipality Pre-school	NA
Private Pre-school	NA

Primary School	
Municipality	NA
State Government	Within distance less than 0.5 km
Private	NA
High School	
Municipality	NA
Private	Within distance less than 0.5 km
State Government	NA
Adult Education Centre	NA
Health Facilities	NA
Urban Health Post	NA
Primary Health Centre	NA
Government Hospital	Within distance less than 10 km
Maternity Centre	NA
Private Clinic	NA
Registered Medical Practitioner (RMP)	NA
Ayurvedic Doctor/Vaidya	NA
Social Development/Welfare	NA
Community Hall	NA
Livelihood/Production Centre	NA
Vocational Training/Training cum Production Centre	NA
Street Children Rehabilitation Centre	NA
Night Shelter	NA
Old Age Home	NA
Self Help Groups/DWCUA Groups in Slum	NA
No. of Neighbourhood Groups (NHGs) in slum	NA
Slum-dwellers Association	NA
Youth Association	1
Women's Association/Mahila Samithis	NA

2 No.SHIBSOHAGINI COLONY(S.C-069)	
Education & Social Infrastructure	
Pre-primary School	
Anganwadi under ICDS	Within distance less than 1 km
Municipality Pre-school	NA
Private Pre-school	NA
Primary School	
Municipality	NA
State Government	Within distance less than 0.5 km
Private	NA
High School	
Municipality	NA

Private	Within distance less than 0.5 km
State Government	NA
Adult Education Centre	NA
Health Facilities	NA
Urban Health Post	NA
Primary Health Centre	NA
Government Hospital	Within distance less than 10 km
Maternity Centre	NA
Private Clinic	NA
Registered Medical Practitioner (RMP)	NA
Ayurvedic Doctor/Vaidya	NA
Social Development/Welfare	NA
ComMunicipalitynity Hall	NA
Livelihood/Production Centre	NA
Vocational Training/Training cum Production Centre	NA
Street Children Rehabilitation Centre	NA
Night Shelter	NA
Old Age Home	NA
Self Help Groups/DWCUA Groups in Slum	NA
No. of Neighbourhood Groups (NHGs) in slum	NA
Slum-dwellers Association	NA
Youth Association	1
Women's Association/Mahila Samithis	NA

1 NO. AMTALA COLONY (BAIKUNTHAPUR S.C.085)	
Education & Social Infrastructure	
Pre-primary School	
Anganwadi under ICDS	Within distance less than 1 km
Municipality Pre-school	NA
Private Pre-school	NA
Primary School	
Municipality	NA
State Government	Within distance less than 0.5 km
Private	NA
High School	
Municipality	NA
Private	Within distance less than 0.5 km
State Government	NA
Adult Education Centre	NA
Health Facilities	NA
Urban Health Post	NA
Primary Health Centre	NA

Government Hospital	Within distance less than 10 km
Maternity Centre	NA
Private Clinic	NA
Registered Medical Practitioner (RMP)	NA
Ayurvedic Doctor/Vaidya	NA
Social Development/Welfare	NA
ComMunicipalitynity Hall	NA
Livelihood/Production Centre	NA
Vocational Training/Training cum Production Centre	NA
Street Children Rehabilitation Centre	NA
Night Shelter	NA
Old Age Home	NA
Self Help Groups/DWCUA Groups in Slum	NA
No. of Neighbourhood Groups (NHGs) in slum	NA
Slum-dwellers Association	NA
Youth Association	1
Women's Association/Mahila Samithis	NA

JYOTI COLONY (S.C-020)	
Education & Social Infrastructure	
Pre-primary School	
Anganwadi under ICDS	Within distance less than 1 km
Municipality Pre-school	NA
Private Pre-school	NA
Primary School	
Municipality	NA
State Government	Within distance less than 0.5 km
Private	NA
High School	
Municipality	NA
Private	Within distance less than 0.5 km
State Government	NA
Adult Education Centre	NA
Health Facilities	NA
Urban Health Post	NA
Primary Health Centre	NA
Government Hospital	Within distance less than 10 km
Maternity Centre	NA
Private Clinic	NA
Registered Medical Practitioner (RMP)	NA
Ayurvedic Doctor/Vaidya	NA
Social Development/Welfare	NA

ComMunicipalitynity Hall	NA
Livelihood/Production Centre	NA
Vocational Training/Training cum Production Centre	NA
Street Children Rehabilitation Centre	NA
Night Shelter	NA
Old Age Home	NA
Self Help Groups/DWCUA Groups in Slum	NA
No. of Neighbourhood Groups (NHGs) in slum	NA
Slum-dwellers Association	NA
Youth Association	1
Women's Association/Mahila Samithis	NA

KALYANNAGAR-II (S.C-090)	
Education & Social Infrastructure	
Pre-primary School	
Anganwadi under ICDS	Within distance less than 1 km
Municipality Pre-school	NA
Private Pre-school	NA
Primary School	
Municipality	NA
State Government	Within distance less than 0.5 km
Private	NA
High School	
Municipality	NA
Private	Within distance less than 0.5 km
State Government	NA
Adult Education Centre	NA
Health Facilities	NA
Urban Health Post	NA
Primary Health Centre	NA
Government Hospital	Within distance less than 10 km
Maternity Centre	NA
Private Clinic	NA
Registered Medical Practitioner (RMP)	NA
Ayurvedic Doctor/Vaidya	NA
Social Development/Welfare	NA
ComMunicipalitynity Hall	NA
Livelihood/Production Centre	NA
Vocational Training/Training cum Production Centre	NA
Street Children Rehabilitation Centre	NA
Night Shelter	NA
Old Age Home	NA
Self Help Groups/DWCUA Groups in Slum	NA

No. of Neighbourhood Groups (NHGs) in slum	NA
Slum-dwellers Association	NA
Youth Association	1
Women's Association/Mahila Samithis	NA

SUKANTA PALLY - WARD (4)	
Education & Social Infrastructure	
Pre-primary School	
Anganwadi under ICDS	Within distance less than 1 km
Municipality Pre-school	NA
Private Pre-school	NA
Primary School	
Municipality	NA
State Government	Within distance less than 0.5 km
Private	NA
High School	
Municipality	NA
Private	Within distance less than 0.5 km
State Government	NA
Adult Education Centre	NA
Health Facilities	NA
Urban Health Post	NA
Primary Health Centre	NA
Government Hospital	Within distance less than 10 km
Maternity Centre	NA
Private Clinic	NA
Registered Medical Practitioner (RMP)	NA
Ayurvedic Doctor/Vaidya	NA
Social Development/Welfare	NA
Community Hall	NA
Livelihood/Production Centre	NA
Vocational Training/Training cum Production Centre	NA
Street Children Rehabilitation Centre	NA
Night Shelter	NA
Old Age Home	NA
Self Help Groups/DWCUA Groups in Slum	NA
No. of Neighbourhood Groups (NHGs) in slum	NA
Slum-dwellers Association	NA
Youth Association	1
Women's Association/Mahila Samithis	NA

PRAVAT MANI-II (S C 112)	
Education & Social Infrastructure	
Pre-primary School	
Anganwadi under ICDS	Within distance less than 1 km
Municipality Pre-school	NA
Private Pre-school	NA
Primary School	
Municipality	NA
State Government	Within distance less than 0.5 km
Private	NA
High School	
Municipality	NA
Private	Within distance less than 0.5 km
State Government	NA
Adult Education Centre	NA
Health Facilities	NA
Urban Health Post	NA
Primary Health Centre	NA
Government Hospital	Within distance less than 10 km
Maternity Centre	NA
Private Clinic	NA
Registered Medical Practitioner (RMP)	NA
Ayurvedic Doctor/Vaidya	NA
Social Development/Welfare	NA
Community Hall	NA
Livelihood/Production Centre	NA
Vocational Training/Training cum Production Centre	NA
Street Children Rehabilitation Centre	NA
Night Shelter	NA
Old Age Home	NA
Self Help Groups/DWCUA Groups in Slum	NA
No. of Neighbourhood Groups (NHGs) in slum	NA
Slum-dwellers Association	NA
Youth Association	1
Women's Association/Mahila Samithi	NA

NATH COLONY(S.C-113)	
Education & Social Infrastructure	
Pre-primary School	
Anganwadi under ICDS	Within distance less than 1 km
Municipality Pre-school	NA
Private Pre-school	NA
Primary School	
Municipality	NA
State Government	Within distance less than 0.5 km
Private	NA
High School	
Municipality	NA
Private	Within distance less than 0.5 km
State Government	NA
Adult Education Centre	NA
Health Facilities	NA
Urban Health Post	NA
Primary Health Centre	NA
Government Hospital	Within distance less than 10 km
Maternity Centre	NA
Private Clinic	NA
Registered Medical Practitioner (RMP)	NA
Ayurvedic Doctor/Vaidya	NA
Social Development/Welfare	NA
ComMunicipalitynity Hall	NA
Livelihood/Production Centre	NA
Vocational Training/Training cum Production Centre	NA
Street Children Rehabilitation Centre	NA
Night Shelter.	NA
Old Age Home	NA
Self Help Groups/DWCUA Groups in Slum	NA
No. of Neighbourhood Groups (NHGs) in slum	NA
Slum-dwellers Association	NA
Youth Association	1
Women's Association/Mahila Samithis	NA

1 No.SHIBSOHAGINI COLONY(S.C068)	
Education & Social Infrastructure	
Pre-primary School	
Anganwadi under ICDS	Within distance less than 1 km
Municipality Pre-school	NA
Private Pre-school	NA
Primary School	
Municipality	NA
State Government	Within distance less than 0.5 km
Private	NA
High School	
Municipality	NA
Private	Within distance less than 0.5 km
State Government	NA
Adult Education Centre	NA
Health Facilities	NA
Urban Health Post	NA
Primary Health Centre	NA
Government Hospital	Within distance less than 10 km
Maternity Centre	NA
Private Clinic	NA
Registered Medical Practitioner (RMP)	NA
Ayurvedic Doctor/Vaidya	NA
Social Development/Welfare	NA
Community Hall	NA
Livelihood/Production Centre	NA
Vocational Training/Training cum Production Centre	NA
Street Children Rehabilitation Centre	NA
Night Shelter	NA
Old Age Home	NA
Self Help Groups/DWCUA Groups in Slum	NA
No. of Neighbourhood Groups (NHGs) in slum	NA
Slum-dwellers Association	NA
Youth Association	1
Women's Association/Mahila Samithis	NA

MASTER PARA (S.C-104)	
Education & Social Infrastructure	
Pre-primary School	
Anganwadi under ICDS	Within distance less than 1 km
Municipality Pre-school	NA
Private Pre-school	NA
Primary School	
Municipality	NA
State Government	Within distance less than 0.5 km
Private	NA
High School	
Municipality	NA
Private	Within distance less than 0.5 km
State Government	NA
Adult Education Centre	NA
Health Facilities	NA
Urban Health Post	NA
Primary Health Centre	NA
Government Hospital	Within distance less than 10 km
Maternity Centre	NA
Private Clinic	NA
Registered Medical Practitioner (RMP)	NA
Ayurvedic Doctor/Vaidya	NA
Social Development/Welfare	NA
Community Hall	NA
Livelihood/Production Centre	NA
Vocational Training/Training cum Production Centre	NA
Street Children Rehabilitation Centre	NA
Night Shelter	NA
Old Age Home	NA
Self Help Groups/DWCUA Groups in Slum	NA
No. of Neighbourhood Groups (NHGs) in slum	NA
Slum-dwellers Association	NA
Youth Association	1
Women's Association/Mahila Samithis	NA

LAXMI COLONY 2 No S.S. Colony	
Education & Social Infrastructure	
Pre-primary School	
Anganwadi under ICDS	Within distance less than 1 km
Municipality Pre-school	NA
Private Pre-school	NA
Primary School	
Municipality	NA
State Government	Within distance less than 0.5 km
Private	NA
High School	
Municipality	NA
Private	Within distance less than 0.5 km
State Government	NA
Adult Education Centre	NA
Health Facilities	NA
Urban Health Post	NA
Primary Health Centre	NA
Government Hospital	Within distance less than 10 km
Maternity Centre	NA
Private Clinic	NA
Registered Medical Practitioner (RMP)	NA
Ayurvedic Doctor/Vaidya	NA
Social Development/Welfare	NA
Community Hall	NA
Livelihood/Production Centre	NA
Vocational Training/Training cum Production Centre	NA
Street Children Rehabilitation Centre	NA
Night Shelter	NA
Old Age Home	NA
Self Help Groups/DWCUA Groups in Slum	NA
No. of Neighbourhood Groups (NHGs) in slum	NA
Slum-dwellers Association	NA
Youth Association	1
Women's Association/Mahila Samithis	NA

HARIJAN BUSTEE(S.C-107)	
Education & Social Infrastructure	
Pre-primary School	
Anganwadi under ICDS	Within distance less than 1 km
Municipality Pre-school	NA
Private Pre-school	NA
Primary School	
Municipality	NA
State Government	Within distance less than 0.5 km
Private	NA
High School	
Municipality	NA
Private	Within distance less than 0.5 km
State Government	NA
Adult Education Centre	NA
Health Facilities	NA
Urban Health Post	NA
Primary Health Centre	NA
Government Hospital	Within distance less than 10 km
Maternity Centre	NA
Private Clinic	NA
Registered Medical Practitioner (RMP)	NA
Ayurvedic Doctor/Vaidya	NA
Social Development/Welfare	NA
Community Hall	NA
Livelihood/Production Centre	NA
Vocational Training/Training cum Production Centre	NA
Street Children Rehabilitation Centre	NA
Night Shelter	NA
Old Age Home	NA
Self Help Groups/DWCUA Groups in Slum	NA
No. of Neighbourhood Groups (NHGs) in slum	NA
Slum-dwellers Association	NA
Youth Association	1
Women's Association/Mahila Samithis	NA

RAMKRISHNA PALLY (NON-NOTIFIED SLUM)	
Education & Social Infrastructure	
Pre-primary School	
Anganwadi under ICDS	Within distance less than 1 km
Municipality Pre-school	NA
Private Pre-school	NA
Primary School	
Municipality	NA
State Government	Within distance less than 0.5 km
Private	NA
High School	
Municipality	NA
Private	Within distance less than 0.5 km
State Government	NA
Adult Education Centre	NA
Health Facilities	NA
Urban Health Post	NA
Primary Health Centre	NA
Government Hospital	Within distance less than 10 km
Maternity Centre	NA
Private Clinic	NA
Registered Medical Practitioner (RMP)	NA
Ayurvedic Doctor/Vaidya	NA
Social Development/Welfare	NA
ComMunicipalitynity Hall	NA
Livelihood/Production Centre	NA
Vocational Training/Training cum Production Centre	NA
Street Children Rehabilitation Centre	NA
Night Shelter	NA
Old Age Home	NA
Self Help Groups/DWCUA Groups in Slum	NA
No. of Neighbourhood Groups (NHGs) in slum	NA
Slum-dwellers Association	NA
Youth Association	1
Women's Association/Mahila Samithis	NA

GHOSH PARA (S.C-095)	
Education & Social Infrastructure	
Pre-primary School	
Anganwadi under ICDS	Within distance less than 1 km
Municipality Pre-school	NA
Private Pre-school	NA
Primary School	
Municipality	NA
State Government	Within distance less than 0.5 km
Private	NA
High School	
Municipality	NA
Private	Within distance less than 0.5 km
State Government	NA
Adult Education Centre	NA
Health Facilities	NA
Urban Health Post	NA
Primary Health Centre	NA
Government Hospital	Within distance less than 10 km
Maternity Centre	NA
Private Clinic	NA
Registered Medical Practitioner (RMP)	NA
Ayurvedic Doctor/Vaidya	NA
Social Development/Welfare	NA
Community Hall	NA
Livelihood/Production Centre	NA
Vocational Training/Training cum Production Centre	NA
Street Children Rehabilitation Centre	NA
Night Shelter	NA
Old Age Home	NA
Self Help Groups/DWCUA Groups in Slum	NA
No. of Neighbourhood Groups (NHGs) in slum	NA
Slum-dwellers Association	NA
Youth Association	1
Women's Association/Mahila Samithi	NA

DAMRA-2(S.C-118)	
Education & Social Infrastructure	
Pre-primary School	
Anganwadi under ICDS	Within distance less than 1 km
Municipality Pre-school	NA
Private Pre-school	NA
Primary School	
Municipality	NA
State Government	Within distance less than 0.5 km
Private	NA
High School	
Municipality	NA
Private	Within distance less than 0.5 km
State Government	NA
Adult Education Centre	NA
Health Facilities	NA
Urban Health Post	NA
Primary Health Centre	NA
Government Hospital	Within distance less than 10 km
Maternity Centre	NA
Private Clinic	NA
Registered Medical Practitioner (RMP)	NA
Ayurvedic Doctor/Vaidya	NA
Social Development/Welfare	NA
Community Hall	NA
Livelihood/Production Centre	NA
Vocational Training/Training cum Production Centre	NA
Street Children Rehabilitation Centre	NA
Night Shelter	NA
Old Age Home	NA
Self Help Groups/DWCUA Groups in Slum	NA
No. of Neighbourhood Groups (NHGs) in slum	NA
Slum-dwellers Association	NA
Youth Association	1
Women's Association/Mahila Samithis	NA

LICHUTALA(S.C-080)	
Education & Social Infrastructure	
Pre-primary School	
Anganwadi under ICDS	Within distance less than 1 km
Municipality Pre-school	NA
Private Pre-school	NA
Primary School	
Municipality	NA
State Government	Within distance less than 0.5 km
Private	NA
High School	
Municipality	NA
Private	Within distance less than 0.5 km
State Government	NA
Adult Education Centre	NA
Health Facilities	NA
Urban Health Post	NA
Primary Health Centre	NA
Government Hospital	Within distance less than 10 km
Maternity Centre	NA
Private Clinic	NA
Registered Medical Practitioner (RMP)	NA
Ayurvedic Doctor/Vaidya	NA
Social Development/Welfare	NA
Community Hall	NA
Livelihood/Production Centre	NA
Vocational Training/Training cum Production Centre	NA
Street Children Rehabilitation Centre	NA
Night Shelter	NA
Old Age Home	NA
Self Help Groups/DWCUA Groups in Slum	NA
No. of Neighbourhood Groups (NHGs) in slum	NA
Slum-dwellers Association	NA
Youth Association	1
Women's Association/Mahila Samithis	NA

NIRANJAN PALLY (ADIBASI)(S.C-088)	
Education & Social Infrastructure	
Pre-primary School	
Anganwadi under ICDS	Within distance less than 1 km
Municipality Pre-school	NA
Private Pre-school	NA
Primary School	
Municipality	NA
State Government	Within distance less than 0.5 km
Private	NA
High School	
Municipality	NA
Private	Within distance less than 0.5 km
State Government	NA
Adult Education Centre	NA
Health Facilities	NA
Urban Health Post	NA
Primary Health Centre	NA
Government Hospital	Within distance less than 10 km
Maternity Centre	NA
Private Clinic	NA
Registered Medical Practitioner (RMP)	NA
Ayurvedic Doctor/Vaidya	NA
Social Development/Welfare	NA
ComMunicipalitynity Hall	NA
Livelihood/Production Centre	NA
Vocational Training/Training cum Production Centre	NA
Street Children Rehabilitation Centre	NA
Night Shelter	NA
Old Age Home	NA
Self Help Groups/DWCUA Groups in Slum	NA
No. of Neighbourhood Groups (NHGs) in slum	NA
Slum-dwellers Association	NA
Youth Association	1
Women's Association/Mahila Samithis	NA

NARAYANI PALLY(S.C-070)	
Education & Social Infrastructure	
Pre-primary School	
Anganwadi under ICDS	Within distance less than 1 km
Municipality Pre-school	NA
Private Pre-school	NA
Primary School	
Municipality	NA
State Government	Within distance less than 0.5 km
Private	NA
High School	
Municipality	NA
Private	Within distance less than 0.5 km
State Government	NA
Adult Education Centre	NA
Health Facilities	NA
Urban Health Post	NA
Primary Health Centre	NA
Government Hospital	Within distance less than 10 km
Maternity Centre	NA
Private Clinic	NA
Registered Medical Practitioner (RMP)	NA
Ayurvedic Doctor/Vaidya	NA
Social Development/Welfare	NA
ComMunicipalitynity Hall	NA
Livelihood/Production Centre	NA
Vocational Training/Training cum Production Centre	NA
Street Children Rehabilitation Centre	NA
Night Shelter	NA
Old Age Home	NA
Self Help Groups/DWCUA Groups in Slum	NA
No. of Neighbourhood Groups (NHGs) in slum	NA
Slum-dwellers Association	NA
Youth Association	1
Women's Association/Mahila Samithis	NA

B.P.R.COLONY- WARD (13)(S.C-074)	
Education & Social Infrastructure	
Pre-primary School	
Anganwadi under ICDS	Within distance less than 1 km
Municipality Pre-school	NA
Private Pre-school	NA
Primary School	
Municipality	NA
State Government	Within distance less than 0.5 km
Private	NA
High School	
Municipality	NA
Private	Within distance less than 0.5 km
State Government	NA
Adult Education Centre	NA
Health Facilities	NA
Urban Health Post	NA
Primary Health Centre	NA
Government Hospital	Within distance less than 10 km
Maternity Centre	NA
Private Clinic	NA
Registered Medical Practitioner (RMP)	NA
Ayurvedic Doctor/Vaidya	NA
Social Development/Welfare	NA
Community Hall	NA
Livelihood/Production Centre	NA
Vocational Training/Training cum Production Centre	NA
Street Children Rehabilitation Centre	NA
Night Shelter	NA
Old Age Home	NA
Self Help Groups/DWCUA Groups in Slum	NA
No. of Neighbourhood Groups (NHGs) in slum	NA
Slum-dwellers Association	NA
Youth Association	1
Women's Association/Mahila Samithis	NA

SARADA PALLY(S.C-084)	
Education & Social Infrastructure	
Pre-primary School	
Anganwadi under ICDS	Within distance less than 1 km
Municipality Pre-school	NA
Private Pre-school	NA
Primary School	
Municipality	NA
State Government	Within distance less than 0.5 km
Private	NA
High School	
Municipality	NA
Private	Within distance less than 0.5 km
State Government	NA
Adult Education Centre	NA
Health Facilities	NA
Urban Health Post	NA
Primary Health Centre	NA
Government Hospital	Within distance less than 10 km
Maternity Centre	NA
Private Clinic	NA
Registered Medical Practitioner (RMP)	NA
Ayurvedic Doctor/Vaidya	NA
Social Development/Welfare	NA
Community Hall	NA
Livelihood/Production Centre	NA
Vocational Training/Training cum Production Centre	NA
Street Children Rehabilitation Centre	NA
Night Shelter	NA
Old Age Home	NA
Self Help Groups/DWCUA Groups in Slum	NA
No. of Neighbourhood Groups (NHGs) in slum	NA
Slum-dwellers Association	NA
Youth Association	1
Women's Association/Mahila Samithis	NA

BRAHMACHARY COLONY(S.C-028)	
Education & Social Infrastructure	
Pre-primary School	
Anganwadi under ICDS	Within distance less than 1 km
Municipality Pre-school	NA
Private Pre-school	NA
Primary School	
Municipality	NA
State Government	Within distance less than 0.5 km
Private	NA
High School	
Municipality	NA
Private	Within distance less than 0.5 km
State Government	NA
Adult Education Centre	NA
Health Facilities	NA
Urban Health Post	NA
Primary Health Centre	NA
Government Hospital	Within distance less than 10 km
Maternity Centre	NA
Private Clinic	NA
Registered Medical Practitioner (RMP)	NA
Ayurvedic Doctor/Vaidya	NA
Social Development/Welfare	NA
Community Hall	NA
Livelihood/Production Centre	NA
Vocational Training/Training cum Production Centre	NA
Street Children Rehabilitation Centre	NA
Night Shelter	NA
Old Age Home	NA
Self Help Groups/DWCUA Groups in Slum	NA
No. of Neighbourhood Groups (NHGs) in slum	NA
Slum-dwellers Association	NA
Youth Association	1
Women's Association/Mahila Samithis	NA

AMAL PALLY(S.C-003)	
Education & Social Infrastructure	
Pre-primary School	
Anganwadi under ICDS	Within distance less than 1 km
Municipality Pre-school	NA
Private Pre-school	NA
Primary School	
Municipality	NA
State Government	Within distance less than 0.5 km
Private	NA
High School	
Municipality	NA
Private	Within distance less than 0.5 km
State Government	NA
Adult Education Centre	NA
Health Facilities	NA
Urban Health Post	NA
Primary Health Centre	NA
Government Hospital	Within distance less than 10 km
Maternity Centre	NA
Private Clinic	NA
Registered Medical Practitioner (RMP)	NA
Ayurvedic Doctor/Vaidya	NA
Social Development/Welfare	NA
Community Hall	NA
Livelihood/Production Centre	NA
Vocational Training/Training cum Production Centre	NA
Street Children Rehabilitation Centre	NA
Night Shelter	NA
Old Age Home	NA
Self Help Groups/DWCUA Groups in Slum	NA
No. of Neighbourhood Groups (NHGs) in slum	NA
Slum-dwellers Association	NA
Youth Association	1
Women's Association/Mahila Samithis	NA

KALYANNAGORE(S.C-002)	
Education & Social Infrastructure	
Pre-primary School	
Anganwadi under ICDS	Within distance less than 1 km
Municipality Pre-school	NA
Private Pre-school	NA
Primary School	
Municipality	NA
State Government	Within distance less than 0.5 km
Private	NA
High School	
Municipality	NA
Private	Within distance less than 0.5 km
State Government	NA
Adult Education Centre	NA
Health Facilities	NA
Urban Health Post	NA
Primary Health Centre	NA
Government Hospital	Within distance less than 10 km
Maternity Centre	NA
Private Clinic	NA
Registered Medical Practitioner (RMP)	NA
Ayurvedic Doctor/Vaidya	NA
Social Development/Welfare	NA
Community Hall	NA
Livelihood/Production Centre	NA
Vocational Training/Training cum Production Centre	NA
Street Children Rehabilitation Centre	NA
Night Shelter	NA
Old Age Home	NA
Self Help Groups/DWCUA Groups in Slum	NA
No. of Neighbourhood Groups (NHGs) in slum	NA
Slum-dwellers Association	NA
Youth Association	1
Women's Association/Mahila Samithis	NA

2 NO. AMTALA COLONY (BAIKUNTHAPUR S.C.086)	
Education & Social Infrastructure	
Pre-primary School	
Anganwadi under ICDS	Within distance less than 1 km
Municipality Pre-school	NA
Private Pre-school	NA
Primary School	
Municipality	NA
State Government	Within distance less than 0.5 km
Private	NA
High School	
Municipality	NA
Private	Within distance less than 0.5 km
State Government	NA
Adult Education Centre	NA
Health Facilities	NA
Urban Health Post	NA
Primary Health Centre	NA
Government Hospital	Within distance less than 10 km
Maternity Centre	NA
Private Clinic	NA
Registered Medical Practitioner (RMP)	NA
Ayurvedic Doctor/Vaidya	NA
Social Development/Welfare	NA
Community Hall	NA
Livelihood/Production Centre	NA
Vocational Training/Training cum Production Centre	NA
Street Children Rehabilitation Centre	NA
Night Shelter	NA
Old Age Home	NA
Self Help Groups/DWCUA Groups in Slum	NA
No. of Neighbourhood Groups (NHGs) in slum	NA
Slum-dwellers Association	NA
Youth Association	1
Women's Association/Mahila Samithis	NA

KUNDU BAZAR(S.C-047)	
Education & Social Infrastructure	
Pre-primary School	
Anganwadi under ICDS	Within distance less than 1 km
Municipality Pre-school	NA
Private Pre-school	NA
Primary School	
Municipality	NA
State Government	Within distance less than 0.5 km
Private	NA
High School	
Municipality	NA
Private	Within distance less than 0.5 km
State Government	NA
Adult Education Centre	NA
Health Facilities	NA
Urban Health Post	NA
Primary Health Centre	NA
Government Hospital	Within distance less than 10 km
Maternity Centre	NA
Private Clinic	NA
Registered Medical Practitioner (RMP)	NA
Ayurvedic Doctor/Vaidya	NA
Social Development/Welfare	NA
Community Hall	NA
Livelihood/Production Centre	NA
Vocational Training/Training cum Production Centre	NA
Street Children Rehabilitation Centre	NA
Night Shelter	NA
Old Age Home	NA
Self Help Groups/DWCUA Groups in Slum	NA
No. of Neighbourhood Groups (NHGs) in slum	NA
Slum-dwellers Association	NA
Youth Association	1
Women's Association/Mahila Samithis	NA

PARNA KUTHIR(S.C-048)	
Education & Social Infrastructure	
Pre-primary School	
Anganwadi under ICDS	Within distance less than 1 km
Municipality Pre-school	NA
Private Pre-school	NA
Primary School	
Municipality	NA
State Government	Within distance less than 0.5 km
Private	NA
High School	
Municipality	NA
Private	Within distance less than 0.5 km
State Government	NA
Adult Education Centre	NA
Health Facilities	NA
Urban Health Post	NA
Primary Health Centre	NA
Government Hospital	Within distance less than 10 km
Maternity Centre	NA
Private Clinic	NA
Registered Medical Practitioner (RMP)	NA
Ayurvedic Doctor/Vaidya	NA
Social Development/Welfare	NA
Community Hall	NA
Livelihood/Production Centre	NA
Vocational Training/Training cum Production Centre	NA
Street Children Rehabilitation Centre	NA
Night Shelter	NA
Old Age Home	NA
Self Help Groups/DWCUA Groups in Slum	NA
No. of Neighbourhood Groups (NHGs) in slum	NA
Slum-dwellers Association	NA
Youth Association	1
Women's Association/Mahila Samithis	NA

AMAL PALLY - 2(S.C-049)	
Education & Social Infrastructure	
Pre-primary School	
Anganwadi under ICDS	Within distance less than 1 km
Municipality Pre-school	NA
Private Pre-school	NA
Primary School	
Municipality	NA
State Government	Within distance less than 0.5 km
Private	NA
High School	
Municipality	NA
Private	Within distance less than 0.5 km
State Government	NA
Adult Education Centre	NA
Health Facilities	NA
Urban Health Post	NA
Primary Health Centre	NA
Government Hospital	Within distance less than 10 km
Maternity Centre	NA
Private Clinic	NA
Registered Medical Practitioner (RMP)	NA
Ayurvedic Doctor/Vaidya	NA
Social Development/Welfare	NA
Community Hall	NA
Livelihood/Production Centre	NA
Vocational Training/Training cum Production Centre	NA
Street Children Rehabilitation Centre	NA
Night Shelter	NA
Old Age Home	NA
Self Help Groups/DWCUA Groups in Slum	NA
No. of Neighbourhood Groups (NHGs) in slum	NA
Slum-dwellers Association	NA
Youth Association	1
Women's Association/Mahila Samithis	NA

MATH PARA(S.C-030)	
Education & Social Infrastructure	
Pre-primary School	
Anganwadi under ICDS	Within distance less than 1 km
Municipality Pre-school	NA
Private Pre-school	NA
Primary School	
Municipality	NA
State Government	Within distance less than 0.5 km
Private	NA
High School	
Municipality	NA
Private	Within distance less than 0.5 km
State Government	NA
Adult Education Centre	NA
Health Facilities	NA
Urban Health Post	NA
Primary Health Centre	NA
Government Hospital	Within distance less than 10 km
Maternity Centre	NA
Private Clinic	NA
Registered Medical Practitioner (RMP)	NA
Ayurvedic Doctor/Vaidya	NA
Social Development/Welfare	NA
Community Hall	NA
Livelihood/Production Centre	NA
Vocational Training/Training cum Production Centre	NA
Street Children Rehabilitation Centre	NA
Night Shelter	NA
Old Age Home	NA
Self Help Groups/DWCUA Groups in Slum	NA
No. of Neighbourhood Groups (NHGs) in slum	NA
Slum-dwellers Association	NA
Youth Association	1
Women's Association/Mahila Samithis	NA

DALANPARA-JELIAPARA(S.C-056)	
Education & Social Infrastructure	
Pre-primary School	
Anganwadi under ICDS	Within distance less than 1 km
Municipality Pre-school	NA
Private Pre-school	NA
Primary School	
Municipality	NA
State Government	Within distance less than 0.5 km
Private	NA
High School	
Municipality	NA
Private	Within distance less than 0.5 km
State Government	NA
Adult Education Centre	NA
Health Facilities	NA
Urban Health Post	NA
Primary Health Centre	NA
Government Hospital	Within distance less than 10 km
Maternity Centre	NA
Private Clinic	NA
Registered Medical Practitioner (RMP)	NA
Ayurvedic Doctor/Vaidya	NA
Social Development/Welfare	NA
Community Hall	NA
Livelihood/Production Centre	NA
Vocational Training/Training cum Production Centre	NA
Street Children Rehabilitation Centre	NA
Night Shelter	NA
Old Age Home	NA
Self Help Groups/DWCUA Groups in Slum	NA
No. of Neighbourhood Groups (NHGs) in slum	NA
Slum-dwellers Association	NA
Youth Association	1
Women's Association/Mahila Samithis	NA

NABIN PALLY(S C-52)	
Education & Social Infrastructure	
Pre-primary School	
Anganwadi under ICDS	Within distance less than 1 km
Municipality Pre-school	NA
Private Pre-school	NA
Primary School	
Municipality	NA
State Government	Within distance less than 0.5 km
Private	NA
High School	
Municipality	NA
Private	Within distance less than 0.5 km
State Government	NA
Adult Education Centre	NA
Health Facilities	NA
Urban Health Post	NA
Primary Health Centre	NA
Government Hospital	Within distance less than 10 km
Maternity Centre	NA
Private Clinic	NA
Registered Medical Practitioner (RMP)	NA
Ayurvedic Doctor/Vaidya	NA
Social Development/Welfare	NA
Community Hall	NA
Livelihood/Production Centre	NA
Vocational Training/Training cum Production Centre	NA
Street Children Rehabilitation Centre	NA
Night Shelter	NA
Old Age Home	NA
Self Help Groups/DWCUA Groups in Slum	NA
No. of Neighbourhood Groups (NHGs) in slum	NA
Slum-dwellers Association	NA
Youth Association	1
Women's Association/Mahila Samithis	NA

MATH BARI(S.CODE-044)	
Education & Social Infrastructure	
Pre-primary School	
Anganwadi under ICDS	Within distance less than 1 km
Municipality Pre-school	NA
Private Pre-school	NA
Primary School	
Municipality	NA
State Government	Within distance less than 0.5 km
Private	NA
High School	
Municipality	NA
Private	Within distance less than 0.5 km
State Government	NA
Adult Education Centre	NA
Health Facilities	NA
Urban Health Post	NA
Primary Health Centre	NA
Government Hospital	Within distance less than 10 km
Maternity Centre	NA
Private Clinic	NA
Registered Medical Practitioner (RMP)	NA
Ayurvedic Doctor/Vaidya	NA
Social Development/Welfare	NA
ComMunicipalitynity Hall	NA
Livelihood/Production Centre	NA
Vocational Training/Training cum Production Centre	NA
Street Children Rehabilitation Centre	NA
Night Shelter	NA
Old Age Home	NA
Self Help Groups/DWCUA Groups in Slum	NA
No. of Neighbourhood Groups (NHGs) in slum	NA
Slum-dwellers Association	NA
Youth Association	1
Women's Association/Mahila Samithis	NA

Govt. Colony (Ansik) (Sarkari Pally)(S.C-010)	
Education & Social Infrastructure	
Pre-primary School	
Anganwadi under ICDS	Within distance less than 1 km
Municipality Pre-school	NA
Private Pre-school	NA
Primary School	
Municipality	NA
State Government	Within distance less than 0.5 km
Private	NA
High School	
Municipality	NA
Private	Within distance less than 0.5 km
State Government	NA
Adult Education Centre	NA
Health Facilities	NA
Urban Health Post	NA
Primary Health Centre	NA
Government Hospital	Within distance less than 10 km
Maternity Centre	NA
Private Clinic	NA
Registered Medical Practitioner (RMP)	NA
Ayurvedic Doctor/Vaidya	NA
Social Development/Welfare	NA
Community Hall	NA
Livelihood/Production Centre	NA
Vocational Training/Training cum Production Centre	NA
Street Children Rehabilitation Centre	NA
Night Shelter	NA
Old Age Home	NA
Self Help Groups/DWCUA Groups in Slum	NA
No. of Neighbourhood Groups (NHGs) in slum	NA
Slum-dwellers Association	NA
Youth Association	1
Women's Association/Mahila Samithis	NA

MITRA BAGAN(S.C-011))	
Education & Social Infrastructure	
Pre-primary School	
Anganwadi under ICDS	Within distance less than 1 km
Municipality Pre-school	NA
Private Pre-school	NA
Primary School	
Municipality	NA
State Government	Within distance less than 0.5 km
Private	NA
High School	
Municipality	NA
Private	Within distance less than 0.5 km
State Government	NA
Adult Education Centre	NA
Health Facilities	NA
Urban Health Post	NA
Primary Health Centre	NA
Government Hospital	Within distance less than 10 km
Maternity Centre	NA
Private Clinic	NA
Registered Medical Practitioner (RMP)	NA
Ayurvedic Doctor/Vaidya	NA
Social Development/Welfare	NA
Community Hall	NA
Livelihood/Production Centre	NA
Vocational Training/Training cum Production Centre	NA
Street Children Rehabilitation Centre	NA
Night Shelter	NA
Old Age Home	NA
Self Help Groups/DWCUA Groups in Slum	NA
No. of Neighbourhood Groups (NHGs) in slum	NA
Slum-dwellers Association	NA
Youth Association	1
Women's Association/Mahila Samithis	NA

NEW COLONY (S C-004)	
Education & Social Infrastructure	
Pre-primary School	
Anganwadi under ICDS	Within distance less than 1 km
Municipality Pre-school	NA
Private Pre-school	NA
Primary School	
Municipality	NA
State Government	Within distance less than 0.5 km
Private	NA
High School	
Municipality	NA
Private	Within distance less than 0.5 km
State Government	NA
Adult Education Centre	NA
Health Facilities	NA
Urban Health Post	NA
Primary Health Centre	NA
Government Hospital	Within distance less than 10 km
Maternity Centre	NA
Private Clinic	NA
Registered Medical Practitioner (RMP)	NA
Ayurvedic Doctor/Vaidya	NA
Social Development/Welfare	NA
Community Hall	NA
Livelihood/Production Centre	NA
Vocational Training/Training cum Production Centre	NA
Street Children Rehabilitation Centre	NA
Night Shelter	NA
Old Age Home	NA
Self Help Groups/DWCUA Groups in Slum	NA
No. of Neighbourhood Groups (NHGs) in slum	NA
Slum-dwellers Association	NA
Youth Association	1
Women's Association/Mahila Samithis	NA

"

SANTAL PARA(S.C-006)	
Education & Social Infrastructure	
Pre-primary School	
Anganwadi under ICDS	Within distance less than 1 km
Municipality Pre-school	NA
Private Pre-school	NA
Primary School	
Municipality	NA
State Government	Within distance less than 0.5 km
Private	NA
High School	
Municipality	NA
Private	Within distance less than 0.5 km
State Government	NA
Adult Education Centre	NA
Health Facilities	NA
Urban Health Post	NA
Primary Health Centre	NA
Government Hospital	Within distance less than 10 km
Maternity Centre	NA
Private Clinic	NA
Registered Medical Practitioner (RMP)	NA
Ayurvedic Doctor/Vaidya	NA
Social Development/Welfare	NA
Community Hall	NA
Livelihood/Production Centre	NA
Vocational Training/Training cum Production Centre	NA
Street Children Rehabilitation Centre	NA
Night Shelter	NA
Old Age Home	NA
Self Help Groups/DWCUA Groups in Slum	NA
No. of Neighbourhood Groups (NHGs) in slum	NA
Slum-dwellers Association	NA
Youth Association	1
Women's Association/Mahila Samithis	NA

RAIL GATE COLONY (S C-87)	
Education & Social Infrastructure	
Pre-primary School	
Anganwadi under ICDS	Within distance less than 1 km
Municipality Pre-school	NA
Private Pre-school	NA
Primary School	
Municipality	NA
State Government	Within distance less than 0.5 km
Private	NA
High School	
Municipality	NA
Private	Within distance less than 0.5 km
State Government	NA
Adult Education Centre	NA
Health Facilities	NA
Urban Health Post	NA
Primary Health Centre	NA
Government Hospital	Within distance less than 10 km
Maternity Centre	NA
Private Clinic	NA
Registered Medical Practitioner (RMP)	NA
Ayurvedic Doctor/Vaidya	NA
Social Development/Welfare	NA
Community Hall	NA
Livelihood/Production Centre	NA
Vocational Training/Training cum Production Centre	NA
Street Children Rehabilitation Centre	NA
Night Shelter	NA
Old Age Home	NA
Self Help Groups/DWCUA Groups in Slum	NA
No. of Neighbourhood Groups (NHGs) in slum	NA
Slum-dwellers Association	NA
Youth Association	1
Women's Association/Mahila Samithis	NA


Nodal Officer of HFA
Bansberia Municipality


Chairperson
Bansberia Municipality

NEW COLONY - WARD (16)(S.C-039)	
Education & Social Infrastructure	
Pre-primary School	
Anganwadi under ICDS	Within distance less than 1 km
Municipality Pre-school	NA
Private Pre-school	NA
Primary School	
Municipality	NA
State Government	Within distance less than 0.5 km
Private	NA
High School	
Municipality	NA
Private	Within distance less than 0.5 km
State Government	NA
Adult Education Centre	NA
Health Facilities	NA
Urban Health Post	NA
Primary Health Centre	NA
Government Hospital	Within distance less than 10 km
Maternity Centre	NA
Private Clinic	NA
Registered Medical Practitioner (RMP)	NA
Ayurvedic Doctor/Vaidya	NA
Social Development/Welfare	NA
ComMunicipalitynity Hall	NA
Livelihood/Production Centre	NA
Vocational Training/Training cum Production Centre	NA
Street Children Rehabilitation Centre	NA
Night Shelter	NA
Old Age Home	NA
Self Help Groups/DWCUA Groups in Slum	NA
No. of Neighbourhood Groups (NHGs) in slum	NA
Slum-dwellers Association	NA
Youth Association	1
Women's Association/Mahila Samithis	NA

ISLAMPARA II(S.C-017)	
Education & Social Infrastructure	
Pre-primary School	
Anganwadi under ICDS	Within distance less than 1 km
Municipality Pre-school	NA
Private Pre-school	NA
Primary School	
Municipality	NA
State Government	Within distance less than 0.5 km
Private	NA
High School	
Municipality	NA
Private	Within distance less than 0.5 km
State Government	NA
Adult Education Centre	NA
Health Facilities	NA
Urban Health Post	NA
Primary Health Centre	NA
Government Hospital	Within distance less than 10 km
Maternity Centre	NA
Private Clinic	NA
Registered Medical Practitioner (RMP)	NA
Ayurvedic Doctor/Vaidya	NA
Social Development/Welfare	NA
ComMunicipalitynity Hall	NA
Livelihood/Production Centre	NA
Vocational Training/Training cum Production Centre	NA
Street Children Rehabilitation Centre	NA
Night Shelter	NA
Old Age Home	NA
Self Help Groups/DWCUA Groups in Slum	NA
No. of Neighbourhood Groups (NHGs) in slum	NA
Slum-dwellers Association	NA
Youth Association	1
Women's Association/Mahila Samithis	NA

1 NO SHIB SOHAGANI COLONY(S.C-106)	
Education & Social Infrastructure	
Pre-primary School	
Anganwadi under ICDS	Within distance less than 1 km
Municipality Pre-school	NA
Private Pre-school	NA
Primary School	
Municipality	NA
State Government	Within distance less than 0.5 km
Private	NA
High School	
Municipality	NA
Private	Within distance less than 0.5 km
State Government	NA
Adult Education Centre	NA
Health Facilities	NA
Urban Health Post	NA
Primary Health Centre	NA
Government Hospital	Within distance less than 10 km
Maternity Centre	NA
Private Clinic	NA
Registered Medical Practitioner (RMP)	NA
Ayurvedic Doctor/Vaidya	NA
Social Development/Welfare	NA
ComMunicipalitynity Hall	NA
Livelihood/Production Centre	NA
Vocational Training/Training cum Production Centre	NA
Street Children Rehabilitation Centre	NA
Night Shelter	NA
Old Age Home	NA
Self Help Groups/DWCUA Groups in Slum	NA
No. of Neighbourhood Groups (NHGs) in slum	NA
Slum-dwellers Association	NA
Youth Association	1
Women's Association/Mahila Samithis	NA

DHOPA GHAT(S,C-054)	
Education & Social Infrastructure	
Pre-primary School	
Anganwadi under ICDS	Within distance less than 1 km
Municipality Pre-school	NA
Private Pre-school	NA
Primary School	
Municipality	NA
State Government	Within distance less than 0.5 km
Private	NA
High School	
Municipality	NA
Private	Within distance less than 0.5 km
State Government	NA
Adult Education Centre	NA
Health Facilities	NA
Urban Health Post	NA
Primary Health Centre	NA
Government Hospital	Within distance less than 10 km
Maternity Centre	NA
Private Clinic	NA
Registered Medical Practitioner (RMP)	NA
Ayurvedic Doctor/Vaidya	NA
Social Development/Welfare	NA
ComMunicipalitynity Hall	NA
Livelihood/Production Centre	NA
Vocational Training/Training cum Production Centre	NA
Street Children Rehabilitation Centre	NA
Night Shelter	NA
Old Age Home	NA
Self Help Groups/DWCUA Groups in Slum	NA
No. of Neighbourhood Groups (NHGs) in slum	NA
Slum-dwellers Association	NA
Youth Association	1
Women's Association/Mahila Samithis	NA

MAJHERSARAK(S.C-058)	
Education & Social Infrastructure	
Pre-primary School	
Anganwadi under ICDS	Within distance less than 1 km
Municipality Pre-school	NA
Private Pre-school	NA
Primary School	
Municipality	NA
State Government	Within distance less than 0.5 km
Private	NA
High School	
Municipality	NA
Private	Within distance less than 0.5 km
State Government	NA
Adult Education Centre	NA
Health Facilities	NA
Urban Health Post	NA
Primary Health Centre	NA
Government Hospital	Within distance less than 10 km
Maternity Centre	NA
Private Clinic	NA
Registered Medical Practitioner (RMP)	NA
Ayurvedic Doctor/Vaidya	NA
Social Development/Welfare	NA
Community Hall	NA
Livelihood/Production Centre	NA
Vocational Training/Training cum Production Centre	NA
Street Children Rehabilitation Centre	NA
Night Shelter	NA
Old Age Home	NA
Self Help Groups/DWCUA Groups in Slum	NA
No. of Neighbourhood Groups (NHGs) in slum	NA
Slum-dwellers Association	NA
Youth Association	1
Women's Association/Mahila Samithis	NA

RASH BAGAN(S.C-060)	
Education & Social Infrastructure	
Pre-primary School	
Anganwadi under ICDS	Within distance less than 1 km
Municipality Pre-school	NA
Private Pre-school	NA
Primary School	
Municipality	NA
State Government	Within distance less than 0.5 km
Private	NA
High School	
Municipality	NA
Private	Within distance less than 0.5 km
State Government	NA
Adult Education Centre	NA
Health Facilities	NA
Urban Health Post	NA
Primary Health Centre	NA
Government Hospital	Within distance less than 10 km
Maternity Centre	NA
Private Clinic	NA
Registered Medical Practitioner (RMP)	NA
Ayurvedic Doctor/Vaidya	NA
Social Development/Welfare	NA
Community Hall	NA
Livelihood/Production Centre	NA
Vocational Training/Training cum Production Centre	NA
Street Children Rehabilitation Centre	NA
Night Shelter	NA
Old Age Home	NA
Self Help Groups/DWCUA Groups in Slum	NA
No. of Neighbourhood Groups (NHGs) in slum	NA
Slum-dwellers Association	NA
Youth Association	1
Women's Association/Mahila Samithis	NA

KHUDIRAM PALLY(S.C-008)	
Education & Social Infrastructure	
Pre-primary School	
Anganwadi under ICDS	Within distance less than 1 km
Municipality Pre-school	NA
Private Pre-school	NA
Primary School	
Municipality	NA
State Government	Within distance less than 0.5 km
Private	NA
High School	
Municipality	NA
Private	Within distance less than 0.5 km
State Government	NA
Adult Education Centre	NA
Health Facilities	NA
Urban Health Post	NA
Primary Health Centre	NA
Government Hospital	Within distance less than 10 km
Maternity Centre	NA
Private Clinic	NA
Registered Medical Practitioner (RMP)	NA
Ayurvedic Doctor/Vaidya	NA
Social Development/Welfare	NA
ComMunicipalitynity Hall	NA
Livelihood/Production Centre	NA
Vocational Training/Training cum Production Centre	NA
Street Children Rehabilitation Centre	NA
Night Shelter	NA
Old Age Home	NA
Self Help Groups/DWCUA Groups in Slum	NA
No. of Neighbourhood Groups (NHGs) in slum	NA
Slum-dwellers Association	NA
Youth Association	1
Women's Association/Mahila Samithis	NA

RAMESHWARPUR(S.C-071)	
Education & Social Infrastructure	
Pre-primary School	
Anganwadi under ICDS	Within distance less than 1 km
Municipality Pre-school	NA
Private Pre-school	NA
Primary School	
Municipality	NA
State Government	Within distance less than 0.5 km
Private	NA
High School	
Municipality	NA
Private	Within distance less than 0.5 km
State Government	NA
Adult Education Centre	NA
Health Facilities	NA
Urban Health Post	NA
Primary Health Centre	NA
Government Hospital	Within distance less than 10 km
Maternity Centre	NA
Private Clinic	NA
Registered Medical Practitioner (RMP)	NA
Ayurvedic Doctor/Vaidya	NA
Social Development/Welfare	NA
Community Hall	NA
Livelihood/Production Centre	NA
Vocational Training/Training cum Production Centre	NA
Street Children Rehabilitation Centre	NA
Night Shelter	NA
Old Age Home	NA
Self Help Groups/DWCUA Groups in Slum	NA
No. of Neighbourhood Groups (NHGs) in slum	NA
Slum-dwellers Association	NA
Youth Association	1
Women's Association/Mahila Samithis	NA

UMA PALLY(S.C-031)	
Education & Social Infrastructure	
Pre-primary School	
Anganwadi under ICDS	Within distance less than 1 km
Municipality Pre-school	NA
Private Pre-school	NA
Primary School	
Municipality	NA
State Government	Within distance less than 0.5 km
Private	NA
High School	
Municipality	NA
Private	Within distance less than 0.5 km
State Government	NA
Adult Education Centre	NA
Health Facilities	NA
Urban Health Post	NA
Primary Health Centre	NA
Government Hospital	Within distance less than 10 km
Maternity Centre	NA
Private Clinic	NA
Registered Medical Practitioner (RMP)	NA
Ayurvedic Doctor/Vaidya	NA
Social Development/Welfare	NA
ComMunicipalitynity Hall	NA
Livelihood/Production Centre	NA
Vocational Training/Training cum Production Centre	NA
Street Children Rehabilitation Centre	NA
Night Shelter	NA
Old Age Home	NA
Self Help Groups/DWCUA Groups in Slum	NA
No. of Neighbourhood Groups (NHGs) in slum	NA
Slum-dwellers Association	NA
Youth Association	1
Women's Association/Mahila Samithis	NA

SASHTHITALA(S.C-032)	
Education & Social Infrastructure	
Pre-primary School	
Anganwadi under ICDS	Within distance less than 1 km
Municipality Pre-school	NA
Private Pre-school	NA
Primary School	
Municipality	NA
State Government	Within distance less than 0.5 km
Private	NA
High School	
Municipality	NA
Private	Within distance less than 0.5 km
State Government	NA
Adult Education Centre	NA
Health Facilities	NA
Urban Health Post	NA
Primary Health Centre	NA
Government Hospital	Within distance less than 10 km
Maternity Centre	NA
Private Clinic	NA
Registered Medical Practitioner (RMP)	NA
Ayurvedic Doctor/Vaidya	NA
Social Development/Welfare	NA
Community Hall	NA
Livelihood/Production Centre	NA
Vocational Training/Training cum Production Centre	NA
Street Children Rehabilitation Centre	NA
Night Shelter	NA
Old Age Home	NA
Self Help Groups/DWCUA Groups in Slum	NA
No. of Neighbourhood Groups (NHGs) in slum	NA
Slum-dwellers Association	NA
Youth Association	1
Women's Association/Mahila Samithis	NA

RATHTALA COLONY(S.C-035)	
Education & Social Infrastructure	
Pre-primary School	
Anganwadi under ICDS	Within distance less than 1 km