

HFAPoA and Pradhan Mantri Awas Yojana (Housing for All)

To give pucca house for every family is currently on the global agenda. One of the Millennium Development Goals (MDGs) is to 'achieve significant improvement in the lives of slum dwellers, by 2022'. Similar goals are set forth by Pradhan Mantri Awas Yojana within year 2022, to create pucca house for every family.

ULB undertake a demand survey through suitable means for assessing the actual demand of housing. While validating demand survey, Cities consider possible temporary migration from rural areas to the city just to take advantage of housing scheme and exclude such migrants from list of beneficiaries. On the basis of demand survey and other available data, cities prepare Housing for All Plan of Action (HFAPoA). HFAPoA contain the demand of housing by eligible beneficiaries in the city along with the interventions selected out of four verticals. The information regarding beneficiaries is collected by ULB in suitable. While preparing HFAPoA, ULB and Implementing Agencies also consider the affordable housing stock already available in the city as Census data suggests that large number of houses are vacant.

Bank account number and Aadhaar number/Voter ID card/any other unique identification details of intended beneficiaries or a certificate of house ownership from Revenue Authority of beneficiary's native district integrate in the data base of HFAPoA for avoiding duplication of benefit to one individual family. Beneficiaries is validated by ULBs thereby ensuring their eligibility at the time of preparation of the projects and approval of projects.

On the basis of HFAPoA, States/Cities subsequently prepare the Annual Implementation Plans (AIPs) dividing the task upto 2022 in view of the availability of resources and priority. For larger cities, HFAPoA and AIPs is prepared at sub-city (ward/zone etc.) level with the approval of concerned State/UT Government. The result of demand survey, draft HFAPoA and draft AIP is discussed with the local representatives including MLAs and MPs of that area so that their views are adequately factored in while finalising the plans and beneficiary list.

Cities which have already prepared Slum Free City Plan of Action (SFCPoA) or any other housing plan with data on housing, utilise the existing plan and data for preparing "Housing for All Plan of Action" (HFAPoA). Houses constructed under various schemes should be accounted for while preparing HFAPoA


SANKAR ADDHYA
Chairman
BONGAON MUNICIPALITY

Transfer of
Development
Rights (TDR)

TDR means making available certain amount of additional built up area in lieu of the area relinquished or surrendered by the owner of the land, so that he can use extra built up area himself in some other land.

Working Definitions

Affordable Housing Project: Housing Projects where 35 % of the houses are constructed for EWS category

Beneficiary A beneficiary family will comprise husband, wife and unmarried children. The beneficiary family should not own a pucca house (an all-weather dwelling unit) either in his//her name or in the name of any member of his/her family in any part of India

Carpet Area Area enclosed within the walls, actual area to lay carpet. This area does not include the thickness of the inner walls.

Central Nodal Agencies Nodal Agencies identified by Ministry for the purposes of implementation of Credit Linked subsidy component of the mission

Economically Weaker Section(EWS) EWS households are defined as households having an annual income up to Rs 3, 00,000(Rupees Three Lakhs). States/UTs shall have the flexibility to redefine the annual income criteria as per local conditions in consultation with the Centre

EWS House An all-weather single unit or a unit in a multi storeyed super structure having carpet area of upto 30 sq.m. with adequate basic civic services and infrastructure services like toilet , water, electricity etc. States can determine the area of EWS as per their local needs with information to Ministry

"Floor Area Ratio" (FAR)/FSI The quotient obtained by dividing the total covered area (plinth area) on all the floors by the area of the plot:

$$\text{FAR} = \frac{\text{Total covered area on all the floors} \times 100}{\text{Plot area}}$$

If States/Cities have some variations in this definition, State/City definitions will be accepted under the mission

Implementing Agencies Implementing agencies are the agencies such as Urban Local Bodies, Development Authorities, and Housing Boards etc. which are selected by State Government / SLSMC for implementing Housing for All Mission.

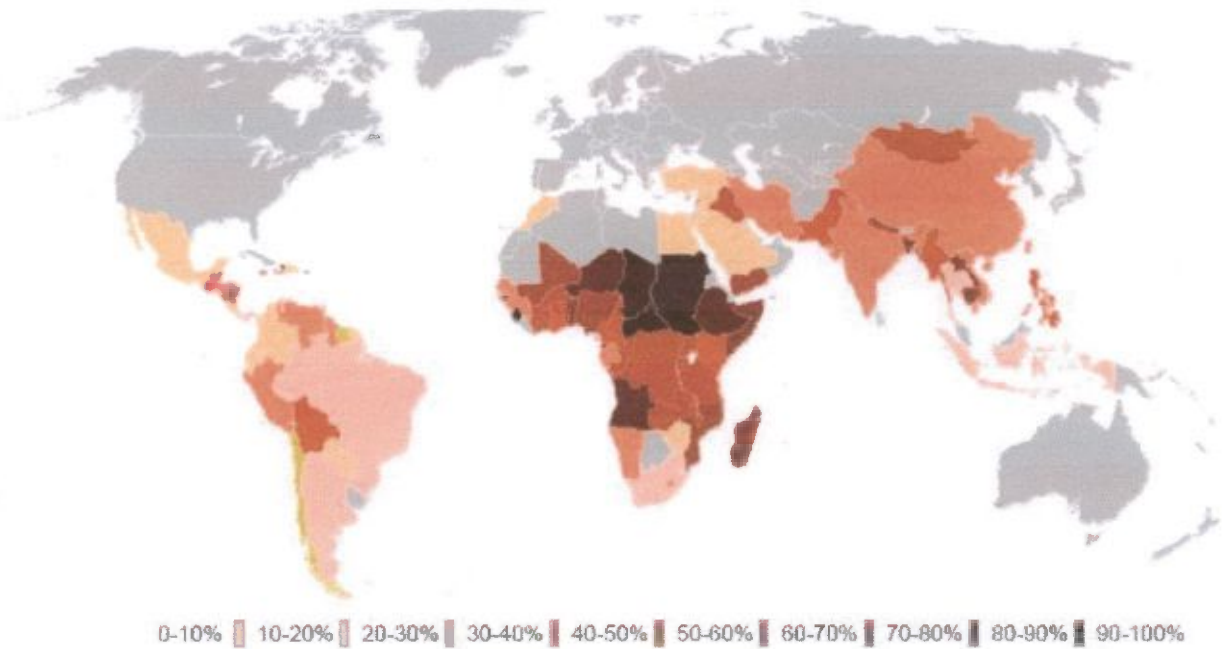
Low Income Group (LIG) LIG households are defined as households having an annual income between Rs.3, 00,000 (Rupees Three Lakhs One) up to Rs.6, 00,000 (Rupees Six Lakhs). States/UTs shall have the flexibility to redefine the annual income criteria as per local conditions in consultation with the Centre.

Primary Lending Institutions (PLI) Scheduled Commercial Banks, Housing Finance Companies, Regional Rural Banks (RRBs), State Cooperative Banks, Urban Cooperative Banks or any other institutions as may be identified by the Ministry

Slum A compact area of at least 300 population or about 60-70 households of poorly built congested tenements, in unhygienic environment usually with inadequate infrastructure and lacking in proper sanitary and drinking water facilities.

State Land Nodal Agencies (SLNAs) Nodal Agency designated by the State Governments for implementing the Mission

Urban Population Living in Slums and the Indian Scenario (source: UN-HABITAT)



S. Addhya

SANKAR ADDHYA
Chairman
BONGAON MUNICIPALITY

The preparation of HFAPoA broadly involve Slum Development/Rehabilitation Plans based on

- a. Survey of all slums – notified and non-notified;
 - b. Mapping of slums using the state-of-art technology;
 - c. Integration of geo-spatial and socio-economic data; and
 - d. Identification of development model proposed for each slum.
-
1. Base maps to an appropriate scale would be a pre-requisite for the preparation of Slum Development Plan/Slum-free City Plan. States/UTs may need to proceed in the following steps for the preparation of Slum-free City Plans.
 2. Securing CARTOSAT II/latest satellite images from NRSC/ISRO and preparation of base maps for the whole city and its fringes using the images;
 3. Identification and inventory of all slum clusters of all descriptions in the urban agglomeration with the help of satellite image and other available data;
 4. Inventory of all possible vacant lands in each zone of the urban agglomeration that could be
used for slum development/ rehabilitation development purposes;
 5. Development of Slum Map of every slum within the city and its fringes using GIS with CARTOSAT II images, ground level spatial data collected through total station survey, collating spatial information with respect to plot boundaries, network of basic infrastructure like roads, sewerage, storm drainage and water lines, etc and superimposing this on the satellite image and importing them into GIS platform as the first step towards the preparation of Slum Development Plans and Slum Free City Plan.
 6. This may be undertaken with the help of technical partners of NRSC/ ISRO/other technical institutions.
 7. Identification and engagement of Lead NGO/CBO to guide and anchor community mobilization for the purpose of slum survey, (May be more than one NGO/CBO in different slum zones) of the city. These Lead NGOs/CBOs should also be associated in slum survey operations and dialogues for preparation of slum level development plans;
 8. Conduct of Slum Survey based on the detailed formats (with or without changes) prepared by the Ministry of Housing & Urban Poverty Alleviation with the help of National Buildings Organization (NBO) - after due training of trainers, training of survey personnel /canvassers and canvassing. It would be helpful for community mobilization to pick as

many canvassers from the sourced slum or nearby slum pockets;

9. Collection of bio-metric identification data of slum dwellers based on the above survey (subject to guidelines issued by Unique Identity Authority of India (UIDAI));
10. Entry of data from Slum Surveys in the web-enabled MIS application (to be provided by Ministry of HUPA), compilation and collation of data, preparation of Slum-wise, City and State Slum Survey Database and Baseline Reports. The MIS will assist in developing a robust Slum and Slum Households Information System. (Guidelines and software for development of the MIS will be issued by the Ministry of HUPA);
11. Integration of Slum MIS with GIS Maps to enable the preparation of GIS-enabled Slum Information System that is to be used for the preparation of meaningful Slum Development Plans and Slum-free City Plan using a city-wide/zone-based approach. (Guidelines and software for development of GIS platform and its integration with the MIS will be issued by the Ministry of HUPA);

Introduction to Pradhan Mantri Awas Yojana (PMAY)

Pradhan Mantri Awas Yojana (PMAY), a path breaking scheme for the slum dwellers and urban poor envisages a 'Pucca house to every family' through encouraging States to tackle the problem of slums in a holistic manner. It calls for a multi-pronged approach focusing on:

- ☐ Bringing existing slums within the formal system and enabling them to avail of the same level of basic amenities as the rest of the town.
- ☐ Redressing the failures of the formal system that lie behind the creation of slums.
- ☐ Tackling the shortages of urban land and housing that keep shelter out of reach of the urban poor and force them to resort to extra-legal solutions in a bid to retain their sources of livelihood and employment.
- ☐ Enactment of a set of reforms at the state and city level related to inclusive planning, regulation and financing, which would ensure that adequate fresh housing stock and services get created on an ongoing basis to address both current and future needs of cities.
- ☐ An integrated approach covering shelter, services and livelihoods for

poor slum communities.

The duration of Pradhan Mantri Awas Yojana [PMAY]

2015 TO 2022

Eligible Components of the PMAY:

Allotment of Houses

Allotment of dwelling units will be in the name of the female member of the . Alternatively, it can be allotted in the name of husband and wife jointly. Ownership of land required for every Beneficiary.

A EWS beneficiary family will comprise husband, wife and unmarried children. The beneficiary family should not own a pucca house (an all weather dwelling unit) either in his/her name or in the name of any member of his/her family in any part of India to be eligible to receive central assistance under the mission. EWS households are defined as households having an annual income up to Rs.3,00,000 (Rupees Three Lakhs). States/UTs shall have the flexibility to redefine the annual income criteria as per local conditions in consultation with the Centre.

Following infrastructure will be considered for support under PMAY:

1. Water connection
2. Toilet facilities
3. 24 x 7 Electric facilities
4. Roads

Need for Projects

This development project models will give benefits in the city . One of the key objectives of developing the Projects is to incentivize innovation and encourage new approaches and solutions that can demonstrably improve the quality and quantity of shelter and services for the poor.

Such innovation could encompass:

- ☐ Projects with strong community participation i.e. Slum upgradation/ redevelopment projects initiated/spearheaded by the community; or with their demonstrable involvement and participation in design, planning and implementation
- ☐ New models of public-private partnerships whereby the private sector can be encouraged to take up affordable housing for the EWS/LIG.
- ☐ Innovations in planning, demonstrating integrated livelihoods, shelter and services; or convergence.
- ☐ Innovative or cost effective and green building design and technologies.
- ☐ Financial innovations in delivering the city/state wide programme.

Aims and Objectives

Vision

The mission seeks to address the housing requirement of urban poor including slum dwellers through following programme verticals:

- Slum rehabilitation of Slum Dwellers with participation of private developers using land as a resource
- Promotion of Affordable Housing for weaker section through credit linked subsidy
- Affordable Housing in Partnership with Public & Private sectors
- Subsidy for beneficiary-led individual house construction

Objectives

The project has been designed keeping in mind the following objectives.

- ☐ Integrated development of all existing slums, notified or non-notified, i.e., development of infrastructure and housing in the slums/rehabilitation colonies for the slum dwellers/urban poor, including rental housing.
- ☐ Development/improvement/maintenance of basic services to the urban poor, including water supply, sewerage, drainage, solid waste management, approach and internal road, street lighting.
- ☐ The Creation of affordable housing stock, including rental housing with the provision of civic infrastructure and services, on ownership.
- ☐ Encouraging Public Private Partnership by having pay and use toilets and educate the slum dwellers for keeping the environment clean and hygienic.

State PMAY Mission Director

The Nodal Ministry and National Mission Directorate is Ministry of Housing & Urban Poverty Alleviation, Government of India.

The Nodal Department for West Bengal is Municipal Affairs Dept. (M.A. Department), Government of West Bengal. The state level Nodal Agency is State Urban Development Agency (SUDA) under M.A. Department. State Urban Development Agency was set up in 1991 with a view to ensuring proper implementation and monitoring of the centrally assisted programmes for generating employment opportunities and alleviation of poverty throughout the State. SUDA is a Society registered under the West Bengal Societies Registration Act, 1961.

Funding Pattern of PMAY

Funding pattern for PMAY(Housing for all)

- ☐ Central share 1.5 LAKHS of total cost of dwelling unit
- ☐ Beneficiary share 0.25 LAKHS of total cost of dwelling unit
- ☐ State share rest of total cost of dwelling unit
- ☐ State + ULB bear the cost of infrastructure
- ☐ State share for infrastructure to be minimum 5%
- ☐ ULB share for infrastructure to be minimum 5%
- ☐ Cost of infrastructure 10 % of sum total cost of dwelling unit

Approvals & Release of Funds

- ☐ Releases and approvals to be on the basis of DPRs which need to be submitted with approval of State Level Sanctioning and Monitoring Committee
- ☐ Innovative projects to be considered for sanction even in the preparatory stage.

☐ Central Funds to be released in three installments to the State Governments/SLNA; central assistance under different components will be released to the state / UTs after the approval of CSMC and with concurrence of the integrated Financial Division of the Ministry. Central share would be released in three installment of 40%, 40% and 20% each.

Materials of construction:

- ☐ PCC (1:3:6) for foundation
- ☐ RCC M-20 for substructure & superstructure (Column, Beam, Slab)
- ☐ HYSD Steel
- ☐ 1st Class Brick Masonry
- ☐ 1:6 (Cement: Sand) plaster – 10 mm on soffit of beam & slab, 15 mm on internal walls & 20 mm on external walls
- ☐ IPS flooring

Definition of Slum for Housing

Different definitions of a slum exist in different statutes and in urban poverty literature. For the purpose of HOUSING SCHEME, it is proposed to adopt the definition given in the 2001 Census, which is as follows:

- a. All areas notified as 'Slum' by State/Local Government and UT Administration under any Act;
- b. All areas recognized as 'Slum' by State/Local Government and UT Administration, which have not been formally notified as slum under any Act;

'Slum' or 'Slum Area' – is a compact settlement of at least 20 households (For NE & Special Category States it is 10-15 households) with a collection of poorly built tenements, mostly of temporary nature, crowded together usually with inadequate sanitary and drinking water facilities in unhygienic conditions.

Situation Appraisal

The people living in the slums mostly have kutcha (10) and semi-pucca (186) housing. In certain cases where pucca housing is available, they are usually in dilapidated condition. The kutcha houses are in very poor condition and require extensive repairs. Most of the houses have tiles on roof. While during the survey some of the houses have been noted to be in average condition, the quality of these houses is also speedily deteriorating.

Proposed Intervention

In line with the vision to 'housing for all', an integrated housing programme is proposed to be implemented. The target will be all the slum /Non Slum dwellers in the pocket.

Building Plan

The buildings are proposed to cover an area of approximate 32 Sq.mt along with provision of 2 rooms, kitchen and sanitation facility. The layout, size and type design of housing dwelling units depends on the local conditions and the preferences of the beneficiary. The houses, has been designed in accordance with the desire of the beneficiaries, keeping in view the climatic conditions and the need to provide ample space, kitchen, ventilation, sanitary facilities, etc. and the community perceptions, preferences and cultural attitudes.

In line with the scheme, carpet area of the house will be not less than 25 sq. mts and preferably two room accommodation plus kitchen and toilet should be constructed.

Compliance with Municipal Bye laws

All designs & drawings are created keeping in line with the municipal bye laws.

Building material

- ☐ PCC (1:3:6) for foundation
- ☐ RCC M-20 for substructure & superstructure (Column, Beam, Slab)
- ☐ HYSD Steel
- ☐ 1st class Brick Masonry
- ☐ 1:6 (Cement: Sand) plaster – 10 mm on soffit of beam & slab, 15 mm on internal walls & 20 mm on external walls
- ☐ IPS flooring

Structural Design

- ☐ Following are the general considerations in the analysis/design.
- ☐ For all structural elements, M20 grade concrete and Fe 415 grade of steel is used.
- ☐ Plinth beams passing through columns are provided as tie beams.
- ☐ Pedestals are proposed up to ground level.
- ☐ Beam Centre-line dimensions are followed for analysis and design.

- ☐ For all the building, walls of 250 mm and 125mm thick with 20 mm External plaster and 12 mm thick internal plaster are considered.
- ☐ Seismic loads are considered acting in the horizontal direction along either of the two principal directions.

Design data

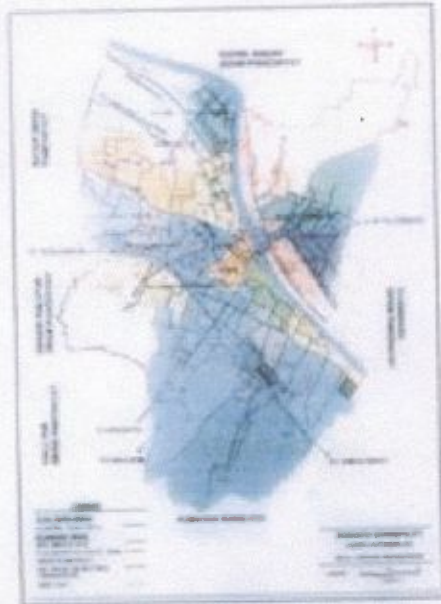
- ☐ Live load: 2.0 kN/m² at typical floor
- ☐ 1.5 kN/m² on terrace (With Access) : 0.75 kN/m² on terrace (without Access)
- ☐ Floor finish 50mm (0.05*24) = : 1.2 kN/m²
- ☐ Ceiling plaster 12mm (0.012*20.8) : 0.25 kN/m²
- ☐ Partition walls (Wherever Necessary) : 1.0 kN/m²
- ☐ Terrace finish: 1.5 kN/m²
- ☐ Earthquake load: As per IS-1893 (Part 1) - 2002
- ☐ Depth of foundation below ground: ,0.7 m
- ☐ Walls: 250 mm thick brick masonry walls at external and 125mm walls internal.

Reference codes:

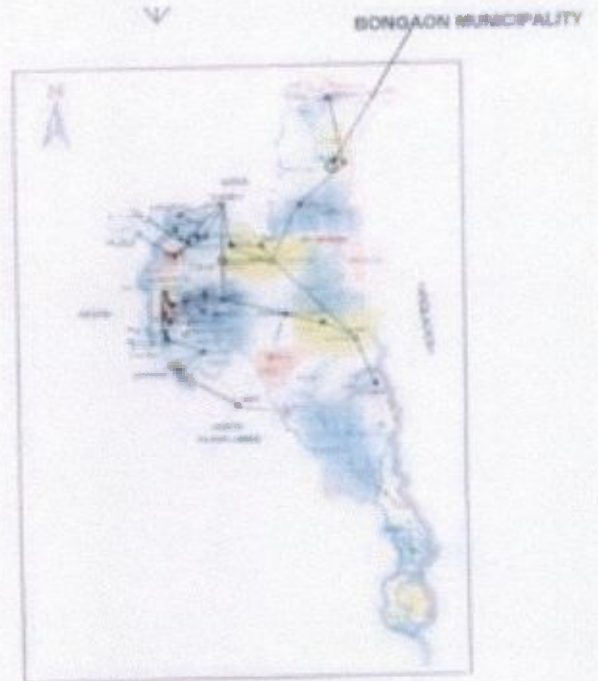
- ☐ IS 456: 2000 - Code of practice -Plain and Reinforced concrete.
- ☐ IS :1893 :2002 - Criteria for Earthquake resistant design of structures(Part-1)
- ☐ IS: 13920: 1993 - Ductile detailing of Reinforced concrete structures subjected to seismic forces.
- ☐ SP: 34 - Hand Book on Concrete Reinforcement and Detailing.
- ☐ S: 875: 1987 - Code of practice for design loads (other than earthquake) for buildings and structures. (Part-2)

Introduction to Bongaon Municipality:

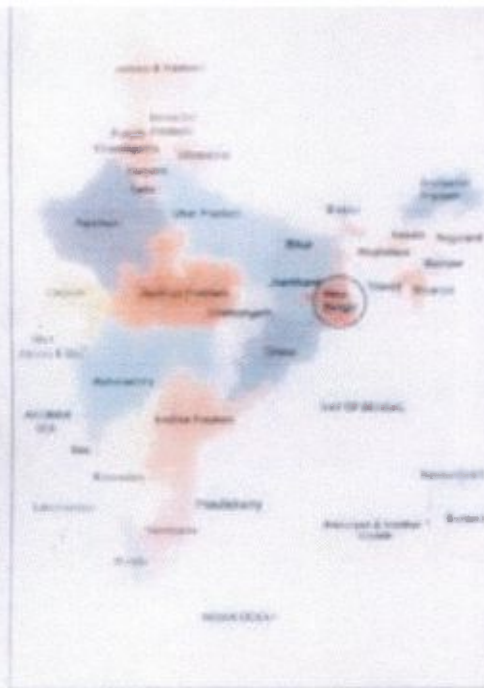
Bongaon is a "C" category town of west Bengal. The town Bongaon is very well linked with its Sub divisional head quarter and also with Kolkata (State Capital) through National & state Highways. It is just 78km away from Kolkata, it has an average elevation of 7 meters (22feet),it has enough scope for development activities. Bongaon is a sub-divisional Town, Situated within the District of North 24 Parganas. It is surrounded in the east by neighboring Country , Bangladesh. West by North 24 Parganas District, South by North 24 parganas district , and North by Nadia District. The river named Ichamati flow over this town. The vision of the Bongaon Municipality is to transform Bongaon into a vibrant, Beautiful, green, environmentally clean, pollution free urban area along with self reliant, transparent, pro-poor and technically equipped governance. Providing basic infrastructures like water supply, sanitation, communication and storm water drainage , solid waste management along with health facilities as per standards and norms to all the citizens. The existing land to be used properly.



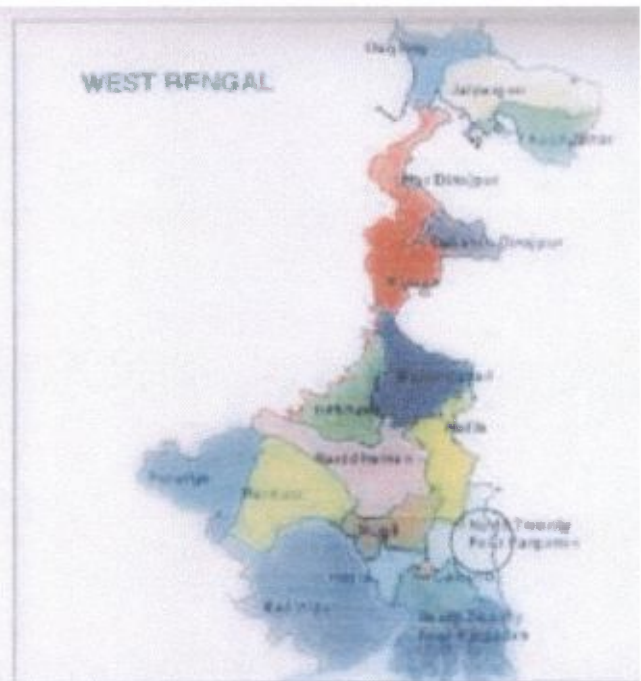
BONGAON MUNICIPAL MAP



NORTH 24 PARGANAS



INDIA



WEST BENGAL

1.3. City Profile and Overview

Bongaon is a city and a Municipality in North 24 Parganas District in the State of West Bengal, India. It is one of the five sub divisional town in the district of North 24 Parganas having the district Head Qaters at Barasat .The Bongaon town is located lat 23.04° N 88.83° E and at an average altitude of 7 metres (22 feet) above M.S. L. It is the last station on the Sealdah-Bongaon section of Eastern Railway, 77 km from Sealdah Station.. The Sealdah – Bongaon railway was built between 1882 and 1884 and was subsiquently extented upto Petropole, the terminal station at the Indo- Bangladesh border.

- i) Bongaon Municipality was established in the year 27/01/1954, Within this eventful period it has made despite numerous odds a remarkable progress. It started its journey with only 5 Circle with 5 Nos of Councillor. Today the total number of population has 102,115 and also 22 Nos. of Ward. (Ref. ward map no. M2,page 26A)
- ii) Administrative Boundary:- The Bongaon Municipality is situated under North 24 Parganas Districts. It is surrounded by the Kolapur Panchyet in the east,Chyagharia Panchyet in the north, Kolapur Panchyet in the South and Gopalnagar II in the West(Map)
 - a) Rail –Bongaon is connected by railway service to Kolkata in the south and Ranaghat in the north which are again connected to all major cities and in business activities in the country.). It is the last station on the Sealdah-Bongaon section of Eastern Railway, 77 km from Sealdah Station although it is extented upto Indo-Bangladesh border at Petropole for the goods traffic. It is part of the Kolkata Suburban Railway system. The Sealdah – Bongaon railway was built between 1882 and 1884.Bongaon is one of the getwats to the neighboring country Bangladesh.
 - b) Road- National Highway No-34 goes through the Bongaon Subdivision. "Chakdah Road" is the connector/Bypass between NH-34 and NH-35. (connectivity map)
 - c) Air port- The nearest airport is Netaji Subhas Chandra Bose (International,Domestic) Airport situated at Dum Dum which is nearly 70 km from Bongaon.
 - d) Sea port – The navigable route of waterways used by the Kolkata Dock is the only source available to Bongaon area.
- iii) Economic Base- The majority of house holds of Bongaon have single source income which is reported as 81.23% of the total house holds and the rest 18.77% house holds

have 2 earning members in a family (source : Socio-Economic House Hold Survey,2007).

- iv) Demographic growth- As of 2001 India census, Bongaon had a population of 102,115. Males constitute 51% of the population and females 49%. Bongaon has an average literacy rate of 76%, higher than the national average of 59.5%; with 55% of the Males and 45% of Females literate. 10% of the population is under 6 years of age.
- v) Climatic Data- Bongaon is located at 23.04° N 88.83° E. It has an average elevation of 7 metres (22 feet) Rainfall - 1,579mm (normal). Temperature - Max 41 °C in May and Min 10 °C in January. Relative Humidity - Between 50% in March & 90% in July.

Milstones:

ELECTRIC Crematorium :

Our electric crematorium namely has been constructed by Bongaon Municipality the bank of river Ichhamoti. The Crematorium is double Furnace Unit and with secondary burning chamber. Most modern in its category and Air pollution is nearly Zero.

SeshKheya :

For carry of dead body in decent manner from Hospital residence and finally upto Burning Ghat a SeshKheya is always ready available at our main Administrative Office. The body chamber of our SeshKheya is fully Air Conditioned and stainless steel finish.

Ambulance Facility :

This Municipality is providing Ambulance facility for carrying patients to Hospital within and outside Municipality area. This service is available from main administrative building at City Centre and from Maternity Centre.

Health Service : For the benefit of down trodden & weaker section of our society this Corporation has established Health units are as follows:-

- Health Centre
- Maternity Centre
- Diagnostic Centre
- Primary Health Posts

Water Supply provided by PHE

In existing water supply system of Municipality town, Bongaon Municipality provides water supply to the major part. The infrastructure available with HM includes treatment plant.

The Treatment plant, Rising main pipeline, Booster Pumping stations, OHR and distribution network, which are in existence today. Extension of the distribution network to cover added areas to meet shortfall in demand have been carried out by HM from time to time.

- **Citizen Charter**
- **Double Entry Accrual Based Accounting System**
- **Birth & Death Certificate computerization system**
- **Tax collection computerization system**
- **Store computerization system**
- **80% increase in own source revenue**



Jawaharlal Nehru Nation Urban Renewal Mission (Jnnurm)

Government of India has decided to launch Jawaharlal Nehru Nation Urban Renewal Mission (JNNURM) with an aim to encourage reforms and fast-track planned development of identified cities. The focus is majorly on efficiency in urban infrastructure and service delivery mechanisms, community participation and accountability of ULBs towards citizens. Solid Waste Management Best performing city.

IHSDP Schemes of JNNURM under BONGAON MUNICIPALITY

BSUP PHASE-I

Project Name :	IHSDP Scheme for the Town of Bongaon , 24 Parganas (North) ,West Bengal.
Date of Sanction :	27/03/2009
Project Cost (Rs in Lakh)	Rs. 1463.89 Lakhs.
Number of Dwelling Units	767 No's.

Infrastructure Component**Funding Pattern (Rs. In Lakh)**

1. Water Supply	Rs. 53.41
2. Drainage	Rs. 104.03
3. Cement Concrete Road	Rs. 194.87
4. Bituminous Road	Rs. 33.61
5. Street Light	Rs. 66.90
6. Community Hall	Rs. 50.96
7. Digester	Rs. 25.00
8. Rickshaw Stand	Rs. 7.94
9. Animal pen	Rs. 27.54
10. Hedge boundary	Rs. 1.71
11. Informal Market	Rs. 59.07
12. Livelihood Centre	Rs. 67.70
13. Jogging Track	Rs. 4.18

Total =**Rs. 1463.89**

This project is near to completion.

Technical Assistance**MED****Nodal Agency****SUDA**

Population

Demographic Data for Bongaon Municipality

Year	Population	Area (Sq. km)	Density (Pop/Sq. km)	% Growth 91-2001		
				Bongaon	West Bengal	India
2001	102163	14.274	6718	6.15	24.77	23.52
2011	108864					
2021	115559					

Total Area of Municipality	14.274 Sq. Km.
Population (as per 2011 SECC)	108864
Male (as per 2011 SECC)	55382
Female (as per 2011 SECC)	53482
Density of Population (as per 2011 SECC)	6718
Number of Municipal Wards	22
Number of Councillors	22

City Level Number of notified and non-notified slums					
City	No. of Non-Slums	No. of Notified Slums	No. of NonNotified	% Proportion of Slums	
				No. of Notified Non-Slums	No. of Notified
Bongaon	0	23	15	60%	40%

Key Findings – Slums under Municipality :

List of slums under Bongaon Municipality :

SL. NO.	Ward Number	Slum Code	Slum Name	Number of total Households (Including pucca)	AREA in Sq Mt
1	1	10009	KUTHIBARY AMBEDKAR COLONY & JOYPUR	244	1078
2	2	10035	JOYPUR	669	240
3	3	20005	JOYPUR FULTALA COLONY	187	95
4	3	10015	MATHPARA & CHRISTANPARA	283	205
5	3	20006	MATIGANJ NICHU PARA	29	48
6	4	10011	BICHALIHATA	73	26
7	5	10018	KHAIRAMARY	441	221
8	6	20027	BIBHUTIPALLY JOLE	95	85
9	6	20024	MATSAJIBI PARA	31	10
10	6	20026	NATUNGRAM HATAT COLONY	23	78
11	6	10013	TABU COLONY & HATAT COLONY	317	68
12	6	20025	TATIPARA	106	12
13	6	20023	BATTALA (BIBHUTIPALLY)	41	108
14	7	10017	DAS PARA & MINI DAS PARA	166	118
15	7	20028	RAMKRISHNA PALLY (DARGA TALA)	373	160
16	7	20029	CHAMPA BERIA (CHIT MAHAL)	63	90
17	8	10001	CHAMPABERIA	508	286
18	9	20007	BANABIHARI COLONY	88	260
19	9	10014	THAKURPALLY & SHAKTIGARH	460	180
20	10	10032	SHAKTIGARH & MATHPARA	371	69
21	11	10022	SUBHASHPALLY & DEBGARH	571	177
22	12	10022	SUBHASHPALLY & DEBGARH	439	118
23	13	10019	CHARAKTALA	53	25
24	13	20012	PACHIM PARA	228	31
25	14	20030	GANDHIPALLY	33	15
26	14	10021	SUBHASHPALLY	338	315
27	15	10034	KURIRMATH HAZRATALA	337	115
28	16	20004	BASAK PARA	96	60
29	16	10016	MAJHERPARA	327	8
30	17	10020	SHIMULTALA	293	280
31	18	10010	MILANPALLY & PURBAPARA	381	79
32	19	10037	POLLYSHREE	836	1045
33	19	20003	CHITRAKAR PARA	43	110
34	20	10008	SAHAPARA & BABUPARA	233	276
35	21	10036	DHAKAPARA	687	2489

36	22	10033	NAYAGOPALGANJ	501	128
37	22	10031	SIKDARPALLY	411	1800
38	22	20002	SOUTH SUBHAS PALLY	27	134
			TOTAL	10402	10642

Project Justification

For the following reasons Bongaon Municipality selected the slums namely mentioned below as first project for preparation of DPR under HFAPoA (PMAY):

Ward Number	Slum Code	Slum Name	Slum Status	Physical location	Ownership of Land	Prone to flooding	Fringe Area / Core Area
1	10009	KUTHIBARY AMBEDKAR COLONY & JOYPUR	Notified	Other / non hazardous zone	Private	Not Prone	F
2	10035	JOYPUR	Notified	Other / non hazardous zone	Private	Not Prone	F
3	20005	JOYPUR FULTALA COLONY	Non-Notified	Other / non hazardous zone	Private	Not Prone	F
3	10015	MATHPARA & CHRISTANPARA	Notified	Other / non hazardous zone	Private	Not Prone	F
3	20006	MATIGANJ NICHU PARA	Non-Notified	Other / non hazardous zone	Private	Not Prone	F
4	10011	BICALIHATA	Notified	Other / non hazardous zone	Private	Not Prone	C
5	10018	KHAIRAMARY	Notified	Other / non hazardous zone	Private	Not Prone	F
6	20027	BIBHUTIPALLY JOLE	Non-Notified	Other / non hazardous zone	Private	Not Prone	F
6	20024	MATSAJIBI PARA	Non-Notified	Other / non hazardous zone	Private	Not Prone	F
6	20026	NATUNGRAM HATAT COLONY	Non-Notified	Other / non hazardous zone	Private	Not Prone	F
6	10013	TABU COLONY & HATAT COLONY	Notified	Other / non hazardous zone	Private	Not Prone	F
6	20025	TATIPARA	Non-Notified	Other / non hazardous zone	Private	Not Prone	F
6	20023	BATTALA (BIBHUTIPALLY)	Non-Notified	Other / non hazardous zone	Private	Not Prone	F
7	10017	DAS PARA & MINI DAS PARA	Notified	Other / non hazardous zone	Private	Not Prone	F
7	20028	RAMKRISHNA PALLY (DARGA TALA)	Non-Notified	Other / non hazardous zone	Private	Not Prone	F
7	20029	CHAMPA BERIA (CHIT MAHAL)	Non-Notified	Other / non hazardous zone	Private	Not Prone	F

8	10001	CHAMPABERIA	Notified	Other / non hazardous zone	Private	Not Prone	F
9	20007	BANABIHARI COLONY	Non-Notified	Other / non hazardous zone	Private	Not Prone	F
9	10014	THAKURPALLY & SHAKTIGARH	Notified	Other / non hazardous zone	Private	Not Prone	F
10	10032	SHAKTIGARH & MATHPARA	Notified	Other / non hazardous zone	Private	Not Prone	F
11	10022	SUBHASHPALLY & DEBGARH	Notified	Other / non hazardous zone	Private	Not Prone	F
12	10022	SUBHASHPALLY & DEBGARH	Notified	Other / non hazardous zone	Private	Not Prone	F
13	10019	CHARAKTALA	Notified	Other / non hazardous zone	Private	Not Prone	C
13	20012	PACHIM PARA	Non-Notified	Other / non hazardous zone	Private	Not Prone	C
14	20030	GANDHIPALLY	Non-Notified	Other / non hazardous zone	Private	Not Prone	F
14	10021	SUBHASHPALLY	Notified	Other / non hazardous zone	Private	Not Prone	F
15	10034	KURIRMATH HAZRATALA	Notified	Other / non hazardous zone	Private	Not Prone	C
16	20004	BASAK PARA	Non-Notified	Other / non hazardous zone	Private	Not Prone	C
16	10016	MAJHERPARA	Notified	Other / non hazardous zone	Private	Not Prone	C
17	10020	SHIMULTALA	Notified	Other / non hazardous zone	Private	Not Prone	F
18	10010	MILANPALLY & PURBAPARA	Notified	Other / non hazardous zone	Private	Not Prone	C
19	10037	POLLYSHREE	Notified	Other / non hazardous zone	Private	Not Prone	F
19	20003	CHITRAKAR PARA	Non-Notified	Other / non hazardous zone	Private	Not Prone	F
20	10008	SAHAPARA & BABUPARA	Notified	Other / non hazardous zone	Private	Not Prone	C
21	10036	DHAKAPARA	Notified	Other / non hazardous zone	Private	Not Prone	F
22	10033	NAYAGOPALGANJ	Notified	Other / non hazardous zone	Private	Not Prone	F
22	10031	SIKDARPALLY	Notified	Other / non hazardous zone	Private	Not Prone	F
22	20002	SOUTH SUBHAS PALLY	Non-Notified	Other / non hazardous zone	Private	Not Prone	F

Migration

Maximum dwellers have migrated from rural areas due to lack of employment in agriculture sector. All household had migrated from rural to urban area. Majority of the population of this slum is living for more than 30 years in this slum. Hence, dwellers are now permanently depending on 22 nos slums and 1 no Non slum. This justifies as a parameter on the importance of Slum for In situ development.

Housing Status

Housing is the constituent of the social infrastructure of the economy. Like the other constituents, such as the system of education and health, housing also can either reduce or enhance the disparities in the society.

House Type /Structure

Sl No	Name of Slum	Semi Pucca	Kuchha	Total
1	KUTHIBARY AMBEDKAR COLONY & JOYPUR	64	67	131
2	JOYPUR	38	52	90
3	JOYPUR FULTALA COLONY	18	08	26
4	MATHPARA & CHRISTANPARA	31	11	42
5	MATIGANJ NICHU PARA	11	1	12
6	BICHALIHATA	17	4	21
7	KHAIRAMARY	11	38	49
8	BIBHUTIPALLY JOLE	0	2	2
9	MATSAJIBI PARA	1	4	5
10	NATUNGRAM HATAT COLONY	1	1	2
11	TABU COLONY & HATAT COLONY	12	16	28
12	TATIPARA	7	3	10

13	BATTALA (BIBHUTIPALLY)	1	1	2
14	DAS PARA & MINI DAS PARA	9	22	31
15	RAMKRISHNA PALLY (DARGA TALA)	10	46	56
16	CHAMPA BERIA (CHIT MAHAL)	10	2	12
17	CHAMPABERIA	50	20	70
18	BANABIHARI COLONY	6	0	6
19	THAKURPALLY & SHAKTIGARH	31	30	61
20	SHAKTIGARH & MATHPARA	30	30	60
21	SUBHASHPALLY & DEBGARH	27	43	70
22	SUBHASHPALLY & DEBGARH	30	20	50
23	CHARAKTALA	0	9	9
24	PACHIM PARA	8	14	22
25	GANDHIPALLY	10	4	14
26	SUBHASHPALLY	13	13	26
27	KURIRMATH HAZRATALA	23	16	39
28	BASAK PARA	1	7	8
29	MAJHERPARA	39	14	53
30	SHIMULTALA	83	16	99
31	MILANPALLY & PURBAPARA	27	3	30
32	POLLYSHREE	35	97	132
33	CHITRAKAR PARA	4	7	11
34	SAHAPARA & BABUPARA	15	33	48
35	DHAKAPARA	14	37	51
36	NAYAGOPALGANJ	24	48	72
37	SIKDARPALLY	13	31	44
38	SOUTH SUBHAS PALLY	1	5	6
		725	775	1500

Land Tenure status

All of the existing households are encroachment on Municipal land.

KUTHIBARY AMBEDKAR COLONY & JOYPUR	
Physical Infrastructure	Status
1. Connectivity to City-wide Water Supply System	Partially connected
2. Connectivity to City-wide Storm-water Drainage Supply System	Partially connected
3. Connectivity to City-wide Sewerage System	No
4. Whether the slum is prone to flooding due to rains	No
5. Frequency of garbage Disposal	Daily
6. Arrangement for Global Disposal	Municipal staff
7. Frequency of clearance open drains	Once in 2 days
8. Approach Road/Lane/Constructed Path to Slum	Motorable katcha
9. Distance from the nearest Motorable road	Less than 0.5 km
10. Internal Road	Non-motorable
11. Whether Street light facility is available in the Slum	Yes
JOYPUR	
Physical Infrastructure	Status
1. Connectivity to City-wide Water Supply System	Partially connected
2. Connectivity to City-wide Storm-water Drainage Supply System	Partially connected
3. Connectivity to City-wide Sewerage System	No
4. Whether the slum is prone to flooding due to rains	No
5. Frequency of garbage Disposal	Daily
6. Arrangement for Global Disposal	Municipal staff
7. Frequency of clearance open drains	Once in 2 days
8. Approach Road/Lane/Constructed Path to Slum	Motorable katcha
9. Distance from the nearest Motorable road	Less than 0.5 km
10. Internal Road	Non-motorable
11. Whether Street light facility is available in the Slum	Yes
JOYPUR FULTALA COLONY	

Physical Infrastructure	Status
1. Connectivity to City-wide Water Supply System	Partially connected
2. Connectivity to City-wide Strom-water Drainage Supply System	Partially connected
3. Connectivity to City-wide Sewerage System	No
4. Whether the slum is prone to flooding due to rains	No
5. Frequency of garbage Disposal	Daily
6. Arrangement for Global Disposal	Municipal staff
7. Frequency of clearance open drains	Once in 2 days
8. Approach Road/Lane/Constructed Path to Slum	Motorable katcha
9. Distance from the nearest Motorable road	Less than 0.5 km
10. Internal Road	Non-motorable
11. Whether Street light facility is available in the Slum	Yes
MATHPARA & CHRISTANPARA	
Physical Infrastructure	Status
1. Connectivity to City-wide Water Supply System	Partially connected
2. Connectivity to City-wide Strom-water Drainage Supply System	Partially connected
3. Connectivity to City-wide Sewerage System	No
4. Whether the slum is prone to flooding due to rains	No
5. Frequency of garbage Disposal	Daily
6. Arrangement for Global Disposal	Municipal staff
7. Frequency of clearance open drains	Once in 2 days
8. Approach Road/Lane/Constructed Path to Slum	Motorable katcha
9. Distance from the nearest Motorable road	Less than 0.5 km
10. Internal Road	Non-motorable
11. Whether Street light facility is available in the Slum	Yes
MATIGANJ NICHU PARA	
Physical Infrastructure	Status
1. Connectivity to City-wide Water Supply System	Partially connected
2. Connectivity to City-wide Strom-water Drainage Supply System	Partially connected
3. Connectivity to City-wide Sewerage System	No
4. Whether the slum is prone to flooding due to rains	No
5. Frequency of garbage Disposal	Daily

6. Arrangement for Global Disposal	Municipal staff
7. Frequency of clearance open drains	Once in 2 days
8. Approach Road/Lane/Constructed Path to Slum	Motorable katcha
9.Distance from the nearest Motorable road	Less than 0.5 km
10.Internal Road	Non-motorable
11.Whether Street light facility is available in the Slum	Yes
BICHALIHATA	
Physical Infrastructure	Status
1. Connectivity to City-wide Water Supply System	Partially connected
2. Connectivity to City-wide Storm-water Drainage Supply System	Partially connected
3. Connectivity to City-wide Sewerage System	No
4.Whether the slum is prone to flooding due to rains	No
5. Frequency of garbage Disposal	Daily
6. Arrangement for Global Disposal	Municipal staff
7. Frequency of clearance open drains	Once in 2 days
8. Approach Road/Lane/Constructed Path to Slum	Motorable katcha
9.Distance from the nearest Motorable road	Less than 0.5 km
10.Internal Road	Non-motorable
11.Whether Street light facility is available in the Slum	Yes
KHAIRAMARY	
Physical Infrastructure	Status
1. Connectivity to City-wide Water Supply System	Partially connected
2. Connectivity to City-wide Storm-water Drainage Supply System	Partially connected
3. Connectivity to City-wide Sewerage System	No
4.Whether the slum is prone to flooding due to rains	No
5. Frequency of garbage Disposal	Daily
6. Arrangement for Global Disposal	Municipal staff
7. Frequency of clearance open drains	Once in 2 days
8. Approach Road/Lane/Constructed Path to Slum	Motorable katcha
9.Distance from the nearest Motorable road	Less than 0.5 km
10.Internal Road	Non-motorable
11.Whether Street light facility is available in the Slum	Yes
BIBHUTIPALLY JOLE	

Physical Infrastructure	Status
1. Connectivity to City-wide Water Supply System	Partially connected
2. Connectivity to City-wide Storm-water Drainage Supply System	Partially connected
3. Connectivity to City-wide Sewerage System	No
4. Whether the slum is prone to flooding due to rains	No
5. Frequency of garbage Disposal	Daily
6. Arrangement for Global Disposal	Municipal staff
7. Frequency of clearance open drains	Once in 2 days
8. Approach Road/Lane/Constructed Path to Slum	Motorable katcha
9. Distance from the nearest Motorable road	Less than 0.5 km
10. Internal Road	Non-motorable
11. Whether Street light facility is available in the Slum	Yes
MATSAJIBI PARA	
Physical Infrastructure	Status
1. Connectivity to City-wide Water Supply System	Partially connected
2. Connectivity to City-wide Storm-water Drainage Supply System	Partially connected
3. Connectivity to City-wide Sewerage System	No
4. Whether the slum is prone to flooding due to rains	No
5. Frequency of garbage Disposal	Daily
6. Arrangement for Global Disposal	Municipal staff
7. Frequency of clearance open drains	Once in 2 days
8. Approach Road/Lane/Constructed Path to Slum	Motorable katcha
9. Distance from the nearest Motorable road	Less than 0.5 km
10. Internal Road	Non-motorable
11. Whether Street light facility is available in the Slum	Yes
NATUNGRAM HATAT COLONY	
Physical Infrastructure	Status
1. Connectivity to City-wide Water Supply System	Partially connected
2. Connectivity to City-wide Storm-water Drainage Supply System	Partially connected
3. Connectivity to City-wide Sewerage System	No
4. Whether the slum is prone to flooding due to rains	No
5. Frequency of garbage Disposal	Daily

6. Arrangement for Global Disposal	Municipal staff
7. Frequency of clearance open drains	Once in 2 days
8. Approach Road/Lane/Constructed Path to Slum	Motorable katcha
9.Distance from the nearest Motorable road	Less than 0.5 km
10.Internal Road	Non-motorable
11.Whether Street light facility is available in the Slum	Yes

TABU COLONY & HATAT COLONY

Physical Infrastructure	Status
1. Connectivity to City-wide Water Supply System	Partially connected
2. Connectivity to City-wide Storm-water Drainage Supply System	Partially connected
3. Connectivity to City-wide Sewerage System	No
4.Whether the slum is prone to flooding due to rains	No
5. Frequency of garbage Disposal	Daily
6. Arrangement for Global Disposal	Municipal staff
7. Frequency of clearance open drains	Once in 2 days
8. Approach Road/Lane/Constructed Path to Slum	Motorable katcha
9.Distance from the nearest Motorable road	Less than 0.5 km
10.Internal Road	Non-motorable
11.Whether Street light facility is available in the Slum	Yes

TATIPARA

Physical Infrastructure	Status
1. Connectivity to City-wide Water Supply System	Partially connected
2. Connectivity to City-wide Storm-water Drainage Supply System	Partially connected
3. Connectivity to City-wide Sewerage System	No
4.Whether the slum is prone to flooding due to rains	No
5. Frequency of garbage Disposal	Daily
6. Arrangement for Global Disposal	Municipal staff
7. Frequency of clearance open drains	Once in 2 days
8. Approach Road/Lane/Constructed Path to Slum	Motorable katcha
9.Distance from the nearest Motorable road	Less than 0.5 km
10.Internal Road	Non-motorable
11.Whether Street light facility is available in the Slum	Yes

BATTALA (BIBHUTIPALLY)

Physical Infrastructure	Status
1. Connectivity to City-wide Water Supply System	Partially connected
2. Connectivity to City-wide Strom-water Drainage Supply System	Partially connected
3. Connectivity to City-wide Sewerage System	No
4. Whether the slum is prone to flooding due to rains	No
5. Frequency of garbage Disposal	Daily
6. Arrangement for Global Disposal	Municipal staff
7. Frequency of clearance open drains	Once in 2 days
8. Approach Road/Lane/Constructed Path to Slum	Motorable katcha
9. Distance from the nearest Motorable road	Less than 0.5 km
10. Internal Road	Non-motorable
11. Whether Street light facility is available in the Slum	Yes
DAS PARA & MINI DAS PARA	
Physical Infrastructure	Status
1. Connectivity to City-wide Water Supply System	Partially connected
2. Connectivity to City-wide Strom-water Drainage Supply System	Partially connected
3. Connectivity to City-wide Sewerage System	No
4. Whether the slum is prone to flooding due to rains	No
5. Frequency of garbage Disposal	Daily
6. Arrangement for Global Disposal	Municipal staff
7. Frequency of clearance open drains	Once in 2 days
8. Approach Road/Lane/Constructed Path to Slum	Motorable katcha
9. Distance from the nearest Motorable road	Less than 0.5 km
10. Internal Road	Non-motorable
11. Whether Street light facility is available in the Slum	Yes
RAMKRISHNA PALLY (DARGA TALA)	
Physical Infrastructure	Status
1. Connectivity to City-wide Water Supply System	Partially connected
2. Connectivity to City-wide Strom-water Drainage Supply System	Partially connected
3. Connectivity to City-wide Sewerage System	No
4. Whether the slum is prone to flooding due to rains	No

5. Frequency of garbage Disposal	Daily
6. Arrangement for Global Disposal	Municipal staff
7. Frequency of clearance open drains	Once in 2 days
8. Approach Road/Lane/Constructed Path to Slum	Motorable katcha
9.Distance from the nearest Motorable road	Less than 0.5 km
10.Internal Road	Non-motorable
11.Whether Street light facility is available in the Slum	Yes
CHAMPA BERIA (CHIT MAHAL)	
Physical Infrastructure	Status
1. Connectivity to City-wide Water Supply System	Partially connected
2. Connectivity to City-wide Storm-water Drainage Supply System	Partially connected
3. Connectivity to City-wide Sewerage System	No
4.Whether the slum is prone to flooding due to rains	No
5. Frequency of garbage Disposal	Daily
6. Arrangement for Global Disposal	Municipal staff
7. Frequency of clearance open drains	Once in 2 days
8. Approach Road/Lane/Constructed Path to Slum	Motorable katcha
9.Distance from the nearest Motorable road	Less than 0.5 km
10.Internal Road	Non-motorable
11.Whether Street light facility is available in the Slum	Yes
BANABIHARI COLONY	
Physical Infrastructure	Status
1. Connectivity to City-wide Water Supply System	Partially connected
2. Connectivity to City-wide Storm-water Drainage Supply System	Partially connected
3. Connectivity to City-wide Sewerage System	No
4.Whether the slum is prone to flooding due to rains	No
5. Frequency of garbage Disposal	Daily
6. Arrangement for Global Disposal	Municipal staff
7. Frequency of clearance open drains	Once in 2 days
8. Approach Road/Lane/Constructed Path to Slum	Motorable katcha
9.Distance from the nearest Motorable road	Less than 0.5 km
10.Internal Road	Non-motorable
11.Whether Street light facility is available in the Slum	Yes

THAKURPALLY & SHAKTIGARH	
Physical Infrastructure	Status
1. Connectivity to City-wide Water Supply System	Partially connected
2. Connectivity to City-wide Strom-water Drainage Supply System	Partially connected
3. Connectivity to City-wide Sewerage System	No
4. Whether the slum is prone to flooding due to rains	No
5. Frequency of garbage Disposal	Daily
6. Arrangement for Global Disposal	Municipal staff
7. Frequency of clearance open drains	Once in 2 days
8. Approach Road/Lane/Constructed Path to Slum	Motorable katcha
9. Distance from the nearest Motorable road	Less than 0.5 km
10. Internal Road	Non-motorable
11. Whether Street light facility is available in the Slum	Yes
SHAKTIGARH & MATHPARA	
Physical Infrastructure	Status
1. Connectivity to City-wide Water Supply System	Partially connected
2. Connectivity to City-wide Strom-water Drainage Supply System	Partially connected
3. Connectivity to City-wide Sewerage System	No
4. Whether the slum is prone to flooding due to rains	No
5. Frequency of garbage Disposal	Daily
6. Arrangement for Global Disposal	Municipal staff
7. Frequency of clearance open drains	Once in 2 days
8. Approach Road/Lane/Constructed Path to Slum	Motorable katcha
9. Distance from the nearest Motorable road	Less than 0.5 km
10. Internal Road	Non-motorable
11. Whether Street light facility is available in the Slum	Yes
SUBHASHPALLY & DEBGARH	
Physical Infrastructure	Status
1. Connectivity to City-wide Water Supply System	Partially connected
2. Connectivity to City-wide Strom-water Drainage Supply System	Partially connected
3. Connectivity to City-wide Sewerage System	No
4. Whether the slum is prone to flooding due to rains	No

5. Frequency of garbage Disposal	Daily
6. Arrangement for Global Disposal	Municipal staff
7. Frequency of clearance open drains	Once in 2 days
8. Approach Road/Lane/Constructed Path to Slum	Motorable katcha
9.Distance from the nearest Motorable road	Less than 0.5 km
10.Internal Road	Non-motorable
11.Whether Street light facility is available in the Slum	Yes
SUBHASHPALLY & DEBGARH	
Physical Infrastructure	Status
1. Connectivity to City-wide Water Supply System	Partially connected
2. Connectivity to City-wide Storm-water Drainage Supply System	Partially connected
3. Connectivity to City-wide Sewerage System	No
4.Whether the slum is prone to flooding due to rains	No
5. Frequency of garbage Disposal	Daily
6. Arrangement for Global Disposal	Municipal staff
7. Frequency of clearance open drains	Once in 2 days
8. Approach Road/Lane/Constructed Path to Slum	Motorable katcha
9.Distance from the nearest Motorable road	Less than 0.5 km
10.Internal Road	Non-motorable
11.Whether Street light facility is available in the Slum	Yes
CHARAKTALA	
1. Connectivity to City-wide Water Supply System	Partially connected
2. Connectivity to City-wide Storm-water Drainage Supply System	Partially connected
3. Connectivity to City-wide Sewerage System	No
4.Whether the slum is prone to flooding due to rains	No
5. Frequency of garbage Disposal	Daily
6. Arrangement for Global Disposal	Municipal staff
7. Frequency of clearance open drains	Once in 2 days
8. Approach Road/Lane/Constructed Path to Slum	Motorable katcha
9.Distance from the nearest Motorable road	Less than 0.5 km
10.Internal Road	Non-motorable
11.Whether Street light facility is available in the Slum	Yes
PACHIM PARA	

1. Connectivity to City-wide Water Supply System	Partially connected
2. Connectivity to City-wide Storm-water Drainage Supply System	Partially connected
3. Connectivity to City-wide Sewerage System	No
4. Whether the slum is prone to flooding due to rains	No
5. Frequency of garbage Disposal	Daily
6. Arrangement for Global Disposal	Municipal staff
7. Frequency of clearance open drains	Once in 2 days
8. Approach Road/Lane/Constructed Path to Slum	Motorable katcha
9. Distance from the nearest Motorable road	Less than 0.5 km
10. Internal Road	Non-motorable
11. Whether Street light facility is available in the Slum	Yes
GANDHIPALLY	
1. Connectivity to City-wide Water Supply System	Partially connected
2. Connectivity to City-wide Storm-water Drainage Supply System	Partially connected
3. Connectivity to City-wide Sewerage System	No
4. Whether the slum is prone to flooding due to rains	No
5. Frequency of garbage Disposal	Daily
6. Arrangement for Global Disposal	Municipal staff
7. Frequency of clearance open drains	Once in 2 days
8. Approach Road/Lane/Constructed Path to Slum	Motorable katcha
9. Distance from the nearest Motorable road	Less than 0.5 km
10. Internal Road	Non-motorable
11. Whether Street light facility is available in the Slum	Yes
SUBHASHPALLY	
1. Connectivity to City-wide Water Supply System	Partially connected
2. Connectivity to City-wide Storm-water Drainage Supply System	Partially connected
3. Connectivity to City-wide Sewerage System	No
4. Whether the slum is prone to flooding due to rains	No
5. Frequency of garbage Disposal	Daily
6. Arrangement for Global Disposal	Municipal staff
7. Frequency of clearance open drains	Once in 2 days

8. Approach Road/Lane/Constructed Path to Slum	Motorable katcha
9.Distance from the nearest Motorable road	Less than 0.5 km
10.Internal Road	Non-motorable
11.Whether Street light facility is available in the Slum	Yes
KURIRMATH HAZRATALA	
1. Connectivity to City-wide Water Supply System	Partially connected
2. Connectivity to City-wide Storm-water Drainage Supply System	Partially connected
3. Connectivity to City-wide Sewerage System	No
4.Whether the slum is prone to flooding due to rains	No
5. Frequency of garbage Disposal	Daily
6. Arrangement for Global Disposal	Municipal staff
7. Frequency of clearance open drains	Once in 2 days
8. Approach Road/Lane/Constructed Path to Slum	Motorable katcha
9.Distance from the nearest Motorable road	Less than 0.5 km
10.Internal Road	Non-motorable
11.Whether Street light facility is available in the Slum	Yes
BASAK PARA	
1. Connectivity to City-wide Water Supply System	Partially connected
2. Connectivity to City-wide Storm-water Drainage Supply System	Partially connected
3. Connectivity to City-wide Sewerage System	No
4.Whether the slum is prone to flooding due to rains	No
5. Frequency of garbage Disposal	Daily
6. Arrangement for Global Disposal	Municipal staff
7. Frequency of clearance open drains	Once in 2 days
8. Approach Road/Lane/Constructed Path to Slum	Motorable katcha
9.Distance from the nearest Motorable road	Less than 0.5 km
10.Internal Road	Non-motorable
11.Whether Street light facility is available in the Slum	Yes
MAJHERPARA	
1. Connectivity to City-wide Water Supply System	Partially connected
2. Connectivity to City-wide Storm-water Drainage Supply System	Partially connected

3. Connectivity to City-wide Sewerage System	No
4. Whether the slum is prone to flooding due to rains	No
5. Frequency of garbage Disposal	Daily
6. Arrangement for Global Disposal	Municipal staff
7. Frequency of clearance open drains	Once in 2 days
8. Approach Road/Lane/Constructed Path to Slum	Motorable katcha
9. Distance from the nearest Motorable road	Less than 0.5 km
10. Internal Road	Non-motorable
11. Whether Street light facility is available in the Slum	Yes
SHIMULTALA	
1. Connectivity to City-wide Water Supply System	Partially connected
2. Connectivity to City-wide Storm-water Drainage Supply System	Partially connected
3. Connectivity to City-wide Sewerage System	No
4. Whether the slum is prone to flooding due to rains	No
5. Frequency of garbage Disposal	Daily
6. Arrangement for Global Disposal	Municipal staff
7. Frequency of clearance open drains	Once in 2 days
8. Approach Road/Lane/Constructed Path to Slum	Motorable katcha
9. Distance from the nearest Motorable road	Less than 0.5 km
10. Internal Road	Non-motorable
11. Whether Street light facility is available in the Slum	Yes
MILANPALLY & PURBAPARA	
1. Connectivity to City-wide Water Supply System	Partially connected
2. Connectivity to City-wide Storm-water Drainage Supply System	Partially connected
3. Connectivity to City-wide Sewerage System	No
4. Whether the slum is prone to flooding due to rains	No
5. Frequency of garbage Disposal	Daily
6. Arrangement for Global Disposal	Municipal staff
7. Frequency of clearance open drains	Once in 2 days
8. Approach Road/Lane/Constructed Path to Slum	Motorable katcha
9. Distance from the nearest Motorable road	Less than 0.5 km
10. Internal Road	Non-motorable

11. Whether Street light facility is available in the Slum	Yes
POLLYSHREE	
1. Connectivity to City-wide Water Supply System	Partially connected
2. Connectivity to City-wide Storm-water Drainage Supply System	Partially connected
3. Connectivity to City-wide Sewerage System	No
4. Whether the slum is prone to flooding due to rains	No
5. Frequency of garbage Disposal	Daily
6. Arrangement for Global Disposal	Municipal staff
7. Frequency of clearance open drains	Once in 2 days
8. Approach Road/Lane/Constructed Path to Slum	Motorable katcha
9. Distance from the nearest Motorable road	Less than 0.5 km
10. Internal Road	Non-motorable
11. Whether Street light facility is available in the Slum	Yes
CHITRAKAR PARA	
1. Connectivity to City-wide Water Supply System	Partially connected
2. Connectivity to City-wide Storm-water Drainage Supply System	Partially connected
3. Connectivity to City-wide Sewerage System	No
4. Whether the slum is prone to flooding due to rains	No
5. Frequency of garbage Disposal	Daily
6. Arrangement for Global Disposal	Municipal staff
7. Frequency of clearance open drains	Once in 2 days
8. Approach Road/Lane/Constructed Path to Slum	Motorable katcha
9. Distance from the nearest Motorable road	Less than 0.5 km
10. Internal Road	Non-motorable
11. Whether Street light facility is available in the Slum	Yes
SAHAPARA & BABUPARA	
1. Connectivity to City-wide Water Supply System	Partially connected
2. Connectivity to City-wide Storm-water Drainage Supply System	Partially connected
3. Connectivity to City-wide Sewerage System	No
4. Whether the slum is prone to flooding due to rains	No
5. Frequency of garbage Disposal	Daily

6. Arrangement for Global Disposal	Municipal staff
7. Frequency of clearance open drains	Once in 2 days
8. Approach Road/Lane/Constructed Path to Slum	Motorable katcha
9.Distance from the nearest Motorable road	Less than 0.5 km
10.Internal Road	Non-motorable
11.Whether Street light facility is available in the Slum	Yes
DHAKAPARA	
1. Connectivity to City-wide Water Supply System	Partially connected
2. Connectivity to City-wide Storm-water Drainage Supply System	Partially connected
3. Connectivity to City-wide Sewerage System	No
4.Whether the slum is prone to flooding due to rains	No
5. Frequency of garbage Disposal	Daily
6. Arrangement for Global Disposal	Municipal staff
7. Frequency of clearance open drains	Once in 2 days
8. Approach Road/Lane/Constructed Path to Slum	Motorable katcha
9.Distance from the nearest Motorable road	Less than 0.5 km
10.Internal Road	Non-motorable
11.Whether Street light facility is available in the Slum	Yes
NAYAGOPALGANJ	
1. Connectivity to City-wide Water Supply System	Partially connected
2. Connectivity to City-wide Storm-water Drainage Supply System	Partially connected
3. Connectivity to City-wide Sewerage System	No
4.Whether the slum is prone to flooding due to rains	No
5. Frequency of garbage Disposal	Daily
6. Arrangement for Global Disposal	Municipal staff
7. Frequency of clearance open drains	Once in 2 days
8. Approach Road/Lane/Constructed Path to Slum	Motorable katcha
9.Distance from the nearest Motorable road	Less than 0.5 km
10.Internal Road	Non-motorable
11.Whether Street light facility is available in the Slum	Yes
SIKDARPALLY	
1. Connectivity to City-wide Water Supply System	Partially connected

2. Connectivity to City-wide Storm-water Drainage Supply System	Partially connected
3. Connectivity to City-wide Sewerage System	No
4. Whether the slum is prone to flooding due to rains	No
5. Frequency of garbage Disposal	Daily
6. Arrangement for Global Disposal	Municipal staff
7. Frequency of clearance open drains	Once in 2 days
8. Approach Road/Lane/Constructed Path to Slum	Motorable katcha
9. Distance from the nearest Motorable road	Less than 0.5 km
10. Internal Road	Non-motorable
11. Whether Street light facility is available in the Slum	Yes
SOUTH SUBHAS PALLY	
1. Connectivity to City-wide Water Supply System	Partially connected
2. Connectivity to City-wide Storm-water Drainage Supply System	Partially connected
3. Connectivity to City-wide Sewerage System	No
4. Whether the slum is prone to flooding due to rains	No
5. Frequency of garbage Disposal	Daily
6. Arrangement for Global Disposal	Municipal staff
7. Frequency of clearance open drains	Once in 2 days
8. Approach Road/Lane/Constructed Path to Slum	Motorable katcha
9. Distance from the nearest Motorable road	Less than 0.5 km
10. Internal Road	Non-motorable
11. Whether Street light facility is available in the Slum	Yes

Majority of the household uses public taps for water supply. The situation of water supply in the slum is poor. There are presently two water tap only.

Sewerage and Storm Water Drains

Sewerage system is not available at Bongaon Municipality. Drainage system as available is very poor. Disposal of storm water/ Sullage disposal drain/ culverts are insufficient. Stagnant water has been observed at many places in and around the slum.

Solid waste

At Solid Waste Management system in the slum is mainly done by the ULB. The waste which is generated is collected daily. The drains are cleared by the local people once in a week.

Roads

Approach roads to the slums are motor able but roads within slum are in dilapidated condition.

Roads in front of premises			
Motorable Pucca	Motorable Katcha	Non Motorable Pucca	Non Motorable Katcha
0%	30%	36%	34%

Electricity

Majority of the household (100%) have electricity connections, The street lights are maintained by the Municipality

Literacy level

It is observed that 152 of the population are illiterate. Literacy of the female population is less than that of the male.

Details of Social Infrastructure at a glance:

KUTHIBARY AMBEDKAR COLONY & JOYPUR

Education & Social Infrastructure	
Pre-primary School	
Anganwadi under ICDS	Within distance less than 1 km
Municipal Pre-school	No
Private Pre-school	NA
Primary School	
Municipal	No
State Government	Yes
Private	No
High School	

Municipal	No
Private	No
State Government	No
Adult Education Centre	NA
Health Facilities	NA
Urban Health Post	NA
Primary Health Centre	NA
Government Hospital	Within distance less than 1 km
Maternity Centre	NA
Private Clinic	NA
Registered Medical Practitioner (RMP)	NA
Ayurvedic Doctor/Vaidya	NA
Social Development/Welfare	NA
Community Hall	NA
Livelihood/Production Centre	NA
Vocational Training/Training cum Production Centre	NA
Street Children Rehabilitation Centre	NA
Night Shelter	NA
Old Age Home	NA
Self Help Groups/DWCUA Groups in Slum	NA
No. of Neighbourhood Groups (NHGs) in slum	NA
Slum-dwellers Association	NA
Youth Association	1
Women's Association/Mahila Samithis	NA

2. JOYPUR

Education & Social Infrastructure

Pre-primary School	
Anganwadi under ICDS	Within distance less than 1 km
Municipal Pre-school	No
Private Pre-school	NA
Primary School	
Municipal	1
State Government	Within distance less than 0.5 km
Private	NA
High School	
Municipal	NA
Private	NA
State Government	Within distance less than 0.5 km
Adult Education Centre	NA
Health Facilities	NA
Urban Health Post	NA
Primary Health Centre	NA
Government Hospital	Within distance less than 1 km
Maternity Centre	NA
Private Clinic	NA
Registered Medical Practitioner (RMP)	NA
Ayurvedic Doctor/Vaidya	NA
Social Development/Welfare	NA
Community Hall	NA
Livelihood/Production Centre	NA
Vocational Training/Training cum Production Centre	NA
Street Children Rehabilitation Centre	NA
Night Shelter	NA

Old Age Home	NA
Self Help Groups/DWCUA Groups in Slum	NA
No. of Neighbourhood Groups (NHGs) in slum	NA
Slum-dwellers Association	NA
Youth Association	1
Women's Association/Mahila Samithis	NA

3. JOYPUR FULTALA COLONY

Education & Social Infrastructure	
Pre-primary School	
Anganwadi under ICDS	Within distance less than 1 km
Municipal Pre-school	NA
Private Pre-school	NA
Primary School	
Municipal	NA
State Government	Within distance less than 0.5 km
Private	NA
High School	
Municipal	NA
Private	NA
State Government	Within distance less than 0.5 km
Adult Education Centre	NA
Health Facilities	NA
Urban Health Post	NA
Primary Health Centre	NA
Government Hospital	Within distance less than 1 km
Maternity Centre	NA

Private Clinic	NA
Registered Medical Practitioner (RMP)	NA
Ayurvedic Doctor/Vaidya	NA
Social Development/Welfare	NA
Community Hall	NA
Livelihood/Production Centre	NA
Vocational Training/Training cum Production Centre	NA
Street Children Rehabilitation Centre	NA
Night Shelter	NA
Old Age Home	NA
Self Help Groups/DWCUA Groups in Slum	NA
No. of Neighbourhood Groups (NHGs) in slum	NA
Slum-dwellers Association	NA
Youth Association	1
Women's Association/Mahila Samithis	NA

4. MATHPARA & CHRISTANPARA

Education & Social Infrastructure	
Pre-primary School	
Anganwadi under ICDS	Within distance less than 1 km
Municipal Pre-school	NA
Private Pre-school	NA
Primary School	
Municipal	1
State Government	Within distance less than 0.5 km
Private	NA

High School	
Municipal	NA
Private	NA
State Government	Within distance less than 0.5 km
Adult Education Centre	NA
Health Facilities	NA
Urban Health Post	NA
Primary Health Centre	NA
Government Hospital	Within distance less than 2 km
Maternity Centre	NA
Private Clinic	NA
Registered Medical Practitioner (RMP)	NA
Ayurvedic Doctor/Vaidya	NA
Social Development/Welfare	NA
Community Hall	NA
Livelihood/Production Centre	NA
Vocational Training/Training cum Production Centre	NA
Street Children Rehabilitation Centre	NA
Night Shelter	NA
Old Age Home	NA
Self Help Groups/DWCUA Groups in Slum	NA
No. of Neighbourhood Groups (NHGs) in slum	NA
Slum-dwellers Association	NA
Youth Association	1
Women's Association/Mahila Samithis	NA

5. MATIGANJ NICHU PARA

Education & Social Infrastructure	
Pre-primary School	
Anganwadi under ICDS	Within distance less than 1 km
Municipal Pre-school	NA
Private Pre-school	NA
Primary School	
Municipal	NA
State Government	Within distance less than 0.5 km
Private	NA
High School	
Municipal	NA
Private	NA
State Government	Within distance less than 1 km
Adult Education Centre	NA
Health Facilities	NA
Urban Health Post	NA
Primary Health Centre	NA
Government Hospital	Within distance less than 2 km
Maternity Centre	NA
Private Clinic	NA
Registered Medical Practitioner (RMP)	NA
Ayurvedic Doctor/Vaidya	NA
Social Development/Welfare	NA
Community Hall	NA
Livelihood/Production Centre	NA

Vocational Training/Training cum Production Centre	NA
Street Children Rehabilitation Centre	NA
Night Shelter	NA
Old Age Home	NA
Self Help Groups/DWCUA Groups in Slum	NA
No. of Neighbourhood Groups (NHGs) in slum	NA
Slum-dwellers Association	NA
Youth Association	1
Women's Association/Mahila Samithis	NA

6. BICHALIHATA

Education & Social Infrastructure	
Pre-primary School	
Anganwadi under ICDS	Within distance less than 1 km
Municipal Pre-school	NA
Private Pre-school	NA
Primary School	
Municipal	NA
State Government	Within distance less than 0.5 km
Private	NA
High School	
Municipal	NA
Private	NA
State Government	Within distance less than 0.5 km

Adult Education Centre	NA
Health Facilities	NA
Urban Health Post	NA
Primary Health Centre	NA
Government Hospital	Within distance less than 1 km
Maternity Centre	NA
Private Clinic	NA
Registered Medical Practitioner (RMP)	NA
Ayurvedic Doctor/Vaidya	NA
Social Development/Welfare	NA
Community Hall	NA
Livelihood/Production Centre	NA
Vocational Training/Training cum Production Centre	NA
Street Children Rehabilitation Centre	NA
Night Shelter	NA
Old Age Home	NA
Self Help Groups/DWCUA Groups in Slum	NA
No. of Neighbourhood Groups (NHGs) in slum	NA
Slum-dwellers Association	NA
Youth Association	1
Women's Association/Mahila Samithis	NA

1. KHAIRAMARY

Education & Social Infrastructure
Pre-primary School

Anganwadi under ICDS	Within distance less than 1 km
Municipal Pre-school	NA
Private Pre-school	NA
Primary School	
Municipal	NA
State Government	Within distance less than 0.5 km
Private	NA
High School	
Municipal	NA
Private	NA
State Government	Within distance less than 0.5 km
Adult Education Centre	NA
Health Facilities	NA
Urban Health Post	NA
Primary Health Centre	NA
Government Hospital	Within distance less than 2 km
Maternity Centre	NA
Private Clinic	NA
Registered Medical Practitioner (RMP)	NA
Ayurvedic Doctor/Vaidya	NA
Social Development/Welfare	NA
Community Hall	NA
Livelihood/Production Centre	NA
Vocational Training/Training cum Production Centre	NA
Street Children Rehabilitation Centre	NA
Night Shelter	NA
Old Age Home	NA

Self Help Groups/DWCUA Groups in Slum	NA
No. of Neighbourhood Groups (NHGs) in slum	NA
Slum-dwellers Association	NA
Youth Association	1
Women's Association/Mahila Samithis	NA

BIBHUTIPALLY JOLE

Education & Social Infrastructure	
Pre-primary School	
Anganwadi under ICDS	Within distance less than 1 km
Municipal Pre-school	NA
Private Pre-school	NA
Primary School	
Municipal	NA
State Government	Within distance less than 0.5 km
Private	NA
High School	
Municipal	NA
Private	NA
State Government	Within distance less than 0.5 km
Adult Education Centre	NA
Health Facilities	NA
Urban Health Post	NA
Primary Health Centre	NA
Government Hospital	Within distance less than 2 km
Maternity Centre	NA
Private Clinic	NA
Registered Medical Practitioner (RMP)	NA

Ayurvedic Doctor/Vaidya	NA
Social Development/Welfare	NA
Community Hall	NA
Livelihood/Production Centre	NA
Vocational Training/Training cum Production Centre	NA
Street Children Rehabilitation Centre	NA
Night Shelter	NA
Old Age Home	NA
Self Help Groups/DWCUA Groups in Slum	NA
No. of Neighbourhood Groups (NHGs) in slum	NA
Slum-dwellers Association	NA
Youth Association	1
Women's Association/Mahila Samithis	NA

MATSAJIBI PARA

Education & Social Infrastructure	
Pre-primary School	
Anganwadi under ICDS	Within distance less than 1 km
Municipal Pre-school	NA
Private Pre-school	NA
Primary School	
Municipal	NA
State Government	Within distance less than 0.5 km
Private	NA
High School	
Municipal	NA

Private	NA
State Government	Within distance less than 0.5 km
Adult Education Centre	NA
Health Facilities	NA
Urban Health Post	NA
Primary Health Centre	NA
Government Hospital	Within distance less than 2 km
Maternity Centre	NA
Private Clinic	NA
Registered Medical Practitioner (RMP)	NA
Ayurvedic Doctor/Vaidya	NA
Social Development/Welfare	NA
Community Hall	NA
Livelihood/Production Centre	NA
Vocational Training/Training cum Production Centre	NA
Street Children Rehabilitation Centre	NA
Night Shelter	NA
Old Age Home	NA
Self Help Groups/DWCUA Groups in Slum	NA
No. of Neighbourhood Groups (NHGs) in slum	NA
Slum-dwellers Association	NA
Youth Association	1
Women's Association/Mahila Samithis	NA

NATUNGRAM HATAT COLONY

Education & Social Infrastructure	
Pre-primary School	
Anganwadi under ICDS	Within distance less than 1 km

Municipal Pre-school	NA
Private Pre-school	NA
Primary School	
Municipal	1
State Government	Within distance less than 0.5 km
Private	NA
High School	
Municipal	NA
Private	NA
State Government	Within distance less than 3 km
Adult Education Centre	NA
Health Facilities	NA
Urban Health Post	NA
Primary Health Centre	NA
Government Hospital	Within distance less than 3 km
Maternity Centre	NA
Private Clinic	NA
Registered Medical Practitioner (RMP)	NA
Ayurvedic Doctor/Vaidya	NA
Social Development/Welfare	NA
Community Hall	NA
Livelihood/Production Centre	NA
Vocational Training/Training cum Production Centre	NA
Street Children Rehabilitation Centre	NA
Night Shelter	NA
Old Age Home	NA
Self Help Groups/DWCUA Groups in Slum	NA

No. of Neighbourhood Groups (NHGs) in slum	NA
Slum-dwellers Association	NA
Youth Association	1
Women's Association/Mahila Samithis	NA



SANKAR ADDHYA
Chairman
BONGAON MUNICIPALITY

TABU COLONY & HATAT COLONY

Education & Social Infrastructure	
Pre-primary School	
Anganwadi under ICDS	Within distance less than 1 km
Municipal Pre-school	NA
Private Pre-school	NA
Primary School	
Municipal	NA
State Government	Within distance less than 0.5 km
Private	NA
High School	
Municipal	NA
Private	NA
State Government	Within distance less than 3 km
Adult Education Centre	NA
Health Facilities	NA
Urban Health Post	NA
Primary Health Centre	NA
Government Hospital	Within distance less than 3 km
Maternity Centre	NA
Private Clinic	NA
Registered Medical Practitioner (RMP)	NA
Ayurvedic Doctor/Vaidya	NA
Social Development/Welfare	NA
Community Hall	NA
Livelihood/Production Centre	NA
Vocational Training/Training cum Production Centre	NA
Street Children Rehabilitation Centre	NA

Night Shelter	NA
Old Age Home	NA
Self Help Groups/DWCUA Groups in Slum	NA
No. of Neighbourhood Groups (NHGs) in slum	NA
Slum-dwellers Association	NA
Youth Association	1
Women's Association/Mahila Samithis	NA

TATIPARA

Education & Social Infrastructure	
Pre-primary School	
Anganwadi under ICDS	Within distance less than 1 km
Municipal Pre-school	NA
Private Pre-school	NA
Primary School	
Municipal	NA
State Government	Within distance less than 0.5 km
Private	NA
High School	
Municipal	NA
Private	NA
State Government	Within distance less than 3 km
Adult Education Centre	NA
Health Facilities	NA
Urban Health Post	NA
Primary Health Centre	NA
Government Hospital	Within distance less than 3 km
Maternity Centre	NA

Private Clinic	NA
Registered Medical Practitioner (RMP)	NA
Ayurvedic Doctor/Vaidya	NA
Social Development/Welfare	NA
Community Hall	NA
Livelihood/Production Centre	NA
Vocational Training/Training cum Production Centre	NA
Street Children Rehabilitation Centre	NA
Night Shelter	NA
Old Age Home	NA
Self Help Groups/DWCUA Groups in Slum	NA
No. of Neighbourhood Groups (NHGs) in slum	NA
Slum-dwellers Association	NA
Youth Association	1
Women's Association/Mahila Samithis	NA

BATTALA (BIBHUTIPALLY)

Education & Social Infrastructure	
Pre-primary School	
Anganwadi under ICDS	Within distance less than 1 km
Municipal Pre-school	NA
Private Pre-school	NA
Primary School	
Municipal	1
State Government	Within distance less than 3 km
Private	NA
High School	
Municipal	NA

Private	NA
State Government	Within distance less than 3 km
Adult Education Centre	NA
Health Facilities	NA
Urban Health Post	NA
Primary Health Centre	NA
Government Hospital	Within distance less than 3 km
Maternity Centre	NA
Private Clinic	NA
Registered Medical Practitioner (RMP)	NA
Ayurvedic Doctor/Vaidya	NA
Social Development/Welfare	NA
Community Hall	NA
Livelihood/Production Centre	NA
Vocational Training/Training cum Production Centre	NA
Street Children Rehabilitation Centre	NA
Night Shelter	NA
Old Age Home	NA
Self Help Groups/DWCUA Groups in Slum	NA
No. of Neighbourhood Groups (NHGs) in slum	NA
Slum-dwellers Association	NA
Youth Association	1
Women's Association/Mahila Samithis	NA

DAS PARA & MINI DAS PARA

Education & Social Infrastructure	
Pre-primary School	
Anganwadi under ICDS	Within distance less than 1 km

Municipal Pre-school	NA
Private Pre-school	NA
Primary School	
Municipal	NA
State Government	Within distance less than 0.5 km
Private	NA
High School	
Municipal	NA
Private	NA
State Government	Within distance less than 3 km
Adult Education Centre	NA
Health Facilities	NA
Urban Health Post	NA
Primary Health Centre	NA
Government Hospital	Within distance less than 2 km
Maternity Centre	NA
Private Clinic	NA
Registered Medical Practitioner (RMP)	NA
Ayurvedic Doctor/Vaidya	NA
Social Development/Welfare	NA
Community Hall	NA
Livelihood/Production Centre	NA
Vocational Training/Training cum Production Centre	NA
Street Children Rehabilitation Centre	NA
Night Shelter	NA
Old Age Home	NA
Self Help Groups/DWCUA Groups in Slum	NA

No. of Neighbourhood Groups (NHGs) in slum	NA
Slum-dwellers Association	NA
Youth Association	1
Women's Association/Mahila Samithis	NA

RAMKRISHNA PALLY (DARGA TALA)

Education & Social Infrastructure	
Pre-primary School	
Anganwadi under ICDS	Within distance less than 1 km
Municipal Pre-school	NA
Private Pre-school	NA
Primary School	
Municipal	NA
State Government	Within distance less than 0.5 km
Private	NA
High School	
Municipal	NA
Private	NA
State Government	Within distance less than 3 km
Adult Education Centre	NA
Health Facilities	NA
Urban Health Post	NA
Primary Health Centre	NA
Government Hospital	Within distance less than 3 km
Maternity Centre	NA
Private Clinic	NA
Registered Medical Practitioner (RMP)	NA
Ayurvedic Doctor/Vaidya	NA

Social Development/Welfare	NA
Community Hall	NA
Livelihood/Production Centre	NA
Vocational Training/Training cum Production Centre	NA
Street Children Rehabilitation Centre	NA
Night Shelter	NA
Old Age Home	NA
Self Help Groups/DWCUA Groups in Slum	NA
No. of Neighbourhood Groups (NHGs) in slum	NA
Slum-dwellers Association	NA
Youth Association	1
Women's Association/Mahila Samithis	NA

CHAMPA BERIA (CHIT MAHAL)

Education & Social Infrastructure	
Pre-primary School	
Anganwadi under ICDS	Within distance less than 1 km
Municipal Pre-school	NA
Private Pre-school	NA
Primary School	
Municipal	NA
State Government	Within distance less than 0.5 km
Private	NA
High School	
Municipal	NA
Private	NA
State Government	Within distance less than 3 km
Adult Education Centre	NA

Health Facilities	NA
Urban Health Post	NA
Primary Health Centre	NA
Government Hospital	Within distance less than 3 km
Maternity Centre	NA
Private Clinic	NA
Registered Medical Practitioner (RMP)	NA
Ayurvedic Doctor/Vaidya	NA
Social Development/Welfare	NA
Community Hall	NA
Livelihood/Production Centre	NA
Vocational Training/Training cum Production Centre	NA
Street Children Rehabilitation Centre	NA
Night Shelter	NA
Old Age Home	NA
Self Help Groups/DWCUA Groups in Slum	NA
No. of Neighbourhood Groups (NHGs) in slum	NA
Slum-dwellers Association	NA
Youth Association	1
Women's Association/Mahila Samithis	NA

CHAMPABERIA

Education & Social Infrastructure	
Pre-primary School	
Anganwadi under ICDS	Within distance less than 1 km
Municipal Pre-school	NA
Private Pre-school	NA
Primary School	

Municipal	NA
State Government	Within distance less than 0.5 km
Private	NA
High School	
Municipal	NA
Private	NA
State Government	Within distance less than 0.5 km
Adult Education Centre	NA
Health Facilities	NA
Urban Health Post	NA
Primary Health Centre	NA
Government Hospital	Within distance less than 3 km
Maternity Centre	NA
Private Clinic	NA
Registered Medical Practitioner (RMP)	NA
Ayurvedic Doctor/Vaidya	NA
Social Development/Welfare	NA
Community Hall	NA
Livelihood/Production Centre	NA
Vocational Training/Training cum Production Centre	NA
Street Children Rehabilitation Centre	NA
Night Shelter	NA
Old Age Home	NA
Self Help Groups/DWCUA Groups in Slum	NA
No. of Neighbourhood Groups (NHGs) in slum	NA
Slum-dwellers Association	NA
Youth Association	1

Women's Association/Mahila Samithis	NA
-------------------------------------	----

BANABIHARI COLONY

Education & Social Infrastructure	
Pre-primary School	
Anganwadi under ICDS	Within distance less than 1 km
Municipal Pre-school	NA
Private Pre-school	NA
Primary School	
Municipal	NA
State Government	Within distance less than 0.5 km
Private	NA
High School	
Municipal	NA
Private	NA
State Government	Within distance less than 0.5 km
Adult Education Centre	NA
Health Facilities	NA
Urban Health Post	NA
Primary Health Centre	NA
Government Hospital	Within distance less than 3 km
Maternity Centre	NA
Private Clinic	NA
Registered Medical Practitioner (RMP)	NA
Ayurvedic Doctor/Vaidya	NA
Social Development/Welfare	NA
Community Hall	NA
Livelihood/Production Centre	NA

Vocational Training/Training cum Production Centre	NA
Street Children Rehabilitation Centre	NA
Night Shelter	NA
Old Age Home	NA
Self Help Groups/DWCUA Groups in Slum	NA
No. of Neighbourhood Groups (NHGs) in slum	NA
Slum-dwellers Association	NA
Youth Association	1
Women's Association/Mahila Samithis	NA

THAKURPALLY & SHAKTIGARH

Education & Social Infrastructure	
Pre-primary School	
Anganwadi under ICDS	Within distance less than 1 km
Municipal Pre-school	NA
Private Pre-school	NA
Primary School	
Municipal	1
State Government	Within distance less than 0.5 km
Private	NA
High School	
Municipal	NA
Private	NA
State Government	Within distance less than 0.5 km
Adult Education Centre	NA
Health Facilities	NA
Urban Health Post	NA
Primary Health Centre	NA

Government Hospital	Within distance less than 0.5 km
Maternity Centre	NA
Private Clinic	NA
Registered Medical Practitioner (RMP)	NA
Ayurvedic Doctor/Vaidya	NA
Social Development/Welfare	NA
Community Hall	NA
Livelihood/Production Centre	NA
Vocational Training/Training cum Production Centre	NA
Street Children Rehabilitation Centre	NA
Night Shelter	NA
Old Age Home	NA
Self Help Groups/DWCUA Groups in Slum	NA
No. of Neighbourhood Groups (NHGs) in slum	NA
Slum-dwellers Association	NA
Youth Association	1
Women's Association/Mahila Samithis	NA

SHAKTIGARH & MATHPARA

Education & Social Infrastructure	
Pre-primary School	
Anganwadi under ICDS	Within distance less than 1 km
Municipal Pre-school	NA
Private Pre-school	NA
Primary School	
Municipal	NA
State Government	Within distance less than 0.5 km
Private	NA

High School	
Municipal	NA
Private	NA
State Government	Within distance less than 0.5 km
Adult Education Centre	NA
Health Facilities	NA
Urban Health Post	NA
Primary Health Centre	NA
Government Hospital	Within distance less than 2 km
Maternity Centre	NA
Private Clinic	NA
Registered Medical Practitioner (RMP)	NA
Ayurvedic Doctor/Vaidya	NA
Social Development/Welfare	NA
Community Hall	NA
Livelihood/Production Centre	NA
Vocational Training/Training cum Production Centre	NA
Street Children Rehabilitation Centre	NA
Night Shelter	NA
Old Age Home	NA
Self Help Groups/DWCUA Groups in Slum	NA
No. of Neighbourhood Groups (NHGs) in slum	NA
Slum-dwellers Association	NA
Youth Association	1
Women's Association/Mahila Samithis	NA

SUBHASHPALLY & DEBGARH

Education & Social Infrastructure

Pre-primary School	
Anganwadi under ICDS	Within distance less than 1 km
Municipal Pre-school	NA
Private Pre-school	NA
Primary School	
Municipal	1
State Government	Within distance less than 1 km
Private	NA
High School	
Municipal	NA
Private	NA
State Government	Within distance less than 1 km
Adult Education Centre	NA
Health Facilities	NA
Urban Health Post	NA
Primary Health Centre	NA
Government Hospital	Within distance less than 2 km
Maternity Centre	NA
Private Clinic	NA
Registered Medical Practitioner (RMP)	NA
Ayurvedic Doctor/Vaidya	NA
Social Development/Welfare	NA
Community Hall	NA
Livelihood/Production Centre	NA
Vocational Training/Training cum Production Centre	NA
Street Children Rehabilitation Centre	NA
Night Shelter	NA

Old Age Home	NA
Self Help Groups/DWCUA Groups in Slum	NA
No. of Neighbourhood Groups (NHGs) in slum	NA
Slum-dwellers Association	NA
Youth Association	1
Women's Association/Mahila Samithis	NA

CHARAKTALA

Education & Social Infrastructure	
Pre-primary School	
Anganwadi under ICDS	Within distance less than 1 km
Municipal Pre-school	NA
Private Pre-school	NA
Primary School	
Municipal	NA
State Government	Within distance less than 0.5 km
Private	NA
High School	
Municipal	NA
Private	NA
State Government	Within distance less than 0.5 km
Adult Education Centre	NA
Health Facilities	NA
Urban Health Post	NA
Primary Health Centre	NA
Government Hospital	Within distance less than 1 km
Maternity Centre	NA
Private Clinic	NA

Registered Medical Practitioner (RMP)	NA
Ayurvedic Doctor/Vaidya	NA
Social Development/Welfare	NA
Community Hall	NA
Livelihood/Production Centre	NA
Vocational Training/Training cum Production Centre	NA
Street Children Rehabilitation Centre	NA
Night Shelter	NA
Old Age Home	NA
Self Help Groups/DWCUA Groups in Slum	NA
No. of Neighbourhood Groups (NHGs) in slum	NA
Slum-dwellers Association	NA
Youth Association	1
Women's Association/Mahila Samithis	NA

PACHIM PARA

Education & Social Infrastructure	
Pre-primary School	
Anganwadi under ICDS	Within distance less than 1 km
Municipal Pre-school	NA
Private Pre-school	NA
Primary School	
Municipal	NA
State Government	Within distance less than 0.5 km
Private	NA
High School	
Municipal	NA

Private	NA
State Government	Within distance less than 0.5 km
Adult Education Centre	NA
Health Facilities	NA
Urban Health Post	NA
Primary Health Centre	NA
Government Hospital	Within distance less than 1 km
Maternity Centre	NA
Private Clinic	NA
Registered Medical Practitioner (RMP)	NA
Ayurvedic Doctor/Vaidya	NA
Social Development/Welfare	NA
Community Hall	NA
Livelihood/Production Centre	NA
Vocational Training/Training cum Production Centre	NA
Street Children Rehabilitation Centre	NA
Night Shelter	NA
Old Age Home	NA
Self Help Groups/DWCUA Groups in Slum	NA
No. of Neighbourhood Groups (NHGs) in slum	NA
Slum-dwellers Association	NA
Youth Association	1
Women's Association/Mahila Samithis	NA

GANDHIPALLY

Education & Social Infrastructure	
Pre-primary School	
Anganwadi under ICDS	Within distance less than 1 km

Municipal Pre-school	NA
Private Pre-school	NA
Primary School	
Municipal	NA
State Government	Within distance less than 1 km
Private	NA
High School	
Municipal	NA
Private	NA
State Government	Within distance less than 1 km
Adult Education Centre	NA
Health Facilities	NA
Urban Health Post	NA
Primary Health Centre	NA
Government Hospital	Within distance less than 2 km
Maternity Centre	NA
Private Clinic	NA
Registered Medical Practitioner (RMP)	NA
Ayurvedic Doctor/Vaidya	NA
Social Development/Welfare	NA
Community Hall	NA
Livelihood/Production Centre	NA
Vocational Training/Training cum Production Centre	NA
Street Children Rehabilitation Centre	NA
Night Shelter	NA
Old Age Home	NA
Self Help Groups/DWCUA Groups in Slum	NA

No. of Neighbourhood Groups (NHGs) in slum	NA
Slum-dwellers Association	NA
Youth Association	1
Women's Association/Mahila Samithis	NA

SUBHASHPALLY

Education & Social Infrastructure	
Pre-primary School	
Anganwadi under ICDS	Within distance less than 1 km
Municipal Pre-school	NA
Private Pre-school	NA
Primary School	
Municipal	NA
State Government	Within distance less than 0.5 km
Private	NA
High School	
Municipal	1
Private	NA
State Government	Within distance less than 0.5 km
Adult Education Centre	NA
Health Facilities	NA
Urban Health Post	NA
Primary Health Centre	NA
Government Hospital	Within distance less than 2 km
Maternity Centre	NA
Private Clinic	NA
Registered Medical Practitioner (RMP)	NA
Ayurvedic Doctor/Vaidya	NA

Social Development/Welfare	NA
Community Hall	NA
Livelihood/Production Centre	NA
Vocational Training/Training cum Production Centre	NA
Street Children Rehabilitation Centre	NA
Night Shelter	NA
Old Age Home	NA
Self Help Groups/DWCUA Groups in Slum	NA
No. of Neighbourhood Groups (NHGs) in slum	NA
Slum-dwellers Association	NA
Youth Association	1
Women's Association/Mahila Samithis	NA

KURIRMATH HAZRATALA

Education & Social Infrastructure	
Pre-primary School	
Anganwadi under ICDS	Within distance less than 1 km
Municipal Pre-school	NA
Private Pre-school	NA
Primary School	
Municipal	NA
State Government	Within distance less than 0.5 km
Private	NA
High School	
Municipal	NA
Private	NA
State Government	Within distance less than 2 km
Adult Education Centre	NA

Health Facilities	NA
Urban Health Post	NA
Primary Health Centre	NA
Government Hospital	Within distance less than 2.5 km
Maternity Centre	NA
Private Clinic	NA
Registered Medical Practitioner (RMP)	NA
Ayurvedic Doctor/Vaidya	NA
Social Development/Welfare	NA
Community Hall	NA
Livelihood/Production Centre	NA
Vocational Training/Training cum Production Centre	NA
Street Children Rehabilitation Centre	NA
Night Shelter	NA
Old Age Home	NA
Self Help Groups/DWCUA Groups in Slum	NA
No. of Neighbourhood Groups (NHGs) in slum	NA
Slum-dwellers Association	NA
Youth Association	1
Women's Association/Mahila Samithis	NA

BASAK PARA

Education & Social Infrastructure	
Pre-primary School	
Anganwadi under ICDS	Within distance less than 1 km
Municipal Pre-school	NA
Private Pre-school	NA
Primary School	

Municipal	NA
State Government	Within distance less than 0.5 km
Private	NA
High School	
Municipal	NA
Private	NA
State Government	Within distance less than 0.5 km
Adult Education Centre	NA
Health Facilities	NA
Urban Health Post	NA
Primary Health Centre	NA
Government Hospital	Within distance less than 2 km
Maternity Centre	NA
Private Clinic	NA
Registered Medical Practitioner (RMP)	NA
Ayurvedic Doctor/Vaidya	NA
Social Development/Welfare	NA
Community Hall	NA
Livelihood/Production Centre	NA
Vocational Training/Training cum Production Centre	NA
Street Children Rehabilitation Centre	NA
Night Shelter	NA
Old Age Home	NA
Self Help Groups/DWCUA Groups in Slum	NA
No. of Neighbourhood Groups (NHGs) in slum	NA
Slum-dwellers Association	NA
Youth Association	1

Women's Association/Mahila Samithis	NA
-------------------------------------	----

MAJHERPARA

Education & Social Infrastructure	
Pre-primary School	
Anganwadi under ICDS	Within distance less than 1 km
Municipal Pre-school	NA
Private Pre-school	NA
Primary School	
Municipal	NA
State Government	Within distance less than 1 km
Private	NA
High School	
Municipal	NA
Private	NA
State Government	Within distance less than 1 km
Adult Education Centre	NA
Health Facilities	NA
Urban Health Post	NA
Primary Health Centre	NA
Government Hospital	Within distance less than 3 km
Maternity Centre	NA
Private Clinic	NA
Registered Medical Practitioner (RMP)	NA
Ayurvedic Doctor/Vaidya	NA
Social Development/Welfare	NA
Community Hall	NA
Livelihood/Production Centre	NA

Vocational Training/Training cum Production Centre	NA
Street Children Rehabilitation Centre	NA
Night Shelter	NA
Old Age Home	NA
Self Help Groups/DWCUA Groups in Slum	NA
No. of Neighbourhood Groups (NHGs) in slum	NA
Slum-dwellers Association	NA
Youth Association	1
Women's Association/Mahila Samithis	NA

SHIMULTALA

Education & Social Infrastructure	
Pre-primary School	
Anganwadi under ICDS	Within distance less than 1 km
Municipal Pre-school	NA
Private Pre-school	NA
Primary School	
Municipal	NA
State Government	Within distance less than 1 km
Private	NA
High School	
Municipal	NA
Private	NA
State Government	Within distance less than 1 km
Adult Education Centre	NA
Health Facilities	NA
Urban Health Post	NA
Primary Health Centre	NA

Government Hospital	Within distance less than 2 km
Maternity Centre	NA
Private Clinic	NA
Registered Medical Practitioner (RMP)	NA
Ayurvedic Doctor/Vaidya	NA
Social Development/Welfare	NA
Community Hall	NA
Livelihood/Production Centre	NA
Vocational Training/Training cum Production Centre	NA
Street Children Rehabilitation Centre	NA
Night Shelter	NA
Old Age Home	NA
Self Help Groups/DWCUA Groups in Slum	NA
No. of Neighbourhood Groups (NHGs) in slum	NA
Slum-dwellers Association	NA
Youth Association	1
Women's Association/Mahila Samithis	NA

MILANPALLY & PURBAPARA

Education & Social Infrastructure	
Pre-primary School	
Anganwadi under ICDS	Within distance less than 1 km
Municipal Pre-school	NA
Private Pre-school	NA
Primary School	
Municipal	NA
State Government	Within distance less than 1 km

Private	NA
High School	
Municipal	NA
Private	NA
State Government	Within distance less than 3 km
Adult Education Centre	NA
Health Facilities	NA
Urban Health Post	NA
Primary Health Centre	NA
Government Hospital	Within distance less than 4 km
Maternity Centre	NA
Private Clinic	NA
Registered Medical Practitioner (RMP)	NA
Ayurvedic Doctor/Vaidya	NA
Social Development/Welfare	NA
Community Hall	NA
Livelihood/Production Centre	NA
Vocational Training/Training cum Production Centre	NA
Street Children Rehabilitation Centre	NA
Night Shelter	NA
Old Age Home	NA
Self Help Groups/DWCUA Groups in Slum	NA
No. of Neighbourhood Groups (NHGs) in slum	NA
Slum-dwellers Association	NA
Youth Association	1
Women's Association/Mahila Samithis	NA

POLLYSHREE

Education & Social Infrastructure	
Pre-primary School	
Anganwadi under ICDS	Within distance less than 1 km
Municipal Pre-school	NA
Private Pre-school	NA
Primary School	
Municipal	NA
State Government	Within distance less than 0.5 km
Private	NA
High School	
Municipal	NA
Private	NA
State Government	Within distance less than 3 km
Adult Education Centre	NA
Health Facilities	NA
Urban Health Post	NA
Primary Health Centre	NA
Government Hospital	Within distance less than 3 km
Maternity Centre	NA
Private Clinic	NA
Registered Medical Practitioner (RMP)	NA
Ayurvedic Doctor/Vaidya	NA
Social Development/Welfare	NA
Community Hall	NA
Livelihood/Production Centre	NA
Vocational Training/Training cum Production Centre	NA
Street Children Rehabilitation Centre	NA

Night Shelter	NA
Old Age Home	NA
Self Help Groups/DWCUA Groups in Slum	NA
No. of Neighbourhood Groups (NHGs) in slum	NA
Slum-dwellers Association	NA
Youth Association	1
Women's Association/Mahila Samithis	NA

CHITRAKAR PARA

Education & Social Infrastructure	
Pre-primary School	
Anganwadi under ICDS	Within distance less than 1 km
Municipal Pre-school	NA
Private Pre-school	NA
Primary School	
Municipal	NA
State Government	Within distance less than 0.5 km
Private	NA
High School	
Municipal	NA
Private	NA
State Government	Within distance less than 0.5 km
Adult Education Centre	NA
Health Facilities	NA
Urban Health Post	NA
Primary Health Centre	NA
Government Hospital	Within distance less than 2.5 km
Maternity Centre	NA

Private Clinic	NA
Registered Medical Practitioner (RMP)	NA
Ayurvedic Doctor/Vaidya	NA
Social Development/Welfare	NA
Community Hall	NA
Livelihood/Production Centre	NA
Vocational Training/Training cum Production Centre	NA
Street Children Rehabilitation Centre	NA
Night Shelter	NA
Old Age Home	NA
Self Help Groups/DWCUA Groups in Slum	NA
No. of Neighbourhood Groups (NHGs) in slum	NA
Slum-dwellers Association	NA
Youth Association	1
Women's Association/Mahila Samithis	NA

SAHAPARA & BABUPARA

Education & Social Infrastructure	
Pre-primary School	
Anganwadi under ICDS	Within distance less than 1 km
Municipal Pre-school	NA
Private Pre-school	NA
Primary School	
Municipal	NA
State Government	Within distance less than 0.5 km
Private	NA
High School	
Municipal	NA

Private	NA
State Government	Within distance less than 0.5 km
Adult Education Centre	NA
Health Facilities	NA
Urban Health Post	NA
Primary Health Centre	NA
Government Hospital	Within distance less than 2.5 km
Maternity Centre	NA
Private Clinic	NA
Registered Medical Practitioner (RMP)	NA
Ayurvedic Doctor/Vaidya	NA
Social Development/Welfare	NA
Community Hall	NA
Livelihood/Production Centre	NA
Vocational Training/Training cum Production Centre	NA
Street Children Rehabilitation Centre	NA
Night Shelter	NA
Old Age Home	NA
Self Help Groups/DWCUA Groups in Slum	NA
No. of Neighbourhood Groups (NHGs) in slum	NA
Slum-dwellers Association	NA
Youth Association	1
Women's Association/Mahila Samithis	NA

DHAKAPARA

Education & Social Infrastructure
Pre-primary School

Anganwadi under ICDS	Within distance less than 1 km
Municipal Pre-school	NA
Private Pre-school	NA
Primary School	
Municipal	1
State Government	Within distance less than 2 km
Private	NA
High School	
Municipal	NA
Private	NA
State Government	Within distance less than 1 km
Adult Education Centre	NA
Health Facilities	NA
Urban Health Post	NA
Primary Health Centre	NA
Government Hospital	Within distance less than 3 km
Maternity Centre	NA
Private Clinic	NA
Registered Medical Practitioner (RMP)	NA
Ayurvedic Doctor/Vaidya	NA
Social Development/Welfare	NA
Community Hall	NA
Livelihood/Production Centre	NA
Vocational Training/Training cum Production Centre	NA
Street Children Rehabilitation Centre	NA
Night Shelter	NA
Old Age Home	NA

Self Help Groups/DWCUA Groups in Slum	NA
No. of Neighbourhood Groups (NHGs) in slum	NA
Slum-dwellers Association	NA
Youth Association	1
Women's Association/Mahila Samithis	NA

NAYAGOPALGANJ

Education & Social Infrastructure	
Pre-primary School	
Anganwadi under ICDS	Within distance less than 1 km
Municipal Pre-school	NA
Private Pre-school	NA
Primary School	
Municipal	NA
State Government	Within distance less than 0.5 km
Private	NA
High School	
Municipal	NA
Private	NA
State Government	Within distance less than 1 km
Adult Education Centre	NA
Health Facilities	NA
Urban Health Post	NA
Primary Health Centre	NA
Government Hospital	Within distance less than 3 km
Maternity Centre	NA
Private Clinic	NA
Registered Medical Practitioner (RMP)	NA

Ayurvedic Doctor/Vaidya	NA
Social Development/Welfare	NA
Community Hall	NA
Livelihood/Production Centre	NA
Vocational Training/Training cum Production Centre	NA
Street Children Rehabilitation Centre	NA
Night Shelter	NA
Old Age Home	NA
Self Help Groups/DWCUA Groups in Slum	NA
No. of Neighbourhood Groups (NHGs) in slum	NA
Slum-dwellers Association	NA
Youth Association	1
Women's Association/Mahila Samithis	NA

SIKDARPALLY

Education & Social Infrastructure	
Pre-primary School	
Anganwadi under ICDS	Within distance less than 1 km
Municipal Pre-school	NA
Private Pre-school	NA
Primary School	
Municipal	1
State Government	Within distance less than 0.5 km
Private	NA
High School	
Municipal	NA
Private	NA
State Government	Within distance less than 0.5 km

Adult Education Centre	NA
Health Facilities	NA
Urban Health Post	NA
Primary Health Centre	NA
Government Hospital	Within distance less than 3 km
Maternity Centre	NA
Private Clinic	NA
Registered Medical Practitioner (RMP)	NA
Ayurvedic Doctor/Vaidya	NA
Social Development/Welfare	NA
Community Hall	NA
Livelihood/Production Centre	NA
Vocational Training/Training cum Production Centre	NA
Street Children Rehabilitation Centre	NA
Night Shelter	NA
Old Age Home	NA
Self Help Groups/DWCUA Groups in Slum	NA
No. of Neighbourhood Groups (NHGs) in slum	NA
Slum-dwellers Association	NA
Youth Association	1
Women's Association/Mahila Samithis	NA

SOUTH SUBHAS PALLY

Education & Social Infrastructure	
Pre-primary School	
Anganwadi under ICDS	Within distance less than 1 km
Municipal Pre-school	NA
Private Pre-school	NA

Primary School	
Municipal	NA
State Government	Within distance less than 0.5 km
Private	NA
High School	
Municipal	NA
Private	NA
State Government	Within distance less than 1 km
Adult Education Centre	NA
Health Facilities	NA
Urban Health Post	NA
Primary Health Centre	NA
Government Hospital	Within distance less than 10 km
Maternity Centre	NA
Private Clinic	NA
Registered Medical Practitioner (RMP)	NA
Ayurvedic Doctor/Vaidya	NA
Social Development/Welfare	NA
Community Hall	NA
Livelihood/Production Centre	NA
Vocational Training/Training cum Production Centre	NA
Street Children Rehabilitation Centre	NA
Night Shelter	NA
Old Age Home	NA
Self Help Groups/DWCUA Groups in Slum	NA
No. of Neighbourhood Groups (NHGs) in slum	NA
Slum-dwellers Association	NA

Youth Association	1
Women's Association/Mahila Samithis	NA

ULB Contribution:

ULB have no contribution on dwelling unit cost. ULB will contribute 5% of total Dwelling cost for infrastructure.

In the 1st Meeting of SLSMC of West Bengal it has been decided that the flowing funding pattern should be adopted for implementation of PMAY until further revision.

Type of City/Towns as per 2011 census	Component	Contribution of			
		Centre Rs.(Lakhs)	State Rs.(Lakhs)	ULB Rs.(Lakhs)	Beneficiaries Rs.(Lakhs)
Total cost of Beneficiary LED Construction	Housing	1.5	1.93	Nil	0.25
	Infrastructure	Nil	5 %	5 %	Nil

Environment Impact Assessment

IMPACT & REMEDIES		
1.	Utilization of alternative material Characteristics and availability of alternative material	Locally available bricks etc. will be used.
2.	Rehabilitation of water bodies & measures for maintaining surface runoff smoothly	No water body is affected by the alignment of road. The road side open C. C. / Brick masonry drains have been provided for free flow of storm water.
3.	Measures for Erosion Control	Not applicable for the slum area.
4.	Conservation of Topsoil a. Extent of loss of topsoil b. Area requirement for topsoil conservation c. Inclusion of conservation of topsoil d.	Not applicable for the slum area.
5.	Impact on Heritage & Culture a. Identification of locally significant cultural	

	<p>properties</p> <p>b. Assessment of likely impacts on each cultural property due to project implementation</p> <p>c. Possible measures for avoidance</p> <p>i) Identification of alternative routes</p> <p>ii) Relocation of Culture property in consultation with the local community</p> <p>iii) Common Property</p> <p>iv)</p>	Question does not arise.
6.	Location of Natural Habitants	It will not be disturbed
7.	Construction of site office / Camp	Temporary construction of camp / office shall be established by contractor and since the project is small and scattered, the temporary impact on environment for Construction Camp / office at the time of execution of work is negligible.
8.	<p>Quarrying of Materials</p> <p>a. Sourcing of materials from quarries</p> <p>b. Lead from various existing quarries</p> <p>c. Adequacy of material for the project in these quarries</p>	<p>The construction materials require for the project shall be procured from :</p> <p>a) Stone metal : from the existing.</p> <p>b) Bricks : From the existing brick fields nearby the project site.</p> <p>c) Sand : From the nearest source.</p> <p>All the materials are sufficiently available.</p>
9.	Water Requirement; Identification of potential sources of water	Water required for the construction of work will be available from ground water. There is no scarcity of water in the region.
10.	<p>Location of Waste Water Disposal :</p> <p>a. Location for disposal of waste water</p>	The surface drain have been proposed in the slum for disposal of waste water.
	<p>b. Outfalls locations for longitudinal drains</p> <p>i) Outfall level and back flow</p> <p>ii) The outfall is in natural stream; measures shall be taken to prevent sediment into the stream.</p>	<p>Natural slope of the ground will be maintained for waterways for discharge of surface runoff. No possibility of back flow except in the case of heavy flood.</p> <p>The storm water drain of the slums will discharge the water to the main high drain of the town.</p>
11.	Air Pollution during construction work	Work shall be carried out by equipments like concrete mixer machine vibrator etc. at this time of concerting work only for which air pollution will be negligible.
12.	Identify locations susceptible to induced development	<p>Locations vulnerable to induced development: In such location the Municipality has committed not to allow building construction activity.</p> <p>a. Lands within 50 m of junctions</p> <p>b. Agricultural lands with enforce restriction on building activity on either side of road.</p>

		Stretches within 100m of worship places, weekly fairs and locations of community mass gatherings.
13.	Roles and responsibilities of municipality in regulating development	<p>The municipality shall lay down restrictions on building activities along the by-pass roads :</p> <ol style="list-style-type: none"> 1. Municipality will enforce restriction on building activity on either side of road. 2. Development of Residential sites outside Existing Settlement. <p>Appropriate measure towards the removal of encroachments onto the public land to be taken.</p>
14.	Traffic Congestion and related air & noise pollution	As the road passes through the slum area of the town and two wheelers, Three wheelers, light vehicle will move hence there will not be any traffic congestion, related air & noise pollution.
15.	Opportunity in economic activities due to ease of transportation system	<p>The benefits due to this project are :</p> <ol style="list-style-type: none"> 1. Generation of Man days 2. Improvement in Household or population sector i.e. Improvement of personal health, hygiene, socio- economic condition, education etc.


SANKAR ADDHYA
 Chairman
 BONGAON MUNICIPALITY

Format for Project under Beneficiary led Construction or Enhancement

1	Name of the State		WEST BENGAL					
2	Name of the City		BONGAON					
3	Project Name		HOUSING FOR ALL					
4	Project Code							
5	State Level Nodal Agency		SUDA					
6	Implementing Agency / ULB		BONGAON MUNICIPALITY					
7	Date of approval by State Level sanctioning and Monitoring Committee (SLSMC)							
8	Project Cost (Rs in Lakhs)		6072					
9	No of Beneficiaries covered in the project		Gen	SC	ST	OBC	Minority	Total
10	(i) No of Beneficiary (New Construction)		789	514	11	153	33	1500
	(ii) No of Beneficiary (Enhancement)		0	0	0	0	0	0
11	Whether selected beneficiaries have rightful owner ship of the land?		Yes					
12	Whether the building plan for all houses have been approved?		Yes					
13	(i) G.O.I grant required (Rs. 1.5 lakh per eligible beneficiary) (Rs. in lakhs)		2250.00					
	(ii) State grant if any (Rs. in lakhs)		3171					
	(iii) ULB grant if anybody (Rs. in lakhs)		276.00					
	(iv) Beneficiary Share (Rs. in lakhs)		375.00					
	(v) Total (Rs. In lakhs)		6072.00					
14	Whether technical specification / design for housing have been ensured as per Indian standards /NBC/State norms?		Yes					
15	Whether disaster (earth quake, flood, cyclone, land slide etc.) resistance features have been adopted in concept design and implementation?		Yes					
16	Brief of project including any other information ULB/State would like to furnish.		Yes					

*State will give code number to each project sanctioned under HFA as 'ABCDEFGHIJK'

(Where 'AB' is State Code as per census 'CDEFGH' is city code as per census 'IJ' is running number of project of the city and 'K' is project component code i.e. 'k' will be i-for in situ- slum redevelopment 2 -for Relocation 3 for AHP and 4-for Beneficiary -led-Construction)

It is hereby confirmed that State /UT/ and ULB have checked all the beneficiaries as per guideline of HFA. It is also submitted that no beneficiary has been selected for more than one benefit under the Mission including Credit Linked Subsidy Scheme (CLSS) component of the Mission.

Chief Engineer
M.E. Directorate
Deptt. of Municipal Affairs
Govt. of West Bengal

Signature
(State Level Nodal Officer)

Signature
(Secretary / Principal Secretary, Concerned Department)

SANKAR ADDHYA
Chairman
BONGAON MUNICIPALITY

Format for Project under Beneficiary led Construction or Enhancement

1	Name of the State		WEST BENGAL					
2	Name of the City		BONGAON					
3	Project Name		HOUSING FOR ALL					
4	Project Code							
5	State Level Nodal Agency		SUDA					
6	Implementing Agency / ULB		BONGAON MUNICIPALITY					
7	Date of approval by State Level sanctioning and Monitoring Committee (SLSMC)							
8	Project Cost (Rs in Lakhs)		6072					
9	No of Beneficiaries covered in the project		Gen	SC	ST	OBC	Minority	Total
10	(i) No of Beneficiary (New Construction)		789	514	11	153	33	1500
	(ii) No of Beneficiary (Enhancement)		0	0	0	0	0	0
11	Whether selected beneficiaries have rightful owner ship of the land?		Yes					
12	Whether the building plan for all houses have been approved?		Yes					
13	(i) G.O.I grant required (Rs. 1.5 lakh per eligible beneficiary) (Rs. in lakhs)		2250.00					
	(ii) State grant if any (Rs. in lakhs)		3171					
	(iii) ULB grant if anybody (Rs. in lakhs)		276.00					
	(iv) Beneficiary Share (Rs. in lakhs)		375.00					
	(v) Total (Rs. In lakhs)		6072.00					
14	Whether technical specification / design for housing have been ensured as per Indian standards /NBC/State norms?		Yes					
15	Whether disaster (earth quick, flood, cyclone, land slide etc.) resistance features have been adopted in concept design and implementation?		Yes					
16	Brief of project including any other information ULB/State would like to furnish.		Yes					

*State will give code number to each project sanctioned under HFA as 'ABCDEF GHIJK'

(Where 'AB' is State Code as per census 'CDEFGH' is city code as per census 'IJ' is running number of project of the city and 'K' is project component code i.e. 'k' will be i-for in0situ- slum redevelopment 2 -for Relocation 3 for AHP and 4-for Beneficiary -led-Construction

It is hereby confirmed that State /UT/ and ULB have checked all the beneficiaries as per guideline of HFA. It is also submitted that no beneficiary has been selected for more than one benefit under the Mission including Credit Linked Subsidy Scheme (CLSS) component of the Mission.

Signature

(State Level Nodal Officer)

Signature

(Secretary / Principal Secretary, Concerned Department)

SANKAR ADDHYA
Chairman
BONGAON MUNICIPALITY

Annexure 7C
(Para 14.5 of the Guidelines)

Format for Projects under Beneficiary led Construction or Enhancement

1.	Name of the State	:	West Bengal					
2.	Name of the City	:	BONGAON					
3.	Project Name	:	Housing For All					
4.	Project Code *	:						
5.	State Level Nodal Agency	:	SUDA					
6.	Implementing Agency/ ULB	:	BONGAON MUNICIPALITY					
7.	Date of approval by State Level Sanctioning and Monitoring Committee (SLSMC)	:						
8.	Project Cost (Rs. in Lakhs)	:	6072					
9.	No. of beneficiaries covered in the project	:	Gen	SC	ST	OBC	Minority	Total
			789	514	11	153	33	1500
10.	(i) No. of Beneficiaries (New Construction)	:	1500					
	(ii) No. of Beneficiaries (Enhancement)	:	NIL					
11.	Whether selected beneficiaries have rightful ownership of the land?	:	Yes					
12.	Whether building Plan for all houses have been approved?	:	Yes					
13.	i) GoI grant required (Rs. 1.5 lakh per eligible Beneficiary) (Rs. In Lakhs)	:	2250					
	ii) State grant, if any (Rs. In Lakhs)	:	3171					
	iii) ULB grant, if any (Rs. In Lakhs)	:	276					
	iv) Beneficiary Share (Rs. In Lakhs)	:	375					
	v) Total (Rs. In Lakhs)	:	6072					
14.	Whether technical specification/ design for housing have been ensured as per Indian Standards/NBC/ State norms?	:	Yes					
15.	Whether disaster (earthquake, flood, cyclone, landslide etc.) resistant features have been adopted in concept, design and implementation?	:	Yes					
16.	Brief of project, including any other information ULB/State would like to furnish	:	Yes					

It is hereby confirmed that State/UT and ULB have checked all the beneficiaries as per guidelines of HFA. It is also submitted that no beneficiary has been selected for more than one benefit under the Mission including Credit Linked Subsidy Scheme (CLSS) component of the Mission.

Signature
(Nodal Officer)

Signature
(Chairman/Chairperson)


SANKAR ADDHYA
Chairman
BONGAON MUNICIPALITY

Executive Summary

Project Details

1	State		:		West Bengal
2	City		:		Halisahar
3	Project Name		:		Pradhan Mantri Awas Yojana , Housing For All. (Urban)
4	Project Cost	(Rs. In Lacs)	:		6072.00
5	Central Share	(Rs. In Lacs)	:		2250.00
6	State Share	(Rs. In Lacs)	:		3171.00
7	ULB Share	(Rs. In Lacs)	:		276.00
8	Beneficiary Share	(Rs. In Lacs)	:		375.00
10	SOR Adopted		:		PWD (WB) w.e.f 1.7.14 with current corrigendum.

Project Contributions (Physical + Financial) (Rs. In lacs)

Sl No.	Scheme Component	Type	Quantity	Unit	Rate (in Rs./unit)	Proposed project cost (in lakh)	Appraised Project Cost (in lakh)	Central Share	State Govt. Share	ULB Share	Beneficiaries Share
A. HOUSING											
1	New in- situ										
	Single storied units		1500	Nos.	368000.00	5520.00	5520.00	2250.00	2895.00		375.00
2	Up-gradation										
3	Rental										
4	Transit										
	Total Housing Cost Sub Total (A)					5520.00	5520.00	2250.00	2895.00	0.00	375.00



Chief Engineer
M.E. Directorate
Deptt. of Municipal Affairs
Govt. of West Bengal



SANKAR ADDHYA
Chairman
BONGAON MUNICIPALITY

Sl No.	Scheme Component	Type	Quantity	Unit	Rate (in Rs./unit)	Proposed project cost (in lakh)	Used Project Cost (in lakh)	Central Share	State Govt. Share	ULB Share	Beneficiaries Share
B. INFRASTRUCTURE											
1	Scheme Component										
i	CC Roads	2.5 m wide	6736	Mtr	4097.00	275.97	275.97	0.00	137.99	137.99	
iii	Drain	300X300	12017	Mtr	2297.00	276.03	276.03	1.00	138.02	138.02	
iv	Culverts										
2	Water Supply										
i	UGSR										
ii	SR										
i	Internal Pipeline										
iv	Pump Station & tube well										
Total Infrastructure Cost Sub Total (B)						552.00	552.00		276.00	137.99	0.00
Total (A+B)						6072.00	6072.00	2250.00	3171.00	137.99	375.00

Signature of the ULB Level Competent

Name & Designation:

Address:

Fax No: + 91-33-

Telephone No.: + 91-33-

Mobile No.:

E-mail:

SANKAR ADDHYA
Chairman
BONGAON MUNICIPALITY

Signature of the State Level Nodal Officer

Name & Designation: Sri M.N. Pradhan, IAS

Director, SUDA

Address: State Urban Development Agency

Fax No: 91-33-23585767

Telephone No: + 91-33-23585767

Mobile No.: (0) 9830031488

E-Mail: wbsudadir@gmail.com

Signature of the State Level Competent Technical Officer

Name & Designation: Amit Das, Chief Engineer, Municipal Engineering Dte, Govt. of West Bengal

Address: Bikash Bhawan, South Block, 1st Floor, Salt lake, Kolkata - 7000 91

Fax No: +91- 33- 23375474

Telephone No.: +91-33-23371331

Mobile No.: (0)9475825219

E-mail: ce_medte@yahoo.com

Chief Engineer
M.E. Directorate
Deptt. of Municipal Affairs
Govt. of West Bengal

Signature of the Chairman / CEO/Commissioner of ULB/ Implementing Agency

Name & Designation:

Chairman, Bongaon Municipality

Address:

Fax No.:

Telephone No.:

Mobile No.:

E-mail No.:

BOGAON MUNICIPALITY

WORK AND COST SUMMARY - SLUM WISE DETAILS

RAY

CLUSTER-I

PHYSICAL INFRASTRUCTURE													
Slum Code	Name of Slum	ward	Area Sqkm	Population	HOUSING		Leach Pit (@ Rs.0.0754 Lakh/ each)		Drainage (M) (Rs.2297.00/M) (Section -300x300)		Concrete Roads (@ Rs. 4097.00/M)		Grand Total (Rs. In lakh)
					Qty.	Amt.	Qty.	Amt.	Qty.	Amt.	Qty.	Amt.	
10009	KUTHIBARY AMBEDKAR COLONY & JOYPUR	1	1078	791	131	472.01	131	9.88	750	17.23	588	24.09	523.21
10035	JOYPUR	2	240	1959	90	324.28	90	6.79	3502	80.44	400	16.39	427.90
20005	JOYPUR FULTALA COLONY	3	95	563	26	93.68	26	1.96	225	5.17	360	14.75	115.56
10015	MATHPARA & CHRISTANPARA	3	205	836	42	151.33	42	3.17	200	4.59	90	3.69	162.78
20006	MATIGANJ NICHU PARA	3	48	95	12	43.24	12	0.91	215	4.94	220	9.01	58.09
10011	BICALIHATA	4	26	242	21	75.67	21	1.58	200	4.59	220	9.01	90.86
10018	KHAIRAMARY	5	221	1406	49	176.55	49	3.70	200	4.59	450	18.44	203.28
20027	BIBHUTIPALLY JOLE	6	85	280	2	7.21	2	0.15	80	1.84	75	3.07	12.27

S. Addhya
SANKAR ADDHYA
 Chairman
 BONGAON MUNICIPALITY

								OUSING		PHYSICA IFRASTRUCTURE							
Slum Code	Name of Slum	ward	Area Sqkm	Population	Dwelling Units (@ Rs.3,627 Lakh/ each)		Leach Pit (@ Rs.0.0754 Lakh/ each)		Drainage (M) (Rs.2297.00/M) (Section -300x300)		Concrete Roads (@ Rs. 4097.00/M)		Grand Total (Rs. In lakh)				
					Qty.	Amt.	Qty.	Amt.	Qty.	Amt.	Qty.	Amt.					
20024	MATSAJIBI PARA	6	10	105	5	18.02	5	0.38	80	1.84	75	3.07	23.30				
20026	NATUNGRAM HATAT COLONY	6	78	77	2	7.21	2	0.15	180	4.13	75	3.07	14.56				
10013	TABU COLONY & HATAT COLONY	6	68	961	28	100.89	28	2.11	205	4.71	50	2.05	109.76				
20025	TATIPARA	6	12	291	10	36.03	10	0.75	80	1.84	50	2.05	40.67				
20023	BATTALA (BIBHUTIPALLY)	6	108	110	2	7.21	2	0.15	80	1.84	50	2.05	11.24				
10017	DAS PARA & MINI DAS PARA	7	118	379	31	111.70	31	2.34	270	6.20	150	6.15	126.38				
20028	RAMKRISHNA PALLY (DARGA TALA)	7	160	903	56	201.78	56	4.22	200	4.59	150	6.15	216.74				
20029	CHAMPA BERIA (CHIT MAHAL)	7	90	131	12	43.24	12	0.91	270	6.20	150	6.15	56.49				
10001	CHAMPABERIA	8	286	1375	70	252.22	70	5.28	250	5.74	360	14.75	277.99				

SA

Slum Code	Name of Slum	ward	Area Sqkm	Population	OUSING		PHYSICA IFRASTRUCTURE						Grand Total (Rs. In lakh)
					Dwelling Units (@ Rs.3.627 Lakh/ each)		Leach Pit (@ Rs.0.0754 Lakh/ each)		Drainage (M) (Rs.2297.00/M) (Section -300x300)		Concrete Roads (@ Rs.4097.00/M)		
					Qty.	Amt.	Qty.	Amt.	Qty.	Amt.	Qty.	Amt.	
20007	BANABIHARI COLONY	9	260	285	6	21.62	6	0.45	160	3.68	100	4.10	29.84
10014	THAKURPALLY & SHAKTIGARH	9	180	1437	61	219.79	61	4.60	176	4.04	100	4.10	232.53
10032	SHAKTIGARH & MATHPARA	10	69	1278	60	216.19	60	4.53	480	11.03	270	11.06	242.80
10022	SUBHASHPALLY & DEBGARH	11	177	2016	70	252.22	70	5.28	490	11.26	280	11.47	280.23
10022	SUBHASHPALLY & DEBGARH	12	118	1277	50	180.16	50	3.77	390	8.96	225	9.22	202.11
10019	CHARAKTALA	13	25	173	9	32.43	9	0.68	240	5.51	70	2.87	41.49
20012	PACHIM PARA	13	31	622	22	79.27	22	1.66	240	5.51	70	2.87	89.31
20030	GANDHIPALLY	14	15	83	14	50.44	14	1.06	160	3.68	90	3.69	58.86
10021	SUBHASHPALLY	14	315	885	26	93.68	26	1.96	160	3.68	90	3.69	103.01

S.K.

SANKAR ADDHYA
Chairman
BONGAON MUNICIPALITY

PHYSICA I FRASTRUCTURE													
Slum Code	Name of Slum	ward	Area Sqkm	Population	OUSING		PHYSICA I FRASTRUCTURE						Grand Total (Rs. In lakh)
					Dwelling Units (@ Rs.3.627 Lakh/ each)		Leach Pit (@ Rs.0.0754 Lakh/ each)		Drainage (M) (Rs.2297.00/M) (Section -300x300)		Concrete Roads (@ Rs.4097.00/M)		
					Qty.	Amt.	Qty.	Amt.	Qty.	Amt.	Qty.	Amt.	
10034	KURIRMATH HAZRATALA	15	115	775	39	140.52	39	2.94	320	7.35	180	7.37	158.19
20004	BASAK PARA	16	60	277	8	28.83	8	0.60	100	2.30	130	5.33	37.05
10016	MAJHERPARA	16	8	833	53	190.97	53	4.00	100	2.30	130	5.33	202.59
10020	SHIMULTALA	17	280	1132	99	356.71	99	7.47	200	4.59	440	18.03	386.80
10010	MILANPALLY & PURBAPARA	18	79	705	30	108.09	30	2.26	240	5.51	135	5.53	121.40
10037	POLLYSHREE	19	1045	1760	132	475.61	132	9.96	100	2.30	200	8.19	496.06
20003	CHITRAKAR PARA	19	110	87	11	39.63	11	0.83	200	4.59	50	2.05	47.11
10008	SAHAPARA & BABUPARA	20	276	717	48	172.95	48	3.62	400	9.19	80	3.28	189.04
10036	DHAKAPARA	21	2489	1198	51	183.76	51	3.85	400	9.19	230	9.42	206.22

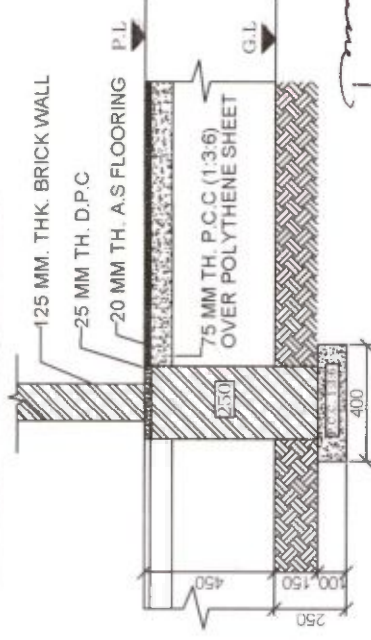
SL

Slum Code	Name of Slum	ward	Area Sqkm	Population	HOUSING				PHYSICA				IFRASTRUCTURE		Grand Total (Rs. In lakh)
					Dwelling Units (@ Rs.3.627 Lakh/ each)		Leach Pit (@ Rs.0.0754 Lakh/ each)		Drainage (M) (Rs.2297.00/M) (Section -300x300)		Concrete Roads (@ Rs. 4097.00/M)				
					Qty.	Amt.	Qty.	Amt.	Qty.	Amt.	Qty.	Amt.			
10033	NAYAGOPALGANJ	22	128	1220	72	259.43	72	5.43	200	4.59	250	10.24	279.69		
10031	SIKDARPALLY	22	1800	824	44	158.54	44	3.32	200	4.59	53	2.17	168.62		
20002	SOUTH SUBHAS PALLY	22	134	35	6	21.62	6	0.45	167	3.84	50	2.05	27.96		
Total			2086.00	6354	1500	5404.71	1500	113.16	12110.00	278.17	6736.00	275.97	6072.01		

Sd/-

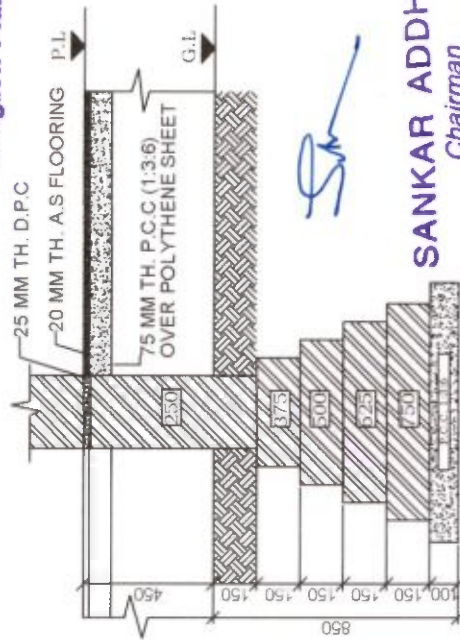
SANKAR ADDHYA
Chairman
BONGAON MUNICIPALITY

FOUNDATION DETAILS



125 MM THK. BRICK WALL

Sub-Asst. Engineer
Bongaon Municipality



250 MM THK. BRICK WALL

SANKAR ADDHYA
Chairman
BONGAON MUNICIPALITY

Chief Engineer
M. E. Directorate
Municipal Affairs
Govt. of West Bengal

PRADHAN MANTRI AWAS YOJANA

HOUSING FOR ALL (URBAN)

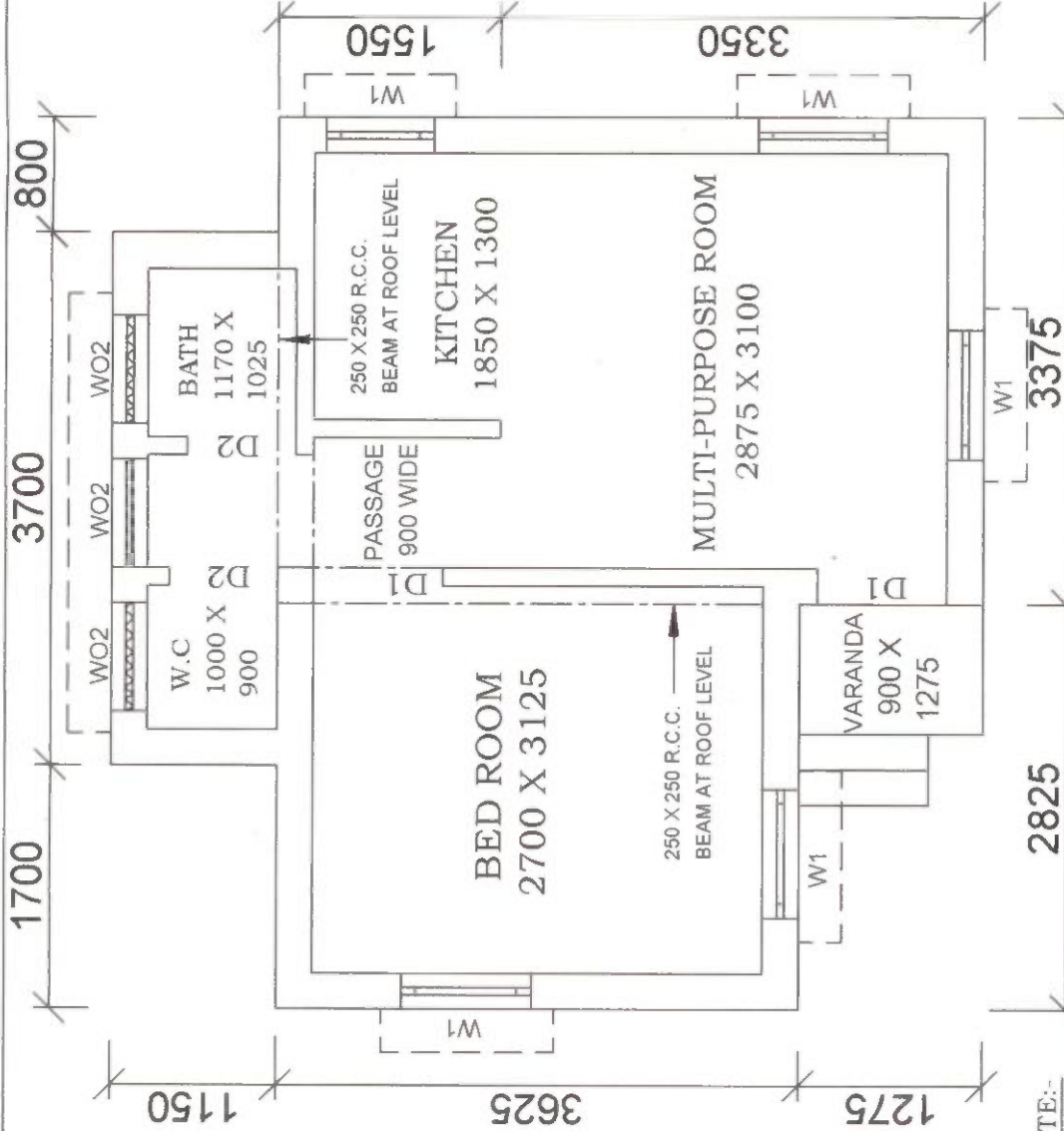
OFFICE OF THE CHIEF ENGINEER

MUNICIPAL ENGINEERING DIRECTORATE

GOVT. OF WEST BENGAL

DWG. NO.

SCALE :- 1:50 & 1:25



NOTE:-

- ALL WINDOW OPENINGS (W1&W2) WILL BE PROVIDED WITH Z-BATTEN SHUTTERS.
- ALL DOORS (D1&D2) - 25TH Z-BATTEN SHUTTERS, SINGLE LEAF.
- WO2 - OPENING PROVIDED WITH R.C.C. JALLI.
- PLINTH HEIGHT - 450 TH.
- CEILING HEIGHT - 2750 TH.
- MAIN WALL - 250 TH.
- PARTITION WALL - 125 TH.
- ROOF SLAB, BEAM, LINTEL, ETC. WITH REINFORCED CEMENT CONCRETE M20 GRADE.
- FLOOR OF VERANDAH, WC, BATH, & KITCHEN ROOM TO BE KEPT 15 MM BELOW THE FLOOR LEVEL OF ROOM & PASSAGE.
- 100 MM TH. PIECE LINTEL OVER OPENING HAVE BEEN PROVIDED.
- ALL DIMENSION ARE IN MM.

DOORS & WINDOWS SCHEDULE		
MARKING	DIMENSION	
W1	900 X 900	
W2	750 X 900	
WO2	750 X 750	
D1	900 X 2100	
D2	750 X 2100	

FLOOR AREA - 25.37 SQM.

BUILT UP AREA - 32.18 SQM.

DETAILED ESTIMATE FOR THE CONSTRUCTION OF SINGLE UNIT DWELLING HOUSE


Pradhan Mantri Awas Yojana Housing For All (Urban)


Total Covered Area- 32.18 sq.m (With Electrical Works)

Reference of Schedule of Rates : PWD (W.B.), Schedule of Rates Building & Sanitary w.e.f-01.07.2014 & Corrigenda
Kolkata /24 Pgs (N & S)/ Kalyani Sub Div.)

Floor Area 25.37 sqm


SL No.	Description of Works	Quantity	Unit	Rate (Rs.)	Amount (Rs.)
1	Earthwork in excavation in foundation trenches or drains, in all sorts of soil (including mixed soil but excluding laterite or sandstone) including removing spreading or stacking the spoils within a lead of 75 m as directed including trimming the sides of trenches, levelling, dressing and ramming the bottom, bailing out water etc. as required complete. a) Depth of excavation not exceeding 1500mm . SOR, PWD, P-1, I -2 a	13.000	%cu.m	12047.00	1566.11
2	Earth work in filling in foundation trenches or plinth with good earth in layers not exceeding 150 mm. including watering and ramming etc. layer by layer complete.(Payment to be made on the basis of measurement of finished quantity of work) a) With earth obtained from excavation of foundation. SOR, PWD, P-1, T/3 a	11.120	%cu.m	7831.00	870.81
3	Supplying Laying Polithin Sheets etc. SOR, PWD, P-45, T - 13	22.000	sqm	25.00	550.00
4	Cement concrete with graded Stone ballast (40 mm.) excluding shuttering.a) In ground floor and foundation.6 : 3 : 1 proportion Pakur variety SOR, PWD, Page 24 ; Item -10 a	3.500	cu.m.	5823.00	20380.50
5	25 mm. thick damp proof with cement concrete (4:2:1) (with graded stone aggregate 10 mm. Normal size) and painting the top surface with a coat of bitumen using 1.7 kg. per sq.m. including heating the bitumen and cost and carriage of all materials complete. SOR, PWD, P-45, T-12	6.810	sqm,	297.00	2022.57
6	Brick work with 1st class bricks in cement mortar (6:1) a) In foundation and plinth. b) In super structure SOR, PWD, P-29, T -22(a), (b)	10.430 15.240	cum cum	5719.00 5943.00	59649.17 90571.32
7	125mm thick brick work with 1st. class bricks in cement mortar (4:1). a) In ground floor SOR, PWD, P-73, I -29	23.220	sq.m.	783.00	18181.26
8	Ordinary Cement concrete (mix 1:1.5:3) with graded stone chips (20 mm nominal size) excluding shuttering and reinforcement if any, in ground floor as per relevant IS codes. (i) Pakur Variety SOR, PWD, P-14, T -7(i)	3.940	cu.m.	6851.66	26995.54
9	Reinforcements for reinforced concrete work in all sorts of structures including distribution bars, stirrups, binders etc. including supply of rods, initial straightening and removal of loose rust (if necessary), cutting to requisite length, hooking and bending to correct shape, placing in proper position and binding with 16G black annealed wire at every inter-section, complete as per drawing and direction. (a) For works in foundation, basement and upto roof of ground floor / upto 4m. (i) Tor steel/Mild steel. SOR, PWD, P-27, T -15(i)	0.309	MT	60705.93	18775.74


Sub-Asst Engineer
Bongaon Municipality


SANKAR ADDHYA
Chairman
BONGAON MUNICIPALITY


SL No.	Description of Works	Quantity	Unit	Rate (Rs.)	Amount (Rs.)
10	Hire and labour charges for shuttering with centreing and necessary staging upto 4 m. using approved stout props and thick hard wood planks of approved thickness with required bracing for concrete slabs, beams, columns, lintels curved or straight including fitting, fixing and striking out after completion of works. (upto roof of ground floor). (When the height of a particular floor is more than 4 m. the equivalent floor ht. shall be taken as 4 m. and extra for works beyond the initial 4 m. ht. shall be allowed under 12(e) for every 4 m. or part thereof.) SOR, PWD, P-66, T -12(a) 25 mm. to 30 mm. thick wooden shuttering as per decision & direction of Engineer-in-charge. Ground Floor	37.063	M ²	360.00	13342.68
11	Plaster (to wall, floor, ceiling etc.) with sand and cement mortar including rounding off or chamfering corners as directed and raking out joints or roughening of concrete surface, including throating, nosing and drip course where necessary . In ground floor. A) With 6:1 cement mortar. a) Inside wall 20 mm thick plaster SOR, PWD, P-151, T -2 (i)(b) b) Out side Wall, 15mm th. SOR, PWD, P-151, I -2 (i)(c) B)10mm th ceiling plaster (4:1) SOR, PWD, P-151, I -2 (i)(c)	116.940 111.950 23.330	sq.m. sq.m. sq.m.	181.00 156.00 140.00	21166.14 17464.20 3266.20
12	Neat cement punning about 1.5mm thick in wall, dado, window, sills, floor, drain etc. SOR, PWD, P-152, I -8	26.700	sq.m.	38.00	1014.60
13	Artificial stone in floor,dado, staircase etc. with cement concrete (4:2:1) with stone chips laid in panels as directed with topping made with ordinary or white cement (as necessary) and marble dust in proportion (2:1) including smooth finishing and rounding off corners and including application of cement slurry before flooring works, using cement @ 1.75 kg./sq.m. all complete including all materials and labour. In ground floor. 3 mm. thick topping (High polishing grinding on this item is not permitted) with ordinary cement. 20mm thick SOR, PWD, P-40, I -3 (i)	26.490	sq.m.	265.00	7019.85
14	Supplying, fitting & fixing MS clamp for fixing door and window frame made of flat bent bar, end bifurcated, fixed in cement concrete with stone chips (4:2:1)a fitted and fixed omplete as per direction. 40mm x 6mm x 125 mm length. (Cost of cement concrete will be paid separately) SOR, PWD, P-90, I -18 (c)	34	each	22.00	748.00
15	Wood work in door and window frame fitted and fixed complete including a protective coat of painting at the contact surface of the frame other Local wood SOR, PWD, P-85, T -1(i)	0.213	cu.m.	46171.00	9834.42
16	Panel Shutter of door & Window (each Panal Consisting Of single Plan without Join) 25 mm thick shutter with 12 mm thick Panal of size 30 to 45 cm. Other Local wood SOR, PWD, P-105, I -84 (iv)c	8.520	sq.m.	1567.00	13350.84
17	Iron butt hinges of approved quality fitted and fixed with steel screws, with ISI mark. a)75mm x 47mm x 1.70mm SOR, PWD, P-91, T -20(iv)	32.000	each	34.00	1088.00
18	Iron Socket Bolt of approved quality fitted and fixed complete. i) 150 mm long x 10 mm dia SOR, PWD P-93, I-25,c	11.000	each	71.00	781.00
19	White washing including cleaning and smoothening surface thoroughly (5 parts of stone lime and 1 part of shell lime should be used in the finishing coat). Two Coats SOR, PWD, P-155, I -3 (b)	124.960	%sq.m	1887.00	2358.00
20	Colour washing with ella with a coat of white wash priming including cleaning and smoothing surface thoroughly external surface One Coat SOR, PWD, P-155, I - 4(ii)(a)	100.560	%sq.m	1514.00	1522.48


SL No.	Description of Works	Quantity	Unit	Rate (Rs.)	Amount (Rs.)
21	Priming one coat on timber, plastered or on steel or other metal surface with synthetic enamel/oil bound primer of approved quality including smoothening surfaces by sand papering etc. 1) On timber surface SOR, PWD, P - 162, I - 7(a) 2) On Steel Surface SOR, PWD, P - 162, I - 7(b)	21.690 2.700	sq.m. sq.m.	41.00 31.00	889.29 83.70
22	Painting with best quality synthetic enamel paint of approved make and brand including smoothening surface by sand papering etc. including using of approved putty etc. on the surface, if necessary : With suner gloss (hi-gloss)-With any shade except white. a) On timber or plastered surface Two Coats b) On Steel surface Two Coats SOR, PWD, P - 162, - 8A(ali),(bii)	21.690 2.700	sq.m. sq.m.	89.00 86.00	1930.41 232.20
23	Iron hasp bolt of approved quality fitted and fixed complete (oxidised) with 16 mm dia with center bolt and round fitting. 300 mm long SOR, PWD, P-93, I - 27c	2.000	each	193.00	386.00
24	Precast piler concrete jally work as per design and manufacture's specification including moulding etc. with stone chips and necessary reinforcement shuttering complete including fitting, fixing in position in all floors. (a) 37.5 mm th. panels Cement & steel required for this item will not be issued by deptt. SOR, PWD, P-32, I - 38 (b)	1.690	sq.m.	351.00	593.19
25	Supplying, fitting and fixing UPVC down pipes A type and fittings conforming to IS 13592-1992 with necessary clamps nails including making holes in walls, etc. and cutting trenches in any soil, through masonry concrete structure etc. If necessary and mending good damages including jointing with jointing materials (Spun yarn, valamold / bitumen / M. seal etc.) complete. P-173, I-21 A (ii), C(ii), D(ii) SOR, PWD, P173, I - 21 A (ii), C(ii), D(ii) i) UPVC Pipe 110 mm dia ii) UPVC Bend 87.5 degree 110 mm dia iii) UPVC Shoe 110 mm	3.000 2.000 1.000	Mtr. each each	291.00 162.00 128.00	873.00 324.00 128.00
26	M.S.or W.I. Ornamental grill of approved design joints continuously welded with M.S, W.I. Flats and bars of windows, railing etc. fitted and fixed with necessary screws and lugs in ground floor. Grill weighing 10 kg/sq m to 16 kg/m2 SOR, PWD, P - 76, I - 10 (i) (2.70sqm @ 10.5kg per sqm = 28.35 kg)	0.284	Qntl	8247.00	2342.15
27	Shallow water closet Indian pattern(I.P.W.C.) of approved make in white vitreous chinaware supplied ,fitted and fixed in position (excluding cost of concrete for fixing). 450 mm long SOR, PWD, (Sanitary) P - 65, I - 1 (iii)	1.000	each	1062.00	1062.00
28	Foot rest for water closet of size 275 mm X 125 mm with Artificial stone(4:2:1) with 6 mm stone chips and chequered including adding colour as necessary. SOR, PWD, (Sanitary) P - 66, I - 9	1.000	Pair	70.00	70.00
29	Supplying,fitting and fixing cast iron 'P' or 'S' trap conforming to I.S. 3989 / 1970 and 1729 / 1964 including lead caulked joints and painting two coats to the exposed surface. S Trap 100 mm SOR, PWD, (Sanitary) P - 54, I - 14(B-iii)	1.000	each	923.00	923.00
30	Supplying, fitting fixing CI Round Gratings 150mm dia SOR, PWD, (Sanitary) P - 55, I - 18(ii)	1.000	Each	100.00	100.00


Sub-Asst. Engineer
Bongaon Municipality


SANKAR ADDHYA
Chairman
BONGAON MUNICIPALITY

SL No.	Description of Works	Quantity	Unit	Rate (Rs.)	Amount (Rs.)
1	Construction of 2 circular leach pit of inside diameter 1000 mm. & a depth of 1000 mm. With a layer of 250 mm. Thick brick work with cement mortar (6:1) & honeycombed brick wall (4:1) at every alternate layer upto a height of 925 mm. From bottom and then 125 mm. thick brick wall (4:1) for a height of 300 mm. and covered with 75mm. RCC slab (4:2:1) with 8mm tor steel @ 150 mm. centre to centre both ways including plustering and neat cement punning on top of the slab and making hooking arrangment on slab for lifting of the slab if require as well as jointing the connection with the inspection pit (450 x 450) covered with 50mm thick RCC slab (4:2:1) with stone chips and necessary reinforcement and connected with 100 mm dia PVC pipe laid over rammed earth and then covered the pipe properly with powder earth including supplying fitting fixing fibre glass pan P-tap & polythene pipe as per requirement to connect with the inspection pit complete with all respect as per direction of EIC.(ANNEXURE-II)	1	Item	7544.00	7544.00
TOTAL AMOUNT		Rs.			350000.36
Say		Rs.			350000.00
Add for Electrical Works (ANNEXURE-I)		Rs.			17858.00
TOTAL AMOUNT		Rs.			367858.00
(Rupees Three lakh Sixty seven thousand Eight hundred & Fifty eight only)					


Sub-Asst. Engineer
Bongaon Municipality



Chief Engineer
M.E. Directorate
Deptt. of Municipal Affairs
Govt. of West Bengal


SANKAR ADDHYA
Chairman
BONGAON MUNICIPALITY

Cost Estimate for 2 Nos Leach Pit for single unit Dwelling Unit
P.W.D Schedule of Rates effect from 1st July 2014


(ANNEXURE-II)

Sl No	Description of Items	Quantity	Unit	Rate	Amount
1	Earth work in excavation of foundation trenches or drains in all sorts of soil (including mixed soil but excluding or stacking the spoils within a lead of 75 m. as directed. The item includes necessary trimming the sides of trenches leveling dressing and ramming the bottom boiling out water aqs required complete . Depth of exavation not existing 1500mm P.No-1, I-2(a)	2.500	%Cu.M	12047.00	301.18
2	Cement concrete with graded jhama Khoa ballast (30 mm size) excluding shuttering. In ground floor and foundation (a) 6:3:1 proportion.	0.050	Cu.M	5803.06	290.15
3	Brick work with 1st class bricks in cement mortar (6 :1). a) In foundation & Plinth P.no-29, I-21(a)	0.010	Cu.M	5719.00	57.19
4	125 mm. thick brick work with 1st class bricks in cement mortar (4 : 1) G.Floor	3.000	SqM	714.00	2,142.00
5	Controlled Cement concrete with well graded stone chips (20 - mm nominal size) excluding shuttering and reinforcement with complete design of concrete as per I : 456 and relevant special publications submission of job mix formula after preliminary mix design after testing of concrete cubes as per direction of Engineer-in charge Consumption of cement will not be less than 300 Kg of cement -with Super plasticiser per cubic meter of controlled concrete but actual consumption will be determined on- the basis of preliminary test and job mix formula. -I n ground floor and foundation. [Using concrete mixture] M 20 Grade P.no-13 I-6(a)	0.145	Cu.M	6871.54	996.37
6	Reinforcemnet for reinforced concrete work in all sorts of structures incl. Distribution bars, stirrups, binder etc. incl. supply of rods, initial straightening & removal of loose rust (if necessary), cutting to requisite length, hooking etc P.no-27, I-15(a)(i)	0.010	M.T	68508.00	685.08
7	Supplying, fitting and fixing UPVC down pipes A type and fittings conforming to IS 13592-1992 with necessary clamps nails including making holes in walls, etc. and cutting trenches in any soil, through masonry concrete structure etc. if necessary and mending good damages including jointing with jointing materials (Spun yarn, valamoid / bitumen / M. seal etc.) complete.				
	i) UPVC Pipe 110 mm dia P.no-173 I-	4.000	Mtr	291.00	1,164.00
	ii) UPVC Bend 87.5 degree 110 mm dia P.no-174, I-21(B)C(ii)	2.000	Each	162.00	324.00


Sub-Asst. Engineer
Bongaon Municipality

SANKAR ADDHYA
Chairman
BONGAON MUNICIPALITY

8	Jaffri brick work 125 mm. thick with 1st class bricks in cement mortar (4:1) including 12 mm. thick cement plaster (4:1) in all faces in ground floor .P.no-32, I-35	2.000	SqM	792.00	1,584.00
Cost of 2 no leach pit					7,543.97
Total=					7,544.00



Sub-Asst. Engineer
Bongaon Municipality


SANKAR ADDHYA
Chairman
BONGAON MUNICIPALITY

ESTIMATE FOR ELECTRICAL WORKS FOR ONE DWELLING UNIT UNDER RAY


(ANNEXURE-I)

SL.No	Item of works	Unit	Rate	Quantity	Amount
1	Supplying & fitting polythene pipe complete with fittings as necessary. Under ceiling /beam/bound with 22SWG GI wire inclusive S & Drawing 1x18 SWG GI wire as fish wire inside the pipe & fittings and providing 55 mm dia disc of MS sheet (20SWG) having colour paint at one face first ended at the load point end of the polythene pipe with fish wire (synchronizing with roof/beam casting work of building construction) 19 mm dia 3 mm thick polythene pipe	RM	39.00	25.00	975.00
2	Powerckt wiring supplying and drawing 1 ; 1KV grade single core stranded FR PVC insulated & unseathed single core stranded Copper wire (Finolex make) 2 x 2.5 sqmm (PH & N) +1x1.5 sqmm (ECC) per laid polythene pipe and by the prelaid GI fish wire & making necessary connections as required.	RM	76.00	50.00	3800.00
3	Concealed Distribution wiring in in 2x1.5 sqmm single core standard *FR* insulated and unseathed cop per wire Finolex make & 1x1.5 sq mm single core stranded PVC insulated and unseathed cop per (Finolex make) wire used as ECC in 19 mm bore 3 mm thk. polythene pipe complete with all accessories embedded in wall smooth run to light / fan/call bell point with pino key type switchb (6 Amps) (Anchor make) fixed on sheet metal (16 SWG) Switch Board with bakelite/ perspex (wall matching colour) Top cover (3 mm thick) flushed in wall including mending all good damages to original finish Average per point 6.00 mt.	points	828.00	10.00	8280.00
4	Deistribution concealed wiring with 2x1.5 sq mm (PH & N) single core stranded FR PVC insulated & unsheathed single core stranded 1.1 KV grade Copper Wire (finolex) & 1x1.5 sq mm (ECC) single core stranded (PH & N) 1.1 KV grade cu wire (finolex) & 1 x 1.5 sq mm single core stranded PVC insulated & unsheathed cu wire (finolex) used as ECC in 19 mm bore, 3 mm thick polythene pipe complete with all accessories embedded in wall 250 volt 5 amp 3 pin plug point including S & F 250 Volt 5 amp 3 pin flush type plug socket & piano key type swich (Anchor make) on existing switch board as mentioned sl. no.3	points	76.00	2.00	152.00
5	Supplying & drawing 1.1 KV grade single core stranded FR PVC insulated & unseathed single core stranded cu Wire 3x2.5 sq mm (finolex make) in the prelaid polythene pipe & by the prelaid GI fishwire & making necessary connection as required (CESC supply to consumer DP near to CESC & inside the room another DP near CESC & inside the room another DP of dwelling units)	RM	86.00	15.00	1290.00


Sub-Asst. Engineer
Bongaon Municipality

SANKAR ADDHYA
Chairman
BONGAON MUNICIPALITY

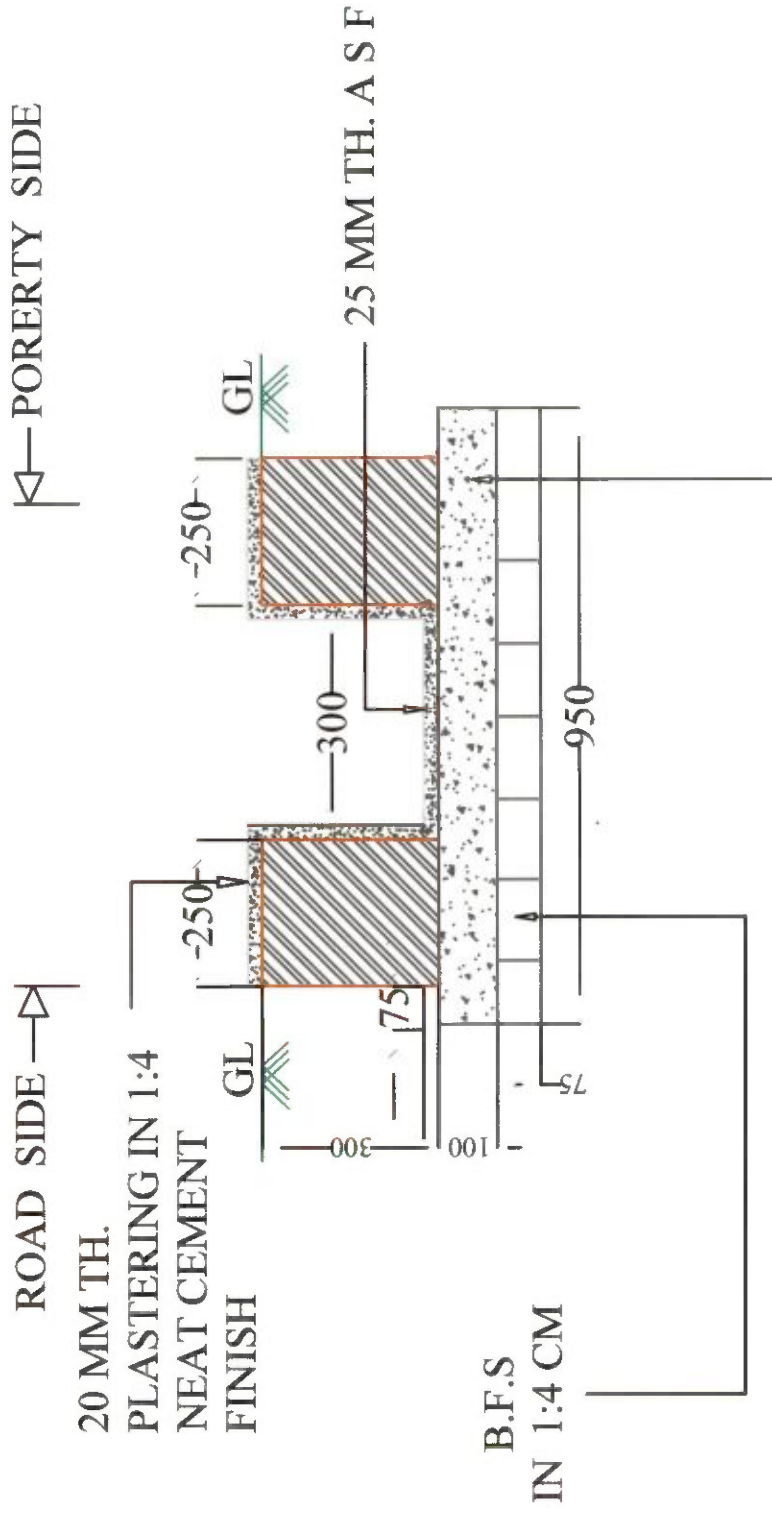
SLNo.	Item of works	Unit	Rate	Quantity	Amount
6	Supplying Delivery & instalation on wall of 30/32 amp DP MCB of Havel's make with enclosed box along with all its necessary 1 connection complete.(Anchor)	nos	808.00	2	1616.00
7	Earthing in soft soil with 50 mm dia GI pipe (TATA make Medium) 3.64 mm th. X 3.04 Mtr long and 1 x 4 SWG GI (hot dip) wire (4 m long) 13 mm dia x 80 mm long GI bolts, double nuts, double washer including S & F 15 mm dia GI protection (1 mtr long) to be filled with bitumen partly under the ground level & partly above GL driven to an average depth of 3.65 m below the GL & restoring surface duly rammed.	each	1715.00	1	1715.00
8	Connecting the equipment to earth BUSbar inclusive S&F 10 SWG (Hot Dip) GI wire on wall /floor with a staples buried inside wall /floor as required & making connection to equipments with bolt, nut, washer, cable lugs etc. as required & mending good damages.	M	6.00	5	30.00
			TOTAL		17858.00
Rupees Thirteen Thousand Eight Hundred Seventy Eight Only					17858.00


Sub-Asst. Engineer
Bongaon Municipality

SANKAR ADDHYA

Chairman
BONGAON MUNICIPALITY

CROSS SECTION OF DRAIN (300 x 300)




100 MM TH. P.C.C (1:3:6) WITH
JHAMA KHOA OVER
75 TH. BRICK FLAT SOLING

pen

Sub -Assistant Engineer
Sub-Asst. Engineer
Bongaon Municipality

SANKAR DHYA
Chairman
BONGAON MUNICIPALITY



NOTE : 1. CEMENT CONCRETE SHOULD BE LAID IN ALTERNATE PANNEL OF AN AREA NOT MORE THAN 7.50 SQM. PROVISION FOR PAPER JOINT AT THE END OF EACH PANNEL IS TO BE MADE
2. ALL DIMENSIONS ARE IN MM.

TYPICAL CROSS SECTION OF CEMENT CONCRETE ROAD

PRADHAN MANTRI AWAS YOJANA
HOUSING FOR ALL (URBAN)

SANKAR ADDHYA
Chairman
BONGAON MUNICIPALITY

OFFICE OF THE CHIEF ENGINEER
MUNICIPAL ENGINEERING DIRECTORATE
GOVT. OF WEST BENGAL

DWG. NO.

Sub-Asst. Engineer
Bongaon Municipality

Detailed Estimate for Single Dwelling unit
Floor area 25.36 sqm Built up area 32.18 sqm

	C/L of main outer wall			125 mm Partition wall		Varandah C/L	
	4.65			3.375		1.275	
	0.8			1.15		0.9	
	1.15			1.15	2.3	2.175	
	3.45			2.187			
	1.15			1.9			
	1.7			1.387	5.474		
	3.375			11.149			
	1.275						
	2.825						
	3.125						
	23.5						
	X wall	1.25					
Sl.no.							
1	Earth work in excavation						
	250 mm wall						
	1	23.5	0.75	0.7	12.34		
		0.875	0.75	0.7	0.46		
		24.375			12.8	m ³	
	125 mm Wall						
		2.625		0.4	0.225	0.24	
	WC	0.4	0.4	0.225	0.04		
	Bath	0.65	0.4	0.225	0.06		
	5.474	0.75		0.225			
		4.724	0.4	0.225	0.43		
	Varanda	1.425	0.4	0.225	0.13		
					0.88		
	Step	0.5	0.9	0.075	0.034		
					13.715	m ³	
2	Soling						
		24.375	0.75		18.281		
		11.45	0.4		4.58		
					22.861		
3	Polythene sheet						
		2.575	3.125		8.047		
		2.875	2.625		7.547		
		2	1.65		3.3		
	passage	0.625	2.375		1.484		
	Bath & WC	2.7	0.9		2.43		
	Varndah	1.025	0.6		0.615		
	step	0.9	0.5		0.45		
					23.873		
4	Jhama concrete						
			18.28	0.075	1.371		
			4.58	0.075	0.344		
			23.93	0.075	1.795		
					3.51		
5	Earth work in filling 1/5 excavation						
			13.715	5	2.743		
			23.48	0.375	8.805		
					11.548	m ³	

Sub-Asst Engineer
Bongaon Municipality

6	B.W (6:1) in Foundation of plinth							
		23.5	0.625	14.6875				
		23.5	0.5	11.75				
		23.5	0.375	8.8125				
				35.25	0.15	5.288		
		23.5	0.25		0.525	3.084		
	X wall	0.938	0.625	0.586				
		1	0.5	0.5				
		1.063	0.375	0.399				
				1.485	0.15	0.223		
		1.125	0.25		0.525	0.148		
	125mm	3.125	0.25		0.525	0.41		
	Bath&WC	2	0.9	0.25	0.523	0.235		
	Kit	5.224	0.25		0.525	0.686		
	Vard	1.925	0.25		0.525	0.253		
	Steps	0.5	0.9		0.15	0.068		
		0.25	0.9		0.15	0.034		
						10.427	m ³	
7	DPC	23.5						
		1.125						
		24.625		0.25		6.156		
		3.125						
		1.8						
		5.224						
		10.149		0.125		1.269		
						7.425		
	Less	0.9		0.25	0.225			
		0.9		0.125	0.113			
	3	0.75		0.125	0.281			
						0.619		
						6.806	sqm	
8	BW in super structure (6:1)							
		23.5						
		1.125						
		24.625	2.75	0.25	16.93			
	Parapet	23.8	0.075	0.25	0.446			
						17.376		
	Less opens							
	1	0.9	2.1	1.89				
	4	0.9	0.9	3.24				
	1	0.75	0.9	0.675				
	3	0.75	0.75	1.688				
				7.493	0.25	1.873		
	Lintel							
	1	1.525	1.525					
	4	1.2	4.8					
	1	1.05	1.05					
			7.375	0.25	0.1	0.184		
	Wo2							
	1	3.05	3.05	0.25	0.1	0.076		

Sub-Asst. Engineer
Bongaon Municipality

					(-)	2.134			
	Net brick work						15.242	m ³	
9	125 th. Brick work (6:1)								
	room		3.125	2.6	8.125				
	kit		2.125	2.75	5.844				
			1.65	2.75	4.5375				
			1.45	2.65	3.8425				
	2		0.9	2.1	3.78				
						26.12875			
	Less opening								
	1 0.9		0.9						
	3 0.75		2.25						
			3.15	2.1	6.615				
	Lintel								
	1 1.3		1.3						
	1 1.025		1.025						
			2.325	0.1	0.2325				
					6.8475				
						19.28125			
	Parapet								
		23.5		0.15		3.525			
						22.806			
	passeege	0.75		0.55		0.4125			
						23.219	sqm		
10	Conc M-20								
	Roof slab								
	32.15	1.1475	31.003		0.1	3.1			
	Beam		3.625	0.25	0.15	0.136			
			2.575	0.25	0.1	0.064			
	Lintel						3.301		
	D1	1	1.525	1.525					
	W1	4	1.2	4.8					
	W2	1	1.05	1.05					
	WO2	1	3.05	3.05					
				10.425	0.25	0.1	0.261		
	D1	1	1.39	1.39					
	D2	1	1.025	1.025					
	D2	2	1.4	2.8					
	O2	1	0.875	0.875					
	D2	2		6.09	0.125	0.1	0.076		
	Chaja								
	W1	4	1.2	4.8					
	W2	1	1.03	1.03					
	D1	1	1.275	1.275					
	WO2	1	3.05	3.05					
				10.155	0.3	0.075	0.228		
							3.866	m ³	
11	Reinforcement								
		3.866	0.80%	1	7850	0.243	MT		

Sub-Asst. Engineer
Bongaon Municipality

SANKAR ADDHYA
Chairman
BONGAON MUNICIPALITY

12	Shuttering								
	31	23.5	1.125						
			24.63	0.25					
	31			6.156	24.844				
	Side beam	2	3.125	0.15	0.9375				
		2	2.325	0.1	0.465				
	side slab	1	25.3	0.1	2.53				
	Lintel	1	0.9	0.25	0.225				
		1	1.525	0.1	0.153				
		1	1.275	0.35	0.446				
		1	0.3	0.05	0.015				
						29.615	sqm		
	4W1	4	0.9	0.25	0.9				
		4	1.2	0.1	0.48				
		4	1.2	0.35	1.68				
	2	4	0.3	0.05	0.12				
	1W2	1	0.75	0.25	0.188				
		1	1.05	0.1	0.105				
		1	1.05	0.35	0.368				
	2	1	0.3	0.05	0.03				
	WO2	3	0.75	0.25	0.563				
	1	1	3.05	0.1	0.305				
		1	3.05	0.35	1.068				
	2	1	0.3	0.05	0.03				
	Lintel 125 Wall								
	D1	1	0.9	0.125	0.113				
		2	1.3	0.1	0.26				
	D2	2	0.75	0.125	0.188				
	2	2	1.15	0.1	0.46				
	D2	2	0.75	0.125	0.188				
		2	1.9	0.1	0.38				
						7.423			
						37.038	sqm		
13	Plaster (6:1)								
	Out side 15 mmth.								
			2.85	1.125	0.45				
	25.3				4.425	111.953	sqm		
	Inside 20 mm th.								
	2 2.7		3.125	2.75	32.038				
	2 2.875		2.625	2.75	30.25				
	2 2		1.65	2.75	20.075				
	2 2.075			2.75	11.413				
	Above lintel								
	1		0.75	0.65	0.488				
	Bath								
	2		0.9	2.75	4.95				
	WC								
	1		2.95	2.75	8.113				
	1		2.25	2.75	6.188				
	4		2.2	0.9	7.92				
	T. 125 wall								


SANKAR ADDHYA
 Chairman
 BONGAON MUNICIPALITY

	2	0.9		0.125	0.225				
						121.658			
	Open out side less								
	3	0.75		2.1	4.725				
					(-)	4.725			
						116.933	sqm		
	Celling Plaster				24.47				
	Less				1.14				
						23.33	Sqm		
14	Neat cement punning								
	Out side	Plinth							
		25.3	0.45			11.385	Sqm	11.385	
	Inside		2.7	3.125					
			2	5.825	0.1	1.165	Sqm		
			2.875	2.625					
			2	5.5	0.1	1.1	Sqm		
	Kithen		2	1.65					
			2	3.65	0.45	3.285	Sqm		
			1	1.65	0.45	0.743	Sqm		
			2	2.075	0.1	0.415	Sqm		
	Varanda			1.775	0.1	0.178	Sqm		
	step WC		1	3	0.45	1.35	Sqm		
	Bath			3.5	2	7	Sqm		
				0.75	0.1	0.075	Sqm		
	In side punning						15.31	15.31	
	Total							26.695	Sqm
15	Art. Stone flooring								
	Floor area					25.37	sqm		
	Step		2	0.9	0.25	0.45			
	W1		4	0.9	0.1	0.36			
	W2		1	0.75	0.1	0.075			
	W3		3	0.75	0.1	0.225			
							26.48	Sqm	
16	Ms Clamp for door & window								
	D1+D2		4	6		24			
	W1+W2		5	2		10			
							34	nos.	
17	Wood work in Door & window frame								
	D1		2	5.1	10.2				
	D2		2	4.95	9.9				
	W1		4	3.6	14.4				
	W2		1	3.3	3.3				
				37.8	0.075	0.075	0.213	m ³	
18	Z batten shutter								
	D1		2	0.775	2.025	3.139			
	D2		2	0.625	2.025	2.531			
	W1		4	0.775	0.775	2.403			
	W2		1	0.775	0.625	0.484			
							8.557	sqm	
19	Iron Butt Hinges								

Sub-Asst. Engineer
Bongaon Municipality

SANKAR ADDHYA
Chairman
BONGAON MUNICIPALITY

	D1+D2					12			
	W1	4	4			16			
	W2	1	4			4			
							32 nos.		
20	Iron socket bolt								
	Door			6					
	Window			5					
							11 nos.		
21	White wash								
	Inside+Ceiling Plaster- inside punning								
			116.933	23.33	15.31		124.953	sqm	
22	Colour wash								
	Out side Plaster- out side punning								
			111.953	11.385			100.568	sqm	
23	Priming on timber surface								
	2	2	0.9	2.1		7.56			
	2	2	0.75	2.1		6.3			
	4	2	0.9	0.9		6.48			
	1	2	0.75	0.9		1.35			
							21.69	sqm	
24	Painting best quality on wooden surface								
	same sl.no. 23						21.69	sqm	
25	MS ornamental gril....10Kg-16 Kg								
	W1	4	0.75	0.75	2.25				
	W2	1	0.75	0.6	0.45				
					2.7				
					@12Kg/sqm		32.4	Kg	
26	Priming on Steel surface						2.7	sqm	
27	Painting best quality on steel surface						2.7	sqm	
	same sl.no. 24								
28	R.C.C. Shelf								
		1.75	0.5				0.875	sqm	
29	Roof treatment with cow dang								
				32.18					
	Deduct	1.14 (varanda)		1.14					
	Cornice	25	0.125	3.125					
				27.915			27.915	sqm	

Sub-Asst. Engineer
Bongaon Municipality

SANKAR ADDHYA
Chairman
BONGAON MUNICIPALITY

ESTIMATE FOR CONSTRUCTION OF SUR FACE DRAIN (300X300)

PWD BUILDING SCHEDULE 2014

Sl No	Description of Items	Length	Breadth	Depth	Quantity	Unit	Rate	Amount
1	Earth work in excavation of foundation trenches or drains in all sorts of soil (including mixed soil but excluding or stacking the spoils within a lead of 75 m. as directed. The item includes necessary trimming the sides of trenches leveling dressing and ramming the bottom boiling out water aqs required complete . Depth of exavation not existing 1500mm P.No-1, I-2(a)	1.00	0.95	0.475	0.451	%Cu.M	12047.00	54.36
2	Single brick flat soling of picked jhama bricks including ramming and dressing bed to proper level and filling joints with powdered earth or local sand P.no-11, I-1	1.00	0.95		0.950	Sq.M	377.00	358.15
3	Cement concrete with graded jhama Khoa ballast (30 mm size) excluding shuttering. In ground floor and foundation (a) 6:3:1 proportion.	1.00	0.95	0.100	0.095	Cu.M	5803.06	551.29
4	Brick work with 1st class bricks in cement mortar (4 :1). a) In foundation & Plinth P.no-29, I-21(a)	1.00	0.25	0.600	0.150	Cu.M	6068.00	910.20
5	Plaster (to wall, floor, ceiling etc.) with sand and cement mortar including rounding off or chamfering corners as directed and raking out joints or roughening of concrete surface including throating, nosing and drip course where necessary. (Gr.floor). i) With 4:1 cement mortar. a) 20 mm. Thick plaster. P.no-151, I-2(a)	1.00	1.1		1.100	Sq.M	206.00	226.60
6	Neat cement punning above 1.5 mm thick in wall, dado, windowsills, floor, drain etc. P.no-152, I-8	1.00	1.100		1.100	Sq.M	38.00	41.80
7	Artificial stone in floor dado staircase etc. with cement concrete 1:2:4 with stone chips laid in pannels as directed with topping made with ordinary or white cement (as measured) and marble dust in porportion (2:1) including smooth finishing and round P.no-40, I-3(ii)	1.00	0.300		0.300	Sq.M	303.00	90.90
8	Removal of rubbish, earth etc. from the working site and disposal of the same beyond the compound in conformity with the Municipal /Corporation Rules for such disposal, loading into truck and cleaning the site in all respect as per direction of Engineer - in -Charge P.no-9, I-13	1.00	0.800	0.475	0.3800	Cu.M	168.00	63.84
							Toatl=	2,297.14
							Total=	2,297.00


Sub-Asst. Engineer
Bongaon Municipality

SANKAR ADDHYA
Chairman
BONGAON MUNICIPALITY

ESTIMATE FOR CONSTRUCTION OF CONCRETE ROAD 2.5 MRTRE WIDE

PWD BUILDING SCHEDULE 2014

Sl No	Description of Items	Length	Breadth	Depth	Quantity	Unit	Rate	Amount
1	Earth work in excavation of foundation trenches or drains in all sorts of soil (including mixed soil but excluding or stacking the spoils within a lead of 75 m. as directed. The item includes necessary trimming the sides of trenches leveling dressing and ramming the bottom boiling out water aqs required complete . Depth of excavation not existing 1500mm P.No-1, I-2(a)	1.00	2.5	0.400	1.000	%Cu.M	12047.00	120.47
2	Filling foundation or plinth by silver sand in layer not exceeding 150 mm. as directed and consolidating same by through saturation with water ramming complete. Including the cost of supply of sand. (a) by fine sand P.No-2 , I-4(B)	1.00	2.5	0.200	0.500	%Cu.M	110422.00	552.11
3	Single brick flat soling of picked jhama bricks including ramming and dressing bed to proper level and filling joints with powdered earth or local sand P.no-11, I-1	1.00	2.5		2.500	Sq.M	377.00	942.50
4	Ordinary Cement concrete (mix 1:1.5:3) with graded stone chips (20 mm nominal size) excluding shuttering and reinforcement, if any, in ground floor as per relevant IS codes P.no-24, I-10(a)	1.00	2.5	0.125	0.313	Cu.M	6802.74	2,125.86
5	Brick edging 75 mm. wide with picked jhama bricks, laid true to line and level including cutting necessary trench in soil or in hard metalled surface, laying the bricks and repacking the trench (on both sides of the edging) with spoils and ramming the same thoroughly, complete as per direction. (b) Brick-on-end edging (250 mm) depth. P.No-189 , I-3(b)	2.00			2.000	%Mtr	9392.00	187.84
6	Removal of rubbish, earth etc. from the working site and disposal of the same beyond the compound in conformity with the Municipal /Corporation Rules for such disposal, loading into truck and cleaning the site in all respect as per direction of Engineer - in -Charge P.no-9, I-13	1.00	2.500	0.400	1.000	Cu.M	168.00	168.00
							Toatl=	4,096.78
							Total=	4,097.00


Sub-Asst. Engineer
Bongaon Municipality


SANKAR ADDHYA
Chairman
BONGAON MUNICIPALITY

Annexure - II

Format - A

(Format for Rate Analysis of Cement Concrete Item)

Item 7. Ordinary Cement concrete (mix 1:1.5:3) with graded stone chips (20 mm nominal size) excluding Consumption of Stone aggregate (Page B-59)

20 mm 0.573 Cum

10 mm 0.287 Cum

Distance of site considered =

10 Km

Steps	Quantity	Unit	Rate	Amount
Step - 1 Rate of item as per relevant section of this Schedule A =	1.00	CUM	5389.00	5389.00
Step - 2 Add cost of stone aggregate of different grading as per consumption required for one cum of concrete. (As per table:T-1)				
Station : kalyani				
20mm Nominal Size:	0.573	CUM	1463.00	838.30
10mm Nominal Size:	0.287	CUM	1296.00	371.95
Total B =				1210.25
Step - 3 Add cost of carriage of stone aggregate as per consumption required for one cum of concrete. (As per table:T-2)				
20mm Nominal Size:	0.573	CUM	178.50	102.28
10mm Nominal Size:	0.287	CUM	178.50	51.23
Total C =				153.51
Step - 4 Add cost for loading and unloading of stone aggregate (As per table:T-3)				
20mm Nominal Size:	0.573	CUM	58.00	33.23
10mm Nominal Size:	0.287	CUM	58.00	16.65
Total D =				49.88
Final Rate of Item = [Rs. A - Rs.B + Rs.C + Rs.D] = Rs.				6802.64


Sub-Assst Engineer
Bongaon Municipality


SANKAR ADDHYA
Chairman
BONGAON MUNICIPALITY

Rate Analysis
Brick Work 4:1 in foundation & plinth

Step - 1	Schedule Rate	Rs	6068.00(A)
Step - 2	Deduct cost of cement=(Quanty of cement)x(lissue rate of cement vide item no-1 column-4 Table1-1 of Annexure-1 0.055x8100	Rs	672.30(B)
Step - 3	Add cost of cement supplied by cost contractor including 10% proffite = 1.1x(Quanty of cement)x(Basik price of cement vide item no -1 column- 5 table-1-1 of annexure -1 1.1x.055x7364	Rs	672.33 (C.)
	Note;- Quantity of cement shall be same as step-2 Final Rate of item = Rs A - Rs B + Rs C = Rs D	Rs	6068.03 (D)

Rate Analysis
Ordinary Mix Concreate 1:1.5:3

Step - 1	Schedule Rate	Rs	6802.63 (A)
Step - 2	Deduct cost of cement=(Quanty of cement)x(lissue rate of cement vide item no-1 column-4 Table 1-1 of Annexure-1 0.286x8100	Rs	2316.6 (B)
Step - 3	Add cost of cement supplied by cost contractor including 10% proffite = 1.1x(Quanty of cement)x(Basik price of cement vide item no -1 column- 5 table-1-1 of annexure -1 1.1x.286x7364	Rs	2316.71 (C.)
	Note;- Quantity of cement shall be same as step-2 Final Rate of item = Rs A - Rs B + Rs C = Rs D	Rs	6802.74 (D)


Sub-Asst. Engineer
Bongaon Municipality

Rate Analysis
P.C.C 1:3:6 With Jhama Khoa

Step - 1	Schedule Rate	Rs	5803.00 (A)
----------	---------------	----	-------------


SANKAR ADDHYA
Chairman
BONGAON MUNICIPALITY

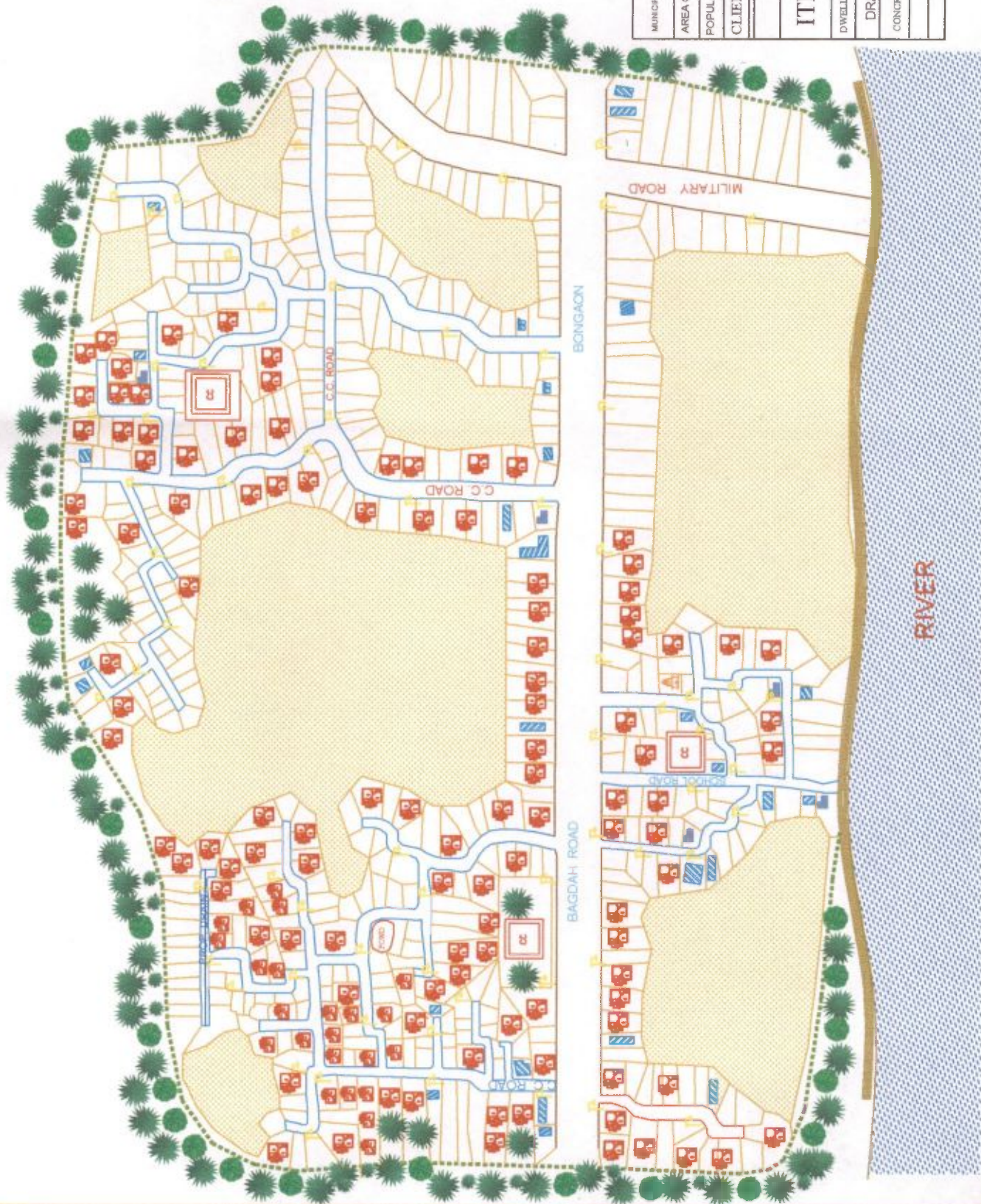
Step - 2	Deduct cost of cement=(Quantity of cement)x(lissue rate of cement vide item no-1 column-4 Table 1-1 of Annexure-1 0.16x8100	Rs	1296.00(B)
Step - 3	Add cost of cement supplied by cost contractor including 10% proffite = 1.1x(Quanty of cement)x(Basik price of cement vide item no -1 column- 5 table-1-1 of annexure -1 1.1x.16x7364	Rs	1296.06 (C.)
	Note;- Quantity of cement shall be same as step-2 Final Rate of item = Rs A - Rs B + Rs C = Rs D	Rs	5803.06 (D)



Sub-Asst. Engineer
Bongaon Municipality



SANKAR ADDHYA
Chairman
BONGAON MUNICIPALITY



Sub-Asst. Engineer
Bongaon Municipality

S.A.

SANKAR ADDHYA
Chairman
BONGAON MUNICIPALITY











MUNICIPAL SLUM MAP - KUTHIBARI AMBEDKAR COLONY JOYPUR	
AREA OF SLUM - 1078 SQM	
POPULATION 791	
CLIENT : BONGAON MUNICIPALITY	
LEGEND	
ITEMS	EXTG KUTCHA
	SYMBOL
DWELLING HOUSE	
DRAIN(Pro)	
CONCRETE ROAD	

BONGAON MUNICIPALITY

PMAY (HFA- 2022)

BENEFICIARY LIST OF BONGAON MUNICIPALITY OF WARD NO:-01

SLUM NAME-KUTHIBARY AMBEDKAR COLONY & JOYPUR (ALL EWS CATEGORY)

SL. NO.	WARD NO	FAMILY HEAD	Gender	FATHER /HUSBAND NAME	Present_House No	HOLDING NO	ROOF TYPE	VOTER CARD	RELIGION	CASTE	PICTURE
1	01	ABHINTA KUNDU	Male	MAHADEB KUNDU	1/105	554/127/NEW	Katcha	UEC14 70095	Hindu	OBC	
2	01	ABUTALEB MANDAL	Male	FAKIR CHABDRA MANDAL	2-40	76/A	Katcha		Muslim	General	
3	01	ADHIR HALDAR	Male	DHIREN HALDAR	2-16	318/A	Semi Pucca		Hindu	SC	
4	01	AJAY SARDAR	Male	KANTU SARDAR	1/37	534/109/NEW	Katcha	HCL14 61136	Hindu	ST	
5	01	AJIT KUMR DAS	Male	LET PAGAL DAS	1/71	471/59/N EW	Semi Pucca	UEC08 33681	Hindu	SC	
6	01	AKRAMUL MONDAL	Male	KALU	1/94	465/53/N EW	Katcha	HCL14 50618	Muslim	OBC	
7	01	ANAJIR MANDAL	Male	RAHISUDDIN MANDAL	2/24	24	Semi Pucca		Muslim	General	
8	01	ANAWAR HOSEN MONDAL	Male	JAHAURA BIBI MONDAL	1/80	441/32/N EW	Katcha	UEC10 47851	Muslim	OBC	
9	01	ANIL BAIRAGI	Male	GANGACHAREAN BAIRAGI	2/78	89/133	Semi Pucca	0	Hindu	SC	
10	01	ANJURA BIBI	Female	AZIZ MANDAL	2-35	113/D	Semi Pucca		Muslim	General	













SANKAR ADDHYA
Chairman
BONGAON MUNICIPALITY

BONGAON MUNICIPALITY

PMAY (HFA- 2022)

BENEFICIARY LIST OF BONGAON MUNICIPALITY OF WARD NO:-01

SLUM NAME-KUTHIBARY AMBEDKAR COLONY & JOYPUR (ALL EWS CATEGORY)

SL. NO.	WARD NO	FAMILY HEAD	Gender	FATHER /HUSBAND NAME	Present House No	HOLDING NO	ROOF TYPE	VOTER CARD	RELIGION	CASTE	PICTURE
11	01	ANNA MOG	Female	JAIDUL MOG	2/69		Katcha	UEC 1048933	Muslim	OBC	
12	01	ARARUL MONDAL	Male	ABUL MONDAL	1/85		Katcha	UEC16 02861	Muslim	OBC	
13	01	ARJUN MONDLA	Male	LET BAIDYA NATH MONDAL	1/19	136/NEW	Semi Pucca		Hindu	SC	
14	01	ASHADAL SHEAK	Male	MAINUL SHEKH	2-55		Katcha	0	Muslim	General	
15	01	ASHIM SARDAR	Male	JANTU	1/126	323/64/N	Katcha	WB/13 /085/6 63158	Hindu	ST	
16	01	ASIBUR MONDAL	Male	MIJANUR MONDAL	1/86	442/33/N EW	Katcha	UEC07 09089	Muslim	OBC	
17	01	ASIT NAG	Male	CHITTARANJAN NAG	2-13	300/NEW	Semi Pucca		Hindu	General	
18	01	ATIN SARDAR	Male	SURYA KANTA SARDAR	1/115	315/66/N	Katcha	HCL14 59882	Hindu	General	
19	01	ATULKRISHNA SIL	Male	ASHWINI SIL	1/66	530/105/ NEW	Katcha	HCL14 51152	Hindu	OBC	
20	01	AYATULLA BISWAS	Male	KAUSAR BISWAS	2/81	57/A	Katcha	HCL37 8214	Muslim	OBC	
21	01	AZIBAR SARDAR	Male	MECHAR SARDAR	2-21	112/D	Semi Pucca		Hindu	OBC	











SANKAR ADDHYA
Chairman
BONGAON MUNICIPALITY

BONGAON MUNICIPALITY

PMAY (HFA- 2022)

BENEFICIARY LIST OF BONGAON MUNICIPALITY OF WARD NO:-01

SLUM NAME-KUTHIBARY AMBEDKAR COLONY & JOYPUR (ALL EWS CATEGORY)

SL. NO.	WARD NO	FAMILY HEAD	Gender	FATHER /HUSBAND NAME	Present House No	HOLDING NO	ROOF TYPE	VOTER CARD	RELIGION	CASTE	PICTURE
22	01	BABLU BISWAS	Male	RABIUL BISWAS	2/80		Semi Pucca	HCL14 55062	Muslim	General	
23	01	BADAL PAL	Male	PRAN BALLABH PAL	2/101	52/127/B	Semi Pucca	HCL/09 7896	Hindu	OBC	
24	01	BANMALI SARDAR	Male	SKHA SARDAR	1/106	106/72	Semi Pucca	WB/13 /085/6 57013	Hindu	ST	
25	01	BAPI BISWAS	Male	GANESH CH BISWAS	2/77	83/129	Semi Pucca	HCL 377780 2	Hindu	General	
26	01	BARUN MONDAL	Male	LET HARIPd MONDAL	1/57	106/39/N EW	Semi Pucca	WB/13 /085/6 57303	Hindu	SC	
27	01	BASU DEBNATH	Male	KRISHNA PADA DEBNATH	2-54	37/NEW	Semi Pucca	0	Hindu	OBC	
28	01	BHARATI MONDAL	Female	SUBHAS MONDAL	2/56	58/E	Semi Pucca	HCL23 59685	Hindu	General	
29	01	BIDHU SARDAR	Male	LET JANTU SARDAR	1/111		Katcha	WB/13 /085/6 63160	Hindu	ST	
30	01	BIJAL MONDAL	Male	SAHDEB MONDAL	1/58	536/111/ NEW	Katcha	WB/13 /085/6 57161	Hindu	SC	
31	01	BIKASH BISWAS	Male	LET KHAGEN BISWAS	1/21	407/3/NE W	Semi Pucca		Hindu	SC	











SANKAR ADDHYA
Chairman
BONGAON MUNICIPALITY

BONGAON MUNICIPALITY

PMAY (HFA- 2022)

BENEFICIARY LIST OF BONGAON MUNICIPALITY OF WARD NO:-01

SLUM NAME-KUTHIBARY AMBEDKAR COLONY & JOYPUR (ALL EWS CATEGORY)

SL. NO.	WARD NO	FAMILY HEAD	Gender	FATHER /HUSBAND NAME	Present_House_N o	HOLDING NO	ROOF TYPE	VOTER CARD	RELIGION	CASTE	PICTURE
32	01	BIKASH DAS	Male	NAGEN DAS	1/82	445/35/N EW	Katcha	UEC13 42856	Muslim	SC	
33	01	BIKASH PAL	Male	KARTICK PAL	2-33	512/A	Semi Pucca		Hindu	General	
34	01	BINOY MALLICK	Male	LT BIDANATH MALLICK	2/52	54/B	Katcha		Hindu	SC	
35	01	BIPALB SHIL	Male	LET- BIKASH SHIL	1/6	503/85/N EW	Pucca	hcl348 0316	Hindu	OBC	
36	01	BIREN SARDAR	Male		1/122	187/222	Katcha	WB/13 /085/6 63480	Hindu	ST	
37	01	BISWJIT DAS	Male	SUKUMAR DAS	2/92	311/292	Pucca	WB/13 /085/6 63009	Hindu	General	
38	01	CHAINA KARMAKAR	Female	HAREN KARMAKAR	2/72		Semi Pucca	0	Hindu	General	
39	01	CHITTO MONDAL	Male	LET- SATISH MONDAL	1/8	168/10	Katcha	WB/13 /085/6 57326	Hindu	SC	
40	01	DILIP SARDAR	Male	SUBODH SADAR	1/137	213/237	Katcha	WB/13 /085/6 63238	Hindu	ST	
41	01	DULAL DAS	Male	BOSTOM DAS	1/53	106/16/N EW	Katcha	HCL33 02825	Hindu	SC	











SANKAR ADDHYA
Chairman
BONGAON MUNICIPALITY

BONGAON MUNICIPALITY

PMAY (HFA- 2022)

BENEFICIARY LIST OF BONGAON MUNICIPALITY OF WARD NO:-01

SLUM NAME-KUTHIBARY AMBEDKAR COLONY & JOYPUR (ALL EWS CATEGORY)

SL. NO.	WARD NO	FAMILY HEAD	Gender	FATHER /HUSBAND NAME	Present_House_No	HOLDING NO	ROOF TYPE	VOTER CARD	RELIGION	CASTE	PICTURE
42	01	DULAL MALLICK	Male	KAMAL KRISHNA MALLICK	2/63	71/1088	Semi Pucca	WB/13 /085/6 60381	Hindu	OBC	
43	01	DURGAPADA DAS	Male	BANSIRAM DAS	1/72	473/61/N EW	Semi Pucca	WB/13 /085/6 57912	Hindu	SC	
44	01	GANESH DUTTA	Male	GOPAL CHANDRA	1/36	533/108/ NEW	Semi Pucca	HCL14 50782	Hindu	SC	
45	01	GOUR DAS	Male	KALIPADA BISWAS	2/91	311/292	Semi Pucca	WB/13 /085/6 63327	Hindu	SC	
46	01	GOURI GHOSH	Female	NARESH GHOSH	1/112	188/216	Katcha	HCL14 60369	Hindu	ST	
47	01	HAIDARAALI MANDLA	Male	EJOTALI MANDAL	2-25		Semi Pucca		Muslim	General	
48	01	HARADHAN PAL	Male	BENIMADHAB PAL	2/88	95/321	Semi Pucca	WB/13 /085/6 63021	Hindu	General	
49	01	HARIHAR PANDA	Male	PADAN PANDA	2-17	337/A	Semi Pucca		Hindu	General	
50	01	HARIPADA BISWAS	Male	LET RADHAKANTA BISWAS	1/26	106/2/16 8/2	Katcha	WB/13 /085/6 57146	Hindu	SC	
51	01	HIRON DHALI	Male	PATU DHALI	1/64	538/113/ NEW	Katcha	HCL14 52754	Hindu	SC	











SANKAR ADDHYA
Chairman
BONGAON MUNICIPALITY

BONGAON MUNICIPALITY

PMAY (HFA- 2022)

BENEFICIARY LIST OF BONGAON MUNICIPALITY OF WARD NO:-01

SLUM NAME-KUTHIBARY AMBEDKAR COLONY & JOYPUR (ALL EWS CATEGORY)

SL. NO.	WARD NO	FAMILY HEAD	Gender	FATHER /HUSBAND NAME	Present_House No	HOLDING NO	ROOF TYPE	VOTER CARD	RELIGION	CASTE	PICTURE
52	01	JAYDEB MONDAL	Male	BIMAL MONDAL	1/35	420/15/N EW	Semi Pucca	WB/13 /085/6 57185	Hindu	OBC	
53	01	JELEPAN MANDAL	Female	HOSSAIN MANDAL	2/61		Semi Pucca	HCL 368712 6	Muslim	General	
54	01	JIBAN HALDAR	Male	ANANTA HALDAR	2-15		Semi Pucca		Hindu	SC	
55	01	KAJAL BASU	Male	DURGAPADA BASU	2/96	4/82	Semi Pucca	WB/13 /085/6 66486	Hindu	General	
56	01	KHOKAN KUNDU	Male	MAHADEB KUNDU	1/103	554/127/ NEW	Katcha	UEC13 20126	Hindu	OBC	
57	01	KRISHNAPADA RAY	Male	LET KALIPADA RAY	1/30	106/49/1 68/17	Semi Pucca	HCL14 52044	Hindu	SC	
58	01	KUDDUS ALI MANDAL	Male	LT ADAMALI MANDAL	2-39		Katcha		Muslim	General	
59	01	LAKSHMI MAJUMDAR	Female	LET BIPADBHANJAN MAJUMDAR	1/99	524/106/ 73	Semi Pucca	hcl336 5855	Hindu	SC	
60	01	LITAN SAHA	Male	BIMAL SAHA	2-18	337/NEW	Semi Pucca		Hindu	General	
61	01	LOKAMAN MANDAL	Male	IDRISH MANDAL	2-46		Katcha	UEC14 71044	Muslim	General	












SANKAR ADDHYA
Chairman
BONGAON MUNICIPALITY

BONGAON MUNICIPALITY

PMAY (HFA- 2022)

BENEFICIARY LIST OF BONGAON MUNICIPALITY OF WARD NO:-01

SLUM NAME-KUTHIBARY AMBEDKAR COLONY & JOYPUR (ALL EWS CATEGORY)

SL. NO.	WARD NO	FAMILY HEAD	Gender	FATHER /HUSBAND NAME	Present_House_N o	HOLDING NO	ROOF TYPE	VOTER CARD	RELIGION	CASTE	PICTURE
62	01	MADAN MOHAN SAHA	Male	RADHIKAMOHAN SAHA	2-6	46/440	Semi Pucca		Hindu	General	
63	01	MADAN SAHA	Male	LT TARAPADA SAHA	2-9		Semi Pucca		Hindu	General	
64	01	MAKBUL ISLAM	Male	ABDULLA RAHAMAN ISLAM	1/83	69P	Katcha	CCR21 75214	Muslim	General	
65	01	MANNA BHOWMIK	Male	NIRAMAL BHOWMIK	2-14	320/A/29 8/C	Semi Pucca		Hindu	General	
66	01	MARIAM NECHHA BIBI	Female	BULU MONDAL	2/71		Katcha	0	Muslim	General	
67	01	MARJINA MANDAL	Female	SAIMUDDIN MANDAL	1/97		Katcha	HCL09 73586	Muslim	OBC	
68	01	MASAM MAG	Male	ATIYA MAG	1-26	108/971	Semi Pucca		Muslim	OBC	
69	01	MAUSUMI BASU	Female	UJJWAL BASU	2/98	4/82	Semi Pucca	WB/13 /085/6 66489	Hindu	General	
70	01	MAYA BISWAS	Female	LET KUMUD BISWAS	1/108	544/118/ NEW	Katcha	HCL09 73123	Hindu	SC	
71	01	MD NURNABI MONDAL	Male	LT RUMJAN ALI MONDAL	2/66	70/1087	Semi Pucca	UEC 147107 7	Muslim	OBC	
72	01	MIRA BISWAS	Male	LET BIDHAN BISWAS	1/143	137/192	Katcha	HCL14 51178	Hindu	SC	











SANKAR ADDHYA
Chairman
BONGAON MUNICIPALITY

BONGAON MUNICIPALITY

PMAY (HFA- 2022)

BENEFICIARY LIST OF BONGAON MUNICIPALITY OF WARD NO:-01

SLUM NAME-KUTHIBARY AMBEDKAR COLONY & JOYPUR (ALL EWS CATEGORY)

SL. NO.	WARD NO	FAMILY HEAD	Gender	FATHER /HUSBAND NAME	Present_House No	HOLDING NO	ROOF TYPE	VOTER CARD	RELIGION	CASTE	PICTURE
73	01	MOMOTA SARKAR	Female	GOBINDA SARKAR	1/48	467/55/N EW	Semi Pucca	UEC14 70210	Hindu	General	
74	01	NACHHIMA BIBI MANDAL	Female	MD MOJAM MANDAL	2/50	56/A	Semi Pucca		Muslim	General	
75	01	NANDDUL SAHA	Male	RAKHAL SAHA	1/68	523/102	Katcha	WB/13 /085/6 57654	Hindu	General	
76	01	NASIRUDDIN MANDAL	Male	ABDUR RAHAMAN MANDAL	2/49		Semi Pucca		Muslim	General	
77	01	NEMAI PAUL	Male	NARAYAN PAUL	2-11	291/A	Semi Pucca		Hindu	General	
78	01	NETAI DAS	Male	SUBODH DAS	2/86	311/292	Pucca	WB/13 /66302 8	Hindu	SC	
79	01	NIRMALENDU PAL	Male	SITANATH PAL	2/82	43/A	Pucca	HCL14 58181	Hindu	General	
80	01	PARESH BISWAS	Male	JITENDRA BISWAS	2/75	83/129	Semi Pucca	WB/13 /085/6 60300	Hindu	General	
81	01	PARIMAL MONDAL	Male	SUDHIR MONDAL	1/2	408/4/N WE	Katcha	WB/13 /085/6 57120	Hindu	SC	
82	01	PRALADH MONDAL	Male	RAJENDRA MONDAL	1/65	106/8/NE W	Semi Pucca	WB/13 /085/6 57178	Hindu	SC	












SANKAR ADDHYA
Chairman
BONGAON MUNICIPALITY

BONGAON MUNICIPALITY

PMAY (HFA- 2022)

BENEFICIARY LIST OF BONGAON MUNICIPALITY OF WARD NO:-01

SLUM NAME-KUTHIBARY AMBEDKAR COLONY & JOYPUR (ALL EWS CATEGORY)

SL. NO.	WARD NO	FAMILY HEAD	Gender	FATHER /HUSBAND NAME	Present_House No	HOLDING NO	ROOF TYPE	VOTER CARD	RELIGION	CASTE	PICTURE
83	01	PRAMATH GHOSH	Male	LET HARBILASH GHOSH	1/22	517/97/N EW	Katcha	WB/13 /085/6 57314	Hindu	SC	
84	01	PURNA ADHIKARI	Male	PRABHASH ADHIKARY	1/138	106/46	Semi Pucca	HCL14 50451	Hindu	General	
85	01	RABA BISWAS	Female	LET KALIPADA BISWAS	1/49	487/74/N EW	Semi Pucca	WB/13 /085/6 57012	Hindu	SC	
86	01	RAFIKUL MANDAL	Male	HOSENALI MANDAL	2-30		Semi Pucca		Muslim	General	
87	01	RAFIKUL MANDAL	Male	TAHAJJOT MANDAL	2-42		Semi Pucca		Muslim	General	
88	01	RAMESH BISWAS	Male	JITENDRA BISWAS	2/76	83/129	Katcha	WB/13 /085/6 600298	Hindu	General	
89	01	RANJAN ADHIKARI	Male	SUDHIR ADHIKARI	1/10	412/7/NE W	Katcha	UEC10 64328	Hindu	General	
90	01	RFAJJAK MANDAL	Male	KHAEK MANDA	2/73	73/NEW	Semi Pucca	0	Muslim	General	
91	01	RINTU MANDAL	Male	MUJIBAR MANDAL	2/48	60/F	Katcha		Muslim	General	
92	01	RUMA SARDAR	Female	GANESH SARDAR	1/110	193/38/N	Katcha	HCL33 70848	Hindu	ST	
93	01	SABEDAALI MANDAL	Male	BAYENALI MANDAL	2/51	57/NEW	Semi Pucca		Muslim	General	












SANKAR ADDHYA
 Chairman
 BONGAON MUNICIPALITY

BONGAON MUNICIPALITY

PMAY (HFA- 2022)

BENEFICIARY LIST OF BONGAON MUNICIPALITY OF WARD NO:-01

SLUM NAME-KUTHIBARY AMBEDKAR COLONY & JOYPUR (ALL EWS CATEGORY)

SL. NO.	WARD NO	FAMILY HEAD	Gender	FATHER /HUSBAND NAME	Present_House No	HOLDING NO	ROOF TYPE	VOTER CARD	RELIGION	CASTE	PICTURE
94	01	SADHAN GAIN	Male	DHIREN GAIN	1/24	135/191	Katcha	HCL19 40899	Hindu	SC	
95	01	SAJAHAN GAZI	Male	MAKBUL GAZI	2-29		Semi Pucca		Muslim	General	
96	01	SALAM MONDAL	Male	JAHURA MONDAL	1/79	69/3	Semi Pucca	HCL30 65273	Muslim	OBC	
97	01	SAMIR DHALI	Male	RAMESH DHALI	1/100	122/A	Katcha	WB/13 /085/6 57136	Hindu	SC	
98	01	SANAT KUNDU	Male	SUDARSHAN KUNDU	2-36	25/NEW	Semi Pucca		Hindu	General	
99	01	SANJAY BISWAS	Male	SHYAMAPADA BISWAS	1/33	398/91/N	Katcha	HCL14 51624	Hindu	SC	
100	01	SANJAY GHOSH	Male	LET SANTOSH GHOSH	1/14	106/59/A	Semi Pucca	HCL14 51871	Hindu	OBC	
101	01	SANJIB KUMAR BISWAS	Male	SHYAMAPADA BISWAS	1/31	398/91/N	Katcha	HCL14 50907	Hindu	SC	
102	01	SANJIB ROY	Male	SHAMBHU ROY	2/95	10/88	Semi Pucca	HCL14 52782	Hindu	General	
103	01	SANJIB SARDAR	Male	SHAKHA SARDAR	1/107	106/72	Katcha	HCL33 66044	Hindu	ST	











SANKAR ADDHYA
Chairman
BONGAON MUNICIPALITY

BONGAON MUNICIPALITY

PMAY (HFA- 2022)

BENEFICIARY LIST OF BONGAON MUNICIPALITY OF WARD NO:-01

SLUM NAME-KUTHIBARY AMBEDKAR COLONY & JOYPUR (ALL EWS CATEGORY)

SL. NO.	WARD NO	FAMILY HEAD	Gender	FATHER /HUSBAND NAME	Present House No	HOLDING NO	ROOF TYPE	VOTER CARD	RELIGION	CASTE	PICTURE
104	01	SANKAR GAIN	Male	LET DHIRAN GAIN	1/18	135/191	Katcha	WB/13/085/657190	Hindu	SC	
105	01	SATYARANJAN PODDAR	Male	GYANENDRA PODDAR	1/20	106/1/168/1	Katcha	HCL0972794	Hindu	SC	
106	01	SAUMEN GHOSH	Male	LET SANTOSH GHOSH	1/15	106/59/168/20	Katcha	HCL1452069	Hindu	OBC	
107	01	SHAMBHU SARDAR	Male	SUBODH SARDAR	1/132		Katcha	HCL1461201	Hindu	ST	
108	01	SHAMBHU SIGHA	Male	ANANDA SIGHA	2-12	282/A	Semi Pucca		Hindu	General	
109	01	SHIDHU SARDAR	Male	JHANTU	1/114	322/63/N	Katcha	HCL1458702	Hindu	ST	
110	01	SHYAMLI BISAWS	Female	MALIN BISWAS	1/1	132/187	Katcha	WB/13/085/657247	Hindu	SC	
111	01	SUBIR SEN	Male	BAIDYANATH SEN	2-53	40/NEW	Semi Pucca	0	Hindu	General	
112	01	SUCHIN MAJUMDAR	Male	SUKHIRAM MAJUMDAR	1/101	56/106	Katcha	WB/13/085/657223	Hindu	SC	
113	01	SUJIT MONDAL	Male	KALIPADA MONDAL	1/11	512/92/NEW	Katcha	HCL1451129	Hindu	General	












Saw
SANKAR ADDHYA
 Chairman
 BONGAON MUNICIPALITY

BONGAON MUNICIPALITY

PMAY (HFA- 2022)

BENEFICIARY LIST OF BONGAON MUNICIPALITY OF WARD NO:-01

SLUM NAME-KUTHIBARY AMBEDKAR COLONY & JOYPUR (ALL EWS CATEGORY)

SL. NO.	WARD NO	FAMILY HEAD	Gender	FATHER /HUSBAND NAME	Present_House No	HOLDING NO	ROOF TYPE	VOTER CARD	RELIGION	CASTE	PICTURE
114	01	SUKUMAR PAL	Male	BENIMADHAV PAL	2/89	95/321	Semi Pucca	WB/13/085/6 63022	Hindu	General	
115	01	SUMITRYA BISWAS	Female	ANUP BISWAS	2-37		Katcha		Hindu	General	
116	01	SWAPAN SAHA	Male	TARAPADA SAHA	2-8		Semi Pucca		Hindu	General	
117	01	SWAPNA BISWAS	Female	MRITYUNJAY BISWAS	2-32		Pucca		Hindu	SC	
118	01	SYLEN SEN	Male	SANJIT SEN	2/59		Semi Pucca	WB/13/085/6 78651	Hindu	General	
119	01	TABIBAR MOG	Male	MATIAH MOG	2-22	112/8	Katcha		Muslim	General	
120	01	TAHAJAT MANDAL	Male	DINALI MANDAL	2-43		Semi Pucca		Muslim	General	
121	01	TAPAN BISWAS	Male	LT FATICK CHANDRA BISWAS	2-20		Katcha		Hindu	SC	
122	01	TAPAS CHAKRABORTY	Male	TARA PADA CHAKRABORTY	2-38		Katcha		Hindu	General	
123	01	TARAK SARDAR	Male	SATISH	1/134	195/214	Katcha	WB/13/085/6 63387	Hindu	ST	
124	01	TUTUL SARDAR	Male	TARAKCHANDRA SARDAR	1/128	195/214	Katcha	hcl301 1830	Hindu	ST	








SANKAR ADDY
Chairman
BONGAON MUNICIPALITY

BONGAON MUNICIPALITY

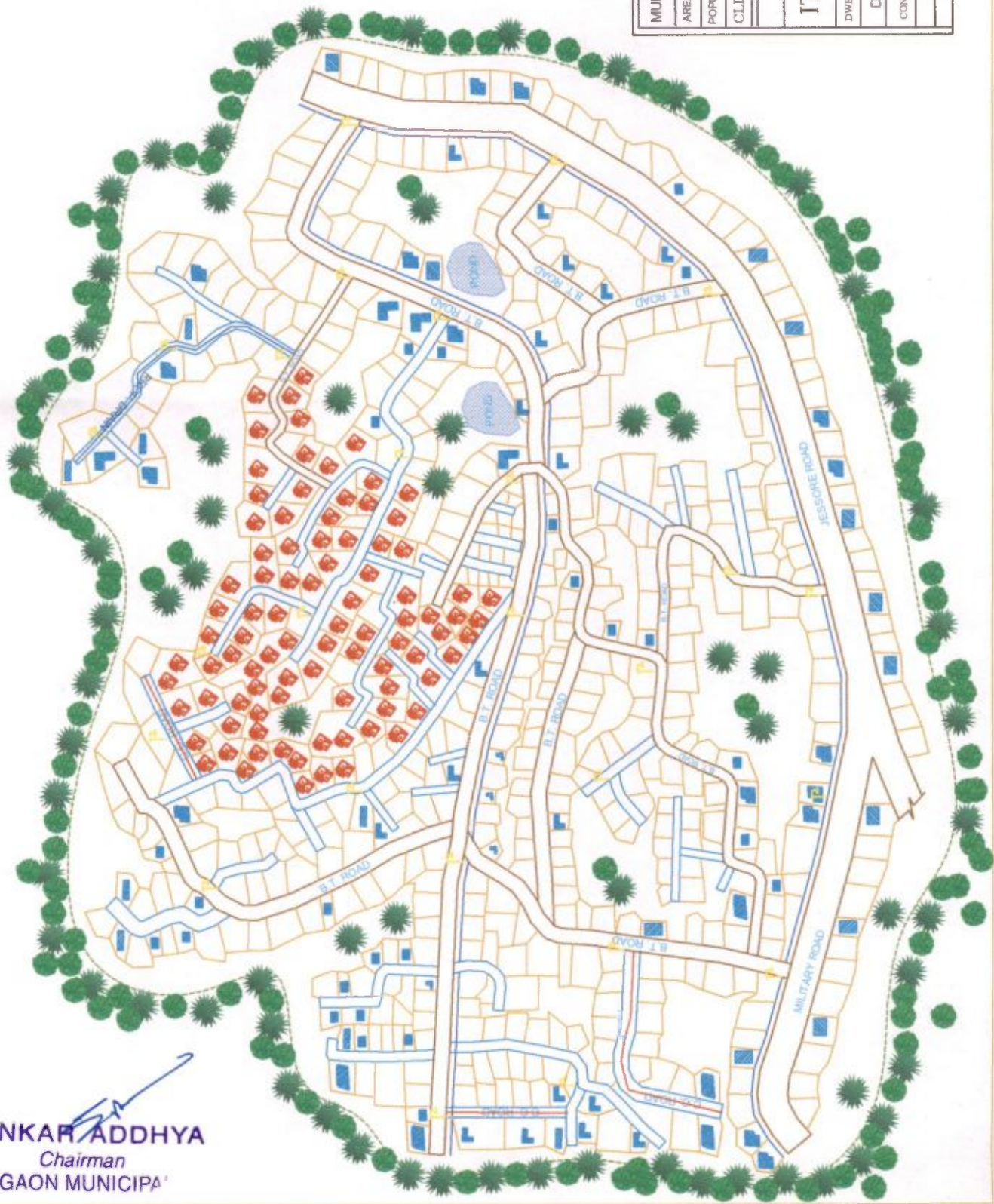
PMAY (HFA- 2022)

BENEFICIARY LIST OF BONGAON MUNICIPALITY OF WARD NO:-01

SLUM NAME-KUTHIBARY AMBEDKAR COLONY & JOYPUR (ALL EWS CATEGORY)

SL. NO.	WARD NO	FAMILY HEAD	Gender	FATHER /HUSBAND NAME	Present_House No	HOLDING NO	ROOF TYPE	VOTER CARD	RELIGION	CASTE	PICTURE
125	01	UDAY BOSU	Male	DURGAPADA BOSU	2/97	4/82	Pucca	HCL14 51699	Hindu	General	
126	01	UJJAL SOM	Male	MUKAL SOM	2/67	10/A	Semi Pucca	HCL 145707 6	Hindu	General	
127	01	UMA SAHA	Female	GOBINDA SAHA	2-7	44/438	Semi Pucca		Hindu	SC	
128	01	BIDHU SARDAR	Male	LET JANTU SARDAR	1/111		Katcha	3/085/6	Hindu	ST	
129	01	KESHAB BALA	Male	GOYALI BALA	1/43	06/20/NE	Katcha		Hindu	SC	
130	01	RAJIB SARKAR	Male	MATILAL SARKAR	1/68	92/104/NE	Semi Pucca	3/085/6	Hindu	SC	
131	01	KAMLESH ROY	Male	KRISHNAPADA ROY	1/17	70/139/NE	Katcha	3/085/6	Hindu	SC	

SANKAR ADDHYA
Chairman
BONGAON MUNICIPALITY



MUNICIPAL SLUM MAP- JOYPUR	
AREA OF SLUM	
POPULATION : 1999	
CLIENT : BONGAON MUNICIPALITY	
LEGEND	
ITEMS	EXTG KUTCHA SYMBOL
DWELLING HOUSE	
DRAIN(Pit)	
CONCRETE ROAD	

Sub-Asst. Engineer
 Bongaon Municipality









SANKAR ADDHYA
 Chairman
 BONGAON MUNICIPALITY

BONGAON MUNICIPALITY

PMAY (HFA- 2022)

BENEFICIARY LIST OF BONGAON MUNICIPALITY OF WARD NO:-02

SLUM NAME-JOYPUR (ALL EWS CATEGORY)

SL. NO.	WARD NO	FAMILY HEAD	Gender	FATHER /HUSBAND NAME	HOLDING NO	ROOF TYPE	VOTER CARD	RELIGION	CASTE	PICTURE
132	02	AKBAR MOLLA	Male	MUNSUN MOLLA	556/A	Semi Pucca	HCL1462332	Muslim	OBC	
133	02	ANITA DEBNATH	Female	BHADRESWAR DEBNATH	412	Semi Pucca	WB/13/0856 75080	Hindu	General	
134	02	ASHIM BISWAS	Male	LT. BIJOY BISWAS	16/C	Katcha	UEC1049931	Hindu	SC	
135	02	ASIM MONDAL	Male	MADHU MONDAL	OCCOPAI	Katcha		Hindu	SC	
136	02	BABLU BISWAS	Male	LATE SUBAL BISWAS	438/NEW	Semi Pucca	WB/13/085/ 672091	Hindu	OBC	
137	02	BALAI GHOSH	Male	LATE BHOLANATH GHOSH	302/878/A	Katcha		Hindu	OBC	
138	02	BASUDEB MONDAL	Male	MIGANAL MONDAL	OCCOPAI	Semi Pucca		Hindu	General	
139	02	BINAPANI KUNDU	Male	LATE NEMAI KUNDU	93/A	Katcha	WB/13/085/ 669311	Hindu	General	

SANKAR ADDHYA
Chairman
BONGAON MUNICIPALITY









BONGAON MUNICIPALITY

2

PMAY (HFA- 2022)

BENEFICIARY LIST OF BONGAON MUNICIPALITY OF WARD NO:-02

SLUM NAME-JOYPUR (ALL EWS CATEGORY)

SL. NO.	WARD NO	FAMILY HEAD	Gender	FATHER /HUSBAND NAME	HOLDING NO	ROOF TYPE	VOTER CARD	RELIGION	CASTE	PICTURE
140	02	BIPADBHANJAN SAHA	Male	RAMANIMOHAN SAHA	9/451	Semi Pucca	HCL1462761	Hindu	General	
141	02	BIPLAB ROY	Male	KARTIK ROY	79/B	Semi Pucca		Hindu	General	
142	02	BISHWAJIT DAS	Male	LATE SANTOSH DAS	OCC0PAI	Katcha	HCL3018413	Hindu	SC	
143	02	BISWAJIT HORE	Male	LATE ANANDA HORE	OCC0PAY	Semi Pucca	0	Hindu	OBC	
144	02	BRAJABALAK SARKA	Male	AJIT SARKAR	OCC0PAI	Katcha		Hindu	General	
145	02	CHAYARANI DEBNATH	Female	LATE SHIIBPADA DEBNATH	OCCUPY	Katcha	UEC1322940	Hindu	General	
146	02	CHHAYARANI SUTRADHAR	Female	PARIMAL SUTRADHAR	OCCUPY	Katcha	UEC1495423	Hindu	SC	
147	02	CNHAVEB SARDAR	Male	LATE MOHAR SARDAR	OCC0PAY	Katcha		Muslim	OBC	









SANKAR ADDHYA
Chairman
BONGAON MUNICIPALITY

BONGAON MUNICIPALITY

PMAY (HFA- 2022)

BENEFICIARY LIST OF BONGAON MUNICIPALITY OF WARD NO:-02

SLUM NAME-JOYPUR (ALL EWS CATEGORY)

SL. NO.	WARD NO	FAMILY HEAD	Gender	FATHER /HUSBAND NAME	HOLDING NO	ROOF TYPE	VOTER CARD	RELIGION	CASTE	PICTURE
148	02	DHIRENDRANATH SAHA	Male	LATE SURESHCHANDRA SAHA	668/1025	Katcha	HCL1462787	Hindu	General	
149	02	DILIP DEBNATH	Male	LATE KRISHNAPADA DEBNATH	OCCUPY	Katcha	WB/13/085/672269	Hindu	General	
150	02	DINABANDHU BANERJEE	Male	LT. HARERAM BANERJEE	OCCUPY	Katcha	WB/13/085/675322	Hindu	General	
151	02	DULAL PODDAR	Male	SACHINDRA PODDAR	535/1006	Semi Pucca	HCL1462308	Hindu	OBC	
152	02	DURGA MONDAL	Female	LATE NARAYAN MONDAL	OCCOPIAI	Katcha	UEC1495209	Hindu	SC	
153	02	GAITAM DEBNATH	Male	GOBINDA DEBNATH	OCCOPIAI	Semi Pucca	HCL3016813	Hindu	General	
154	02	GOPAL CH SAHA	Male	LATE JABADISH CH SAHA	OCCOPAY	Katcha		Hindu	SC	
155	02	GOPAL GHOSH	Male	LATE BIDUAT GHOSH	372/NEW	Semi Pucca		Hindu	General	









SANKAR ADDHYA
Chairman
BONGAON MUNICIPALITY

BONGAON MUNICIPALITY

PMAY (HFA- 2022)

BENEFICIARY LIST OF BONGAON MUNICIPALITY OF WARD NO:-02

SLUM NAME-JOYPUR (ALL EWS CATEGORY)

SL. NO.	WARD NO	FAMILY HEAD	Gender	FATHER /HUSBAND NAME	HOLDING NO	ROOF TYPE	VOTER CARD	RELIGION	CASTE	PICTURE
156	02	GOPAL GHOSH	Male	KENARAM GHOSH	313/A	Semi Pucca	WB/13/085/669335	Hindu	OBC	
157	02	GOUR MAJUMDER	Male	LATE KAMAL MAJUNDER	156/A	Semi Pucca	HCL3413473	Hindu	General	
158	02	HARADHAN ADHIKARY	Male	LATE MANORANJAN	267/859	Katcha		Hindu	SC	
159	02	HARIGOPAL DEBNATH	Male	LATE PURNACHANDRA DEBNATH	OCCUPY	Semi Pucca	HCL3690278	Hindu	General	
160	02	HARISADHAN SARKAR	Male	INDRAMOHAN SARKAR	337/NEW	Semi Pucca	UEC1584234	Hindu	General	
161	02	JOGESH MAJUMDAR	Male	SURESH MAJUMDAR	OCCOPAI	Katcha		Hindu	General	
162	02	KABERI GHOSH	Female	LATE NIMAI GHOSH	OCCOPAI	Semi Pucca	WB/13/085/672158	Hindu	General	
163	02	KALACHAND MALLICK	Male	PREM CHAND MALLICK	OCCUPY	Katcha	UEC1203926	Hindu	General	










SANKAR ADDHYA
 Chairman
 BONGAON MUNICIPALITY

BONGAON MUNICIPALITY

PMAY (HFA- 2022)

BENEFICIARY LIST OF BONGAON MUNICIPALITY OF WARD NO:-02

SLUM NAME-JOYPUR (ALL EWS CATEGORY)

SL. NO.	WARD NO	FAMILY HEAD	Gender	FATHER /HUSBAND NAME	HOLDING NO	ROOF TYPE	VOTER CARD	RELIGION	CASTE	PICTURE
164	02	KALIPADA BAKCCHII	Male	LATE KUTHISHRE BAKCHI	OCCUPY	Semi Pucca	WB/13/085/672105	Hindu	SC	
165	02	KALPANA GHOSH	Female	LATE DEBEN GHOSH	61/748	Semi Pucca	WB/13/085/672320	Hindu	General	
166	02	KALYANI DEBNATH	Female	RAMAPADA DEBNATH	543	Semi Pucca	WB/13/085/678211	Hindu	OBC	
167	02	LOKNATH DAS	Male	LT. NIMAI DAS	587/1030	Semi Pucca	0	Hindu	SC	
168	02	MANJURANI KHAN	Female	LATE BIREN KHAN	OCCOPAI	Katcha	UEC1203959	Hindu	General	
169	02	NANIGOPAL CHAKARBORTY	Male	LATE GOSTO CHAKRABORTY	OCCOPAI	Katcha	HCL3018587	Hindu	General	
170	02	NARAYAN SAHA	Male	RADHAGOVINDA SAHA	8/45	Semi Pucca	WB/13/085/678147	Hindu	General	
171	02	NETAL ADHIKARY	Male	LATE DULAL ADHIKARY	OCCOPAY	Katcha		Hindu	General	









SANKAR ADDHYA
Chairman
BONGAON MUNICIPALITY

BONGAON MUNICIPALITY

PMAY (HFA- 2022)

BENEFICIARY LIST OF BONGAON MUNICIPALITY OF WARD NO:-02

SLUM NAME-JOYPUR (ALL EWS CATEGORY)

SL. NO.	WARD NO	FAMILY HEAD	Gender	FATHER /HUSBAND NAME	HOLDING NO	ROOF TYPE	VOTER CARD	RELIGION	CASTE	PICTURE
172	02	NIKHIL SAHA	Male	LT. NITYAGOPAL SAHA	571/1026/A	Semi Pucca	HCL1462050	Hindu	General	
173	02	NILIMA BHATTACHARYA	Female	LT. NRIPEN BHATTACHARYA	OCCUPY	Semi Pucca	HCL3690633	Hindu	General	
174	02	NILKANTA MALLICK	Male	LATE NIRANJAN MALLICK	OCCOPAI	Katcha	UEC1584911	Hindu	SC	
175	02	NITYAGOPAL DEBNATH	Male	LT. KALIPADA DEBNATH	398/NEW	Katcha	WB/13/085/675117	Hindu	General	
176	02	PANKAJ MANDAL	Male	LATE PARAMANANDA MANDAL	OCCOPAI	Katcha		Hindu	SC	
177	02	PARUL DEY	Female	LATE GAURAHGA DEY	384/C	Katcha	WB/13/085/672537	Hindu	General	
178	02	PRASANTA DAS	Male	LATE SUDHR DAS	OCCOPAI	Katcha	WB/13/085/672694	Hindu	General	
179	02	PUSPARANI SARKAR	Female	LATE ANIL SARKAR	492/A	Katcha	UEC1473727	Hindu	General	









SANKAR ADDHYA
Chairman
BONGAON MUNICIPALITY

BONGAON MUNICIPALITY

PMAY (HFA- 2022)

BENEFICIARY LIST OF BONGAON MUNICIPALITY OF WARD NO:-02

SLUM NAME-JOYPUR (ALL EWS CATEGORY)

SL. NO.	WARD NO	FAMILY HEAD	Gender	FATHER /HUSBAND NAME	HOLDING NO	ROOF TYPE	VOTER CARD	RELIGION	CASTE	PICTURE
180	02	RABINDRANATH ADHIKARI	Male	SANTOSH ADHIKARI	126/C	Katcha	HCL2356798	Hindu	General	
181	02	RABINDRANATH BISWAS	Male	LATE BEDKANTA BISWAS	OCCUOY	Semi Pucca	WB/13/085/672043	Hindu	General	
182	02	RABINDRANATH GHOSH	Male	PRADYUT GHOSH	196/A	Katcha	HCL3373073	Hindu	General	
183	02	RAMESH DEBNATH	Male	BIMAL DEBNATH	64/75	Semi Pucca		Hindu	General	
184	02	RAMESH GHOSH	Male	LATE SARAT GHOSH	172/801	Katcha	WB/13/085/672227	Hindu	General	
185	02	RANJAN DAS	Male	LATE NETAI DAS	OCCOPAY	Katcha	UEC1050186	Hindu	General	
186	02	RANJIT GHOSH	Male	LATE BADYANATH GHOSH	OCCOPAI	Katcha	WB/13/085/672692	Hindu	General	
187	02	RATAN BISWAS	Male	LATE NAREN BISWAS	OCCOPAI	Katcha	WB/13/085/672581	Hindu	General	









SANKAR ADDHYA
Chairman
BONGAON MUNICIPALITY

BONGAON MUNICIPALITY

PMAY (HFA- 2022)

BENEFICIARY LIST OF BONGAON MUNICIPALITY OF WARD NO:-02

SLUM NAME-JOYPUR (ALL EWS CATEGORY)

SL. NO.	WARD NO	FAMILY HEAD	Gender	FATHER /HUSBAND NAME	HOLDING NO	ROOF TYPE	VOTER CARD	RELIGION	CASTE	PICTURE
188	02	RATAN DEBNATH	Male	NITAI PADA DEBNATH	OCCUPY	Katcha	UEC1164458	Hindu	General	
189	02	SAFIKUL MOLLA	Male	GAHAR MOLLA	OCCOPAY	Katcha		Muslim	OBC	
190	02	SAHANARA BIBI	Female	ALI MAHAMMAD MONDAL	534/B	Semi Pucca	UEC1165240	Muslim	General	
191	02	SAMIT BISWAS	Male	LATE BAKUL BISWAS	OCCOPAI	Katcha	UEC1322775	Hindu	General	
192	02	SANKAR BASU	Male	LATE MATILAL BASU	854/270	Semi Pucca		Hindu	SC	
193	02	SARAJIT GHOSH	Male	LATE BAIDYANATH GHOSH	167/748	Semi Pucca	WB/13/085/672373	Hindu	General	
194	02	SATYADULAL DEBNATH	Male	LT. KALIPADA DEBNATH	408/NEW	Katcha	WB/13/085/675081	Hindu	General	
195	02	SEEFALI BISWAS	Female	LETE NAREN BISWAS	OCCOPAI	Katcha	HCL3018645	Hindu	General	









SANKAR ADDHYA
Chairman
BONGAON MUNICIPALITY

BONGAON MUNICIPALITY

PMAY (HFA- 2022)

BENEFICIARY LIST OF BONGAON MUNICIPALITY OF WARD NO:-02

SLUM NAME-JOYPUR (ALL EWS CATEGORY)

SL. NO.	WARD NO	FAMILY HEAD	Gender	FATHER /HUSBAND NAME	HOLDING NO	ROOF TYPE	VOTER CARD	RELIGION	CASTE	PICTURE
196	02	SHIMVL ROY	Male	NIRMAL ROY	OCCOPAI	Katcha	UEC1495258	Hindu	OBC	
197	02	SIKHA PAUL	Male	TAPAN PAUL	OCCUPY	Katcha	UEC1584713	Hindu	General	
198	02	SOMNATH SHIDAR	Male	SASHIKANTA SHIKDAR	OCCOPAI	Pucca		Hindu	SC	
199	02	SUBHAS PODDER	Male	SUNIL PODDER		Katcha	UEC1343250	Hindu	SC	
200	02	SUJATA GHOSH	Female	TARAK GHOSH	61/748	Semi Pucca	HCL1466424	Hindu	General	
201	02	SUJAY GHOSH	Male	SUKUMAR GHOSH	OCCUPY	Katcha	HCL1465376	Hindu	General	
202	02	SUKDEB DHAR	Male	LATE KUMARESH DHAR	186/807	Semi Pucca	WB/13/085/672480	Hindu	OBC	
203	02	SUKHARANJAN DAS	Male	LATE MUKUNDRA DAS	OCCOPAI	Semi Pucca	UEC1322627	Hindu	SC	

Sankar Addhya
SANKAR ADDHYA
 Chairman
 BONGAON MUNICIPALITY









BONGAON MUNICIPALITY

10

PMAY (HFA- 2022)

BENEFICIARY LIST OF BONGAON MUNICIPALITY OF WARD NO:-02

SLUM NAME-JOYPUR (ALL EWS CATEGORY)

SL. NO.	WARD NO	FAMILY HEAD	Gender	FATHER /HUSBAND NAME	HOLDING NO	ROOF TYPE	VOTER CARD	RELIGION	CASTE	PICTURE
204	02	SUKUMAR DEBNATH	Male	NIRAPAD DEBNATH	102/B	Semi Pucca	HCL 3690260	Hindu	General	
205	02	SUKUMAR HALDER	Male	GOBINDA HALDER	OCCUPY	Katcha	HCL3623436	Hindu	SC	
206	02	SUKUMAR HORE	Male	LATE ANANDAL HORE	OCCOPAY	Katcha		Hindu	OBC	
207	02	SUSHANTA GHOSH	Male	BALAI GHOSH	423/926A	Katcha	UEC1585173	Hindu	General	
208	02	TAPAB RAY	Male	RADHAPADA RAY	OCCOPAY	Katcha		Hindu	OBC	
209	02	TARAMANI BISWAS	Female	JAGABANDHU BISWAS	162/E	Katcha	UEC1064625	Hindu	General	
210	02	TULSI BOSE	Male	LATE KRISHNA BOSE	OCCOPAI	Katcha	WB/13/085/690095	Hindu	General	
211	02	TULSI HALDER	Male	LATE KHITISH HELDER	OCCUPY	Semi Pucca	WB/13/085/696326	Hindu	General	

SANKAR ADDHYA
Chairman
BONGAON MUNICIPALITY







BONGAON MUNICIPALITY

11

PMAY (HFA- 2022)

BENEFICIARY LIST OF BONGAON MUNICIPALITY OF WARD NO:-02

SLUM NAME-JOYPUR (ALL EWS CATEGORY)

SL. NO.	WARD NO	FAMILY HEAD	Gender	FATHER /HUSBAND NAME	HOLDING NO	ROOF TYPE	VOTER CARD	RELIGION	CASTE	PICTURE
212	02	UTTAM DHAR	Male	LATE DEBENDRANATH DAR	74/759	Semi Pucca	HCL3779253	Hindu	General	
213	02	UTTAM HALDER	Male	LATE DHIRENDRA HALDER	78/A	Semi Pucca	WB/13/085/672051	Hindu	OBC	
214	02	JAYDEB MALICK	Male	LATE NIMIKANTA MALICK	335/NE W	Semi Pucca(Asbest ors/St eel Sheet, Tiled)		Hindu	SC	
215	02	BIJU MONDAL	Male	JAGADISH MONDAL	602/NE W	Semi Pucca(Asbest ors/St eel Sheet, Tiled)	HCL1469394	Hindu	SC	
216	02	SAILEN PAUL	Male	LATE NANDALAL PAUL	188/A	Katcha (Grass /Thatc hed, Tarpuli n, Wood en)	HCL3690385	Hindu	OBC	
217	02	LITAN SHIL	Male	SUBAL SHIL	OCCUP Y	Katcha (Grass /Thatc hed, Tarpuli n, Wood en)	UEC 1495142	Hindu	General	

SANKAR ADDHYA
Chairman
BONGAON MUNICIPALITY





BONGAON MUNICIPALITY

12

PMAY (HFA- 2022)

BENEFICIARY LIST OF BONGAON MUNICIPALITY OF WARD NO:-02

SLUM NAME-JOYPUR (ALL EWS CATEGORY)

SL. NO.	WARD NO	FAMILY HEAD	Gender	FATHER /HUSBAND NAME	HOLDING NO	ROOF TYPE	VOTER CARD	RELIGION	CASTE	PICTURE
218	02	DIPAK PRMANICJK	Male	SUDHIR PRAMANICK	877/105	Katcha (Grass /Thatched, Tarpulin, Wooden)	CTG3088317	Hindu	OBC	
219	02	KRISHNA MANDAL	Female	LATE MADHU MANDAL	48/942	Semi Pucca	WB/13/085/675159	Hindu	SC	
220	02	SUKDEV SAHA	Male	LATE BASUDEB SAHA	OCC 43/90	Semi Pucca		Hindu	SC	
221	02	INDRAJIT BISAWS	Male	DULAL BISWAS	OCCUPY	Katcha	HCL348221	Others	General	

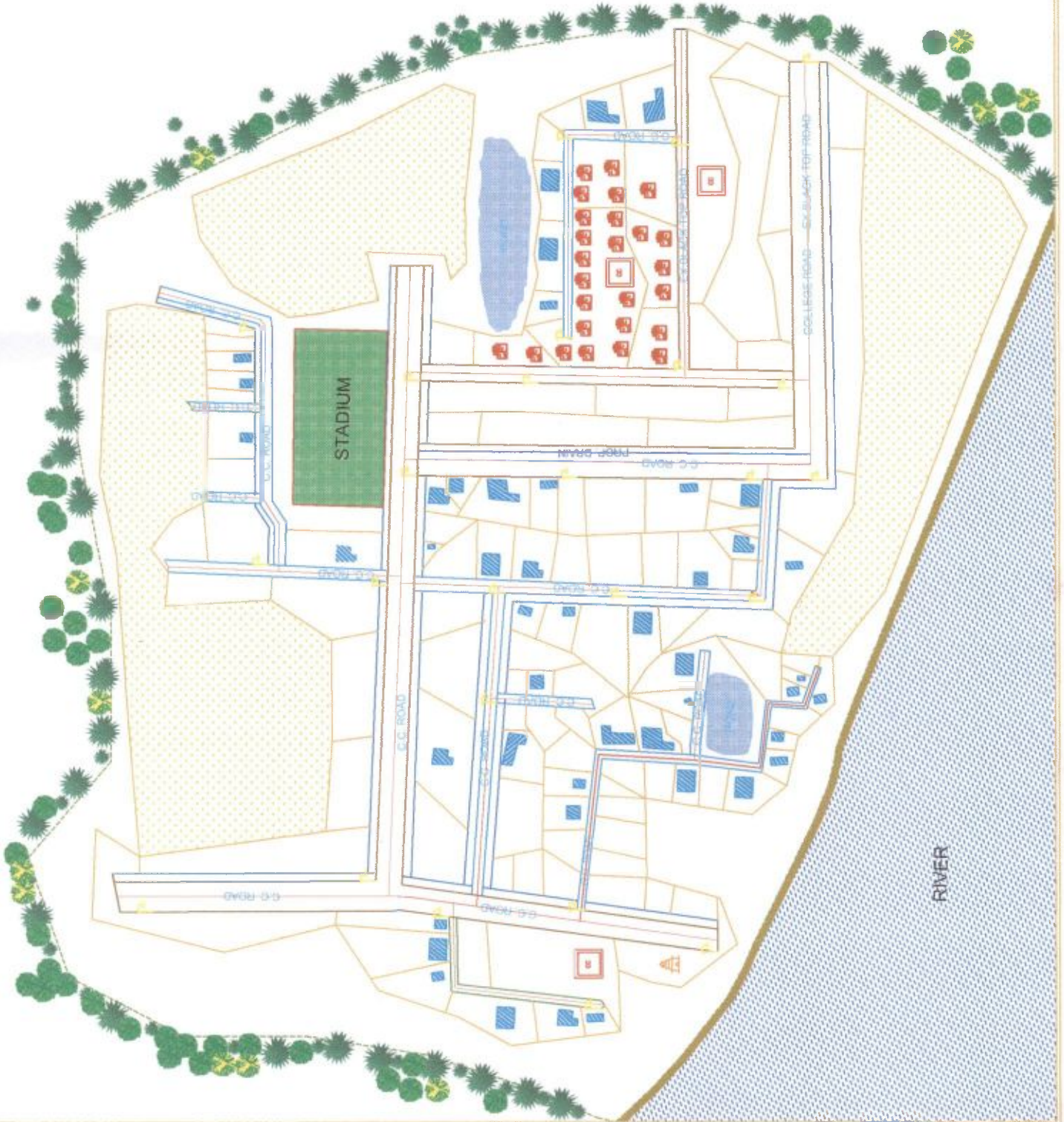
SANKAR ADDHYA
Chairman
BONGAON MUNICIPALITY

[Signature]

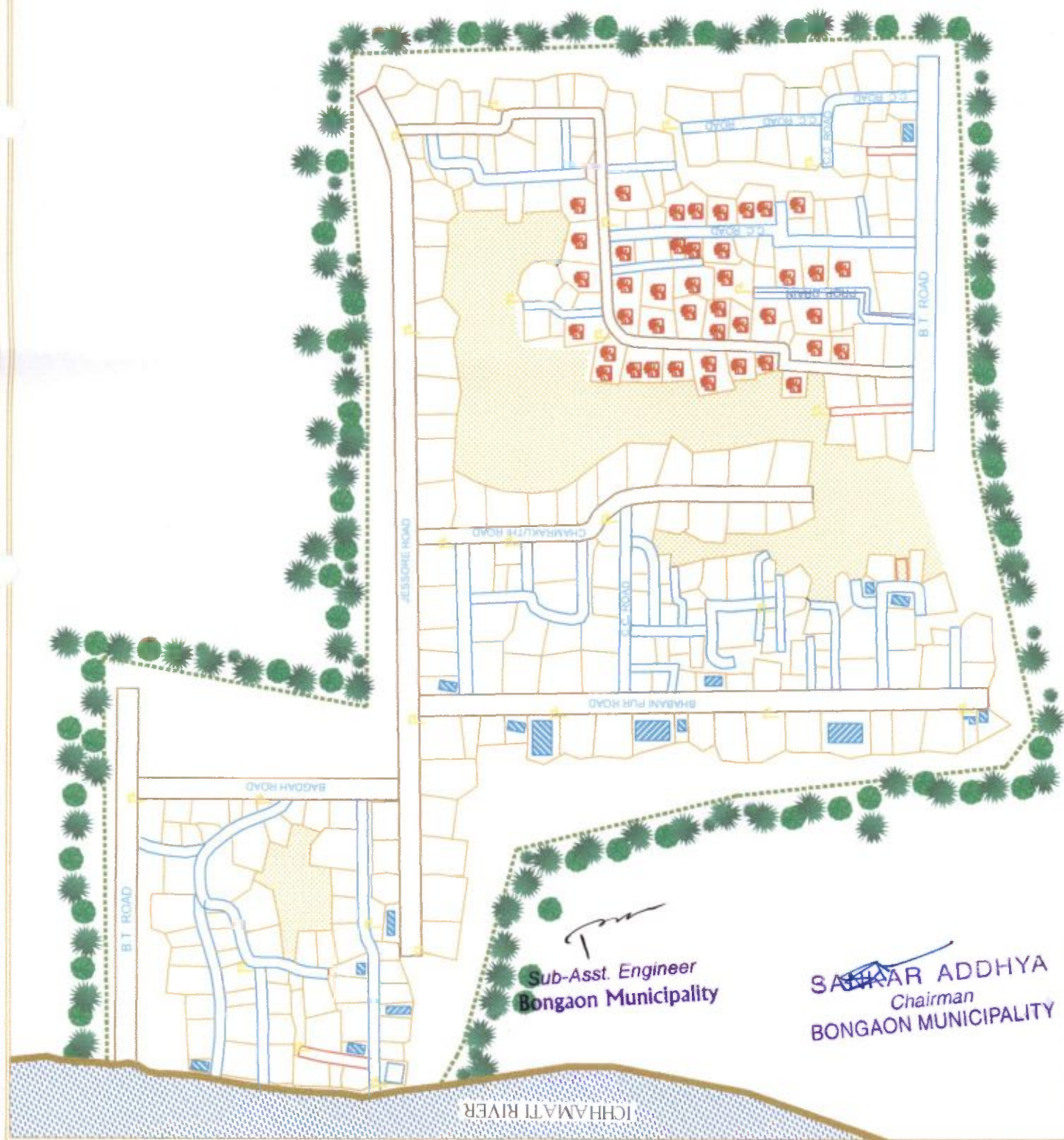
Sub-Asst. Engineer
Bongaon Municipality

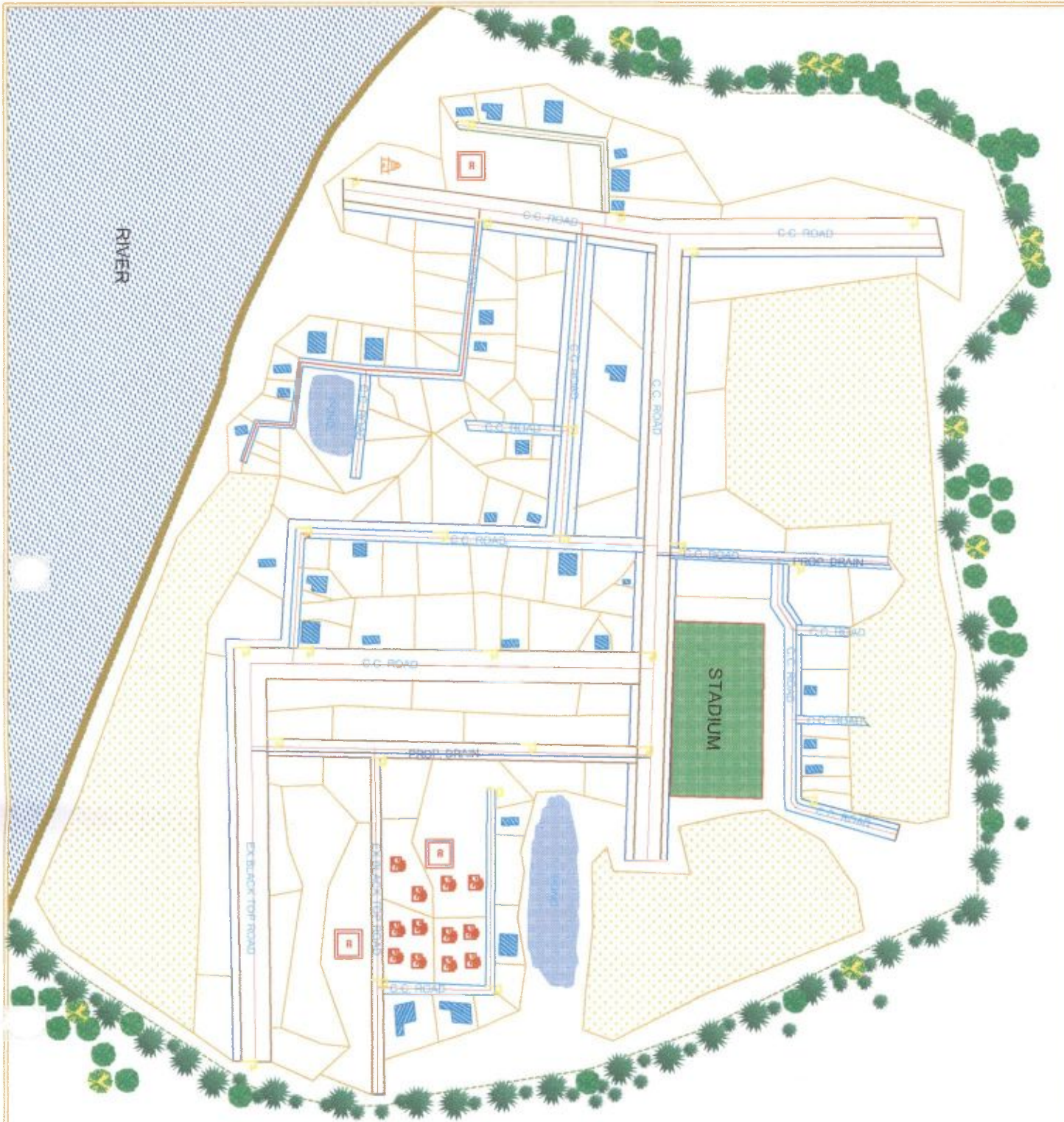
[Signature]
SANKAR MOHAPATHY
Chairman
BONGAON MUNICIPALITY

MUNICIPAL SLUM MAP-JOYPUUR RULTALA COLONY	
AREA OF SLAM: 95.0 SQM.	
POPULATION : 563	
CLIENT :BONGAON MUNICIPALITY	
LEGEND	
ITEMS	EXTG KUTCHA
	SYMBOL
DWELLING HOUSE	
DRAIN(PRO)	
CONCRETE ROAD	



MUNICIPAL SLUM MAP - HATHIPARA & CHITANPARA	
AREA OF SLUM - 205.0 SQM	
POPULATION - 836	
CLIENT : BONGAON MUNICIPALITY	
LEGEND	
ITEMS	EXTG KUTCHA
	SYMBOL
DWELLING HOUSE	
DRAIN(Pro)	
CONCRETE ROAD	





MUNICIPAL SLUM MAP- MATIGANI NICHU PARA	
AREA OF POPULATION : 48.05 CM.	
POPULATION : 96	
CLIENT : BONGAON MUNICIPALITY	
LEGEND	
ITEMS	EXTD KUTCHA SYMBOL
DWELLING HOUSE	
DRAIN (Pro)	
CONCRETE ROAD	

Sub-Asst. Engineer
 Bongaon Municipality







SANKAR ADDHYA
 Chairman
 BONGAON MUNICIPALITY

BONGAON MUNICIPALITY

PMAY (HFA- 2022)

BENEFICIARY LIST OF BONGAON MUNICIPALITY OF WARD NO:-03

SLUM NAME-JOYPUR FULTALA COLONY,MATHPARA & CHRISTANPARA& MOTIGANJ NICHU PARA(ALL EWS CATEGORY)

SL. NO.	WARD NO	FAMILY HEAD	Gender	FATHER /HUSBAND NAME	HOLDING NO	ROOF TYPE	VOTER CARD	RELIGION	CASTE	PICTURE
222	03	ARUN BISWAS	Male	LT NAKUL BISWAS	1847/686	Katcha	HCL1471 325	Hindu	General	
223	03	BABLU BISWAS	Male	HARENDRA NATH BISWAS	733/C	Semi Pucca	WB/13/0 85/696/3 94	Hindu	SC	
224	03	BEKASH GUHA	Male	LET BANOUARH GUHA	03/20	Semi Pucca	WB/13/0 85/69616 7	Hindu	General	
225	03	BIJOY BISWAS	Male	BADAL BISWAS	211/75 NEW	Semi Pucca		Christian	General	
226	03	BIMAL ADHIKARY	Male	PARESH ADHIKARY	159/55/NEW	Semi Pucca	WB/13/0 85/69626 5	Hindu	General	
227	03	BIMAL DAS	Male	LATE MONMOTY DAS		Semi Pucca	0	Hindu	SC	







SANKAR ADDHYA
Chairman
BONGAON MUNICIPALITY

BONGAON MUNICIPALITY

PMAY (HFA- 2022)

BENEFICIARY LIST OF BONGAON MUNICIPALITY OF WARD NO:-03

SLUM NAME-JOYPUR FULTALA COLONY,MATHPARA & CHRISTANPARA& MOTIGANJ NICHU PARA(ALL EWS CATEGORY)

SL. NO.	WARD NO	FAMILY HEAD	Gender	FATHER /HUSBAND NAME	HOLDING NO	ROOF TYPE	VOTER CARD	RELIGION	CASTE	PICTURE
228	03	GIRISH ROY	Male	GAUR ROY	647/1	Pucca		Hindu	General	
229	03	JOYBEB GHOSH	Male	LT GANAPATI GHOSH	11/NEW	Semi Pucca	HCL 1940006	Hindu	General	
230	03	MAHADEB DEY	Male	LT SUDHIR DEY	5/2/NEW	Semi Pucca	WB/13/0 85/69600 2	Hindu	General	
231	03	MAHENDRA DAS	Male	BAGENA DAS	700/B	Semi Pucca	UEC1586 809	Hindu	General	
232	03	MAYA CHAKRABORTY	Female	LT SHYAMAPADA CHAKRABORTY	324/62/17	Katcha	WB13085 696175	Hindu	General	
233	03	NEMAI BISWAS	Male	PRAFULLA BISWAS	616/A	Semi Pucca	0	Hindu	SC	







SANKAR ADDHYA
Chairman
BONGAON MUNICIPALITY

BONGAON MUNICIPALITY

PMAY (HFA- 2022)

BENEFICIARY LIST OF BONGAON MUNICIPALITY OF WARD NO:-03

SLUM NAME-JOYPUR FULTALA COLONY,MATHPARA & CHRISTANPARA& MOTIGANJ NICHU PARA(ALL EWS CATEGORY)

SL. NO.	WARD NO	FAMILY HEAD	Gender	FATHER /HUSBAND NAME	HOLDING NO	ROOF TYPE	VOTER CARD	RELIGION	CASTE	PICTURE
234	03	PARITOSH ADHIKARY	Male	LT.JAGABANDH U ADHIKARY	352/107/NEW	Pucca	HCL/194 1301	Hindu	General	
235	03	PARITOSH SIL	Male	ATUL SIL	79/29/NEW	Semi Pucca	HCL1028 232	Hindu	General	
236	03	PORITOSH DEBNATH	Male	LT.HAZARILAL DEBNATH	615/A	Semi Pucca	WB13085 696408	Hindu	OBC	
237	03	PRAVAT HORE	Male	LET LALIT CHANDRA HORE	225/649	Semi Pucca	WB/13/0 85/69624 5	Hindu	General	
238	03	RAMENDRA NATH BISWAS	Male	LATE JATENDRA NATH BISWAS	749/681	Semi Pucca	WB/13/0 85/69610 5	Hindu	SC	
239	03	RANJAN DEY	Male	LETNETAI DEY	648/NEW	Semi Pucca	WB/13/0 85/69600 4	Hindu	General	







SANKAR ADDHYA
Chairman
BONGAON MUNICIPALITY

BONGAON MUNICIPALITY

PMAY (HFA- 2022)

BENEFICIARY LIST OF BONGAON MUNICIPALITY OF WARD NO:-03

SLUM NAME-JOYPUR FULTALA COLONY,MATHPARA & CHRISTANPARA& MOTIGANJ NICHU PARA(ALL EWS CATEGORY)

SL. NO.	WARD NO	FAMILY HEAD	Gender	FATHER /HUSBAND NAME	HOLDING NO	ROOF TYPE	VOTER CARD	RELIGION	CASTE	PICTURE
240	03	SANDHYA DAS	Female	KALIPADA DAS	191/61 NEW	Semi Pucca	0	Hindu	SC	
241	03	SANDHYA DAS	Female	SHYAMAL DAS	666/H	Katcha	HCL3697 679	Hindu	General	
242	03	SHANTANU MONDAL	Male	LT SUBHASH MONDAL	626/H	Katcha	HCL1469 493	Hindu	General	
243	03	SHEFA,LI SIL	Female	LT PANCHANAN BISWAS	647/G	Katcha	HCL3698 164	Hindu	General	
244	03	SIBU ROY	Male	LT KALIDAS ROY	168/58/NEW	Semi Pucca	WB13085 696212	Hindu	General	
245	03	SUDHIR ROY	Male	LT.BANAMALI ROY	163/761	Semi Pucca		Hindu	SC	

SANKAR ADDHYA
Chairman
BONGAON MUNICIPALITY







BONGAON MUNICIPALITY

5

PMAY (HFA- 2022)

BENEFICIARY LIST OF BONGAON MUNICIPALITY OF WARD NO:-03

SLUM NAME-JOYPUR FULTALA COLONY, MATHPARA & CHRISTANPARA & MOTIGANJ NICHU PARA (ALL EWS CATEGORY)

SL. NO.	WARD NO	FAMILY HEAD	Gender	FATHER /HUSBAND NAME	HOLDING NO	ROOF TYPE	VOTER CARD	RELIGION	CASTE	PICTURE
246	03	SUJAY GAIN	Male	LT DARPAN GAIN	17/47	Katcha	HCL1467364	Hindu	General	
247	03	SUMIT SEN	Male	DILIP SEN	615/D	Semi Pucca	HCL 1485309	Hindu	OBC	
248	03	APR NA CHANDRA	Female	SADHAN CHANDRA	83/39	Semi Pucca	WB/13/085/699280	Hindu	General	
249	03	ASHOK DAS	Male	LT NIKHIL DAS	73/34/NEW	Semi Pucca	UEC 1587187	Hindu	SC	
250	03	BAGAN DAS	Male	LT MOHANTA DAS	789/A	Semi Pucca	WB13085699162	Hindu	SC	
251	03	BASUDEB DAS	Male	LT GANESH DAS	67/31/NEW	Semi Pucca	UEC1495795	Hindu	SC	







SANKAR ADDHYA
Chairman
BONGAON MUNICIPALITY

BONGAON MUNICIPALITY

PMAY (HFA- 2022)

BENEFICIARY LIST OF BONGAON MUNICIPALITY OF WARD NO:-03

SLUM NAME-JOYPUR FULTALA COLONY,MATHPARA & CHRISTANPARA& MOTIGANJ NICHU PARA(ALL EWS CATEGORY)

SL. NO.	WARD NO	FAMILY HEAD	Gender	FATHER /HUSBAND NAME	HOLDING NO	ROOF TYPE	VOTER CARD	RELIGION	CASTE	PICTURE
252	03	BHAGBATI MONDAL	Female	NIRMAL MONDAL	617/A	Semi Pucca		Hindu	OBC	
253	03	BIDYUT KARMAKAR	Male	LT BISHTUPADA KARMAKAR	86/41/NEW	Pucca	UEC1175 397	Hindu	General	
254	03	BINOY GHARAMI	Male	SATISH GHARAMI	637	Semi Pucca		Hindu	General	
255	03	CHITTARANJAN TIKADAR	Male	LT.SARAT TIKADAR	729/498	Semi Pucca	WB13085 693171	Hindu	SC	
256	03	DHANANJAY ROY	Male	KHAGEN ROY	747/A	Semi Pucca		Hindu	General	
257	03	DIPALI BASU	Female	LT GIRI BASU	813/A/545	Katcha	WB13085 699229	Hindu	General	







SANKAR ADDHYA
Chairman
BONGAON MUNICIPALITY

BONGAON MUNICIPALITY

PMAY (HFA- 2022)

BENEFICIARY LIST OF BONGAON MUNICIPALITY OF WARD NO:-03

SLUM NAME-JOYPUR FULTALA COLONY,MATHPARA & CHRISTANPARA& MOTIGANJ NICHU PARA(ALL EWS CATEGORY)

SL. NO.	WARD NO	FAMILY HEAD	Gender	FATHER /HUSBAND NAME	HOLDING NO	ROOF TYPE	VOTER CARD	RELIGION	CASTE	PICTURE
258	03	GOUTAM PAUL	Male	SANTIRANJAN PAL	770/A	Semi Pucca	HCL1389 824	Hindu	General	
259	03	HARAKRISHNA ROY	Male	SRIMANTA ROY	622/B	Semi Pucca		Hindu	SC	
260	03	JAGANNATH SINGHA	Male	LT BAIDYANATH SINGHA	785/535	Semi Pucca	WB/13/0 85/69928 7	Hindu	OBC	
261	03	JITEN MONDAL	Male	NIBARAN MONDAL	28/650	Semi Pucca		Hindu	General	
262	03	JOYDEB MONDAL	Male	RABI MONDAL	304/749/E	Semi Pucca		Hindu	SC	
263	03	KABITA BARUI	Female	LT.SUNIL BARUI	249/714	Semi Pucca		Christian	General	







SANKAR ADDHYA
Chairman
BONGAON MUNICIPALITY

BONGAON MUNICIPALITY

PMAY (HFA- 2022)

BENEFICIARY LIST OF BONGAON MUNICIPALITY OF WARD NO:-03

SLUM NAME-JOYPUR FULTALA COLONY,MATHPARA & CHRISTANPARA& MOTIGANJ NICHU PARA(ALL EWS CATEGORY)

SL. NO.	WARD NO	FAMILY HEAD	Gender	FATHER /HUSBAND NAME	HOLDING NO	ROOF TYPE	VOTER CARD	RELIGION	CASTE	PICTURE
264	03	KANAN DAS	Female	LT.KALIPADA DAS	720/490	Semi Pucca		Hindu	General	
265	03	KRISHNA BISWAS	Male	DINABANDHU BISWAS	666/449	Semi Pucca	CTG3695 939	Hindu	SC	
266	03	KRISHNADAS MODAK	Male	DULAL CHANDRA MODAK	131/53	Katcha	0	Hindu	General	
267	03	LAKHIKANTA DAS	Male	LT ATUL DAS	55/21/NEW	Semi Pucca	0	Hindu	SC	
268	03	LAKHIRANI BISWAS	Female	KRISHNAPADA BISWAS	363/133 NEW	Semi Pucca		Hindu	SC	
269	03	MALATI RAY	Female	GANESH RAY	611/D	Semi Pucca		Hindu	SC	







SANKAR ADHIKARI
Chairman
BONGAON MUNICIPALITY

BONGAON MUNICIPALITY

PMAY (HFA- 2022)

BENEFICIARY LIST OF BONGAON MUNICIPALITY OF WARD NO:-03

SLUM NAME-JOYPUR FULTALA COLONY,MATHPARA & CHRISTANPARA& MOTIGANJ NICHU PARA(ALL EWS CATEGORY)

SL. NO.	WARD NO	FAMILY HEAD	Gender	FATHER /HUSBAND NAME	HOLDING NO	ROOF TYPE	VOTER CARD	RELIGION	CASTE	PICTURE
270	03	MONOJ BISWAS	Male	LT MADHAV BISWAS	256/88 NEW	Semi Pucca	WB13085693448	Hindu	General	
271	03	NANDADUL GHOSH	Male	LT NANIGOPAL GHOSH		Semi Pucca	WB/13/085/666670	Hindu	General	
272	03	NARAYNA DAS	Male	LT FAKRI	60/25/NEW	Pucca	WB/13/085/699294	Hindu	SC	
273	03	PARIMAL MUKHERJEE	Male	BUSTUPADA MUKHERJEE	834/A	Katcha	WB/13/085/699310	Hindu	General	
274	03	PRABHASPRIYA CHOWDHURY	Male	LT.DULAL CHOWDHURY	621/C	Semi Pucca	WB13085693263	Hindu	General	
275	03	PROHLAD DAS	Male	LT KHOKAN DAS	53/20 NEW	Katcha	UEC1587104	Hindu	General	

SANKAR ADDHYA
Chairman
BONGAON MUNICIPALITY







BONGAON MUNICIPALITY

10

PMAY (HFA- 2022)

BENEFICIARY LIST OF BONGAON MUNICIPALITY OF WARD NO:-03

SLUM NAME-JOYPUR FULTALA COLONY, MATHPARA & CHRISTANPARA & MOTIGANJ NICHU PARA (ALL EWS CATEGORY)

SL. NO.	WARD NO	FAMILY HEAD	Gender	FATHER /HUSBAND NAME	HOLDING NO	ROOF TYPE	VOTER CARD	RELIGION	CASTE	PICTURE
276	03	RAMKRISHNA RAY	Male	LT.LALBIHARI RAY	328/121NEW	Semi Pucca		Hindu	SC	
277	03	RANJAN ROY	Male	NETAI ROY	612/C	Semi Pucca	HCL3264 892	Hindu	OBC	
278	03	RANJIT BISWAS	Male	LT.NILKANTA BISWAS	749/D	Semi Pucca		Hindu	SC	
279	03	SAMARESH TIKADER	Male	NAGARBASI TIKADER	749/513	Semi Pucca	HCL3382 736	Hindu	SC	
280	03	SHAFALI DAS	Female	LATE PARESH DAS	36/804	Semi Pucca	WB13085 699412	Hindu	General	
281	03	SHANTANA BAREI	Female	CHANDRASEKH AR BAREI	341/126/NEW	Semi Pucca		Christian	General	

SANKAR ADDHYA
Chairman
BONGAON MUNICIPALITY





BONGAON MUNICIPALITY

11

PMAY (HFA- 2022)

BENEFICIARY LIST OF BONGAON MUNICIPALITY OF WARD NO:-03

SLUM NAME-JOYPUR FULTALA COLONY,MATHPARA & CHRISTANPARA& MOTIGANJ NICHU PARA(ALL EWS CATEGORY)

SL. NO.	WARD NO	FAMILY HEAD	Gender	FATHER /HUSBAND NAME	HOLDING NO	ROOF TYPE	VOTER CARD	RELIGION	CASTE	PICTURE
282	03	SHILA MONDAL	Female	BISWANATH MONDAL		Pucca	WB13085 213363	Hindu	SC	
283	03	SHYAMAL SARKAR	Male	JITEN SARKAR	833/A	Semi Pucca	WB/13/0 85/69959 8	Hindu	General	
284	03	SOVA HALDER	Female	BIREN HALDER	320/115 NEW	Semi Pucca		Hindu	SC	
285	03	SRIDAM DAS	Male	LT FAKIR DAS	69/778/C	Katcha	0	Hindu	SC	
286	03	SUCHITRA SAMADDAR	Female	RATAN SAMADDAR	637/B	Katcha	WB13085 693390	Hindu	SC	
287	03	SUKUMAR SINGH	Male	LT BIDYANTH SINGH	124/771- 785/535	Katcha	WB/13/0 85/69949 4	Hindu	General	

SANKAR ADDHYA

Chairman

BONGAON MUNICIPALITY

BENEFICIARY LIST OF BONGAON MUNICIPALITY OF WARD NO:-03

SLUM NAME-JOYPUR FULTALA COLONY,MATHPARA & CHRISTANPARA& MOTIGANJ NICHU PARA(ALL EWS CATEGORY)

SL. NO.	WARD NO	FAMILY HEAD	Gender	FATHER /HUSBAND NAME	HOLDING NO	ROOF TYPE	VOTER CARD	RELIGION	CASTE	PICTURE
288	03	SUNIL DAS	Male	LT.NITAI DAS	301/102/NEW	Semi Pucca		Hindu	General	
289	03	SUSHANTA DAS	Male	LT FAKIR DAS	58/23/NEW	Pucca	UEC1475 169	Hindu	General	
290	03	BABLU DAS	Male	KANAI DAS	471/A	Semi Pucca	HCL0983 890	Hindu	General	
291	03	BAPI ROY	Male	NIMAI ROY	413/A	Semi Pucca	HCL/145 2689	Hindu	General	
292	03	BISWANATH GHOSH	Male	LT.GOURANGA GHOSH	423/341	Semi Pucca	HCL3699 105	Hindu	General	
293	03	PARIMAL SARKAR	Male	PRIYANATH SARKAR	476/384/B	Semi Pucca		Hindu	OBC	

SANKAR ADDHYA
Chairman
BONGAON MUNICIPALITY







BONGAON MUNICIPALITY

13

PMAY (HFA- 2022)

BENEFICIARY LIST OF BONGAON MUNICIPALITY OF WARD NO:-03

SLUM NAME-JOYPUR FULTALA COLONY,MATHPARA & CHRISTANPARA& MOTIGANJ NICHU PARA(ALL EWS CATEGORY)



SL. NO.	WARD NO	FAMILY HEAD	Gender	FATHER /HUSBAND NAME	HOLDING NO	ROOF TYPE	VOTER CARD	RELIGION	CASTE	PICTURE
294	03	PRATIMA CHOWDHURY	Female	LT.MRINAL CHOWDHURY	961/11	Pucca		Hindu	General	
295	03	RAMPRASAD DUTTA	Male	SARABINDU DUTTA	614/C	Semi Pucca	WB/13/0 85/69907 4	Hindu	General	
296	03	RATAN BASU	Male	LT.NARENDRA BASU	474/A	Semi Pucca		Hindu	General	
297	03	SANDHYA VASKAR	Female	GANESH VASKAR	474/NEW	Semi Pucca	HCL1450 865	Hindu	General	
298	03	SHYAMAL GHOSH	Male	LT.GOURANGA GHOSH	423/A	Semi Pucca		Hindu	OBC	
299	03	UTSAB MITRA	Male	LET ANIL MITRA	416/337	Semi Pucca	WB/13/0 85/66664 6	Hindu	General	

SANKAR ADHYA
Chairman
BONGAON MUNICIPALITY

BONGAON MUNICIPALITY

14

PMAY (HFA- 2022)**BENEFICIARY LIST OF BONGAON MUNICIPALITY OF WARD NO:-03****SLUM NAME-JOYPUR FULTALA COLONY,MATHPARA & CHRISTANPARA& MOTIGANJ NICHU PARA(ALL EWS CATEGORY)**

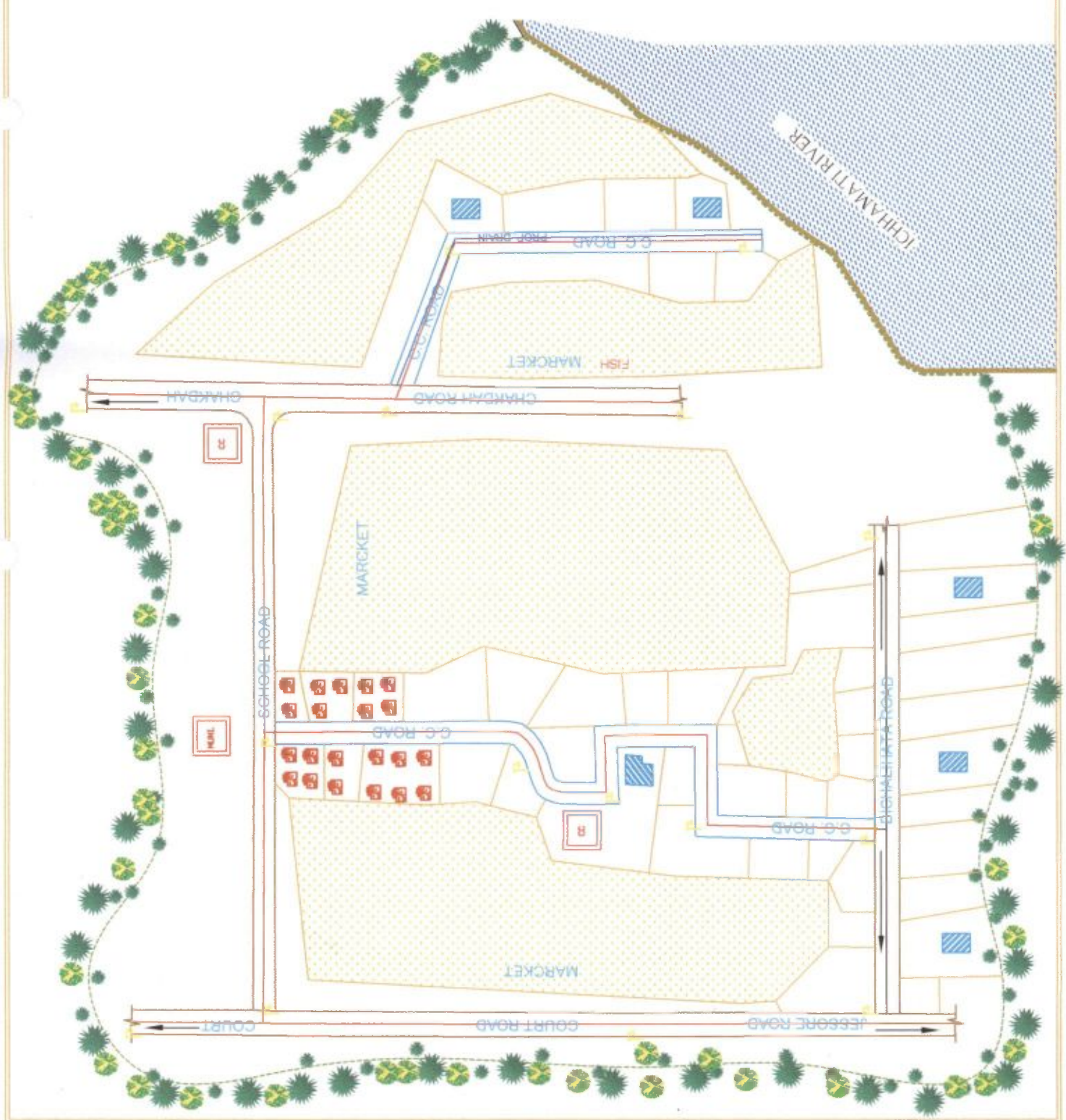
SL. NO.	WARD NO	FAMILY HEAD	Gender	FATHER /HUSBAND NAME	HOLDING NO	ROOF TYPE	VOTER CARD	RELIGION	CASTE	PICTURE
300	03	JHARNA ADHIKARI	Female	NETAI ADHIKARI	982/49/G	Semi Pucca	HCL3386 331	Hindu	General	
301	03	MADHOBI RAY	Female	AMAR RAY		Semi Pucca	HCL1474 535	Hindu	General	

SANKAR ADDHYA
Chairman
BONGAON MUNICIPALITY

[Signature]
Sub-Asst. Engineer
Bongaon Municipality

SANKAR K. ADHYA
Chairman
BONGAON MUNICIPALITY

MUNICIPAL SLUM MAP-BICHALIHATA	
AREA OF SLUM : 26.050M	
POPULATION 242	
CLIENT :BONGAON MUNICIPALITY	
LEGEND	
ITEMS	EXTG KUTCHA
DWELLING HOUSE	SYMBOL
DRAIN(Pro)	
CONCRETE ROAD	
	













BONGAON MUNICIPALITY

PMAY (HFA- 2022)

BENEFICIARY LIST OF BONGAON MUNICIPALITY OF WARD NO:-04

SLUM NAME-BICHALIHATA (ALL EWS CATEGORY)

SL. NO.	WARD NO	FAMILY HEAD	Gender	FATHER /HUSBAND NAME	HOLDING NO	ROOF TYPE	VOTER CARD	RELIGION	CASTE	PICTURE
302	04	AJIT ADHIKARY	Male	LT- KALIPADA ADHIKARY	113/642/A	Semi Pucca	HCL 1379601	Hindu	OBC	
303	04	ANUP SADHU	Male	KRIPALASH SADHU	798/1131	Semi Pucca	HCL13731 58	Hindu	General	
304	04	BALAI GHOSH	Male	LET PANCHANAN GHOSH	65/697	Semi Pucca	WB/13/08 5/543484	Hindu	OBC	
305	04	BALAI PRAMANICK	Male	LT NIRAPADA PRAMANICK	126/0/6451 03	Pucca	HCL 1372242	Hindu	OBC	
306	04	BASUDEB BISWAS	Male	LT- BIBHUTI BISWAS	227/2/NEW	Semi Pucca	WB/13/08 5/540632	Hindu	OBC	
307	04	GOPAL NANDI	Male	SASHIBHUSAN NANDI	59/805	Semi Pucca	HCL13798 82	Hindu	SC	
308	04	HARADHAN KARMAKAR	Male	LT. PARESH CHANDRA KARMAKAR	6/646	Semi Pucca	HCL13722 75	Hindu	OBC	
309	04	KANAI GHOSE	Male	LT- LALIT		Semi Pucca	HCL 1373125	Hindu	General	
310	04	NIHAR KARMAKAR	Female	LT ADHIR KARMAKAR	395/9	Pucca	WB/13/08 5/543459	Hindu	OBC	
311	04	RUPAK SADHU	Male	KRIPALES SADHU	224/NEW	Semi Pucca	HCL13741 07	Hindu	General	

SANKAR ADDHYA
Chairman
BONGAON MUNICIPALITY










BONGAON MUNICIPALITY

2



PMAY (HFA- 2022)

BENEFICIARY LIST OF BONGAON MUNICIPALITY OF WARD NO:-04

SLUM NAME-BICHALIHATA (ALL EWS CATEGORY)

SL. NO.	WARD NO	FAMILY HEAD	Gender	FATHER /HUSBAND NAME	HOLDING NO	ROOF TYPE	VOTER CARD	RELIGION	CASTE	PICTURE
312	04	SAILEN BHADRA	Male	SUDHIR BHADRA		Semi Pucca	WB/13/08 5/543108	Hindu	General	
313	04	SAMIR BHADRA	Male	SUDIR BHADRA		Semi Pucca	0	Hindu	General	
314	04	SHYAMAL SADHU	Male	LT SANTUSH SADHU	220/748	Pucca	WB/12/08 5/543246	Hindu	General	
315	04	SITAL SADHU	Male	LATE KRIPALESH SADHU	220/748	Pucca	WB/13/08 5/543244	Hindu	General	
316	04	SUBOL SADHU	Male	LATE SANTUSH SADHU	220/748	Semi Pucca	WB/13/08 5/543248	Hindu	General	
317	04	SWADESH MITRA	Male	LT BIMAL MITRA	15/A	Semi Pucca	HCL 1373810	Hindu	General	
318	04	TAPASH SADHU	Male	LT. SANTOSH SADHU	220/748	Semi Pucca	WB/13/08 5/549249	Hindu	General	
319	04	BALAI GHOSH	Male	GANGA GHOSH		Semi Pucca	WB/13/08 5/537056	Hindu	General	
320	04	TAPASHI BISWAS	Female	LT. SANTOSH BISWAS		Semi Pucca	HCL13757 73	Hindu	General	




BONGAON MUNICIPALITY**PMAY (HFA- 2022)****BENEFICIARY LIST OF BONGAON MUNICIPALITY OF WARD NO:-04****SLUM NAME-BICHALIHATA (ALL EWS CATEGORY)**

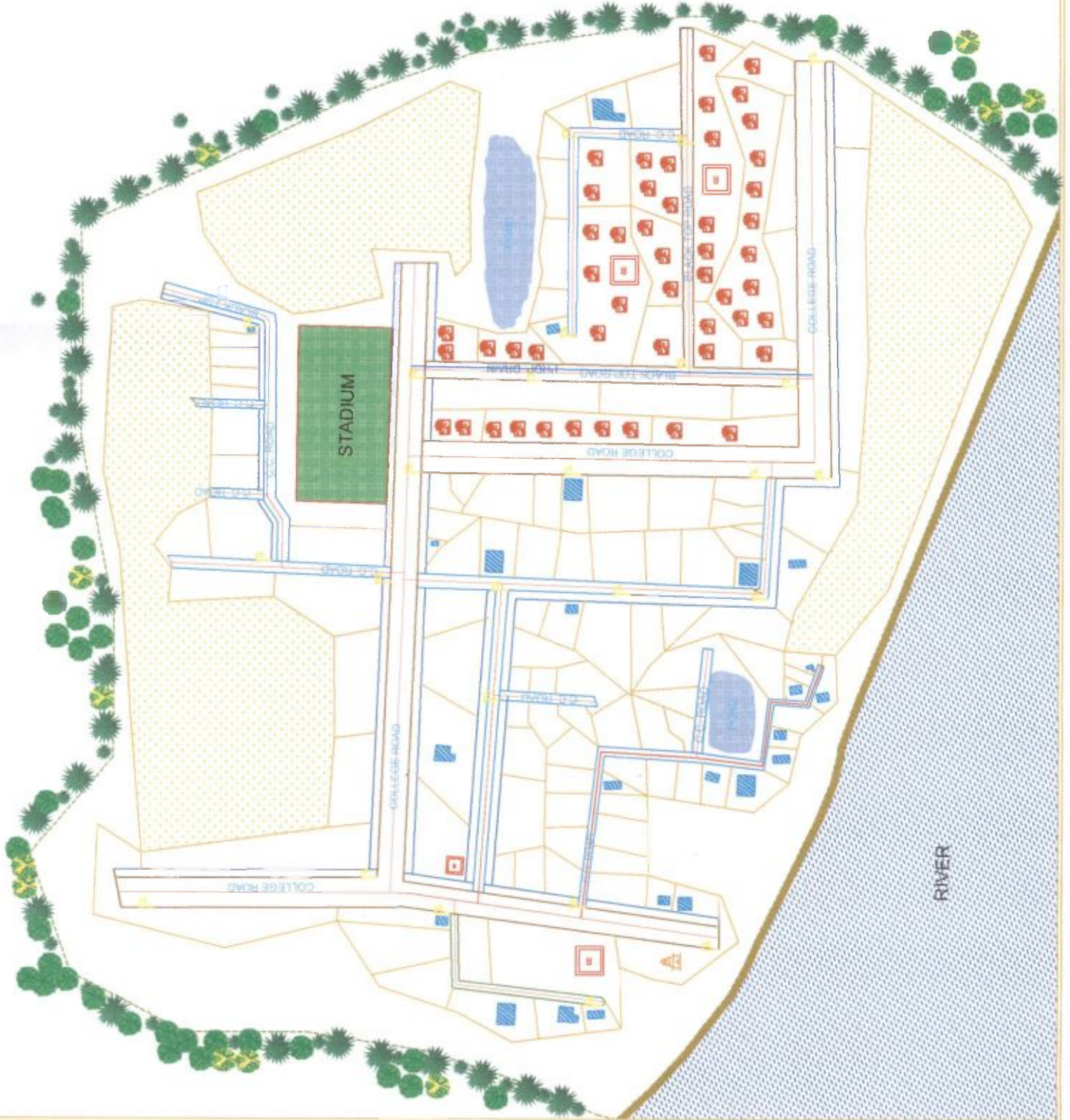
SL. NO.	WARD NO	FAMILY HEAD	Gender	FATHER /HUSBAND NAME	HOLDING NO	ROOF TYPE	VOTER CARD	RELIGION	CASTE	PICTURE
321	04	ASIM ROY CHOWDHURY	Male	LET MANINDRANATH CHOWDHURY	77/882	Semi Pucca	WB/13/08 5/537341	Hindu	General	
322	04	PROSEANTA GHOSH	Male	KALIPADA GHOSH		Semi Pucca	0	Hindu	General	

SANKAR ADDHYA
Chairman
BONGAON MUNICIPALITY

me
Sub-Asst. Engineer
Bongaon Municipi

SANKAR SADDHYA
Chairman
BONGAON MUNICIPALITY

MUNICIPAL SLUM MAP- KHAIRAMARI	
AREA OF SLUM: 221.0 SQM.	
POPULATION : 1406	
CLIENT : BONGAON MUNICIPALITY	
LEGEND	
ITEMS	EXTG KUTCHA
	SYMBOL
DWELLING HOUSE	
DRAIN(Pro)	
CONCRETE ROAD	









BONGAON MUNICIPALITY

PMAY (HFA- 2022)

BENEFICIARY LIST OF BONGAON MUNICIPALITY OF WARD NO:-05

SLUM NAME-KHAIRAMARY (ALL EWS CATEGORY)








SLN O	Ward_No	FAMILY HEAD	HF_Sex	Father_Husband_NAME	Present_Holding_No	Roof_Type	VoterID_Card_No	HF_Religion	HF_Caste	Picture
323	05	ANANTA DAS	Male	JHANTULAL DAS	53/12/N	Katcha		Hindu	SC	
324	05	ANIL PALCHOWDHURY	Male	LT MATILAL PAL CHOWDHURY	47/482	Katcha	0	Hindu	General	
325	05	ANJALI PALIT	Female	SAMARENDRA PALIT	779/23	Semi Pucca	WB/13/085/468258	Hindu	General	
326	05	ANJALI DAS	Male	NEMAI DAS	44/7/N	Semi Pucca	WB/13/085/489142	Hindu	General	
327	05	ARATI RAKSHIT	Female	SWAPAN RAKSHIT	243/NEW	Katcha	WB/13/085/477165	Hindu	General	
328	05	BALAI DAS	Male	LT JHANTULAL DAS	53/12/W	Katcha	WB/13/085/489113	Hindu	SC	

SANKAR ADDHYA
Chairman
BONGAON MUNICIPALITY








329	05	BHARATI KUNDU	Male	KALIPADA KUNDU	319/D	Katcha	UEC1488386	Hindu	General
330	05	BISHNU DAS	Male	HARI PADO DAS	43/6	Pucca	0	Hindu	SC
331	05	BISWAJIT BISWAS	Male	BIMAL BISWAS	205/43/N	Katcha	WB/13/085/477632	Hindu	General
332	05	CANDI DEY	Male	ADHIR DEY	193/504/D	Katcha	HCL1620384	Hindu	General
333	05	CHARAN DAS	Male	LALU DAS	785/27	Katcha	WB/13/085/468066	Hindu	General
334	05	CHHAYA SAMADDAR	Female	NARAYAN SAMADDAR	57/16/N	Katcha	UEC1201458	Hindu	General
335	05	CHITTA ROY	Male	SUREN ROY	413/678 COLLEGE ROAD	Semi Pucca	WB/13/085/477414	Hindu	General










SANKAR ADDHYA
Chairman
BONGAON MUNICIPALITY

336	05	DEBIRANI GANGULY	Female	KUMARNATH GANGULY	151/506	Katcha	WB/13/085/465073	Hindu	General	
337	05	DILIP SEN	Male	SARAT SEN	104/484/A	Katcha	WB/13/085/468071	Hindu	General	
338	05	GITA SEN	Female	SAROJ SEN	104/484/A	Semi Pucca	WB/13/085/468364	Hindu	General	
339	05	GOUTAM GHOSH	Male	SATISH CHANDRA GHOSH	351/C	Katcha	WB/13/085/477471	Hindu	General	
340	05	KALI PADA PAL CHOWDHURY	Male	LT MATILAL PAL CHOWDHURY	48/483	Katcha	0	Hindu	General	
341	05	KANAI BHATTACHERJEE	Male	NETAI BHATTACHERJEE	318/A	Katcha	HCL0743930	Hindu	General	
342	05	KANAW DAS	Male	LT ANIL DAS	52/11/W	Katcha	WB/13/085/489158	Hindu	SC	

SANKAR ADDHYA
Chairman
BONGAON MUNICIPALITY


343	05	KANU KUNDU	Male	NIMCHAND KUNDU	316/616/A	Semi Pucca	WB/13/085/477573	Hindu	General	
344	05	LILA RAJAK	Female	KRISHNAPAD A RAJAK	418C	Katcha	WB/13/085/468038	Hindu	General	
345	05	MANIK SAMADDAR	Male	NARAYAN SAMADDAR	55/14/NE W	Katcha		Hindu	General	
346	05	MAYARANI MITRA	Female	AJIT MITRA	131/NEW	Semi Pucca	WB/13/085/465021	Hindu	General	
347	05	NARAYAN CHATTERJEE	Male	PANCHAANA N CHATERJEE	97/481	Katcha	WB/13/085/468268	Hindu	General	
348	05	NIKHIL ROY	Male	L/T NITYANANDA ROY	444	Katcha	WB/13/085/489309	Hindu	General	
349	05	NIROD RANJAN HIRA	Male	UPENDRA NATH HIRA	60/19/N	Katcha		Hindu	General	

SANKAR ADDHYA
Chairman
BONGAON MUNICIPALITY








350	05	NITYANANDA DAS	Male	LT MADHHUSUD HAN DAS	488/740	Semi Pucca	0	Hindu	SC	
351	05	PARESH DEY	Male	NIRANJAN DEY	405/675	Semi Pucca	WB/13/085/477375	Hindu	General	
352	05	PRAFULLA KUNDU	Male	ADITYA KUNDU	426/13/N	Katcha	WB/13/085/477476	Hindu	General	
353	05	PREMANANDA DAS	Male	KHITISH DAS	64/20/N	Katcha	WB/13/085/487	Hindu	General	
354	05	RADHAKRISHNA PAL	Male	L/T GOSTHOBIHA RI PAL	426/689	Katcha	WB/13/085/477478	Hindu	General	
355	05	RATAN CHATTERJEE	Male	NITTARANJAN CHATTERJEE	676/118	Semi Pucca	WB/13/085/468255	Hindu	General	
356	05	SAMBHUNATH CHAKRABORTY	Male	KALIPADA CHAKRABORTY	347/B	Katcha	WB/13/085/477297	Hindu	General	

SANKAR ADDHYA
Chairman
BONGAON MUNICIPALITY

357	05	SANDHYA MITRA	Female	CHANDI MITRA	652/1	Katcha	WB/13/085/465047	Hindu	General
358	05	SANTOSH DE	Male	BIRENDRANA TH DE	518/761	Katcha	HCL2413318	Hindu	General
359	05	SANTOSH ROY	Male	MONOHAR ROY	680/103	Pucca	WB/13/085/468104	Hindu	SC
360	05	SAPAN DUTTA	Male	KALIPADA DUTTA	792/20	Katcha	WB/13/085/468112	Hindu	General
361	05	SHANTILATA BIWAS	Female	LT RABINDRA NATH BIWAS	51/13/N	Katcha	UEC1024520	Hindu	General
362	05	SHYAMAL DEY	Female	BIRENDRA DEY	518/761	Katcha	WB/13/085/489426	Hindu	General
363	05	SHYAMAL CHATTERJEE	Male	KANALAL CHATTERJEE	157/E	Semi Pucca	WB/13/85/465251	Hindu	General



SANKAR ADDHYA
Chairman
BONGAON MUNICIPALITY

364	05	SOUMEN SENGUPTA	Male	L/T GOUR CH SENGUPTA	441/704	Semi Pucca	WB/13/085/488421	Hindu	General	
365	05	SOVA DAS	Female	KALIPADA DAS	58/17/N	Katcha	WB/13/085/489286	Hindu	SC	
366	05	SUBA DAS	Male	NORANDRO DAS	117/493	Katcha	WB/13/085/489050	Hindu	General	
367	05	SUBASH BISWAS	Male	BIMAL BISWAS	205/43/N	Katcha	WB/13/085/477556	Hindu	General	
368	05	SUDHIR BISWAS	Male	BUDHISWAR BISWAS	379/654	Katcha	WB/13/085/477642	Hindu	General	
369	05	SUNIL DAS	Male	JANTHU DAS	764/N	Katcha	0	Hindu	SC	
370	05	NITYA GOPAL DAS	Male	LT HAZARILAL DAS	42/5/NEW	Katcha(Grass/Thatched, Tarpulin, Wooden)	0	Hindu	SC	

SANKAR ADDHYA
Chairman
BONGAON MUNICIPALITY

371	05	ANANDA DAS	Male	LT MADHUDHAN DAS	488/740	Pucca(CC & stone Slab)	0	Hindu	SC
-----	----	------------	------	------------------------	---------	---------------------------	---	-------	----






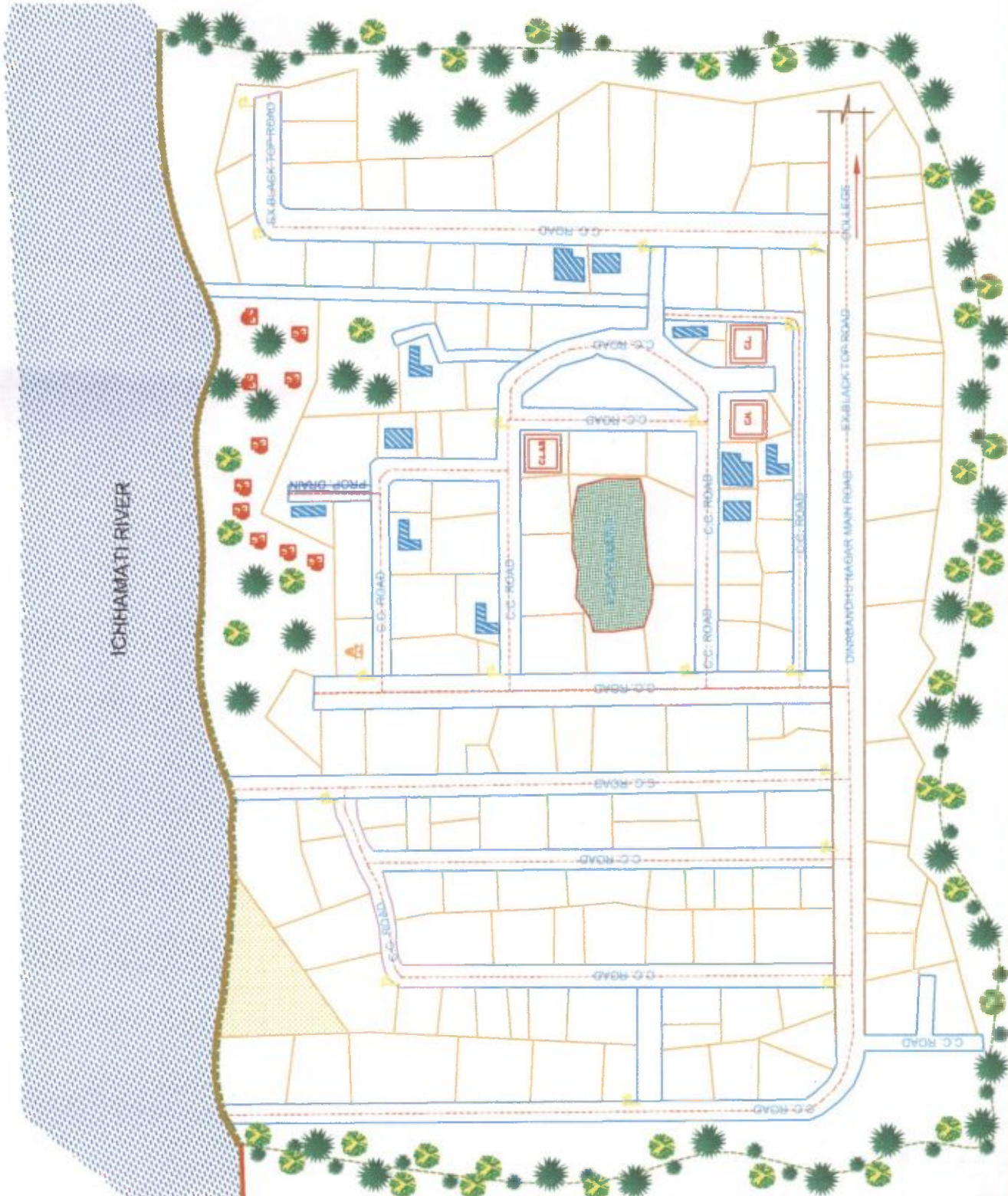
SANKAR ADDHYA
Chairman
BONGAON MUNICIPALITY

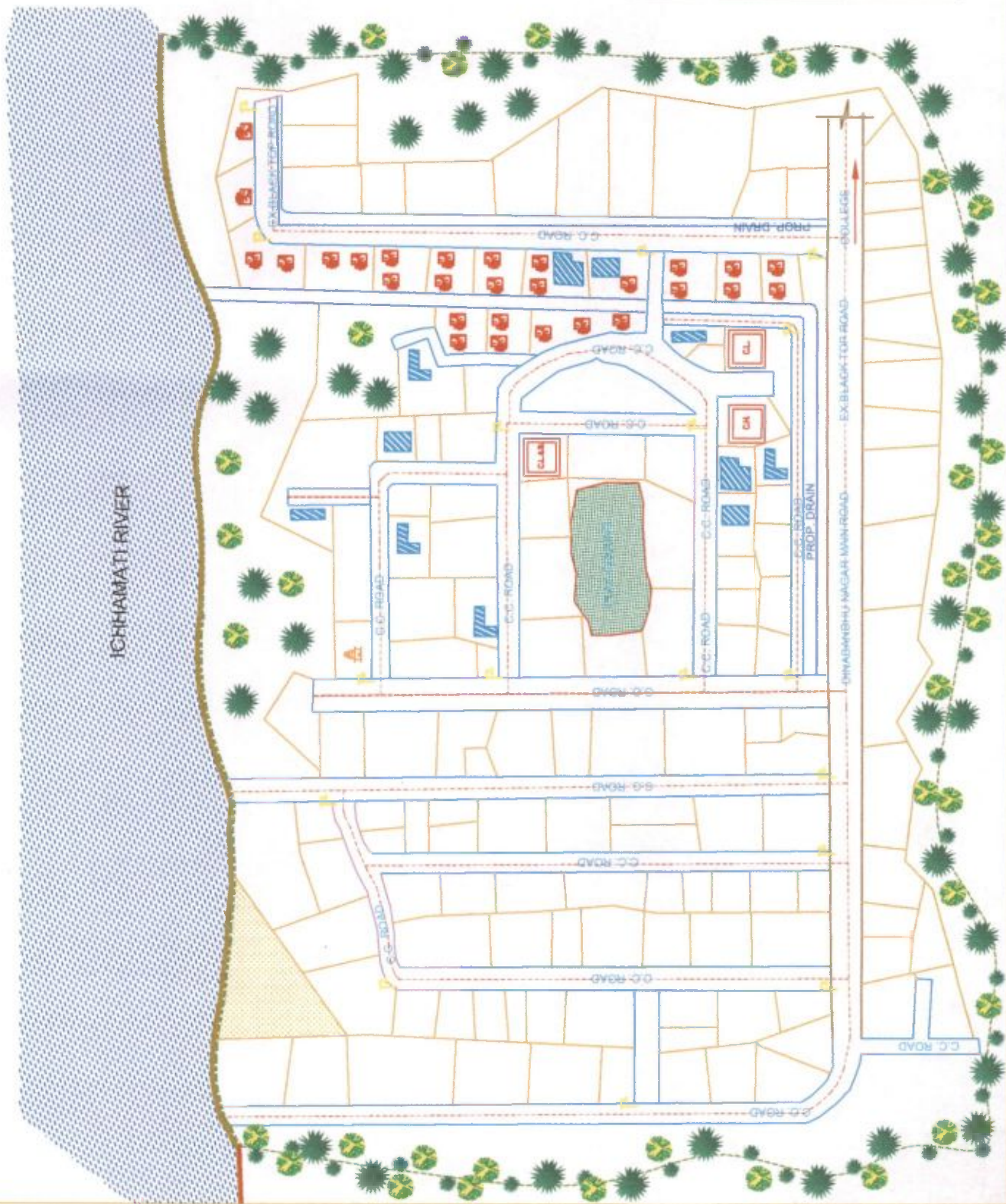
ICHHAMATI RIVER

Sub-Asst. Engineer
Bongaon Muni.

SANKAR ADITYA
Chairman
BONGAON MUNICIPALITY

MUNICIPAL SLUM MAP- TATIPARA	
POPULATION : 12.0 SQM.	
POPULATION : 281	
CLIENT : BONGAON MUNICIPALITY	
LEGEND	
ITEMS	EXTG KUTCHA SYMBOL
DWELLING HOUSE	
DRAIN (Pro)	
CONCRETE ROAD	





ICHHAMATI RIVER

Sub-Asst. Engineer
Bongaon Municipality,




Sankar Addhya
Chairman
BONGAON MUNICIPALITY

MUNICIPAL SLUM MAP - TABU COLONY & HATAT COLONY	
AREA OF SLUM: 66.0 SQM.	
POPULATION : 961	
CLIENT : BONGAON MUNICIPALITY	
LEGEND	
ITEMS	EXTG KUTCHA SYMBOL
DWELLING HOUSE	
DRAIN(Pro)	
CONCRETE ROAD	

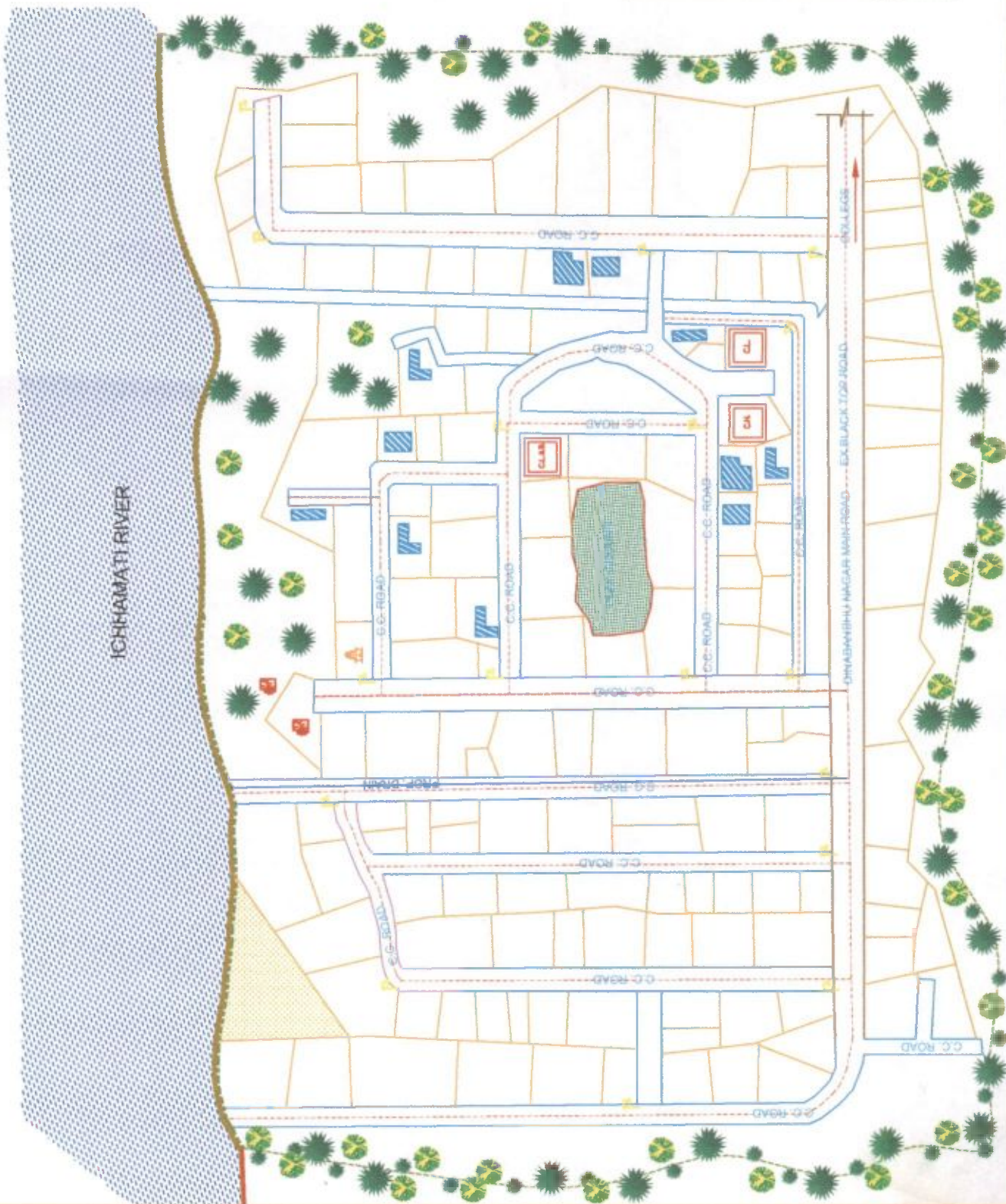
ICHHAMATI RIVER

Sub-Asst. Engineer
Bongaon Municipality,

SANKAR MADDHYA
Chairman
BONGAON MUNICIPALITY

MUNICIPAL SLUM MAP- MATSADI PARA	
AREA OF POPULATION-10.0 SQM .	
POPULATION - 105	
CLIENT :BONGAON MUNICIPALITY	
LEGEND	
ITEMS	EXTD KUTCHA SYMBOL
DWELLING HOUSE	
DRAIN(Pro)	
CONCRETE ROAD	





Sub-Asst. Engineer
Bongaon Municipality,

SANKAR ADDHYA
Chairman
BONGAON MUNICIPALITY

MUNICIPAL SLUM MAP - NATUNGRAM HATAT COLONY	
AREA OF POPULATION: 78.0 SQM.	
POPULATION : 77	
CLIENT : BONGAON MUNICIPALITY	
LEGEND	
ITEMS	EXTG KUTCHA SYMBOL
DWELLING HOUSE	
DRAIN(P/O)	
CONCRETE ROAD	



ICHHAMATI RIVER

Sub-Asst. Engineer
Bongaon Municipality

SANKAR ADDHYA
Chairman
BONGAON MUNICIPALITY

MUNICIPAL SLUM MAP- BIBHUTPALLY JOLE	
AREA OF SLUM- 85.0 SQM	
POPULATION : 280	
CLIENT :BONGAON MUNICIPALITY	
LEGEND	
ITEMS	EXTG KUTCHA
DWELLING HOUSE	SYMBOL
DRAIN(Pro)	PC
CONCRETE ROAD	

ICHHAMATI RIVER



gan
Sub-Asst. Engineer
Bongaon Municipality

S.A.
SANKAR ADDHYA
Chairman
BONGAON MUNICIPALITY












MUNICIPAL SLUM MAP-BATTALA (BIBHUTIPALLY)	
AREA OF SLUM: 108.0 SQM	
POPULATION: 110	
CLIENT: BONGAON MUNICIPALITY	
LEGEND	
ITEMS	EXTG KUTCHA SYMBOL
DWELLING HOUSE	
DRAIN(Pro)	
CONCRETE ROAD	

BONGAON MUNICIPALITY

PMAY (HFA- 2022)









BENEFICIARY LIST OF BONGAON MUNICIPALITY OF WARD NO:-06

SLUM NAME-BIBHUTIPALLY JOLE, MATSAJIBI PARA,NATUNGRAM HATAT COLONY,TATIPARA, BATTALA
(ALL EWS CATEGORY)

SL. NO.	WARD NO	FAMILY HEAD	Gender	FATHER /HUSBAND NAME	HOLDING NO	ROOF TYPE	VOTER CARD	RELIGION	CASTE	Picture
372	06	BABLU	Male	NITYA NANDA DAS	151/900	Katcha	WB/13/085/4 92069	Hindu	General	
373	06	NIRMAL DAS	Male	LT. NIRANJAN DAS	184/NEW	Semi Pucca	WB/13/085/4 92298	Hindu	General	
374	06	JHUNU DAS	Female	LT. NIRMAL DAS	609/1276	Katcha	UEC0816108	Hindu	General	
375	06	SAMAR ADHIKARI	Male	LT MUKUNDA ADHIKARI	607/1274	Katcha	WB/13/085/4 92189	Hindu	General	
376	06	ASIT MALLICK	Male	LT.DEBRAJ MALLICK	104/E	Pucca	HCL2921526	Hindu	General	
377	06	ANUP BISWAS	Male	ANIL BISWAS	369/1072	Katcha	WB/13/085/4 80300	Hindu	SC	
378	06	DILIP PAUL	Male	LT. SARAT PAUL	283/1006	Katcha	WB/13/085/4 80665	Hindu	General	
379	06	BISWAJIT HALDER	Male	LATE KANAK HALDER	637/342	Katcha	HCL3847167	Hindu	General	
380	06	JAMUNA BISWAS	Female	LT.SHIV PADA BIISWAS	175/66	Katcha	WB/13/085/4 92278	Hindu	General	
381	06	KALIDAS BISWAS	Male	THANDARA M BISWAS	636/341/N	Semi Pucca	WB/13/085/4 80489	Hindu	SC	
382	06	MADHAB BARMAN	Male	LET MATILAL BARMAN	225/955	Katcha	WB/13/085/4 806323	Hindu	General	

SANKAR ADDHYA
Chairman
BONGAON MUNICIPALITY

BONGAON MUNICIPALITY**PMAY (HFA- 2022)****BENEFICIARY LIST OF BONGAON MUNICIPALITY OF WARD NO:-06****SLUM NAME-BIBHUTIPALLY JOLE, MATSAJIBI PARA,NATUNGRAM HATAT COLONY,TATIPARA, BATTALA
(ALL EWS CATEGORY)**

SL. NO.	WARD NO	FAMILY HEAD	Gender	FATHER /HUSBAND NAME	HOLDING NO	ROOF TYPE	VOTER CARD	RELIGION	CASTE	Picture
383	06	NILKAMAL BISWAS	Male	GURUPADA BISWAS	335/NEW	Katcha	WB/13/085/4 80529	Hindu	SC	
384	06	KRISHNA DAS	Male	LATE BIJOY DAS	542/81/N	Semi Pucca	WB/13/085/4 80410	Hindu	SC	
385	06	MAHADEB SARKAR	Male	LALIT SARKAR	299/Q	Katcha	HCL1342708	Hindu	General	
386	06	ACHINTA HALDER	Male	KHAGENDRA HALDER	186/923	Semi Pucca	HCL1341353	Hindu	General	
387	06	AJIT DUTTA	Male	BIJOY DATTA	364/1068	Semi Pucca	WB/13/085/4 80365	Hindu	General	
388	06	ANJALI SARKAR	Female	BIJOY SARKAR	380/N	Semi Pucca	WB/13/085/4 80819	Hindu	General	
389	06	AVIK BISWAS	Male	JOYANTA BISWAS	258/167	Semi Pucca	HCL3288487	Hindu	General	
390	06	BIMAL DAS	Male	LT HARU DAS	831/83/N	Katcha	WB/13/085/4 80021	Hindu	General	
391	06	BINA PAUL	Female	LATE BIJOY PAUL	296/1018	Semi Pucca	WB/13/085/4 80020	Hindu	General	
392	06	BISWANATH SAHA	Male	DILIP SAHA	554/89/N	Semi Pucca	HCL3057536	Hindu	General	












SANKAR ADHITYA
 Chairman
 BONGAON MUNICIPALITY

BONGAON MUNICIPALITY

PMA (HFA- 2022)

BENEFICIARY LIST OF BONGAON MUNICIPALITY OF WARD NO:-06









SLUM NAME-BIBHUTIPALLY JOLE, MATSAJIBI PARA,NATUNGRAM HATAT COLONY,TATIPARA, BATTALA
(ALL EWS CATEGORY)

SL. NO.	WARD NO	FAMILY HEAD	Gender	FATHER /HUSBAND NAME	HOLDING NO	ROOF TYPE	VOTER CARD	RELIGION	CASTE	Picture
403	06	RANUBALA DAS	Female	LT. KHARDA DAS		Katcha	WB/13/085/4 80068	Hindu	General	
404	06	RUPCHAN D DAS	Male	SUKDEB DAS	OCCUPIED	Katcha	HCL0748707	Hindu	SC	
405	06	SANKAR KAPAT	Male	KALIPADA KAPAT	465/1150	Katcha	WB/13/085/4 8321	Hindu	SC	
406	06	SANKAR ROY	Male	PANCHANAN ROY	OCCUPIED	Katcha	WB/13/085/4 80200	Hindu	General	
407	06	BUDDHAD EB GHOSH	Male	GAUR GHOSH	779/32	Katcha	HCL1343268	Hindu	General	
408	06	SUKUMAR DAS	Male	SHIBU DAS	791/43/N	Katcha	WB/13/085/4 80606	Hindu	SC	
409	06	SWAPAN DAS	Male	NARAYAN CH DAS		Semi Pucca	WB/13/085/4 83442	Hindu	SC	
410	06	TARAK ADHIKARY	Male	LT. KIRAN ADHIKARY	358/1062	Semi Pucca	WB/13/085/4 80060	Hindu	General	
411	06	BABLU DAS	Male	BIMAL DAS	515/1191	Semi Pucca	HCL1340645	Hindu	General	
412	06	BISU PONDIT	Male	ANIL PANDIT	400/23/NE W	Semi Pucca	HCL1340850	Hindu	OBC	

SANKAR ADDHYA
Chairman
BONGAON MUNICIPALITY

BONGAON MUNICIPALITY**PMAY (HFA- 2022)****BENEFICIARY LIST OF BONGAON MUNICIPALITY OF WARD NO:-06**

SLUM NAME-BIBHUTIPALLY JOLE, MATSAJIBI PARA,NATUNGRAM HATAT COLONY,TATIPARA, BATTALA
(ALL EWS CATEGORY)

SL. NO.	WARD NO	FAMILY HEAD	Gender	FATHER /HUSBAND NAME	HOLDING NO	ROOF TYPE	VOTER CARD	RELIGION	CASTE	Picture
413	06	MONORAN JAN DEBNATH	Male	NISHIKANTA DEBNATH	414/525	Semi Pucca	WB/13/085/4 83354	Hindu	OBC	
414	06	NIRMAL SHETH	Male	LT. JITENDRA SHETH	545/1220	Katcha		Hindu	General	
415	06	RAJA SARKAR	Male	MONORAN/ AN SARKAR	453/1136	Katcha	UEC0815985	Hindu	OBC	
416	06	SANDHYA RANI SAHA	Female	BAIDIYAANA TH SAHA	409/NEW	Semi Pucca	WB/13/085/4 83374	Hindu	OBC	
417	06	SHAMBHU BHOWMICK	Male	LT. GIRINDRA CH BHOWMICK		Semi Pucca	HCL1340758	Hindu	OBC	
418	06	SHIB CHANDRA SHIL	Male	LT. ANANTA KUMAR SHIL	540/1215	Katcha		Hindu	SC	
419	06	SUBODH ROY	Male	SHAMBHU ROY	423/111	Semi Pucca		Hindu	OBC	
420	06	TARAK DEBNATH	Male	LT. JOTINDRA DEBNATH	425/533	Semi Pucca	0	Hindu	OBC	

SANKAR ADDHYA
 Chairman
 BONGAON MUNICIPALITY

Sub-Asst. Engineer
Bongaon Municipality

SA
SANKAR ADDHYA
Chairman
BONGAON MUNICIPALITY

MUNICIPAL SLUM MAP-CHAMPABERIA (CHIT MAHAL)	
AREA OF LAND- 90.0 SQM.	
POPULATION :131	
CLIENT :BONGAON MUNICIPALITY	
LEGEND	
ITEMS	EXTG KUTCHA
DWELLING HOUSE	SYMBOL
DRAIN(Pro)	
CONCRETE ROAD	

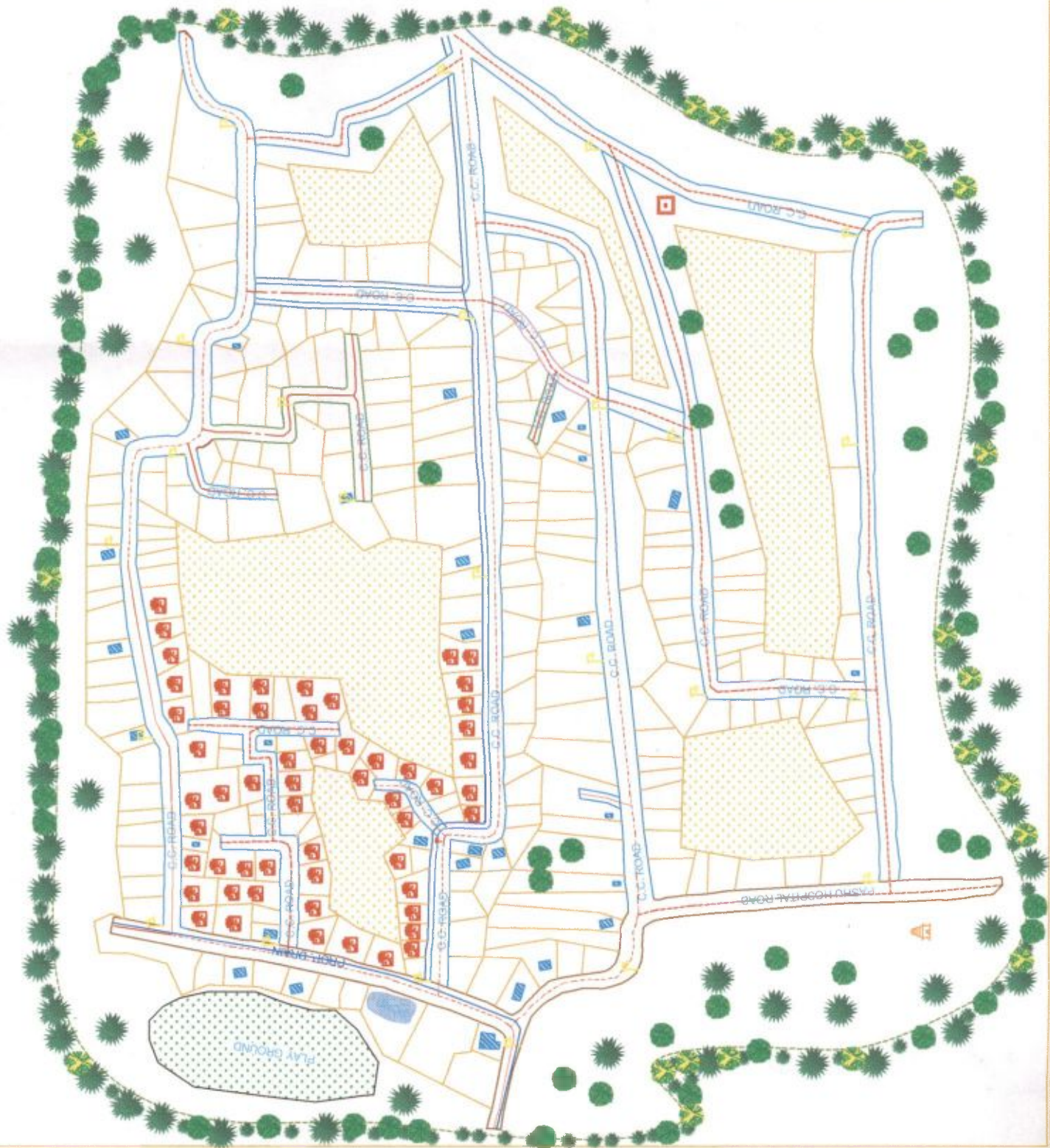


g
Sub-Asst. Engineer
Bongaon Municipality

S
SANKAR ADDHYA
Chairman
BONGAON MUNICIPALITY

MUNICIPAL SLUM MAP- DASPARA & MINIDAS PARA	
AREA OF SLUM: 116.0 SQM	
POPULATION: 379	
CLIENT: BONGAON MUNICIPALITY	
LEGEND	
ITEMS	EXTG KUTCHA SYMBOL
DWELLING HOUSE	
DRAIN(Pro)	
CONCRETE ROAD	





[Signature]
Sub-Asst. Engineer
Bongaon Municipality

[Signature]
SANKAR ADI
Chairman
BONGAON MUNICIPALITY







MUNICIPAL SLUM MAP- RAMKRISHNA PALLY .	
AREA OF SLUM-118.0 SQM.	
POPULATION 379	
CLIENT :BONGAON MUNICIPALITY	
LEGEND	
ITEMS	EXTG KUTCHA
DWELLING HOUSE	SYMBOL
DRAIN(Pro)	
CONCRETE ROAD	

BONGAON MUNICIPALITY

PMAY (HFA- 2022)







BENEFICIARY LIST OF BONGAON MUNICIPALITY OF WARD NO:-07

SLUM NAME-KHAIRAMARY (ALL EWS CATEGORY)

SL. NO.	WARD NO	FAMILY HEAD	Gender	FATHER /HUSBAND NAME	HOLDING NO	ROOF TYPE	VOTER CARD	RELIGION	CASTE	PICTURE
421	07	AKHIL CH: ROY	Male	KESOB		Semi Pucca	UEC1061 217	Hindu	General	
422	07	BABLU ROY	Male	RAMGOPAL ROY	93/1310	Semi Pucca		Hindu	General	
423	07	BHOLANATH MONDAL	Male	DINABANDHU		Semi Pucca		Hindu	General	
424	07	BRINDABAN MONDAL	Male	AMULLYA RAJAN MONDAL	129/134	Semi Pucca	WB /13/085/ 486300	Hindu	General	
425	07	NARAYAN DAS	Male	NIMAI DAS	293/124	Semi Pucca	WB/13/0 85/48622 1	Hindu	General	
426	07	NARAYAN SUMAR	Male	HARIDAS		Katcha	WB/13/0 85/48607 1	Hindu	General	

SANKAR ADDHYA
Chairman
BONGAON MUNICIPALITY

BONGAON MUNICIPALITY**PMAY (HFA- 2022)****BENEFICIARY LIST OF BONGAON MUNICIPALITY OF WARD NO:-07****SLUM NAME-KHAIRAMARY (ALL EWS CATEGORY)**

SL. NO.	WARD NO	FAMILY HEAD	Gender	FATHER /HUSBAND NAME	HOLDING NO	ROOF TYPE	VOTER CARD	RELIGION	CASTE	PICTURE
427	07	NITAI DAS	Other	BARINDEB DAS	289/81	Semi Pucca		Hindu	General	
428	07	PRATAP MONDAL	Male	ATUL		Semi Pucca		Hindu	General	
429	07	PROBIR DAS	Male	HOROGOPAL DAS	304/89	Semi Pucca	WB/13/0 85/48636 0	Hindu	General	
430	07	RABINDRA MONDAL	Male	NITYANANDA MONDAL	276/98	Semi Pucca	WB/13/0 85/48621 0	Hindu	General	
431	07	SAYACHARAN MONDAL	Male	MURARI MOHAN	105/132 1	Katcha		Hindu	General	
432	07	SUSHANTA BACHAR	Male	HARIPADA BACHAR	340/110	Semi Pucca		Hindu	General	








SANKAR ADDHYA
Chairman
BONGAON MUNICIPALITY

BONGAON MUNICIPALITY

PMAY (HFA- 2022)

BENEFICIARY LIST OF BONGAON MUNICIPALITY OF WARD NO:-07

SLUM NAME-KHAIRAMARY (ALL EWS CATEGORY)

SL. NO.	WARD NO	FAMILY HEAD	Gender	FATHER /HUSBAND NAME	HOLDING NO	ROOF TYPE	VOTER CARD	RELIGION	CASTE	PICTURE
433	07	ANIL DAS	Male	LATE NIRAPADA DAS	71/11/N EW	Katcha	WB/13/0 85/49863 1	Hindu	SC	
434	07	ANUKUL HALDER	Male	SRICHARAN HALDER	1195	Katcha	WB/13/0 85/47419 6	Hindu	SC	
435	07	ARUN KUMAR KARMAKAR	Male	DHIRENDRA NATH KARMAKAR		Semi Pucca	UEC1338 177	Hindu	General	
436	07	BABLU HORE	Male	LATE NANIGOLPAL HORE	52/672	Katcha	WB/13/0 85/49838 4	Hindu	General	
437	07	BIJAY KUMAR CHANDA	Male	LATE GOPAL KRISHNA CHANDA		Katcha	UEC1144 724	Hindu	General	
438	07	BIMAL DAS	Male	TARAK DAS		Katcha	HCL13506 02	Hindu	General	







SANJAY ADDHYA
Chairman
BONGAON MUNICIPALITY

BONGAON MUNICIPALITY

PMAY (HFA- 2022)

BENEFICIARY LIST OF BONGAON MUNICIPALITY OF WARD NO:-07

SLUM NAME-KHAIRAMARY (ALL EWS CATEGORY)

SL. NO.	WARD NO	FAMILY HEAD	Gender	FATHER /HUSBAND NAME	HOLDING NO	ROOF TYPE	VOTER CARD	RELIGION	CASTE	PICTURE
439	07	BRINDABAN DAS	Male	GOBINDA DAS	56/40/N EW	Semi Pucca		Hindu	General	
440	07	DAYAL DAS	Male	BIMAL DAS		Semi Pucca	WB/13/0 85/47401 6	Hindu	SC	
441	07	DILIP BHOWMICK	Male	LATE DINABANDHU BHOWMICK	1302	Katcha	HCL32942 95	Hindu	SC	
442	07	DILIP DAS	Male	KARTIK DAS	58/41/N EW	Pucca		Hindu	General	
443	07	DINODH MANDAL	Male	BADAL MANDAL	6287	Katcha		Hindu	General	
444	07	GOPAL MONDAL	Male		16/12/N EW	Semi Pucca	WB/13/0 85/47108 4	Hindu	General	








SANKAR ADDHYA
Chairman
BONGAON MUNICIPALITY

BONGAON MUNICIPALITY

PMAY (HFA- 2022)

BENEFICIARY LIST OF BONGAON MUNICIPALITY OF WARD NO:-07

SLUM NAME-KHAIRAMARY (ALL EWS CATEGORY)

SL. NO.	WARD NO	FAMILY HEAD	Gender	FATHER /HUSBAND NAME	HOLDING NO	ROOF TYPE	VOTER CARD	RELIGION	CASTE	PICTURE
445	07	KALIDAS BISWAS	Male	LATE JATINDRANATH BISWAS		Pucca		Hindu	General	
446	07	KARTIK DAS	Male	HRIDAY DAS		Semi Pucca	HCL32830 09	Hindu	General	
447	07	KSHUDIRAM BASU	Male	LATE KALIPADA BASU		Pucca	HCL38461 85	Hindu	General	
448	07	KUNJACHANDRA DAS	Male	HARIBAR DAS		Katcha	WB/13/0 85/47412 9	Hindu	SC	
449	07	MADHAB ADITYA	Male	LATE RATAN ADHYA	5/21/NE W	Katcha	UEC1338 169	Hindu	General	
450	07	NITYANANDA BISWAS	Male	LATE KASHINATH BISWAS	4619	Katcha	HCL16214 24	Hindu	SC	

SANKAR ADDHYA
Chairman
BONGAON MUNICIPALITY