

- iii. Train RCVs in hand pump maintenance.
- iv. Develop slum level water and sanitation committee.
- v. Test water quality periodically.
- vi. Construct platform around each hand pump that does not have it already.
- vii. Identify needs for community bathing cubicles for women and selecting ideal spot for constructing the same
- viii. Identify sites for building community toilets cum water points.
- ix. Link community toilets to biogas plant(on experimental basis).
- x. Improve the conditions of drains, soak pits and solid waste disposable bins.

Other Environmental Improvement Measures-

- i. Organise hygiene and sanitation drives in slums.
- ii. Sports, games and cultural activities
- iii. Encourage local NGOs/clubs to create facilities for games and athletics for the children and youth.
- iv. Give support to the above by providing materials for games, etc.
- v. Organize annual sports and tournaments.
- vi. Organize facilities for learning music and dramatics.
- vii. Organize annual competition of music, recitation, drawing, drama, etc.

Creating income and employment opportunities for women-

- i. Identification of marketable skills for women.
- ii. Arrange skill training with fund available under SUME of NRY.
- iii. Arrange credit-subsidy under SUME to enable the trained women to start and operate micro enterprise.
- iv. Arrange for supply of inputs and marketing of finished products.
- v. Thrift and Credit Society Formation
- vi. SHG Formation
- vii. DWCUA Formation

Housing

Monitoring

Officers dealing with HOUSING SCHEME at the State headquarters shall visit the slums regularly and ascertain through field visits whether the programme is being implemented satisfactorily and whether the construction of houses is in accordance with the prescribed norms. A schedule of inspection which prescribes a minimum number of field visits for each supervisory level functionary from the State level to the corporation level shall be drawn up and strictly adhered to.

Evaluation Studies

Periodic evaluation studies on the implementation of HOUSING SCHEME shall be carried out by reputed institutions and organizations on issues identified during concurrent evaluation and reviews. Copies of these studies should be furnished to the Govt. of India. Remedial action shall be taken on the basis of the findings of these studies.

Modality of implementation

Before implementation it will be ascertained that either the property title in the name of the female member of the family or atleast the female family member is the co-owner of the holding/property.

Transparency in implementation of Housing Scheme

The list of items on which information would be made available to people to bring about greater Transparency at the State, District and Corporation levels is given below:

- i. List of people below poverty line in the urban area.
- ii. List of beneficiaries identified during the preceding year and current year including details of SC/ST, BC, women beneficiaries and physically and mentally challenged persons under HOUSING SCHEME. Allocation made to the State under VAMBAY
- iii. Guideline of HOUSING SCHEME/Criteria for selecting beneficiaries.
- iv. Display of HOUSING SCHEME signboard/ logo on the allotted houses.

Monitoring & Evaluation

PMAY will be monitored at three levels: Town, State and Government of India. In particular,

- Ministry of Housing and Urban Poverty Alleviation will periodically monitor the scheme.
- State Nodal Agency would send Quarterly Progress Report (on-line) to the Ministry of Housing and Urban Poverty Alleviation.
- Upon completion of a project, the State Nodal Agency, through the State Government, would submit completion report to the Central Government.
- Central Sanctioning-cum-Monitoring Committee will meet as often as required to sanction and review/monitor the progress of projects sanctioned under the Mission.
- States/Cities will be facilitated through independent quality control/assurance/third party team sat various levels that may be out sourced to specialized/technical agencies.
- Monitoring of projects by States/Urban Local Bodies by conducting Social Audit in conformity with guidelines to be prescribed, right from the stage of project preparation.
- The processes of implementation will be monitored by undertaking concurrent evaluation Through reputed independent institutions to ensure that corrections to distortions, oversights or short comings can be made in time.

Convergence of Health and Education

Health

Development Objectives for the Health Care Service Delivery Improvement Plan. Some of the development objectives, which the Cooch Behar Municipality address through their Health Care Service Delivery Improvement Plan, are as follows:

Theme1: Public Health Services:

- i. Better coordination with State Government hospitals and dispensaries for maintaining a better referral system.
- ii. Improve the asset and human resource utilization pattern of health services such as ambulance services, dispensaries etc.
- iii. Ensure that all types of cooked/uncooked food in the Municipal Corporation area are sold by licensed food sellers to prevent spread of diarrhoeal and other disease in the area.
- iv. Strengthening and developing Health Management Information System.
- v. Exploring opportunities for strengthening decentralization and other public private partnerships in providing such public health services
- vi. Partner with leading private sector providers of medical services for better utilization and maintenance of medical infrastructure such as municipal dispensaries, maternity homes.

Theme2: Reproductive and Child Health Care Services:

- i. To establish quality antenatal care to 100% of the slum women.
- ii. To establish 100% institutional delivery for all women living in slums.
- iii. 100% immunization of infants against six killer diseases within 12 months of birth.
- iv. Making sterilization services available by way of improving efforts related to family planning.
- v. Formulate a wider basket of services aimed at providing health priorities within the RCH domain that have not been adequately addressed, as well as some health priorities outside the RCH domain which are major contributors to the burden of disease and impoverishment are included.
- vi. Spreading health awareness through various methods of communication not only to the beneficiaries of the Programme but also to the excluded groups and areas within the wards.

All other Government Programmes for Preventive Health Care and other Independent Initiatives taken by the ULB:

- i. Promotion of hygienic measures to lead to reduced diarrhoeal disease with prompt and appropriate care and reducing household expenditure on recurrent diarrhoea.
- ii. Increase the coverage of vector control operations by rationalizing the use of assets and human resources available.
- iii. Effective implementation of Government Programmes to achieve the targeted goals and objectives.
- iv. The following schemes under implementation by the State Govt. in the social sector can be dovetailed and integrated with the IHSDP Program to ensure effective slum development. The Socio Economic Survey has already identified beneficiaries under the scheme.

RCH & IPPVIII Extension:

A surveillance program initiated by the State Govt. after completion of the World Bank Assistance in the two schemes. Main objective is to provide Health care facilities at the door steps of the slum dwellers/BPL Population, with emphasis on Mother and child health, preventive cares and immunization, Institution delivery, birth control.

Health Program under DFID Assistance:

With the same objective as above with decentralization of health care activities by formation of Health sub centers, which can be operated from the Community Seva Kendras, proposed earlier.

Education

The Municipality has been actively implementing key initiatives in the Education sector through convergence with the following objectives:

- Improvement Of the Status & Infrastructure & Basic Service in Primary Schools under .Municipal Corporation.
- Achieving 100% enrolment in schools for next 5 years.
- Enhancing the quality of education provided in pry school with respect to student performance & teaching quality.
- Lever aging the existing resources created under the NSDP and other programme and increase the coverage in excluded committee and squatter settlements
- Achieving higher enrolment of children in age group of 6-14 in SSK centres
- Strengthening Parent Teacher Association and involving community participation in improving the performance of school
- Creating awareness in the community through the existing community structures (NHG, NHC, CDS members) on the importance of primary and adult education.

Extensive training programme for teachers & sahayekas is being organized for improvement of quality teaching. Construction, extension and repair of SSK buildings must be done so that a greater portion of children aged 5 to 14 yrs can attend there.

SSA: „Sarba Siksha Abhiyan”—a scheme meant for „e d u c a t i o n for all”

SSK: „Sishu Siksha Kendra”—Mainly aimed at offering free primary education to the poorer section of the community.

Mid-day Meal: A program initiated to central the dropout rates, has been found success since its initiation.

Social Security

The following Social Security Schemes under State Plan are proposed to be integrated with the current program through convergence:

Adult Education : To promote self-dependability.

Thrift and Credit Society: For easier Credit and Finance availability.

Self Help Group : To promote self and micro entrepreneurship.

DWCUA : Upliftment of the lifestyle and self-independency of Women Group.

Annapurna : To provide food stock at reduced price to the poorer section of the Community.

Antyoday Anna Yojana : To provide food stock free of cost to the older section of the community.

Environment Impact Assessment

IMPACT & REMEDIES		
1	Utilization of alternative material Characteristics and availability of alternative material	Locally available bricks etc. will be used.
2	Rehabilitation of water bodies & measures for maintaining surface runoff smoothly	No water body is affected by the alignment of road. The road side open C. C. / Brick masonry drains have been provided for free flow of storm water.
3	Measures for Erosion Control	Not applicable for the slum area.
4	Conservation of Topsoil a. Extent of loss of topsoil b. Area requirement for topsoil conservation c. Inclusion of conservation of topsoil	Not applicable for the slum area.
5	Impact on Heritage & Culture a. Identification of locally significant cultural properties b. Assessment of likely impacts on each cultural property due to project implementation c. Possible measures for avoidance i) Identification of alternative routes ii) Relocation of Culture property in consultation with the local community iii) Common Property	Question does not arise.

6	Location of Natural Habitants	It will not be disturbed
7	Construction of site office / Camp	Temporary construction of camp / office shall be established by contractor and since the project is small and scattered, the temporary impact on environment for Construction Camp / office at the time of execution of work is negligible.
8	Quarrying of Materials a. Sourcing of materials from quarries b. Lead from various existing quarries c. Adequacy of material for the project in these quarries	The construction materials require for the project shall be procured from : a) Stone metal : from the existing. b) Bricks : From the existing brick fields nearby the project site. c) Sand : From the nearest source. All the materials are sufficiently available.
9	Water Requirement; Identification of potential sources of water	Water required for the construction of work will be available from ground water. There is no scarcity of water in the region.
10	Location of Waste Water Disposal : a. Location for disposal of waste water b. Outfalls locations for longitudinal drains i) Outfall level and back flow ii) The outfall is in natural stream; measures shall be taken to prevent sediment into the stream.	The surface drain have been proposed in the slum for disposal of waste water. Natural slope of the ground will be maintained for waterways for discharge of surface runoff. No possibility of back flow except in the case of heavy flood. The storm water drain of the slums will discharge the water to the main high drain of the town.
11	Air Pollution during construction work	Work shall be carried out by equipments like concrete mixer machine vibrator etc. at this time of concerting work only for which air pollution will be negligible.
12	Identify locations susceptible to induced development	Locations vulnerable to induced development: In such location the Municipality has committed not to allow building construction activity. a. Lands within 50 m of junctions b. Agricultural lands with enforce restriction on building activity on either side of road. Stretches within 100m of worship places, weekly fairs and locations of community mass gatherings.
13	Roles and responsibilities of municipality in regulating development	The municipality shall lay down restrictions on building activities along the by-pass roads : 1. Municipality will enforce restriction on building activity on either side of road. 2. Development of Residential sites outside Existing Settlement. Appropriate

		measure towards the removal of encroachments onto the public land to be taken.
14	Traffic Congestion and related air & noise pollution	As the road passes through the slum area of the town and two wheelers, Three wheelers, light vehicle will move hence there will not be any traffic congestion, related air & noise pollution.
15	Opportunity in economic activities due to ease of transportation system	The benefits due to this project are : 1. Generation of Man days 2. Improvement in Household or population sector i.e. Improvement of personal health, hygiene, socio-economic condition, education etc.

Constitution & functions of the Bustee Works Management Committee (BWMC):

- a) The BWMC will consist of minimum 5 members, all of whom will be resident of that particular slum.
- b) In addition, one RCV from that slum will be member.
- c) There will be atleast two female members in the BWMC.
- d) The members of the BWMC may be from BPL/ APL or both.
- e) Atleast one member will belong to a Neighborhood Group (NHG) from that slum.
- f) The BWMC will be elected through an in formal process of election.
- g) There must be good public town to ensure wide attendance.
- h) Atleast 40% of slum dwellers must be present in the meeting during election of BWMC.
- i) The BWMC will be an independent body. The ULB will be responsible for overseeing the work of BWMC.
- j) The BWMC will hold office for a period of two years, after which a new committee will be elected. If any member resigns or moves out of the slums or is in capable of functioning for any reason, another member will be elected in his/her place within one month.
- k) Each BWMC will open and operate a separate bank account. This bank account will function as the O & M fund for that slum.
- l) The BWMC will be authorized by the ULB to raise funds for O & M as is elaborated under item no. 13.
- m) The ULB will make matching contribution against the fund raised by the BWMC through user charges to encourage the process.
- n) The BWMC will report to the slum dwellers in a meeting held once in six months on revenue, expenditure and maintenance issues. This meeting will be attended by Local Councillors, ULB Officials & Engineers, Community Organizer, Town Project Officer, CDS member.
- o) There must be an agreed upon O & M Plan between the ULB, CDS and BWMC for the assets created in that particular slum under IHSDP as listed in 1st meeting.
- p) They will need interim hand holding which will be extended by the ULB by providing their technical person and accounts person for technical and accounts

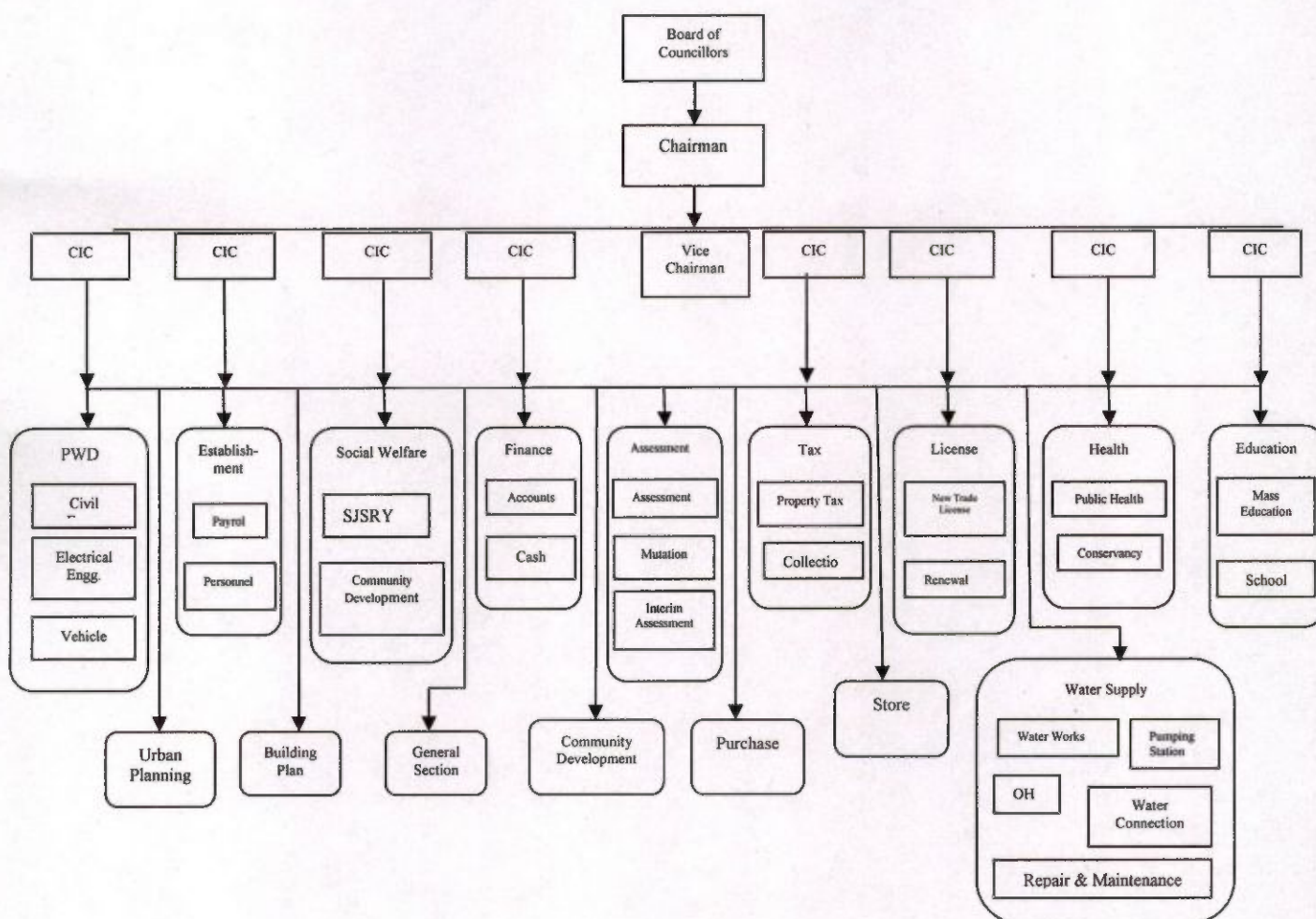
support. Otherwise the ULB can take help of local NGOs/ CSOs for providing support to BWMC.

q) Chairman, Secretary and Cashier will be selected within the BWMC. Bank account will be operated by any two of them jointly.

r) The existing Beneficiary Committee will cease after the BWMC is formed.

Institutional Capacity

Municipality, with it selected local body in place, has developed institutional strength to implement, operate & maintain proposed infrastructure. The Municipality spreading over an area of 3.71 square kilometers is comprised of 12 wards. With efficient and trained man power, the Municipality has developed both technical and administrative skills. The development of appropriate municipal organizational structures with qualified staff is essential if municipalities are to provide cost effective services to citizens. With local government reform municipalities are required to take on new tasks, and provide new services. This will only be possible if municipalities have cost-effective and appropriate structures and staff that are well qualified and highly motivated. The municipalities should plan in such away so as to ensure that they can meet the needs of citizens effectively and efficiently.



The Municipality is entrusted with the responsibilities of providing the following civic services and infrastructural facilities to the citizens:

- ☐ Solid Waste Management
- ☐ Birth and Death Registration
- ☐ Crematorium and burial ground
- ☐ Preventive Health Care
- ☐ Roads and its development
- ☐ Widening & improvement to roads
- ☐ Street Lighting
- ☐ Bus Stands, Public Urinals
- ☐ Markets
- ☐ Storm Water Drainage and Flood Control.
- ☐ Parks and Play grounds
- ☐ Plantations
- ☐ Town Planning
- ☐ Slum Improvement and Urban Community
- ☐ Development
- ☐ Water
- ☐ Beautification
- ☐ Auditoriums

Proposed Interventions for Other Urban Poor based on demand survey

Year	Beneficiary-led Construction	Credit Linked Subsidy***	Affordable Housing in Partnership	Total
	No. of Beneficiaries	No. of Beneficiaries	No. of Beneficiaries	No. of Beneficiaries
2015-16	115	15	0	130
2016-17	195	18	0	213
2017-18	190	18	0	208
2018-19	190	18	0	208
2019-20	190	18	0	208
2020-21	190	18	0	208
2021-22	0	0	0	0
	1070	105		1175

Non Slum Urban Poor Data

Ward No.	Land ownership			Housing Status		Existing Housing shortage
	Own	Rented	Otherwise	Semi pucca	Katcha	
Ward 1	31	0	0	18	14	32
Ward 2	49	0	0	27	22	49
Ward 3	77	0	0	15	62	77
Ward 4	22	0	0	13	8	22
Ward 5	35	0	0	18	17	35
Ward 6	30	1	0	25	6	31
Ward 7	31	0	0	26	5	31
Ward 8	63	0	2	32	33	65
Ward 9	63	0	0	17	46	63
Ward 10	159	0	0	49	110	159
Ward 11	28	0	0	27	1	28
Ward 12	50	0	0	23	27	50
Ward 13	75	0	0	65	10	75
Ward 14	36	1	0	31	6	37
Ward 15	59	0	0	43	16	59
Ward 16	76	0	2	52	26	78
Ward 17	31	0	2	26	6	33
Ward 18	44	1	0	31	14	45
Ward 19	149	0	22	80	91	171
Ward 20	33	1	1	15	20	35
	1141	4	29			1175

Jawaharlal Nehru Nation Urban Renewal Mission (JnNURM) –

Government of India has decided to launch Jawaharlal Nehru Nation Urban Renewal Mission (JNNURM) with an aim to encourage reforms and fast-track planned development of identified cities. The focus is majorly on efficiency in urban infrastructure and service delivery mechanisms, community participation and accountability of ULBs/parastatal agencies towards citizens. Solid Waste Management Best performing town.

Overview:

It would be worthwhile to note that there are two submissions under JNNURM, Sub-Mission-I, titled Urban Infrastructure and Governance (UIG), will be administered by the Ministry of Urban Development through the Sub-Mission Directorate to deal with up-gradation/renewal of basic infrastructure in the selected cities and towns and implementation of various reforms pertaining to improved municipal governance including sustenance of development activities. The Sub-Mission-II, titled Integrated Housing And Slum development Project (IHSDP), will be administered by the Ministry of Urban Employment and Poverty Alleviation through the Sub-Mission Directorate to deal exclusively for urban poor living in slum settlements in town. The focus of IHSDP is to improve the living conditions of the urban poor by way of providing housing along with infrastructure, with a view to gradually removing slums settlement from town.

IHSDP Schemes of JNNURM under COOCH BEHAR MUNICIPALITY

IHSDP PHASE-I

Project Name : IHSDP (Phase-I) Scheme for the Town of Cooch Behar, West Bengal.

Project Cost (Rs in Lakh) - Rs. 849.18 Lakhs

Number of Dwelling Units - 632 Nos.

Housing And Infrastructure Component Funding Pattern (Rs. In Lakh)

1. DWELLING UNITS - 632 Nos.	- 505.60 Lakh
2. BITUMINOUS ROAD - 7240 M2	- 50.83 Lakh
3. CONCRETE ROAD - 8813 M2	- 28.73 Lakh
4. C.C DRAIN - 12.175 KM	- 119.57 Lakh
5. STREET LIGHT POSTS – 180 Nos.	- 10.61 Lakh
6. COMMUNITY BATH – 6 Nos.	- 9.67 Lakh
7. COMMUNITY TOILET – 15 Nos.	- 46.17 Lakh
8. SWM BINS – 89 Nos.	- 5.36 Lakh
9. COMMUNITY SEVA KENDRA – 15 Nos.	- 72.64 Lakh

Total = Rs. 849.18 Lakhs

This project is near to completion.

Technical Assistance MED

Nodal Agency SUDA

IHSDP PHASE-II

Project Name : IHSDP (Phase-II) Scheme for the Town of Cooch Behar, West Bengal. .

Project Cost (Rs in Lakh) Rs. 689.67 Lakh

Number of Dwelling Units 320 Nos.

Housing And Infrastructure Component Funding Pattern (Rs. In Lakh)

1. DWELLING UNITS - 320 Nos. - 371.20 Lakh.
2. CONCRETE ROAD - 5081 M2 - 39.68 Lakh
3. C.C DRAIN - 6517 Mtrs - 146.11 Lakh
4. STREET LIGHT POSTS - 105 Nos. - 7.35 Lakh
5. DIGESTER - 1 No. - 27.74 Lakh
6. COMMUNITY CENTER - 3 Nos. - 50.71 Lakh
7. INFORMAL MARKET - 1 No. - 30.00 Lakh
8. RICKSAW SHED - 4 Nos. - 16.88 Lakh

Total = Rs. 689.67 Lakh

This project is near to completion.

Technical Assistance MED

Nodal Agency SUDA

UIDSSMT Scheme under COOCH BEHAR MUNICIPALITY

Project Name : Water Supply Scheme for the Town of Cooch Behar, West Bengal.

Date of Sanction : SLSC dated 10/06/2011.

Project Cost (Rs in Lakh) Rs. 3694.84 Lakhs

Component wise Funding Pattern (Rs. In Lakh)

1. Intake Structure including pump house & supply, delivery, installation & commissioning of pump sets for pumping of raw water from intake to WTP. - 1 Unit - Rs. 749.84 Lakh
2. Treatment Plant, Clear Water Reservoir & supply, delivery, installation & commissioning of Pump set for pumping of treated water from WTP to OHR in Three Zones - 1 Unit - Rs. 561.26 Lakh
3. Over Head Reservoir in Zone-I - 454000 ltr. - Rs. 63.56 Lakh
4. Over Head Reservoir in Zone-II - 998800 ltr. - Rs. 139.83 Lakh
5. Over Head Reservoir in Zone-III - 998800 ltr. - Rs. 139.83 Lakh
6. Raw Water Rising Main (400 dia) (Supply and Laying)-150 mtr.-Rs. 9.30 Lakh
7. Clear water conveying main Zone-I (Supply & Laying) -897 m.- Rs.37.19 Lakh
8. Clear water conveying main Zone-II(Supply & Laying)-1758 m.-Rs.84.17 Lakh
9. Clear water conveying main Zone-III(Supply& Laying)-1282 m.-Rs.47.75 Lakh
10. Cost of pipe connection around head works(DIDF) for ZoneI,II&III-3nos. - Rs. 7.20 Lakh
11. Distribution system for zone-I,II &III - 89.699 km. - Rs. 1706.73 Lakh
12. Cost of service connection charges -1item -Rs. 20.00 Lakh
13. Construction of Boundary wall around WTP - 300 mtr. - Rs. 5.18 Lakh
14. Construction of Boundary wall around OHR site Zone-I -100 m.-Rs. 1.73 Lakh
15. Construction of Boundary wall around OHR site Zone-II -100 m.-Rs.1.73 Lakh

16. Construction of Boundary wall around OHR site Zone-III-100 m.-Rs.1.73 Lakh
17. Land development & WTP - 1 item – Rs. 10.19 Lakh

Sub Total – Rs. 3587.22 Lakh

Contingency @ 3% - Rs. 107.62 Lakh

Total Project Cost (Rs in Lakh) Rs. 3694.84 Lakhs

This project is near to completion.

Technical Assistance MED

Nodal Agency SUDA

The project slums and existing scenario of infrastructure:

51 nos Slums have been selected as a First Project under PMAY scheme by Cooch Behar Municipality in consultation with the state level Nodal Agency - The State Urban Development Agency (SUDA) under M.A. Department, GoWB.

1. MANTU DAS GUPTA PALLY (S.C-001)-

The project slum is at the core area of the Municipality at Ward no-01. Bituminous road and concrete roads are running in the whole slums connects it to major areas of Cooch Behar Municipality. The nearest railway station at a distance is 6.00Km. The slums are 30 years old with a total site area is 0.1078 square kilometers. The ownership of land lies with beneficiaries. The existing Semi-Pucca & Katcha number of households is 134 with a total slum population of 1582. Most of the slum dwellers work as casual labour, others engaged in local housekeeping, and as vegetable sellers in nearby areas.

The environmental condition in the slums is little bit poor. The slum is partially covered with concrete drains but drains are tilted and broken condition resulting clogging. Most of the roads with in slums are concrete and kuchha road. There is 80% street lights present in the slum. Most of the population adopts unhygienic method for disposing their waste; thereby causing huge damage to health. The site visit has revealed a unhygienic condition prevailing there at present due to absence of any organized structures and infrastructure for keeping them. Most of the dwelling units are kaccha, semi pucca or dilapidated. Water supply network is needed in this slum with domestic connection.

2. RAJMATA PALLY (S.C.-002)-

The project slum is at the core area of the Municipality at Ward no-01. Bituminous road and concrete roads are running in the whole slums connects it to major areas of Cooch Behar Municipality. The nearest railway station at a distance is 6.00Km. The slums are 30 years old with a total site area is 0.0078 square kilometers. The ownership of land lies with beneficiaries. The existing Semi-Pucca & Katcha number of households is 4 with a total population of 121. Most of the slum dwellers work as casual labour, others engaged in local housekeeping, and as vegetable sellers in nearby areas.

The environmental condition in the slums is little bit poor. The slum is partially covered with concrete drains but drains are tilted and broken condition resulting clogging. Most of the roads with in slums are concrete and kuchha road. There is

80% street lights present in the slum. Most of the population adopts unhygienic method for disposing their waste; thereby causing huge damage to health. The site visit has revealed a unhygienic condition prevailing there at present due to absence of any organized structures and infrastructure for keeping them. Most of the dwelling units are kaccha, semi pucca or dilapidated. Water supply network is needed in this slum with domestic connection.

3. SHYMA PRASAD PALLY (S.C-003)-

The project slum is at the core area of the Municipality at Ward no-01. Bituminous road and concrete roads are running in the whole slums connects it to major areas of Cooch Behar Municipality. The nearest railway station at a distance is 6.00Km. The slums are 30 years old with a total site area is 0.0099 square kilometers. The ownership of land lies with beneficiaries. The existing Semi-Pucca & Katcha number of households is 27 with a total population of 157. Most of the slum dwellers work as casual labour, others engaged in local housekeeping, and as vegetable sellers in nearby areas.

The environmental condition in the slums is little bit poor. The slum is partially covered with concrete drains but drains are tilted and broken condition resulting clogging. Most of the roads with in slums are concrete and kuchha road. There is 80% street lights present in the slum. Most of the population adopts unhygienic method for disposing their waste; thereby causing huge damage to health. The site visit has revealed a unhygienic condition prevailing there at present due to absence of any organized structures and infrastructure for keeping them. Most of the dwelling units are kaccha, semi pucca or dilapidated. Water supply network is needed in this slum with domestic connection.

4. A.P.C. ROAD BYE LANE (S.C.-005)

The project slum is at the core area of the Municipality at Ward no-02. Bituminous road and concrete roads are running in the whole slums connects it to major areas of Cooch Behar Municipality. The nearest railway station at a distance is 6.00Km. The slums are 30 years old with a total site area is 0.0099 square kilometers. The ownership of land lies with beneficiaries. The existing Semi-Pucca & Katcha number of households is 27 with a total population of 157. Most of the slum dwellers work as casual labour, others engaged in local housekeeping, and as vegetable sellers in nearby areas.

The environmental condition in the slums is little bit poor. The slum is partially covered with concrete drains but drains are tilted and broken condition resulting clogging. Most of the roads with in slums are concrete and kuchha road. There is 80% street lights present in the slum. Most of the population adopts unhygienic method for disposing their waste; thereby causing huge damage to health. The site visit has revealed a unhygienic condition prevailing there at present due to absence of any organized structures and infrastructure for keeping them. Most of the dwelling units are kaccha, semi pucca or dilapidated. Water supply network is needed in this slum with domestic connection.

5. DHAKESWARI COLONY (S.C-006)-

The project slum is at the core area of the Municipality at Ward no-03. Bituminous road and concrete roads are running in the whole slums connects it to major areas of Cooch Behar Municipality. The nearest railway station at a distance is 4.00Km. The slums are 40 years old with a total site area is 0.0238 square kilometers. The ownership of land lies with beneficiaries. The existing Semi-Pucca & Katcha number of households is 40 with a total population of 483. Most of the slum dwellers work as casual labour, others engaged in local housekeeping, and as vegetable sellers in nearby areas.

The environmental condition in the slums is little bit poor. The slum is partially covered with concrete drains but drains are tilted and broken condition resulting clogging. Most of the roads with in slums are concrete and kuchha road. There is 80% street lights present in the slum. Most of the population adopts unhygienic method for disposing their waste; thereby causing huge damage to health. The site visit has revealed a unhygienic condition prevailing there at present due to absence of any organized structures and infrastructure for keeping them. Most of the dwelling units are kaccha, semi pucca or dilapidated. Water supply network is needed in this slum with domestic connection.

6. KALA BAGAN NETAJI COLONY (S.C-007)-

The project slum is at the core area of the Municipality at Ward no-03. Bituminous road and concrete roads are running in the whole slums connects it to major areas of Cooch Behar Municipality. The nearest railway station at a distance is 4.00Km. The slums are 40 years old with a total site area is 0.0183 square kilometers. The ownership of land lies with beneficiaries. The existing Semi-Pucca & Katcha number of households is 65 with a total population of 218. Most of the slum dwellers work as casual labour, others engaged in local housekeeping, and as vegetable sellers in nearby areas.

The environmental condition in the slums is little bit poor. The slum is partially covered with concrete drains but drains are tilted and broken condition resulting clogging. Most of the roads with in slums are concrete and kuchha road. There is 80% street lights present in the slum. Most of the population adopts unhygienic method for disposing their waste; thereby causing huge damage to health. The site visit has revealed a unhygienic condition prevailing there at present due to absence of any organized structures and infrastructure for keeping them. Most of the dwelling units are kaccha, semi pucca or dilapidated. Water supply network is needed in this slum with domestic connection.

7. ASHUTOSH COLONY-I (S.C-008)-

The project slum is at the core area of the Municipality at Ward no-03. Bituminous road and concrete roads are running in the whole slums connects it to major areas of Cooch Behar Municipality. The nearest railway station at a distance is 4.00Km. The slums are 40 years old with a total site area is 0.0072 square kilometers. The ownership of land lies with beneficiaries. The existing Semi-Pucca & Katcha number of households is 21 with a total population of 488. Most of the slum dwellers work as casual labour, others engaged in local housekeeping, and as vegetable sellers in nearby areas.

The environmental condition in the slums is little bit poor. The slum is partially covered with concrete drains but drains are tilted and broken condition resulting clogging. Most of the roads with in slums are concrete and kuchha road. There is 80% street lights present in the slum. Most of the population adopts unhygienic method for disposing their waste; thereby causing huge damage to health. The site visit has revealed a unhygienic condition prevailing there at present due to absence of any organized structures and infrastructure for keeping them. Most of the dwelling units are kaccha, semi pucca or dilapidated. Water supply network is needed in this slum with domestic connection.

8. ASHUTOSH COLONY-II (S.C-009)-

The project slum is at the core area of the Municipality at Ward no-03. Bituminous road and concrete roads are running in the whole slums connects it to major areas of Cooch Behar Municipality. The nearest railway station at a distance is 4.00Km. The slums are 40 years old with a total site area is 0.0183 square kilometers. The ownership of land lies with beneficiaries. The existing Semi-Pucca & Katcha number of households is 39 with a total population of 256. Most of the slum dwellers work as casual labour, others engaged in local housekeeping, and as vegetable sellers in nearby areas.

The environmental condition in the slums is little bit poor. The slum is partially covered with concrete drains but drains are tilted and broken condition resulting clogging. Most of the roads with in slums are concrete and kuchha road. There is 80% street lights present in the slum. Most of the population adopts unhygienic method for disposing their waste; thereby causing huge damage to health. The site visit has revealed a unhygienic condition prevailing there at present due to absence of any organized structures and infrastructure for keeping them. Most of the dwelling units are kaccha, semi pucca or dilapidated. Water supply network is needed in this slum with domestic connection.

9. S.N RD BYE LANE (S.C-010)-

The project slum is at the core area of the Municipality at Ward no-04. Bituminous road and concrete roads are running in the whole slums connects it to major areas of Cooch Behar Municipality. The nearest railway station at a distance is 4.00Km. The slums are 40 years old with a total site area is 0.0202 square kilometers. The ownership of land lies with beneficiaries. The existing Semi-Pucca & Katcha number of households is 16 with a total population of 716. Most of the slum dwellers work as casual labour, others engaged in local housekeeping, and as vegetable sellers in nearby areas.

The environmental condition in the slums is little bit poor. The slum is partially covered with concrete drains but drains are tilted and broken condition resulting clogging. Most of the roads with in slums are concrete and kuchha road. There is 80% street lights present in the slum. Most of the population adopts unhygienic method for disposing their waste; thereby causing huge damage to health. The site visit has revealed a unhygienic condition prevailing there at present due to absence of any organized structures and infrastructure for keeping them. Most of the dwelling units are kaccha, semi pucca or dilapidated. Water supply network is needed in this slum with domestic connection.

10. KAMESWARI RD BYE LANE (S.C-011)

The project slum is at the core area of the Municipality at Ward no-04. Bituminous road and concrete roads are running in the whole slums connects it to major areas of Cooch Behar Municipality. The nearest railway station at a distance is 4.00Km. The slums are 40 years old with a total site area is 0.0227 square kilometers. The ownership of land lies with beneficiaries. The existing Semi-Pucca & Katcha number of households is 3 with a total population of 257. Most of the slum dwellers work as casual labour, others engaged in local housekeeping, and as vegetable sellers in nearby areas.

The environmental condition in the slums is little bit poor. The slum is partially covered with concrete drains but drains are tilted and broken condition resulting clogging. Most of the roads with in slums are concrete and kuchha road. There is 80% street lights present in the slum. Most of the population adopts unhygienic method for disposing their waste; thereby causing huge damage to health. The site visit has revealed a unhygienic condition prevailing there at present due to absence of any organized structures and infrastructure for keeping them. Most of the dwelling units are kaccha, semi pucca or dilapidated. Water supply network is needed in this slum with domestic connection.

11. SALBAGAN WEST (S.C-012)-

The project slum is at the core area of the Municipality at Ward no-04. Bituminous road and concrete roads are running in the whole slums connects it to major areas of Cooch Behar Municipality. The nearest railway station at a distance is 4.00Km. The slums are 30 years old with a total site area is 0.0341 square kilometers. The ownership of land lies with beneficiaries. The existing Semi-Pucca & Katcha number of households is 35 with a total population of 713. Most of the slum dwellers work as casual labour, others engaged in local housekeeping, and as vegetable sellers in nearby areas.

The environmental condition in the slums is little bit poor. The slum is partially covered with concrete drains but drains are tilted and broken condition resulting clogging. Most of the roads with in slums are concrete and kuchha road. There is 80% street lights present in the slum. Most of the population adopts unhygienic method for disposing their waste; thereby causing huge damage to health. The site visit has revealed a unhygienic condition prevailing there at present due to absence of any organized structures and infrastructure for keeping them. Most of the dwelling units are kaccha, semi pucca or dilapidated. Water supply network is needed in this slum with domestic connection.

12. RABI DAS PALLY (S.C-013)-

The project slum is at the core area of the Municipality at Ward no-05. Bituminous road and concrete roads are running in the whole slums connects it to major areas of Cooch Behar Municipality. The nearest railway station at a distance is 5.00Km. The slums are 40 years old with a total site area is 0.0218 square kilometers. The ownership of land lies with beneficiaries. The existing Semi-Pucca & Katcha number of households is 28 with a total population of 600. Most of the slum dwellers work as casual labour, others engaged in local housekeeping, and as vegetable sellers in nearby areas.

The environmental condition in the slums is little bit poor. The slum is partially covered with concrete drains but drains are tilted and broken condition resulting clogging. Most of the roads with in slums are concrete and kuchha road. There is 80% street lights present in the slum. Most of the population adopts unhygienic method for disposing their waste; thereby causing huge damage to health. The site visit has revealed a unhygienic condition prevailing there at present due to absence of any organized structures and infrastructure for keeping them. Most of the dwelling units are kaccha, semi pucca or dilapidated. Water supply network is needed in this slum with domestic connection.

13. NEW DABRI (S.C.-014)-

The project slum is at the core area of the Municipality at Ward no-05. Bituminous road and concrete roads are running in the whole slums connects it to major areas of Cooch Behar Municipality. The nearest railway station at a distance is 5.00Km. The slums are 30 years old with a total site area is 0.1072 square kilometers. The ownership of land lies with beneficiaries. The existing Semi-Pucca & Katcha number of households is 58 with a total population of 1386. Most of the slum dwellers work as casual labour, others engaged in local housekeeping, and as vegetable sellers in nearby areas.

The environmental condition in the slums is little bit poor. The slum is partially covered with concrete drains but drains are tilted and broken condition resulting clogging. Most of the roads with in slums are concrete and kuchha road. There is 80% street lights present in the slum. Most of the population adopts unhygienic method for disposing their waste; thereby causing huge damage to health. The site visit has revealed a unhygienic condition prevailing there at present due to absence of any organized structures and infrastructure for keeping them. Most of the dwelling units are kaccha, semi pucca or dilapidated. Water supply network is needed in this slum with domestic connection.

14. SUKANTA SARANI (S.C-015)-

The project slum is at the core area of the Municipality at Ward no-05. Bituminous road and concrete roads are running in the whole slums connects it to major areas of Cooch Behar Municipality. The nearest railway station at a distance is 5.00Km. The slums are 30 years old with a total site area is 0.0158 square kilometers. The ownership of land lies with beneficiaries. The existing Semi-Pucca & Katcha number of households is 34 with a total population of 314. Most of the slum dwellers work as casual labour, others engaged in local housekeeping, and as vegetable sellers in nearby areas.

The environmental condition in the slums is little bit poor. The slum is partially covered with concrete drains but drains are tilted and broken condition resulting clogging. Most of the roads with in slums are concrete and kuchha road. There is 80% street lights present in the slum. Most of the population adopts unhygienic method for disposing their waste; thereby causing huge damage to health. The site visit has revealed a unhygienic condition prevailing there at present due to absence of any organized structures and infrastructure for keeping them. Most of the dwelling units are kaccha, semi pucca or dilapidated. Water supply network is needed in this slum with domestic connection.

15. SILVER JUBILEE RD BYE LN (S.C-019)-

The project slum is at the core area of the Municipality at Ward no-06. Bituminous road and concrete roads are running in the whole slums connects it to major areas of Cooch Behar Municipality. The nearest railway station at a distance is 5.00Km. The slums are 30 years old with a total site area is 0.004041 square kilometers. The ownership of land lies with beneficiaries. The existing Semi-Pucca & Katcha number of households is 10 with a total population of 113. Most of the slum dwellers work as casual labour, others engaged in local housekeeping, and as vegetable sellers in nearby areas.

The environmental condition in the slums is little bit poor. The slum is partially covered with concrete drains but drains are tilted and broken condition resulting clogging. Most of the roads with in slums are concrete and kuchha road. There is 80% street lights present in the slum. Most of the population adopts unhygienic method for disposing their waste; thereby causing huge damage to health. The site visit has revealed a unhygienic condition prevailing there at present due to absence of any organized structures and infrastructure for keeping them. Most of the dwelling units are kaccha, semi pucca or dilapidated. Water supply network is needed in this slum with domestic connection.

16. NUTUN PALLY (S.C-020)-

The project slum is at the core area of the Municipality at Ward no-08. Bituminous road and concrete roads are running in the whole slums connects it to major areas of Cooch Behar Municipality. The nearest railway station at a distance is 5.00Km. The slums are 30 years old with a total site area is 0.06378 square kilometers. The ownership of land lies with beneficiaries. The existing Semi-Pucca & Katcha number of households is 115 with a total population of 1875. Most of the slum dwellers work as casual labour, others engaged in local housekeeping, and as vegetable sellers in nearby areas.

The environmental condition in the slums is little bit poor. The slum is partially covered with concrete drains but drains are tilted and broken condition resulting clogging. Most of the roads with in slums are concrete and kuchha road. There is 80% street lights present in the slum. Most of the population adopts unhygienic method for disposing their waste; thereby causing huge damage to health. The site visit has revealed a unhygienic condition prevailing there at present due to absence of any organized structures and infrastructure for keeping them. Most of the dwelling units are kaccha, semi pucca or dilapidated. Water supply network is needed in this slum with domestic connection.

17. KASHAI PATTY (S,C,-022)-

The project slum is at the core area of the Municipality at Ward no-09. Bituminous road and concrete roads are running in the whole slums connects it to major areas of Cooch Behar Municipality. The nearest railway station at a distance is 5.00Km. The slums are 40 years old with a total site area is 0.01015 square kilometers. The ownership of land lies with beneficiaries. The existing Semi-Pucca & Katcha number of households is 23 with a total population of 199. Most of the slum dwellers work as casual labour, others engaged in local housekeeping, and as vegetable sellers in nearby areas.

The environmental condition in the slums is little bit poor. The slum is partially covered with concrete drains but drains are tilted and broken condition resulting clogging. Most of the roads with in slums are concrete and kuchha road. There is 80% street lights present in the slum. Most of the population adopts unhygienic method for disposing their waste; thereby causing huge damage to health. The site visit has revealed a unhygienic condition prevailing there at present due to absence of any organized structures and infrastructure for keeping them. Most of the dwelling units are kaccha, semi pucca or dilapidated. Water supply network is needed in this slum with domestic connection.

18. POULTRY FARM (S.C.-023)-

The project slum is at the core area of the Municipality at Ward no-09. Bituminous road and concrete roads are running in the whole slums connects it to major areas of Cooch Behar Municipality. The nearest railway station at a distance is 5.00Km. The slums are 40 years old with a total site area is 0.01525 square kilometers. The ownership of land lies with beneficiaries. The existing Semi-Pucca & Katcha number of households is 32 with a total population of 421. Most of the slum dwellers work as casual labour, others engaged in local housekeeping, and as vegetable sellers in nearby areas.

The environmental condition in the slums is little bit poor. The slum is partially covered with concrete drains but drains are tilted and broken condition resulting clogging. Most of the roads with in slums are concrete and kuchha road. There is 80% street lights present in the slum. Most of the population adopts unhygienic method for disposing their waste; thereby causing huge damage to health. The site visit has revealed a unhygienic condition prevailing there at present due to absence of any organized structures and infrastructure for keeping them. Most of the dwelling units are kaccha, semi pucca or dilapidated. Water supply network is needed in this slum with domestic connection.

19. KHARIMALA KHAGRABARI (S.C.-024)-

The project slum is at the core area of the Municipality at Ward no-09. Bituminous road and concrete roads are running in the whole slums connects it to major areas of Cooch Behar Municipality. The nearest railway station at a distance is 5.00Km. The slums are 40 years old with a total site area is 0.01909 square kilometers. The ownership of land lies with beneficiaries. The existing Semi-Pucca & Katcha number of households is 63 with a total population of 474. Most of the slum dwellers work as casual labour, others engaged in local housekeeping, and as vegetable sellers in nearby areas.

The environmental condition in the slums is little bit poor. The slum is partially covered with concrete drains but drains are tilted and broken condition resulting clogging. Most of the roads with in slums are concrete and kuchha road. There is 80% street lights present in the slum. Most of the population adopts unhygienic method for disposing their waste; thereby causing huge damage to health. The site visit has revealed a unhygienic condition prevailing there at present due to absence of any organized structures and infrastructure for keeping them. Most of the dwelling units are kaccha, semi pucca or dilapidated. Water supply network is needed in this slum with domestic connection.

20. MALGUDAM ROAD (S.C.-025)-

The project slum is at the core area of the Municipality at Ward no-10. Bituminous road and concrete roads are running in the whole slums connects it to major areas of Cooch Behar Municipality. The nearest railway station at a distance is 6.00Km. The slums are 40 years old with a total site area is 0.01831 square kilometers. The ownership of land lies with beneficiaries. The existing Semi-Pucca & Katcha number of households is 50 with a total population of 654. Most of the slum dwellers work as casual labour, others engaged in local housekeeping, and as vegetable sellers in nearby areas.

The environmental condition in the slums is little bit poor. The slum is partially covered with concrete drains but drains are tilted and broken condition resulting clogging. Most of the roads with in slums are concrete and kuchha road. There is 80% street lights present in the slum. Most of the population adopts unhygienic method for disposing their waste; thereby causing huge damage to health. The site visit has revealed a unhygienic condition prevailing there at present due to absence of any organized structures and infrastructure for keeping them. Most of the dwelling units are kaccha, semi pucca or dilapidated. Water supply network is needed in this slum with domestic connection.

21. VIVEKANANDA STREET BY LANE (S.C-026)-

The project slum is at the core area of the Municipality at Ward no-10. Bituminous road and concrete roads are running in the whole slums connects it to major areas of Cooch Behar Municipality. The nearest railway station at a distance is 6.00Km. The slums are 40 years old with a total site area is 0.08935 square kilometers. The ownership of land lies with beneficiaries. The existing Semi-Pucca & Katcha number of households is 25 with a total population of 642. Most of the slum dwellers work as casual labour, others engaged in local housekeeping, and as vegetable sellers in nearby areas.

The environmental condition in the slums is little bit poor. The slum is partially covered with concrete drains but drains are tilted and broken condition resulting clogging. Most of the roads with in slums are concrete and kuchha road. There is 80% street lights present in the slum. Most of the population adopts unhygienic method for disposing their waste; thereby causing huge damage to health. The site visit has revealed a unhygienic condition prevailing there at present due to absence of any organized structures and infrastructure for keeping them. Most of the dwelling units are kaccha, semi pucca or dilapidated. Water supply network is needed in this slum with domestic connection.

22. SHIB DIGHI BY LANE (S.C-027)-

The project slum is at the core area of the Municipality at Ward no-10. Bituminous road and concrete roads are running in the whole slums connects it to major areas of Cooch Behar Municipality. The nearest railway station at a distance is 6.00Km. The slums are 40 years old with a total site area is 0.08901 square kilometers. The ownership of land lies with beneficiaries. The existing Semi-Pucca & Katcha number of households is 64 with a total population of 593. Most of the slum dwellers work as casual labour, others engaged in local housekeeping, and as vegetable sellers in nearby areas.

The environmental condition in the slums is little bit poor. The slum is partially covered with concrete drains but drains are tilted and broken condition resulting clogging. Most of the roads with in slums are concrete and kuchha road. There is 80% street lights present in the slum. Most of the population adopts unhygienic method for disposing their waste; thereby causing huge damage to health. The site visit has revealed a unhygienic condition prevailing there at present due to absence of any organized structures and infrastructure for keeping them. Most of the dwelling units are kaccha, semi pucca or dilapidated. Water supply network is needed in this slum with domestic connection.

23. GANDHI COLONY (S.C-028)-

The project slum is at the core area of the Municipality at Ward no-11. Bituminous road and concrete roads are running in the whole slums connects it to major areas of Cooch Behar Municipality. The nearest railway station at a distance is 7.00Km. The slums are 40 years old with a total site area is 0.04869 square kilometers. The ownership of land lies with beneficiaries. The existing Semi-Pucca & Katcha number of households is 21 with a total population of 1945. Most of the slum dwellers work as casual labour, others engaged in local housekeeping, and as vegetable sellers in nearby areas.

The environmental condition in the slums is little bit poor. The slum is partially covered with concrete drains but drains are tilted and broken condition resulting clogging. Most of the roads with in slums are concrete and kuchha road. There is 80% street lights present in the slum. Most of the population adopts unhygienic method for disposing their waste; thereby causing huge damage to health. The site visit has revealed a unhygienic condition prevailing there at present due to absence of any organized structures and infrastructure for keeping them. Most of the dwelling units are kaccha, semi pucca or dilapidated. Water supply network is needed in this slum with domestic connection.

24. RABINRA NAGAR COLONY(S.C.-031)-

The project slum is at the core area of the Municipality at Ward no-12. Bituminous road and concrete roads are running in the whole slums connects it to major areas of Cooch Behar Municipality. The nearest railway station at a distance is 8.00Km. The slums are 40 years old with a total site area is 0.009274 square kilometers. The ownership of land lies with beneficiaries. The existing Semi-Pucca & Katcha number of households is 52 with a total population of 322. Most of the slum dwellers work as casual labour, others engaged in local housekeeping, and as vegetable sellers in nearby areas.

The environmental condition in the slums is little bit poor. The slum is partially covered with concrete drains but drains are tilted and broken condition resulting clogging. Most of the roads with in slums are concrete and kuchha road. There is 80% street lights present in the slum. Most of the population adopts unhygienic method for disposing their waste; thereby causing huge damage to health. The site visit has revealed a unhygienic condition prevailing there at present due to absence of any organized structures and infrastructure for keeping them. Most of the dwelling units are kaccha, semi pucca or dilapidated. Water supply network is needed in this slum with domestic connection.

25. EXTREME SOUTH POINT (S.C-033)-

The project slum is at the core area of the Municipality at Ward no-13. Bituminous road and concrete roads are running in the whole slums connects it to major areas of Cooch Behar Municipality. The nearest railway station at a distance is 8.00Km. The slums are 40 years old with a total site area is 0.01099 square kilometers. The ownership of land lies with beneficiaries. The existing Semi-Pucca & Katcha number of households is 9 with a total population of 224. Most of the slum dwellers work as casual labour, others engaged in local housekeeping, and as vegetable sellers in nearby areas.

The environmental condition in the slums is little bit poor. The slum is partially covered with concrete drains but drains are tilted and broken condition resulting clogging. Most of the roads with in slums are concrete and kuchha road. There is 80% street lights present in the slum. Most of the population adopts unhygienic method for disposing their waste; thereby causing huge damage to health. The site visit has revealed a unhygienic condition prevailing there at present due to absence of any organized structures and infrastructure for keeping them. Most of the dwelling units are kaccha, semi pucca or dilapidated. Water supply network is needed in this slum with domestic connection.

26. MISTRI PARA (S.C-034)

The project slum is at the core area of the Municipality at Ward no-15. Bituminous road and concrete roads are running in the whole slums connects it to major areas of Cooch Behar Municipality. The nearest railway station at a distance is 4.00Km. The slums are 40 years old with a total site area is 0.0154 square kilometers. The ownership of land lies with beneficiaries. The existing Semi-Pucca & Katcha number of households is 36 with a total population of 656. Most of the slum dwellers work as casual labour, others engaged in local housekeeping, and as vegetable sellers in nearby areas.

The environmental condition in the slums is little bit poor. The slum is partially covered with concrete drains but drains are tilted and broken condition resulting clogging. Most of the roads with in slums are concrete and kuchha road. There is 80% street lights present in the slum. Most of the population adopts unhygienic method for disposing their waste; thereby causing huge damage to health. The site visit has revealed a unhygienic condition prevailing there at present due to absence of any organized structures and infrastructure for keeping them. Most of the dwelling units are kaccha, semi pucca or dilapidated. Water supply network is needed in this slum with domestic connection.

27. MATSAJIBI BUSTEE (S.C-035)

The project slum is at the core area of the Municipality at Ward no-15. Bituminous road and concrete roads are running in the whole slums connects it to major areas of Cooch Behar Municipality. The nearest railway station at a distance is 4.00Km. The slums are 40 years old with a total site area is 0.0206 square kilometers. The ownership of land lies with beneficiaries. The existing Semi-Pucca & Katcha number of households is 31 with a total population of 578. Most of the slum

dwellers work as casual labour, others engaged in local housekeeping, and as vegetable sellers in nearby areas.

The environmental condition in the slums is little bit poor. The slum is partially covered with concrete drains but drains are tilted and broken condition resulting clogging. Most of the roads with in slums are concrete and kuchha road. There is 80% street lights present in the slum. Most of the population adopts unhygienic method for disposing their waste; thereby causing huge damage to health. The site visit has revealed a unhygienic condition prevailing there at present due to absence of any organized structures and infrastructure for keeping them. Most of the dwelling units are kaccha, semi pucca or dilapidated. Water supply network is needed in this slum with domestic connection.

28. MAHAMEDAN BASTI (S.C-036)

The project slum is at the core area of the Municipality at Ward no-15. Bituminous road and concrete roads are running in the whole slums connects it to major areas of Cooch Behar Municipality. The nearest railway station at a distance is 4.00Km. The slums are 40 years old with a total site area is 0.0113 square kilometers. The ownership of land lies with beneficiaries. The existing Semi-Pucca & Katcha number of households is 24 with a total population of 359. Most of the slum dwellers work as casual labour, others engaged in local housekeeping, and as vegetable sellers in nearby areas.

The environmental condition in the slums is little bit poor. The slum is partially covered with concrete drains but drains are tilted and broken condition resulting clogging. Most of the roads with in slums are concrete and kuchha road. There is 80% street lights present in the slum. Most of the population adopts unhygienic method for disposing their waste; thereby causing huge damage to health. The site visit has revealed a unhygienic condition prevailing there at present due to absence of any organized structures and infrastructure for keeping them. Most of the dwelling units are kaccha, semi pucca or dilapidated. Water supply network is needed in this slum with domestic connection.

29. 1957 COLONY (S.C-037)

The project slum is at the core area of the Municipality at Ward no-15. Bituminous road and concrete roads are running in the whole slums connects it to major areas of Cooch Behar Municipality. The nearest railway station at a distance is 4.00Km. The slums are 40 years old with a total site area is 0.0237 square kilometers. The ownership of land lies with beneficiaries. The existing Semi-Pucca & Katcha number of households is 23 with a total population of 181. Most of the slum dwellers work as casual labour, others engaged in local housekeeping, and as vegetable sellers in nearby areas.

The environmental condition in the slums is little bit poor. The slum is partially covered with concrete drains but drains are tilted and broken condition resulting clogging. Most of the roads with in slums are concrete and kuchha road. There is 80% street lights present in the slum. Most of the population adopts unhygienic method for disposing their waste; thereby causing huge damage to health. The site visit has revealed a unhygienic condition prevailing there at present due to absence

of any organized structures and infrastructure for keeping them. Most of the dwelling units are kaccha, semi pucca or dilapidated. Water supply network is needed in this slum with domestic connection.

30. K.D. ROAD BYE LANE (S.C.-038)-

The project slum is at the core area of the Municipality at Ward no-16. Bituminous road and concrete roads are running in the whole slums connects it to major areas of Cooch Behar Municipality. The nearest railway station at a distance is 8.00Km. The slums are 40 years old with a total site area is 0.006859 square kilometers. The ownership of land lies with beneficiaries. The existing Semi-Pucca & Katcha number of households is 21 with a total population of 121. Most of the slum dwellers work as casual labour, others engaged in local housekeeping, and as vegetable sellers in nearby areas.

The environmental condition in the slums is little bit poor. The slum is partially covered with concrete drains but drains are tilted and broken condition resulting clogging. Most of the roads with in slums are concrete and kuchha road. There is 80% street lights present in the slum. Most of the population adopts unhygienic method for disposing their waste; thereby causing huge damage to health. The site visit has revealed a unhygienic condition prevailing there at present due to absence of any organized structures and infrastructure for keeping them. Most of the dwelling units are kaccha, semi pucca or dilapidated. Water supply network is needed in this slum with domestic connection.

31. GHOSH PARA BYE LANE (S.C.-039)-

The project slum is at the core area of the Municipality at Ward no-16. Bituminous road and concrete roads are running in the whole slums connects it to major areas of Cooch Behar Municipality. The nearest railway station at a distance is 7.00Km. The slums are 30 years old with a total site area is 0.002590 square kilometers. The ownership of land lies with beneficiaries. The existing Semi-Pucca & Katcha number of households is 4 with a total population of 60. Most of the slum dwellers work as casual labour, others engaged in local housekeeping, and as vegetable sellers in nearby areas.

The environmental condition in the slums is little bit poor. The slum is partially covered with concrete drains but drains are tilted and broken condition resulting clogging. Most of the roads with in slums are concrete and kuchha road. There is 80% street lights present in the slum. Most of the population adopts unhygienic method for disposing their waste; thereby causing huge damage to health. The site visit has revealed a unhygienic condition prevailing there at present due to absence of any organized structures and infrastructure for keeping them. Most of the dwelling units are kaccha, semi pucca or dilapidated. Water supply network is needed in this slum with domestic connection.

32. P.H.E BASTI (S.C-040)-

The project slum is at the core area of the Municipality at Ward no-17. Bituminous road and concrete roads are running in the whole slums connects it to major areas of Cooch Behar Municipality. The nearest railway station at a distance is

3.00Km. The slums are 30 years old with a total site area is 0.01108 square kilometers. The ownership of land lies with beneficiaries. The existing Semi-Pucca & Katcha number of households is 18 with a total population of 139. Most of the slum dwellers work as casual labour, others engaged in local housekeeping, and as vegetable sellers in nearby areas.

The environmental condition in the slums is little bit poor. The slum is partially covered with concrete drains but drains are tilted and broken condition resulting clogging. Most of the roads with in slums are concrete and kuchha road. There is 80% street lights present in the slum. Most of the population adopts unhygienic method for disposing their waste; thereby causing huge damage to health. The site visit has revealed a unhygienic condition prevailing there at present due to absence of any organized structures and infrastructure for keeping them. Most of the dwelling units are kaccha, semi pucca or dilapidated. Water supply network is needed in this slum with domestic connection.

33. MAGAZINE ROAD BYE LANE (S.C.-041)-

The project slum is at the core area of the Municipality at Ward no-17. Bituminous road and concrete roads are running in the whole slums connects it to major areas of Cooch Behar Municipality. The nearest railway station at a distance is 3.00Km. The slums are 30 years old with a total site area is 0.006442 square kilometers. The ownership of land lies with beneficiaries. The existing Semi-Pucca & Katcha number of households is 2 with a total population of 97. Most of the slum dwellers work as casual labour, others engaged in local housekeeping, and as vegetable sellers in nearby areas.

The environmental condition in the slums is little bit poor. The slum is partially covered with concrete drains but drains are tilted and broken condition resulting clogging. Most of the roads with in slums are concrete and kuchha road. There is 80% street lights present in the slum. Most of the population adopts unhygienic method for disposing their waste; thereby causing huge damage to health. The site visit has revealed a unhygienic condition prevailing there at present due to absence of any organized structures and infrastructure for keeping them. Most of the dwelling units are kaccha, semi pucca or dilapidated. Water supply network is needed in this slum with domestic connection.

34. TEMPLE STREET BYE LANE (S.C-042)-

The project slum is at the core area of the Municipality at Ward no-18. Bituminous road and concrete roads are running in the whole slums connects it to major areas of Cooch Behar Municipality. The nearest railway station at a distance is 5.00Km. The slums are 30 years old with a total site area is 0.004094 square kilometers. The ownership of land lies with beneficiaries. The existing Semi-Pucca & Katcha number of households is 29 with a total population of 170. Most of the slum dwellers work as casual labour, others engaged in local housekeeping, and as vegetable sellers in nearby areas.

The environmental condition in the slums is little bit poor. The slum is partially covered with concrete drains but drains are tilted and broken condition resulting clogging. Most of the roads with in slums are concrete and kuchha road. There is 80% street lights present in the slum. Most of the population adopts unhygienic method for disposing their waste; thereby causing huge damage to health. The site

visit has revealed a unhygienic condition prevailing there at present due to absence of any organized structures and infrastructure for keeping them. Most of the dwelling units are kaccha, semi pucca or dilapidated. Water supply network is needed in this slum with domestic connection.

35. SAHITYA SAVA BY LANE (S.C-043)-

The project slum is at the core area of the Municipality at Ward no-18. Bituminous road and concrete roads are running in the whole slums connects it to major areas of Cooch Behar Municipality. The nearest railway station at a distance is 5.00Km. The slums are 30 years old with a total site area is 0.009553 square kilometers. The ownership of land lies with beneficiaries. The existing Semi-Pucca & Katcha number of households is 20 with a total population of 156. Most of the slum dwellers work as casual labour, others engaged in local housekeeping, and as vegetable sellers in nearby areas.

The environmental condition in the slums is little bit poor. The slum is partially covered with concrete drains but drains are tilted and broken condition resulting clogging. Most of the roads with in slums are concrete and kuchha road. There is 80% street lights present in the slum. Most of the population adopts unhygienic method for disposing their waste; thereby causing huge damage to health. The site visit has revealed a unhygienic condition prevailing there at present due to absence of any organized structures and infrastructure for keeping them. Most of the dwelling units are kaccha, semi pucca or dilapidated. Water supply network is needed in this slum with domestic connection.

36. SUSHIL DAS PALLY (S.C-044)-

The project slum is at the core area of the Municipality at Ward no-19. Bituminous road and concrete roads are running in the whole slums connects it to major areas of Cooch Behar Municipality. The nearest railway station at a distance is 7.00Km. The slums are 30 years old with a total site area is 0.04992 square kilometers. The ownership of land lies with beneficiaries. The existing Semi-Pucca & Katcha number of households is 86 with a total population of 1803. Most of the slum dwellers work as casual labour, others engaged in local housekeeping, and as vegetable sellers in nearby areas.

The environmental condition in the slums is little bit poor. The slum is partially covered with concrete drains but drains are tilted and broken condition resulting clogging. Most of the roads with in slums are concrete and kuchha road. There is 80% street lights present in the slum. Most of the population adopts unhygienic method for disposing their waste; thereby causing huge damage to health. The site visit has revealed a unhygienic condition prevailing there at present due to absence of any organized structures and infrastructure for keeping them. Most of the dwelling units are kaccha, semi pucca or dilapidated. Water supply network is needed in this slum with domestic connection.

37. LICHU TALA COLONY-I (S.C-045)-

The project slum is at the core area of the Municipality at Ward no-19. Bituminous road and concrete roads are running in the whole slums connects it to major areas of Cooch Behar Municipality. The nearest railway station at a distance is

7.00Km. The slums are 30 years old with a total site area is 0.03824 square kilometers. The ownership of land lies with beneficiaries. The existing Semi-Pucca & Katcha number of households is 28 with a total population of 708. Most of the slum dwellers work as casual labour, others engaged in local housekeeping, and as vegetable sellers in nearby areas.

The environmental condition in the slums is little bit poor. The slum is partially covered with concrete drains but drains are tilted and broken condition resulting clogging. Most of the roads with in slums are concrete and kuchha road. There is 80% street lights present in the slum. Most of the population adopts unhygienic method for disposing their waste; thereby causing huge damage to health. The site visit has revealed a unhygienic condition prevailing there at present due to absence of any organized structures and infrastructure for keeping them. Most of the dwelling units are kaccha, semi pucca or dilapidated. Water supply network is needed in this slum with domestic connection.

38. MUSTAFI PARA (S.C-047)-

The project slum is at the core area of the Municipality at Ward no-19. Bituminous road and concrete roads are running in the whole slums connects it to major areas of Cooch Behar Municipality. The nearest railway station at a distance is 5.00Km. The slums are 30 years old with a total site area is 0.004689 square kilometers. The ownership of land lies with beneficiaries. The existing Semi-Pucca & Katcha number of households is 19 with a total population of 82. Most of the slum dwellers work as casual labour, others engaged in local housekeeping, and as vegetable sellers in nearby areas.

The environmental condition in the slums is little bit poor. The slum is partially covered with concrete drains but drains are tilted and broken condition resulting clogging. Most of the roads with in slums are concrete and kuchha road. There is 80% street lights present in the slum. Most of the population adopts unhygienic method for disposing their waste; thereby causing huge damage to health. The site visit has revealed a unhygienic condition prevailing there at present due to absence of any organized structures and infrastructure for keeping them. Most of the dwelling units are kaccha, semi pucca or dilapidated. Water supply network is needed in this slum with domestic connection.

39. KHALASHI PATTY (S.C-050)-

The project slum is at the core area of the Municipality at Ward no-20. Bituminous road and concrete roads are running in the whole slums connects it to major areas of Cooch Behar Municipality. The nearest railway station at a distance is 5.00Km. The slums are 40 years old with a total site area is 0.02934 square kilometers. The ownership of land lies with beneficiaries. The existing Semi-Pucca & Katcha number of households is 150 with a total population of 1003. Most of the slum dwellers work as casual labour, others engaged in local housekeeping, as sweepers in local areas and as cleaners at Municipal area.

The environmental condition in the slums is little bit poor. The slum is partially covered with concrete drains but drains are tilted and broken condition resulting clogging. Most of the roads with in slums are concrete and kuchha road. There is 80% street lights present in the slum. Most of the population adopts unhygienic method for disposing their waste; thereby causing huge damage to health. The site

visit has revealed a unhygienic condition prevailing there at present due to absence of any organized structures and infrastructure for keeping them. Most of the dwelling units are kaccha, semi pucca or dilapidated. Water supply network is needed in this slum with domestic connection.

40. DHAKESWARI COLONY WEST (S.C-054)-

The project slum is at the core area of the Municipality at Ward no-3. Bituminous road and concrete roads are running in the whole slums connects it to major areas of Cooch Behar Municipality. The nearest railway station at a distance is 4.00Km. The slums are 30 years old with a total site area is 0.03811 square kilometers. The ownership of land lies with beneficiaries. The existing Semi-Pucca & Katcha number of households is 37 with a total population of 508. Most of the slum dwellers work as casual labour, others engaged in local housekeeping, and as vegetable sellers in nearby areas.

The environmental condition in the slums is little bit poor. The slum is partially covered with concrete drains but drains are tilted and broken condition resulting clogging. Most of the roads with in slums are concrete and kuchha road. There is 80% street lights present in the slum. Most of the population adopts unhygienic method for disposing their waste; thereby causing huge damage to health. The site visit has revealed a unhygienic condition prevailing there at present due to absence of any organized structures and infrastructure for keeping them. Most of the dwelling units are kaccha, semi pucca or dilapidated. Water supply network is needed in this slum with domestic connection.

41. KAMESWARI ROAD 2ND BY LANE (S.C-055)-

The project slum is at the core area of the Municipality at Ward no-4. Bituminous road and concrete roads are running in the whole slums connects it to major areas of Cooch Behar Municipality. The nearest railway station at a distance is 4.00Km. The slums are 30 years old with a total site area is 0.0319 square kilometers. The ownership of land lies with beneficiaries. The existing Semi-Pucca & Katcha number of households is 10 with a total population of 568. Most of the slum dwellers work as casual labour, others engaged in local housekeeping, and as vegetable sellers in nearby areas.

The environmental condition in the slums is little bit poor. The slum is partially covered with concrete drains but drains are tilted and broken condition resulting clogging. Most of the roads with in slums are concrete and kuchha road. There is 80% street lights present in the slum. Most of the population adopts unhygienic method for disposing their waste; thereby causing huge damage to health. The site visit has revealed a unhygienic condition prevailing there at present due to absence of any organized structures and infrastructure for keeping them. Most of the dwelling units are kaccha, semi pucca or dilapidated. Water supply network is needed in this slum with domestic connection.

42. SALBAGAN COLONY (S.C.-056)-

The project slum is at the core area of the Municipality at Ward no-4. Bituminous road and concrete roads are running in the whole slums connects it to major areas of Cooch Behar Municipality. The nearest railway station at a distance is

4.00Km. The slums are 30 years old with a total site area is 0.0336 square kilometers. The ownership of land lies with beneficiaries. The existing Semi-Pucca & Katcha number of households is 12 with a total population of 445. Most of the slum dwellers work as casual labour, others engaged in local housekeeping, and as vegetable sellers in nearby areas.

The environmental condition in the slums is little bit poor. The slum is partially covered with concrete drains but drains are tilted and broken condition resulting clogging. Most of the roads with in slums are concrete and kuchha road. There is 80% street lights present in the slum. Most of the population adopts unhygienic method for disposing their waste; thereby causing huge damage to health. The site visit has revealed a unhygienic condition prevailing there at present due to absence of any organized structures and infrastructure for keeping them. Most of the dwelling units are kaccha, semi pucca or dilapidated. Water supply network is needed in this slum with domestic connection.

43. RABIDAS PALLY NORTH (S.C-057)-

The project slum is at the core area of the Municipality at Ward no-5. Bituminous road and concrete roads are running in the whole slums connects it to major areas of Cooch Behar Municipality. The nearest railway station at a distance is 5.00Km. The slums are 30 years old with a total site area is 0.00858 square kilometers. The ownership of land lies with beneficiaries. The existing Semi-Pucca & Katcha number of households is 28 with a total population of 349. Most of the slum dwellers work as casual labour, others engaged in local housekeeping, and as vegetable sellers in nearby areas.

The environmental condition in the slums is little bit poor. The slum is partially covered with concrete drains but drains are tilted and broken condition resulting clogging. Most of the roads with in slums are concrete and kuchha road. There is 80% street lights present in the slum. Most of the population adopts unhygienic method for disposing their waste; thereby causing huge damage to health. The site visit has revealed a unhygienic condition prevailing there at present due to absence of any organized structures and infrastructure for keeping them. Most of the dwelling units are kaccha, semi pucca or dilapidated. Water supply network is needed in this slum with domestic connection.

44. NUTUN PALLY EAST (S.C.-059)-

The project slum is at the core area of the Municipality at Ward no-8. Bituminous road and concrete roads are running in the whole slums connects it to major areas of Cooch Behar Municipality. The nearest railway station at a distance is 5.00Km. The slums are 30 years old with a total site area is 0.007248 square kilometers. The ownership of land lies with beneficiaries. The existing Semi-Pucca & Katcha number of households is 31 with a total population of 367. Most of the slum dwellers work as casual labour, others engaged in local housekeeping, and as vegetable sellers in nearby areas.

The environmental condition in the slums is little bit poor. The slum is partially covered with concrete drains but drains are tilted and broken condition resulting clogging. Most of the roads with in slums are concrete and kuchha road. There is 80% street lights present in the slum. Most of the population adopts unhygienic method for disposing their waste; thereby causing huge damage to health. The site

visit has revealed a unhygienic condition prevailing there at present due to absence of any organized structures and infrastructure for keeping them. Most of the dwelling units are kaccha, semi pucca or dilapidated. Water supply network is needed in this slum with domestic connection.

45. KASAI PATTY EAST (S.C-060)-

The project slum is at the core area of the Municipality at Ward no-9. Bituminous road and concrete roads are running in the whole slums connects it to major areas of Cooch Behar Municipality. The nearest railway station at a distance is 5.00Km. The slums are 30 years old with a total site area is 0.008186 square kilometers. The ownership of land lies with beneficiaries. The existing Semi-Pucca & Katcha number of households is 10 with a total population of 402. Most of the slum dwellers work as casual labour, others engaged in local housekeeping, and as vegetable sellers in nearby areas.

The environmental condition in the slums is little bit poor. The slum is partially covered with concrete drains but drains are tilted and broken condition resulting clogging. Most of the roads with in slums are concrete and kuchha road. There is 80% street lights present in the slum. Most of the population adopts unhygienic method for disposing their waste; thereby causing huge damage to health. The site visit has revealed a unhygienic condition prevailing there at present due to absence of any organized structures and infrastructure for keeping them. Most of the dwelling units are kaccha, semi pucca or dilapidated. Water supply network is needed in this slum with domestic connection.

46. SIB DIGHI NORTH (S.C.-062)-

The project slum is at the core area of the Municipality at Ward no-10. Bituminous road and concrete roads are running in the whole slums connects it to major areas of Cooch Behar Municipality. The nearest railway station at a distance is 6.00Km. The slums are 30 years old with a total site area is 0.01508 square kilometers. The ownership of land lies with beneficiaries. The existing Semi-Pucca & Katcha number of households is 14 with a total population of 562. Most of the slum dwellers work as casual labour, others engaged in local housekeeping, and as vegetable sellers in nearby areas.

The environmental condition in the slums is little bit poor. The slum is partially covered with concrete drains but drains are tilted and broken condition resulting clogging. Most of the roads with in slums are concrete and kuchha road. There is 80% street lights present in the slum. Most of the population adopts unhygienic method for disposing their waste; thereby causing huge damage to health. The site visit has revealed a unhygienic condition prevailing there at present due to absence of any organized structures and infrastructure for keeping them. Most of the dwelling units are kaccha, semi pucca or dilapidated. Water supply network is needed in this slum with domestic connection.

47. MISTRI PARA NORTH (S.C-065)

The project slum is at the core area of the Municipality at Ward no-15. Bituminous road and concrete roads are running in the whole slums connects it to major areas of Cooch Behar Municipality. The nearest railway station at a distance is

4.00Km. The slums are 40 years old with a total site area is 0.0035 square kilometers. The ownership of land lies with beneficiaries. The existing Semi-Pucca & Katcha number of households is 33 with a total population of 450. Most of the slum dwellers work as casual labour, others engaged in local housekeeping, and as vegetable sellers in nearby areas.

The environmental condition in the slums is little bit poor. The slum is partially covered with concrete drains but drains are tilted and broken condition resulting clogging. Most of the roads with in slums are concrete and kuchha road. There is 80% street lights present in the slum. Most of the population adopts unhygienic method for disposing their waste; thereby causing huge damage to health. The site visit has revealed a unhygienic condition prevailing there at present due to absence of any organized structures and infrastructure for keeping them. Most of the dwelling units are kaccha, semi pucca or dilapidated. Water supply network is needed in this slum with domestic connection.

48. MATSAJIBI BASTI WEST (S.C-066)

The project slum is at the core area of the Municipality at Ward no-15. Bituminous road and concrete roads are running in the whole slums connects it to major areas of Cooch Behar Municipality. The nearest railway station at a distance is 4.00Km. The slums are 40 years old with a total site area is 0.0089 square kilometers. The ownership of land lies with beneficiaries. The existing Semi-Pucca & Katcha number of households is 30 with a total population of 358. Most of the slum dwellers work as casual labour, others engaged in local housekeeping, and as vegetable sellers in nearby areas.

The environmental condition in the slums is little bit poor. The slum is partially covered with concrete drains but drains are tilted and broken condition resulting clogging. Most of the roads with in slums are concrete and kuchha road. There is 80% street lights present in the slum. Most of the population adopts unhygienic method for disposing their waste; thereby causing huge damage to health. The site visit has revealed a unhygienic condition prevailing there at present due to absence of any organized structures and infrastructure for keeping them. Most of the dwelling units are kaccha, semi pucca or dilapidated. Water supply network is needed in this slum with domestic connection.

49. SUSHIL DAS PALLY SOUTH (S.C-068)-

The project slum is at the core area of the Municipality at Ward no-19. Bituminous road and concrete roads are running in the whole slums connects it to major areas of Cooch Behar Municipality. The nearest railway station at a distance is 7.00Km. The slums are 30 years old with a total site area is 0.00999 square kilometers. The ownership of land lies with beneficiaries. The existing Semi-Pucca & Katcha number of households is 83 with a total population of 584. Most of the slum dwellers work as casual labour, others engaged in local housekeeping, and as vegetable sellers in nearby areas.

The environmental condition in the slums is little bit poor. The slum is partially covered with concrete drains but drains are tilted and broken condition resulting clogging. Most of the roads with in slums are concrete and kuchha road. There is 80% street lights present in the slum. Most of the population adopts unhygienic method for disposing their waste; thereby causing huge damage to health. The site

visit has revealed a unhygienic condition prevailing there at present due to absence of any organized structures and infrastructure for keeping them. Most of the dwelling units are kaccha, semi pucca or dilapidated. Water supply network is needed in this slum with domestic connection.

50. LICHUTALA COLONY-II (S.C-069)-

The project slum is at the core area of the Municipality at Ward no-19. Bituminous road and concrete roads are running in the whole slums connects it to major areas of Cooch Behar Municipality. The nearest railway station at a distance is 7.00Km. The slums are 30 years old with a total site area is 0.01706 square kilometers. The ownership of land lies with beneficiaries. The existing Semi-Pucca & Katcha number of households is 14 with a total population of 248. Most of the slum dwellers work as casual labour, others engaged in local housekeeping, and as vegetable sellers in nearby areas.

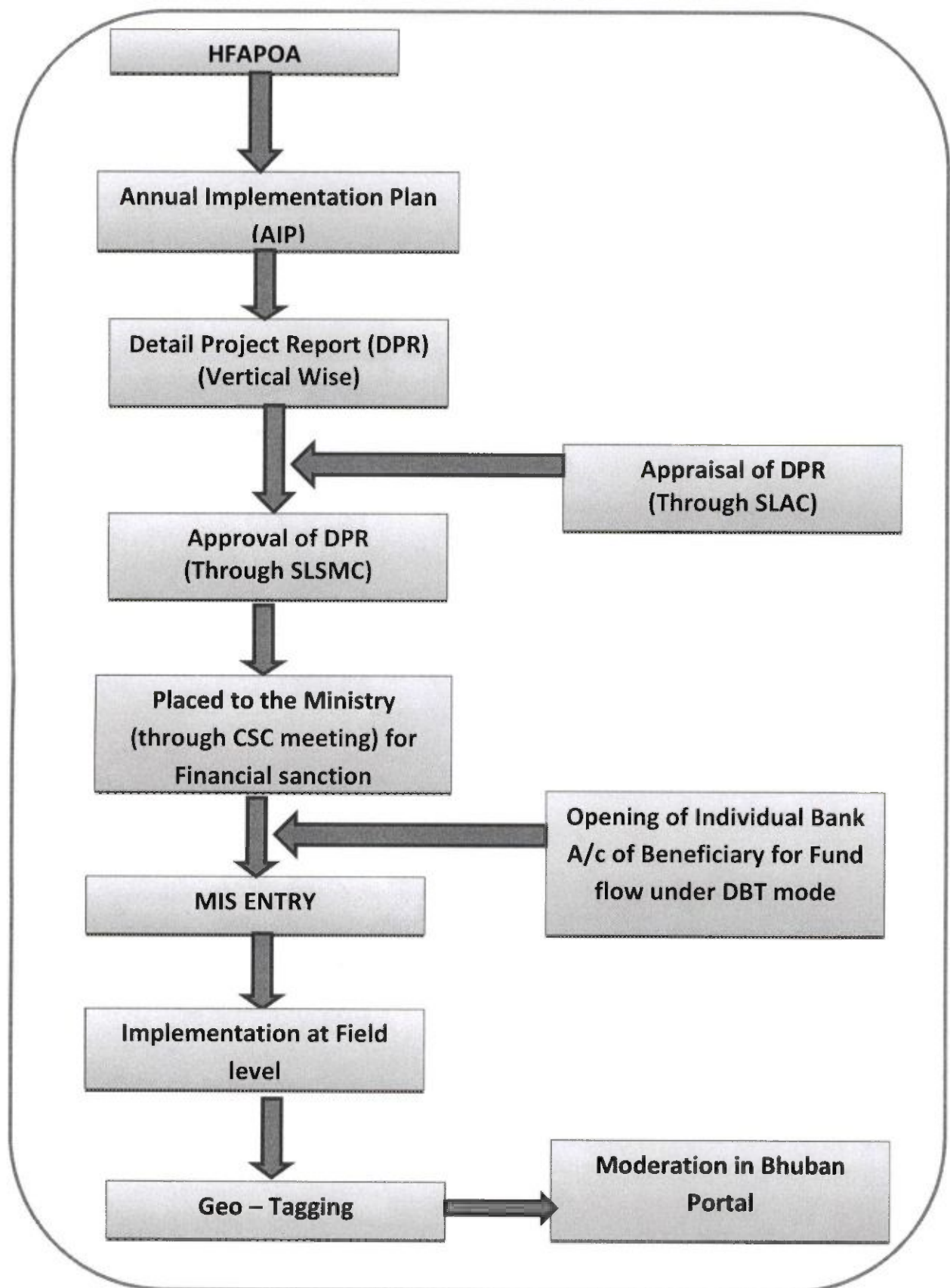
The environmental condition in the slums is little bit poor. The slum is partially covered with concrete drains but drains are tilted and broken condition resulting clogging. Most of the roads with in slums are concrete and kuchha road. There is 80% street lights present in the slum. Most of the population adopts unhygienic method for disposing their waste; thereby causing huge damage to health. The site visit has revealed a unhygienic condition prevailing there at present due to absence of any organized structures and infrastructure for keeping them. Most of the dwelling units are kaccha, semi pucca or dilapidated. Water supply network is needed in this slum with domestic connection.

51. KHALASHI PATTY SOUTH (S.C.-070)-

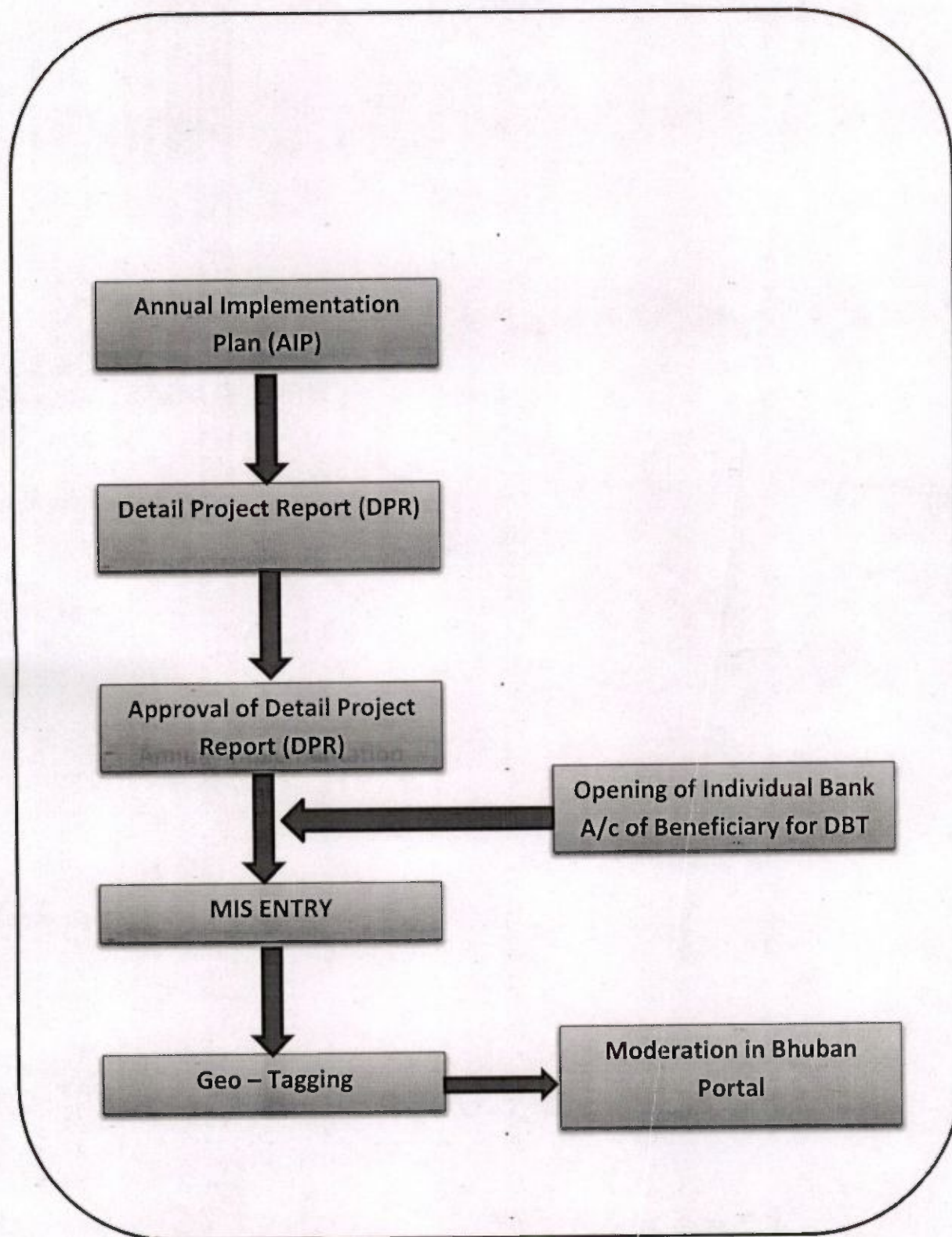
The project slum is at the core area of the Municipality at Ward no-20. Bituminous road and concrete roads are running in the whole slums connects it to major areas of Cooch Behar Municipality. The nearest railway station at a distance is 6.00Km. The slums are 30 years old with a total site area is 0.02102 square kilometers. The ownership of land lies with beneficiaries. The existing Semi-Pucca & Katcha number of households is 39 with a total population of 607. Most of the slum dwellers work as casual labour, others engaged in local housekeeping, as sweepers in local areas and as cleaners at Municipal area.

The environmental condition in the slums is little bit poor. The slum is partially covered with concrete drains but drains are tilted and broken condition resulting clogging. Most of the roads with in slums are concrete and kuchha road. There is 80% street lights present in the slum. Most of the population adopts unhygienic method for disposing their waste; thereby causing huge damage to health. The site visit has revealed a unhygienic condition prevailing there at present due to absence of any organized structures and infrastructure for keeping them. Most of the dwelling units are kaccha, semi pucca or dilapidated. Water supply network is needed in this slum with domestic connection.

Work flow of PMAY – HFA (U) for 2016-17



Work flow of PMAY – HFA (U) for 2016-17



Chairperson
Cooch Behar Municipality
Cooch Behar

COOCH BEHAR MUNICIPALITY

MANTU DAS PALLY

SLUM NO. 01, WARD NO. 01

AREA:- 107800 SQM.



INFORMATION TABLE

AREA OF SLUM : 107800 SQM

POPULATION : 1662

CLIENT : COOCH BEHAR MUNICIPALITY

LEGEND

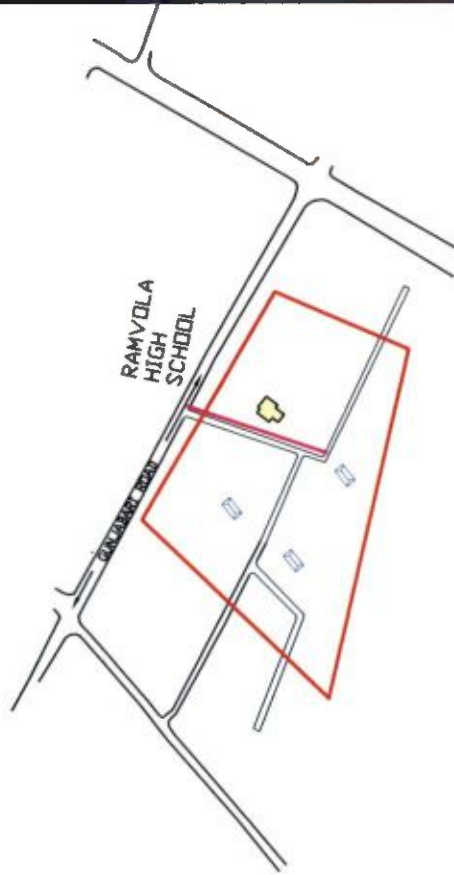
ITEMS	EXISTING KUTCHA / SEMI Pucca	QTY	PROPOSED FOR 2016-17	QTY
DWELLING HOUSE		134 NOS.		4 NOS.
CONCRETE ROAD				
CONCRETE DRAIN				55 M
SLUM BOUNDARY				
APPROVED FOR 2015-16				15 NOS.

Indira 19/11/16
Sub-Assistant Engineer
Cooch Behar Municipality
Cooch Behar

[Signature]
Chairperson
Cooch Behar Municipality
Cooch Behar

COOCH BEHAR MUNICIPALITY

RAJMATA PALLY
SLUM NO. 02, WARD NO. 01
AREA:- 7820 SQM.



N

INFORMATION TABLE

AREA OF SLUM : 7820 SQM.
POPULATION : 121
CLIENT : COOCH BEHAR MUNICIPALITY

LEGEND

ITEMS	EXISTING KUTCHA / SEMI Pucca	QTY	Pucca	QTY	PROPOSED FOR 2016-17
DWELLING HOUSE		4 NOS.		1 NO.	
CONCRETE ROAD					
CONCRETE DRAIN				30 M	
SLUM BOUNDARY					
APPROVED FOR 2015-16					NIL



19/12/16
Sub-Assistant Engineer
Cooch Behar Municipality
Cooch Behar







Chairperson
Cooch Behar Municipality
Cooch Behar

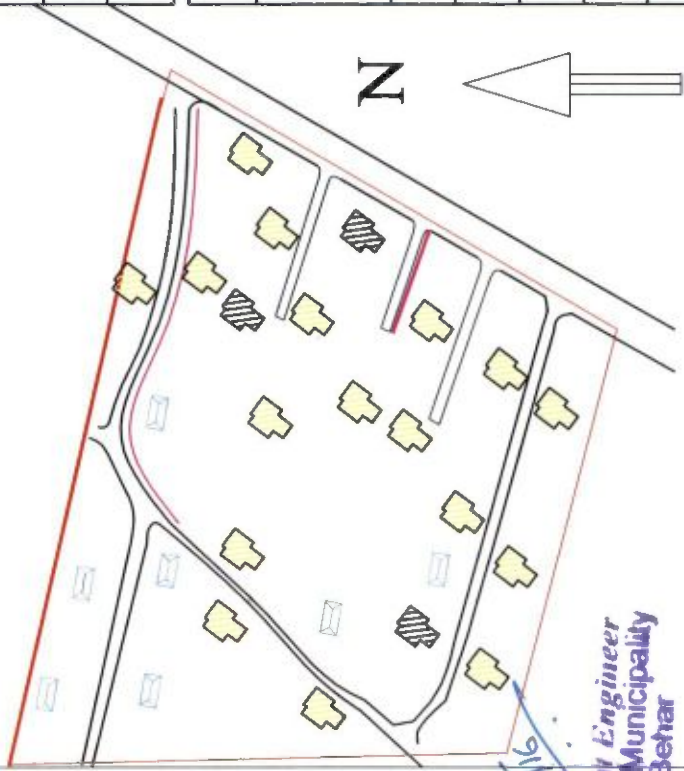
COOCH BEHAR MUNICIPALITY

SHYAMAPRASAD PALLY

SLUM NO. 03, WARD NO. 01

AREA:- 9928 SQM.

INFORMATION TABLE				
AREA OF SLUM : 9928 SQM.				
POPULATION : 157				
CLIENT : COOCH BEHAR MUNICIPALITY				
LEGEND				
ITEMS	EXISTING KUTCHA / SEMI PUCCA	QTY	PROPOSED FOR 2016-17	QTY
DWELLING HOUSE		27 NOS.		17 NOS.
CONCRETE ROAD				
CONCRETE DRAIN				100 M
SLUM BOUNDARY				
APPROVED FOR 2015-16				3 NOS.



16/09/16
Sub-Assistant Engineer
Cooch Behar Municipality
Cooch Behar

Chairperson
Cooch Behar Municipality
Cooch Behar

COOCH BEHAR MUNICIPALITY

A.P.C. ROAD BYE LANE
SLUM NO. 05, WARD NO. 02
AREA:- 5839 SQM.







INFORMATION TABLE

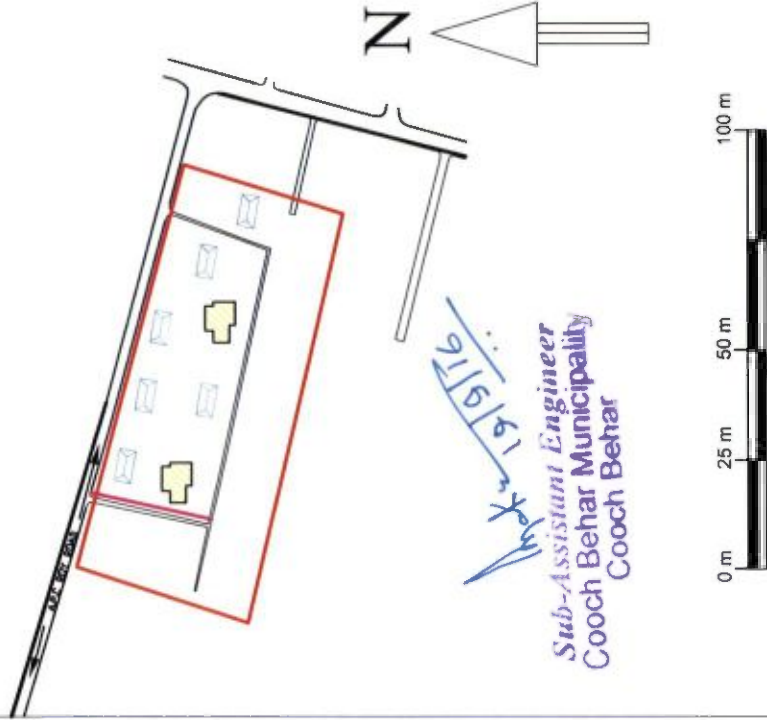
AREA OF SLUM : 5839 SQM.

POPULATION : 157

CLIENT : COOCH BEHAR MUNICIPALITY

LEGEND

ITEMS	EXISTING KUTCHA / SEMI PUCCA	QTY	PROPOSED FOR 2016-17	
			PUCCA	QTY
DWELLING HOUSE		8 NOS.		2 NOS.
CONCRETE ROAD				
CONCRETE DRAIN				20 M
SLUM BOUNDARY				
APPROVED FOR 2015-16				NIL



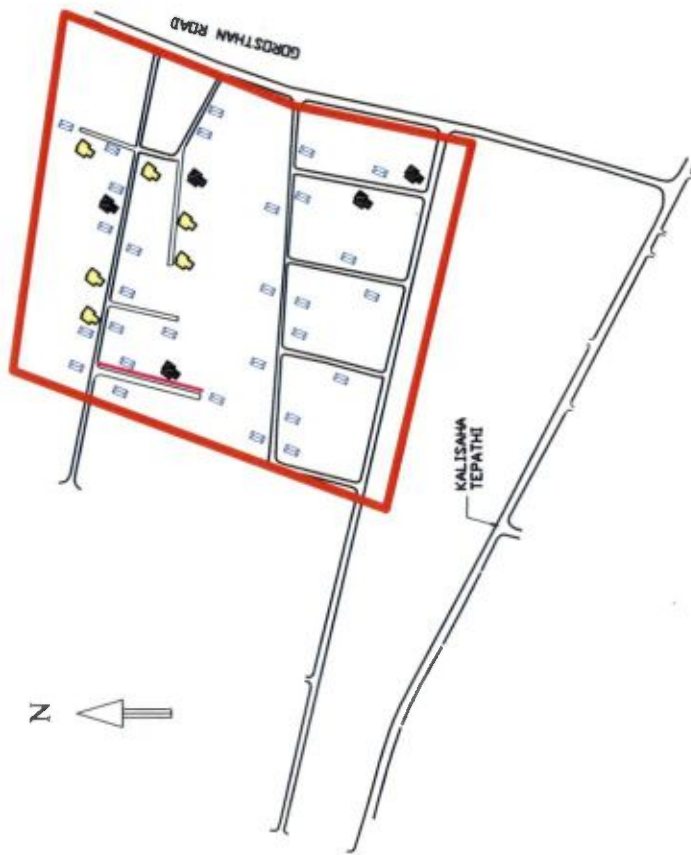
Chairperson
Cooch Behar Municipality
Cooch Behar

COOCH BEHAR MUNICIPALITY

DHAKESWARI COLONY

SLUM NO. 06, WARD NO. 03

AREA:- 23880 SQM.



INFORMATION TABLE

AREA OF SLUM : 23880 SQM.

POPULATION : 483

CLIENT : COOCH BEHAR MUNICIPALITY

LEGEND

ITEMS	EXISTING KUTCHA / SEMI PUCCA	QTY	PROPOSED FOR 2016-17 PUCCA	5 NOS
DWELLING HOUSE	40 NOS	40 NOS	6 NOS	
CONCRETE ROAD				
CONCRETE DRAIN				
SLUM BOUNDARY				
APPROVED FOR 2015-16				

Mok-19/9/16
Sub-Assistant Engineer
Cooch Behar Municipality
Cooch Behar

Chairperson
Cooch Behar Municipality
Cooch Behar

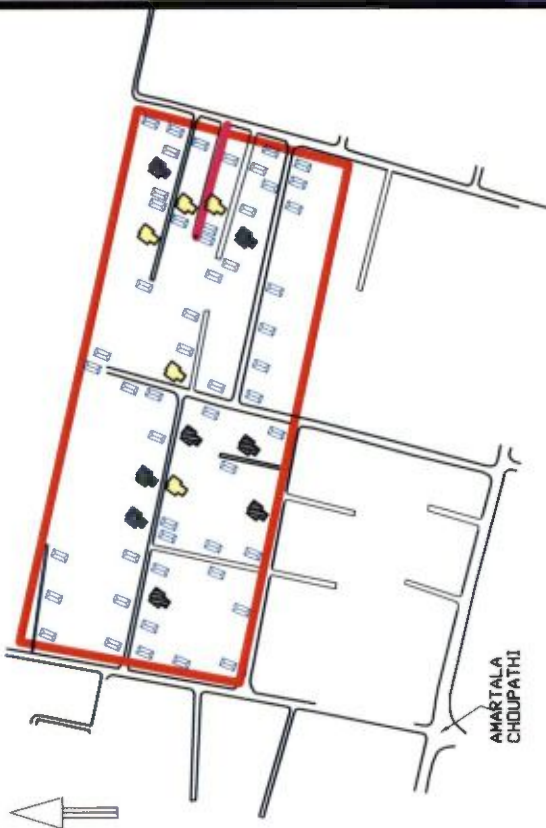
COOCH BEHAR MUNICIPALITY

KALABAGAN NETAJI COLONY

SLUM NO. 07, WARD NO. 03

AREA:- 18380 SQM.

N



INFORMATION TABLE

AREA OF SLUM : 18380 SQM.

POPULATION : 488

CLIENT : COOCH BEHAR MUNICIPALITY

LEGEND

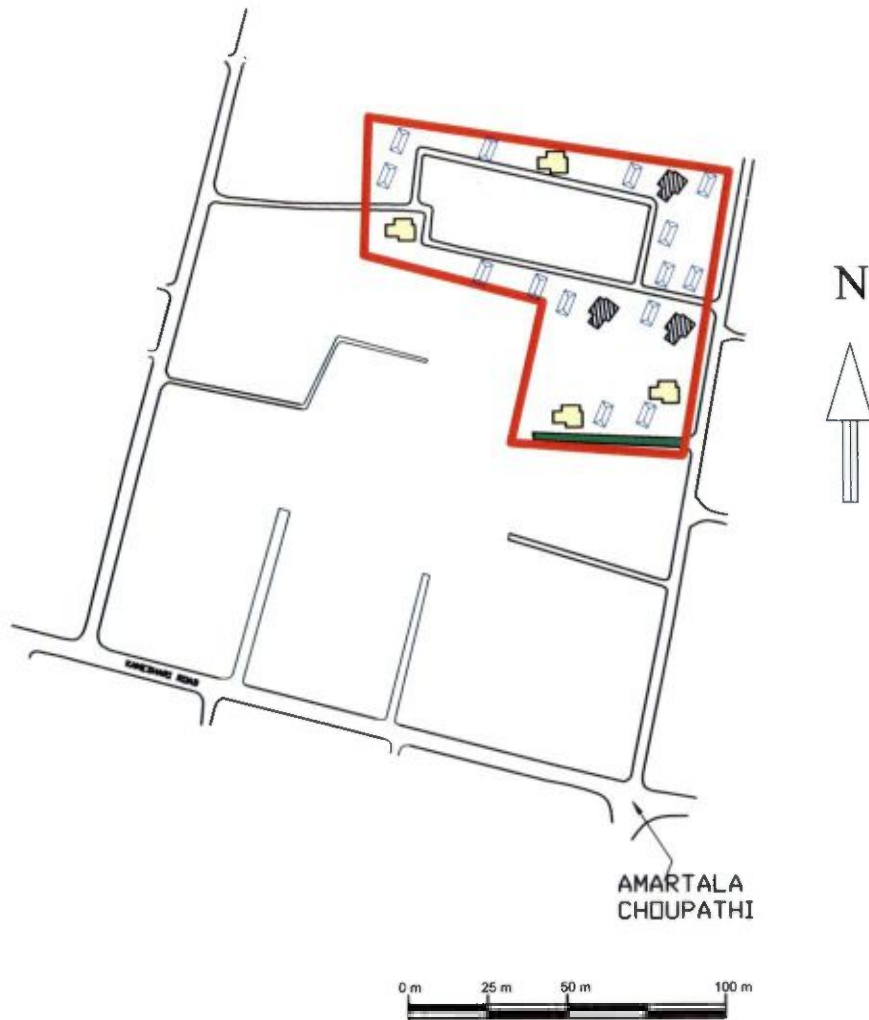
ITEMS	EXISTING KUTCHA / SEMI PUCCA	QTY	PROPOSED FOR 2016-17 PUCCA	5 NOS.
DWELLING HOUSE		65 NOS.		5 NOS.
CONCRETE ROAD				
CONCRETE DRAIN				50 M
SLUM BOUNDARY				
APPROVED FOR 2015-16				8 NOS

Indu 19/9/16
Sub-Assistant Engineer
Cooch Behar Municipality
Cooch Behar

Chairperson
Cooch Behar Municipality
Cooch Behar

COOCH BEHAR MUNICIPALITY

ASUTOSH COLONY-I SLUM NO. 08, WARD NO. 03 AREA:- 7195 SQM.



INFORMATION TABLE

AREA OF SLUM : 7195 SQM.

POPULATION : 218

CLIENT : COOCH BEHAR MUNICIPALITY

LEGEND

ITEMS	EXISTING KUTCHA / SEMI PUCCA	QTY	PROPOSED FOR 2016-17	
			PUCCA	
DWELLING HOUSE		21 NOS.		4 NOS.
CONCRETE ROAD				70 SQM
CONCRETE DRAIN				
SLUM BOUNDARY				
APPROVED FOR 2015-16				3 NOS.

19/9/16
Sub-Assistant Engineer
Cooch Behar Municipality
Cooch Behar

Chairperson
Cooch Behar Municipality
Cooch Behar

COOCH BEHAR MUNICIPALITY

ASUTOSH COLONY-II SLUM NO. 09, WARD NO. 03

AREA:- 18320 SQM.



INFORMATION TABLE

AREA OF SLUM : 18320 SQM.

POPULATION : 256

CLIENT : COOCH BEHAR MUNICIPALITY

LEGEND

ITEMS	EXISTING KUTCHA / SEMI PUGCA	QTY	PROPOSED FOR 2016-17	
			PUGCA	
DWELLING HOUSE		39 NOS.		9 NOS.
CONCRETE ROAD				50 SQM
CONCRETE DRAIN				
SLUM BOUNDARY				
APPROVED FOR 2015-16				5 NOS.

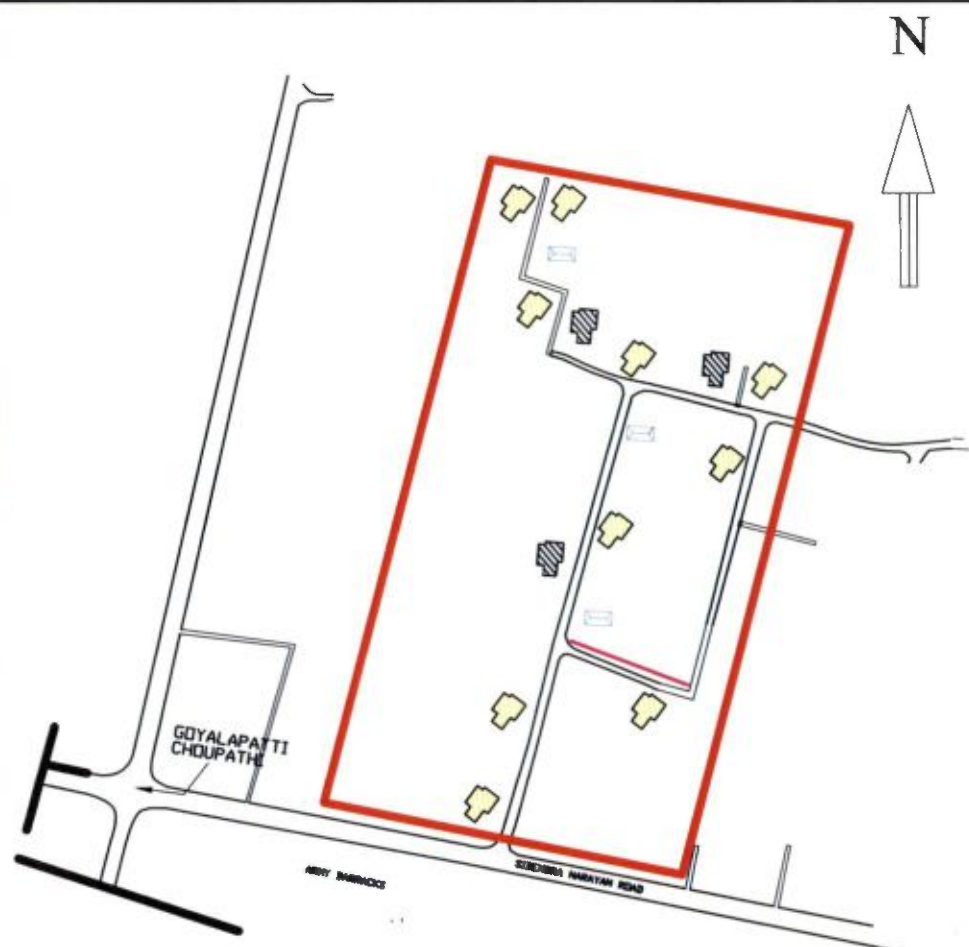
Sub Assistant Engineer
Cooch Behar Municipality
Cooch Behar

Chairperson
Cooch Behar Municipality
Cooch Behar

COOCH BEHAR MUNICIPALITY

S. N. ROAD BYE LANE SLUM NO. 10, WARD NO. 04

AREA:- 20260 SQM.









INFORMATION TABLE

AREA OF SLUM : 19090 SQM.

POPULATION : 716

CLIENT : COOCH BEHAR MUNICIPALITY

LEGEND

ITEMS	EXISTING KUTCHA / SEMI PUCCA	QTY	PROPOSED FOR 2015-16	
			PUCCA	QTY
DWELLING HOUSE		16 NOS.		10 NOS.
CONCRETE ROAD				
CONCRETE DRAIN				30 M
SLUM BOUNDARY				
APPROVED FOR 2015-16				3 NOS.

Ma 19/9/16
Sub-Assistant Engineer
Cooch Behar Municipality
Cooch Behar

[Signature]
Chairperson
Cooch Behar Municipality
Cooch Behar

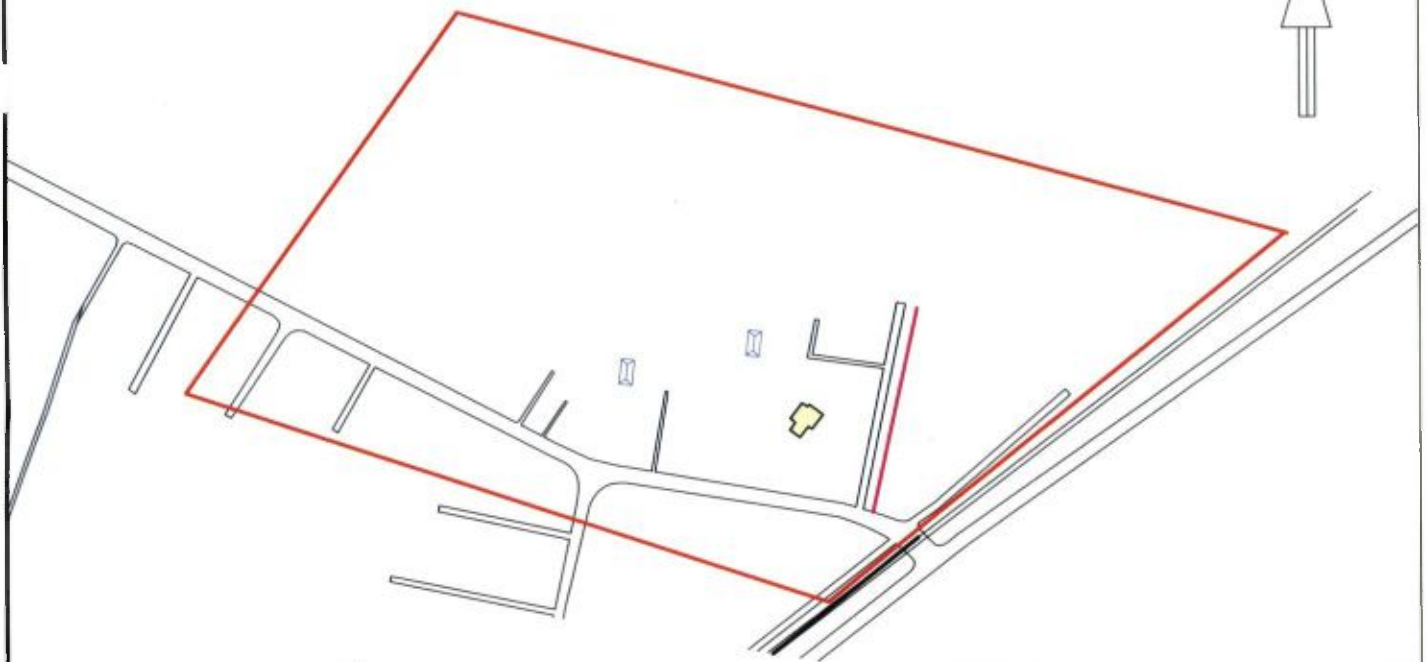
COOCH BEHAR MUNICIPALITY

KAMESWARI ROAD BYE LANE

SLUM NO. 11, WARD NO. 04

AREA:- 22 780 SQM.

N



19/9/16
Sub-Assistant Engineer
Cooch Behar Municipality
Cooch Behar

[Signature]

Chairperson
Cooch Behar Municipality
Cooch Behar

INFORMATION TABLE

AREA OF SLUM : 22780 SQM.

POPULATION : 257

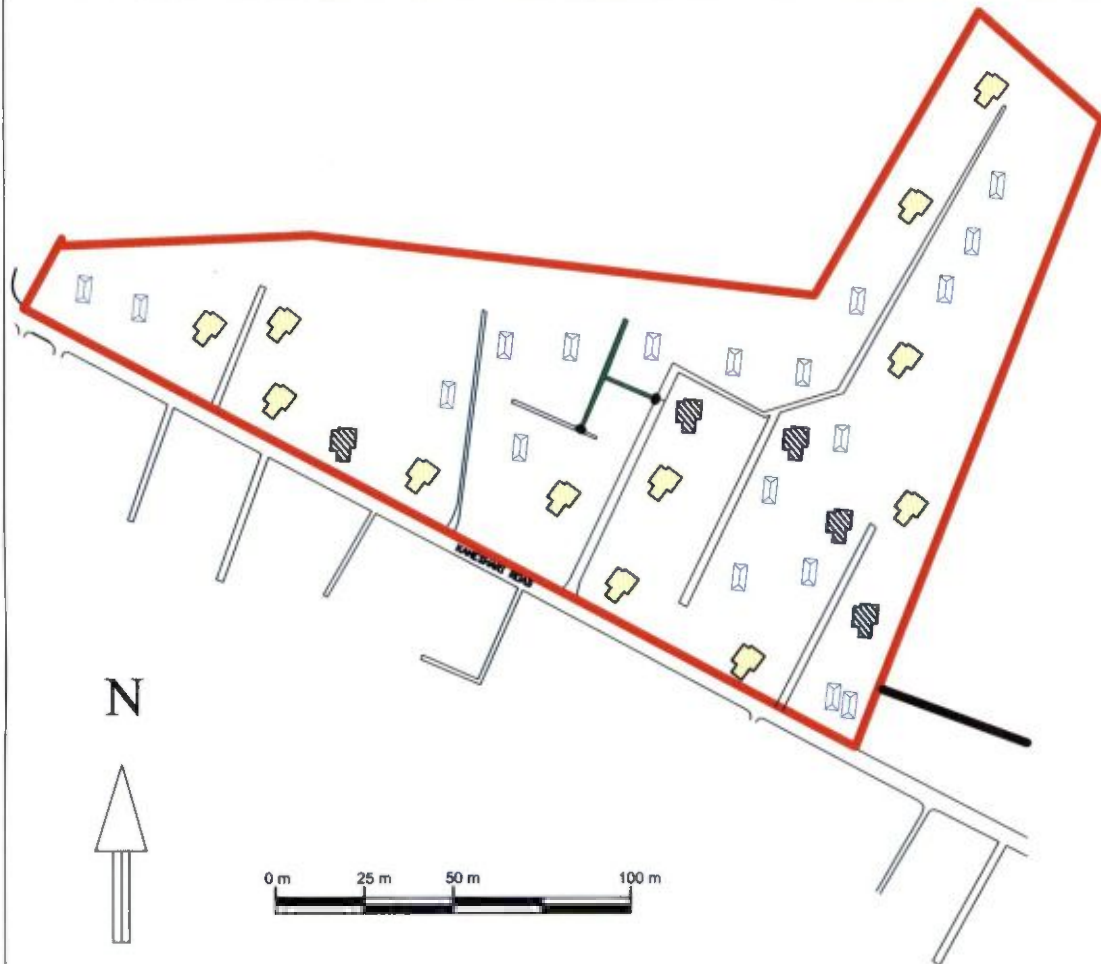
CLIENT : COOCH BEHAR MUNICIPALITY

LEGEND

ITEMS	EXISTING KUTCHA / SEMI PUGGA	QTY	PROPOSED FOR 2015-16	
			PUGGA	QTY
DWELLING HOUSE		3 NOS.		1 NO.
CONCRETE ROAD				
CONCRETE DRAIN				20 M
SLUM BOUNDARY				
APPROVED FOR 2015-16				NIL

COOCH BEHAR MUNICIPALITY

SALBAGAN WEST SLUM NO. 12, WARD NO. 04 AREA:- 34110 SQM.



19/9/16
Sub-Assistant Engineer
Cooch Behar Municipality
Cooch Behar

Chairperson
Cooch Behar Municipality
Cooch Behar

INFORMATION TABLE

AREA OF SLUM : 34110 SQM.

POPULATION : 713

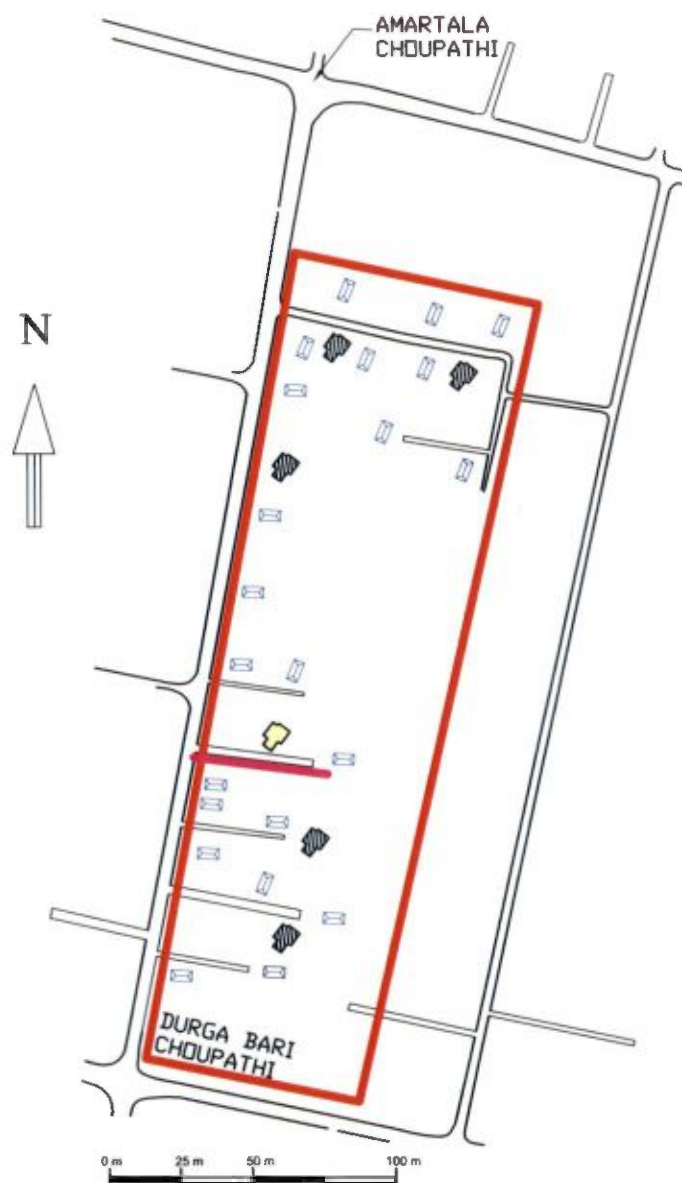
CLIENT : COOCH BEHAR MUNICIPALITY

LEGEND

ITEMS	EXISTING KUTCHA / SEMI PUGCA	QTY	PROPOSED FOR 2015-16	
			PUGCA	QTY
DWELLING HOUSE		35 NOS.		12 NOS.
CONCRETE ROAD				
CONCRETE DRAIN				
SLUM BOUNDARY				
APPROVED FOR 2015-16				5 NOS.

COOCH BEHAR MUNICIPALITY

RABI DAS PALLY SLUM NO. 13, WARD NO. 05 AREA:- 21880 SQM.



INFORMATION TABLE

AREA OF SLUM : 21880 SQM.

POPULATION : 600

CLIENT : COOCH BEHAR MUNICIPALITY

LEGEND

ITEMS	EXISTING KUTCHA / SEMI PUCCA	QTY	PROPOSED FOR 2016-17	
			PUCCA	QTY
DWELLING HOUSE		28 NOS.		1 NO.
CONCRETE ROAD				
CONCRETE DRAIN				50 M
SLUM BOUNDARY				
APPROVED FOR 2015-16				5 NOS.

Chairperson
Cooch Behar Municipality
Cooch Behar

Sub-Assistant Engineer
Cooch Behar Municipality
Cooch Behar

COOCH BEHAR MUNICIPALITY

NEW DABRI SLUM NO. 14, WARD NO. 05 AREA:- 107200 SQM.



Chairperson
Cooch Behar Municipality
Cooch Behar

INFORMATION TABLE

AREA OF SLUM : 107200 SQM.

POPULATION : 1386

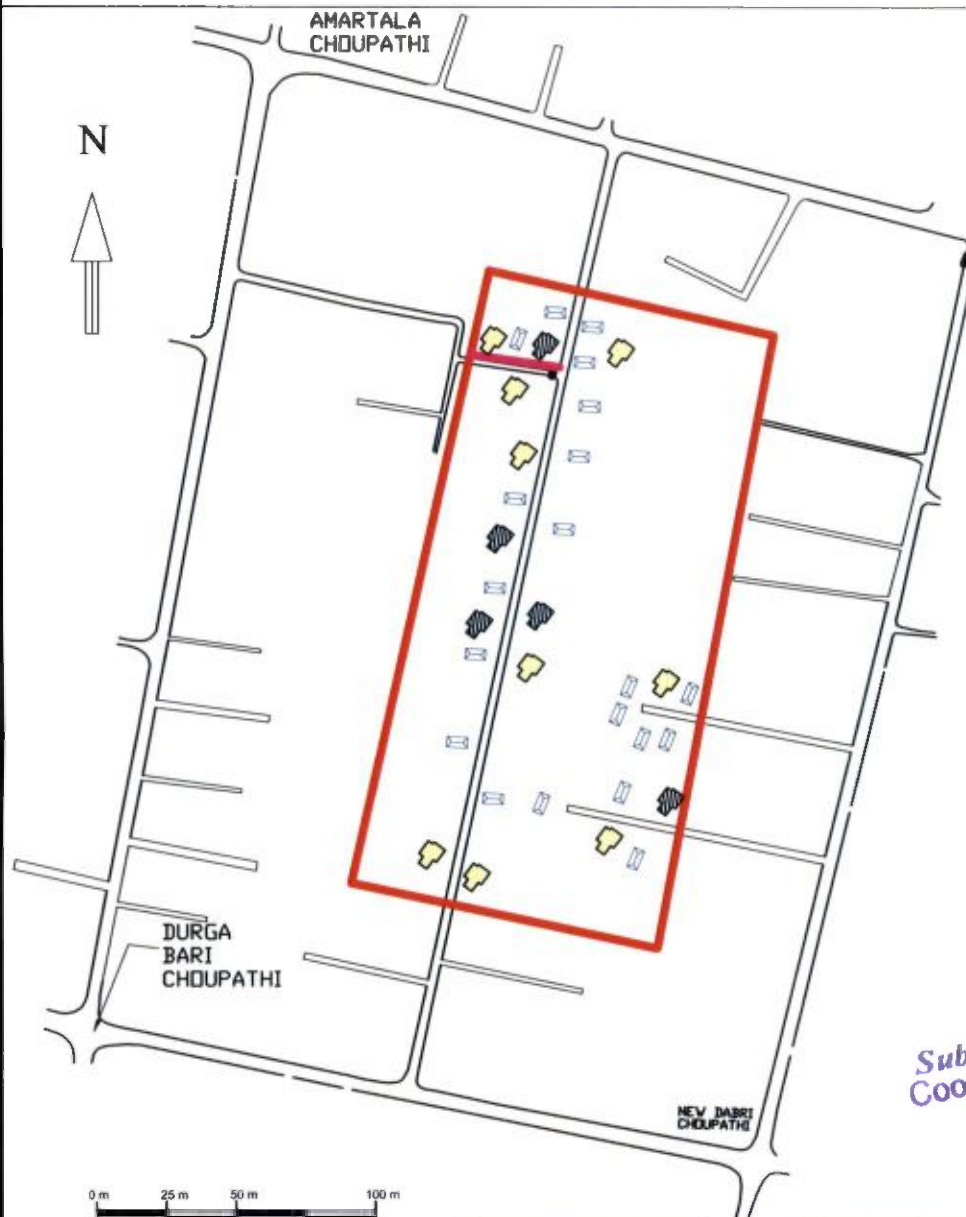
CLIENT : COOCH BEHAR MUNICIPALITY

LEGEND

ITEMS	EXISTING KUTCHA / SEMI PUCCA	QTY	PROPOSED FOR 2016-17	
			PUCCA	
DWELLING HOUSE		58 NOS.		13 NOS.
CONCRETE ROAD				70 SQM
CONCRETE DRAIN				50 M
SLUM BOUNDARY				
APPROVED FOR 2015-16				7 NOS.

COOCH BEHAR MUNICIPALITY

SUKANTA SARANI
SLUM NO. 15, WARD NO. 05
AREA:- 15880 SQM.



Mak 19/9/16
Sub-Assistant Engineer
Cooch Behar Municipality
Cooch Behar


Chairperson
Cooch Behar Municipality
Cooch Behar







INFORMATION TABLE

AREA OF SLUM : 15880 SQM.

POPULATION : 314

CLIENT : COOCH BEHAR MUNICIPALITY

LEGEND

ITEMS	EXISTING KUTCHA / SEMI PUCCA	QTY	PROPOSED FOR 2016-17	
			PUCCA	
DWELLING HOUSE		34 NOS.		9 NOS.
CONCRETE ROAD				
CONCRETE DRAIN				30 M
SLUM BOUNDARY				
APPROVED FOR 2015-16				5 NOS.

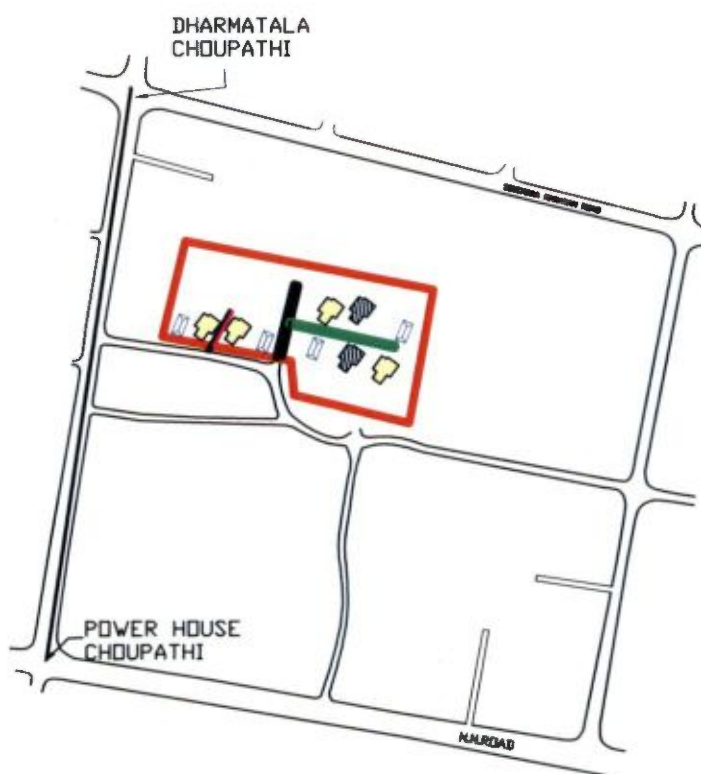
COOCH BEHAR MUNICIPALITY

SILVER JUBILEE RD BYE LANE

SLUM NO. 19, WARD NO. 06

AREA:- 4041 SQM.

N



0 m 25 m 50 m 100 m

19/9/16
Sub-Assistant Engineer
Cooch Behar Municipality
Cooch Behar

Chairperson
Cooch Behar Municipality
Cooch Behar

INFORMATION TABLE

AREA OF SLUM : 4041 SQM.

POPULATION : 113

CLIENT : COOCH BEHAR MUNICIPALITY

LEGEND


ITEMS	EXISTING KUTCHA / SEMI PUCCA	QTY	PROPOSED FOR 2016-17	
			PUCCA	
DWELLING HOUSE		10 NOS.		4 NOS.
CONCRETE ROAD				100 SQM
CONCRETE DRAIN				50 M
SLUM BOUNDARY				
APPROVED FOR 2015-16				2 NOS.

COOCH BEHAR MUNICIPALITY

NUTAN PALLY SLUM NO. 20, WARD NO. 08 AREA:- 63780 SQM.




Chairperson
Cooch Behar Municipality
Cooch Behar









INFORMATION TABLE

AREA OF SLUM : 63780 SQM.

POPULATION : 1875

CLIENT : COOCH BEHAR MUNICIPALITY

LEGEND

ITEMS	EXISTING KUTCHA / SEMI PUCCA	QTY	PROPOSED FOR 2016-17	
			PUCCA	QTY
DWELLING HOUSE		115 NOS		23 NOS
CONCRETE ROAD				30 SQM
CONCRETE DRAIN				60 M
SLUM BOUNDARY				10 NOS.
APPROVED FOR 2015-16				10 NOS.

COOCH BEHAR MUNICIPALITY

KASHAI PATTY SLUM NO. 22, WARD NO. 09 AREA:- 10150 SQM.



/ Chairperson
Cooch Behar Municipality
Cooch Behar









INFORMATION TABLE

AREA OF SLUM : 10150 SQM.

POPULATION : 199

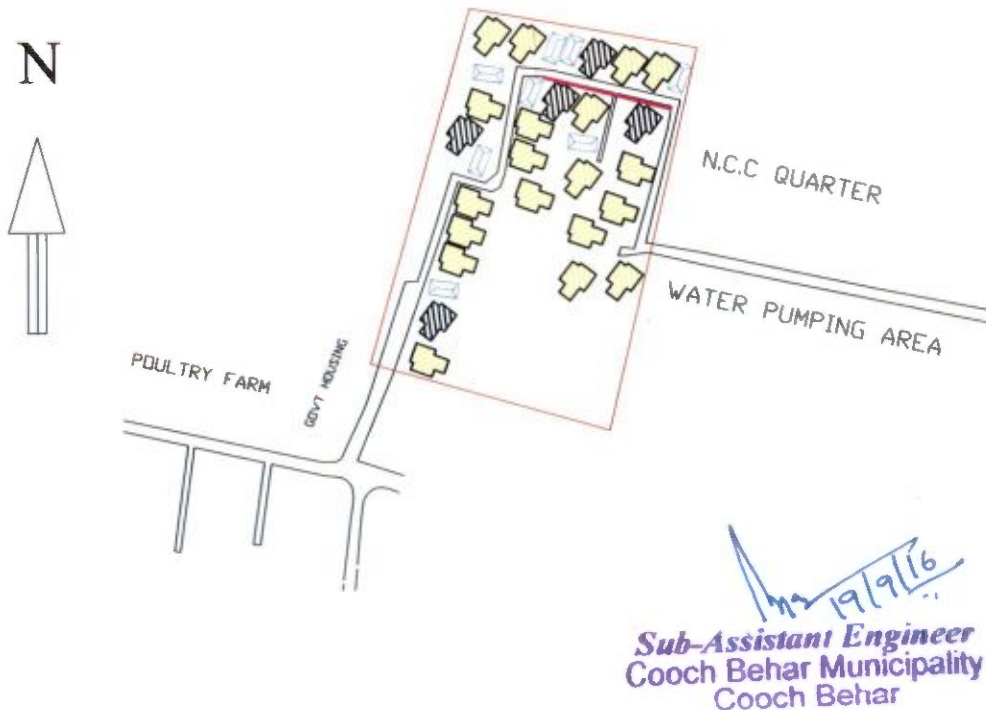
CLIENT : COOCH BEHAR MUNICIPALITY

LEGEND

ITEMS	EXISTING KUTCHA / SEMI PUGCA	QTY	PROPOSED FOR 2015-16	
			PUGCA	
DWELLING HOUSE		23 NOS.		5 NOS.
CONCRETE ROAD				
CONCRETE DRAIN				40 M
SLUM BOUNDARY				
APPROVED FOR 2015-16				3 NOS.

COOCH BEHAR MUNICIPALITY

POULTRY FARM SLUM NO. 23, WARD NO. 09 AREA:- 15250 SQM.



INFORMATION TABLE

AREA OF SLUM : 15250 SQM.

POPULATION : 421

CLIENT : COOCH BEHAR MUNICIPALITY

LEGEND

ITEMS	EXISTING KUTCHA / SEMI PUCCA	QTY	PROPOSED FOR 2016-17	
			PUCCA	QTY
DWELLING HOUSE		32 NOS.		19 NOS.
CONCRETE ROAD				
CONCRETE DRAIN				50 M
SLUM BOUNDARY				
APPROVED FOR 2015-16				5 NOS.

Chairperson
Cooch Behar Municipality
Cooch Behar

COOCH BEHAR MUNICIPALITY

KHARIMALA KHAGRABARI SLUM NO. 24, WARD NO. 09

AREA:- 19090 SQM.

N



19/9/16
Sub-Assistant Engineer
Cooch Behar Municipality
Cooch Behar

[Signature]
Chairperson
Cooch Behar Municipality
Cooch Behar

INFORMATION TABLE

AREA OF SLUM : 19090 SQM.

POPULATION : 474

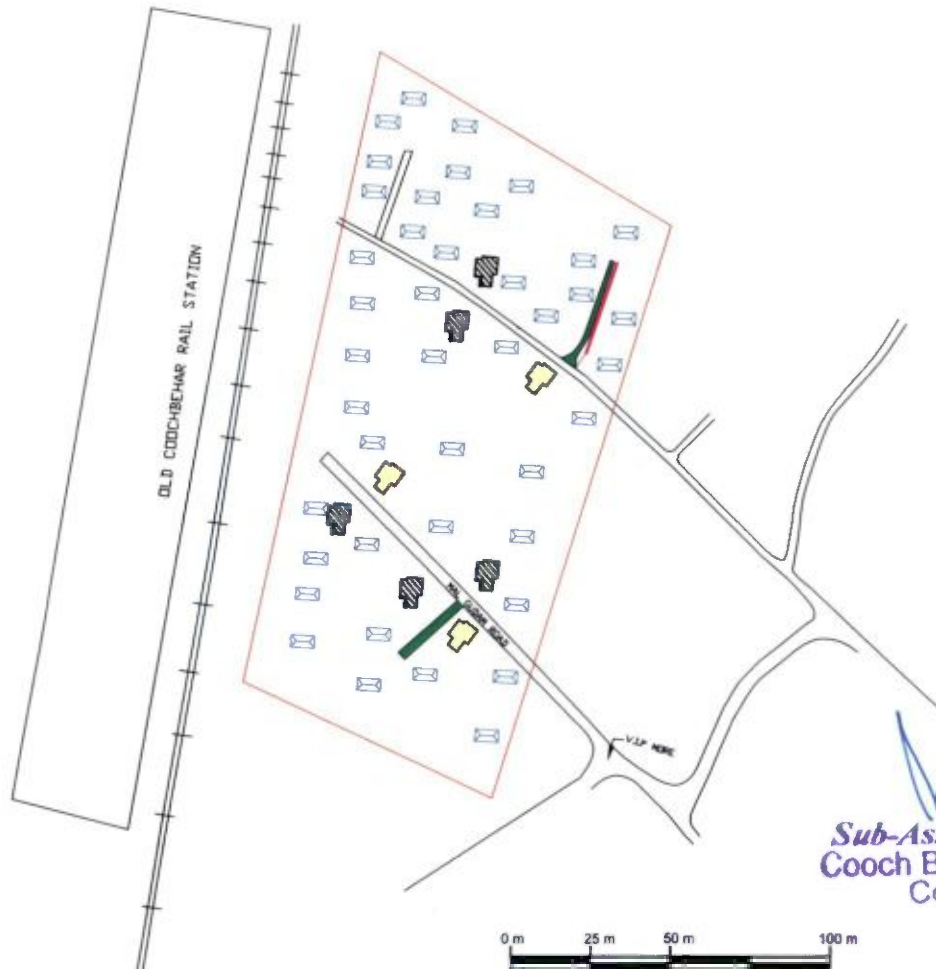
CLIENT : COOCH BEHAR MUNICIPALITY

LEGEND

ITEMS	EXISTING KUTCHA / SEMI PUCCA	QTY	PROPOSED FOR 2016-17	
			PUCCA	QTY
DWELLING HOUSE		63 NOS.		35 NOS.
CONCRETE ROAD				50 SQM
CONCRETE DRAIN				100 M
SLUM BOUNDARY				
APPROVED FOR 2015-16				4 NOS.

COOCH BEHAR MUNICIPALITY

MAL GUDAM ROAD SLUM NO. 25, WARD NO. 10 AREA:- 18310 SQM.



19/9/16
Sub-Assistant Engineer
Cooch Behar Municipality
Cooch Behar

INFORMATION TABLE

AREA OF SLUM : 18310 SQM.

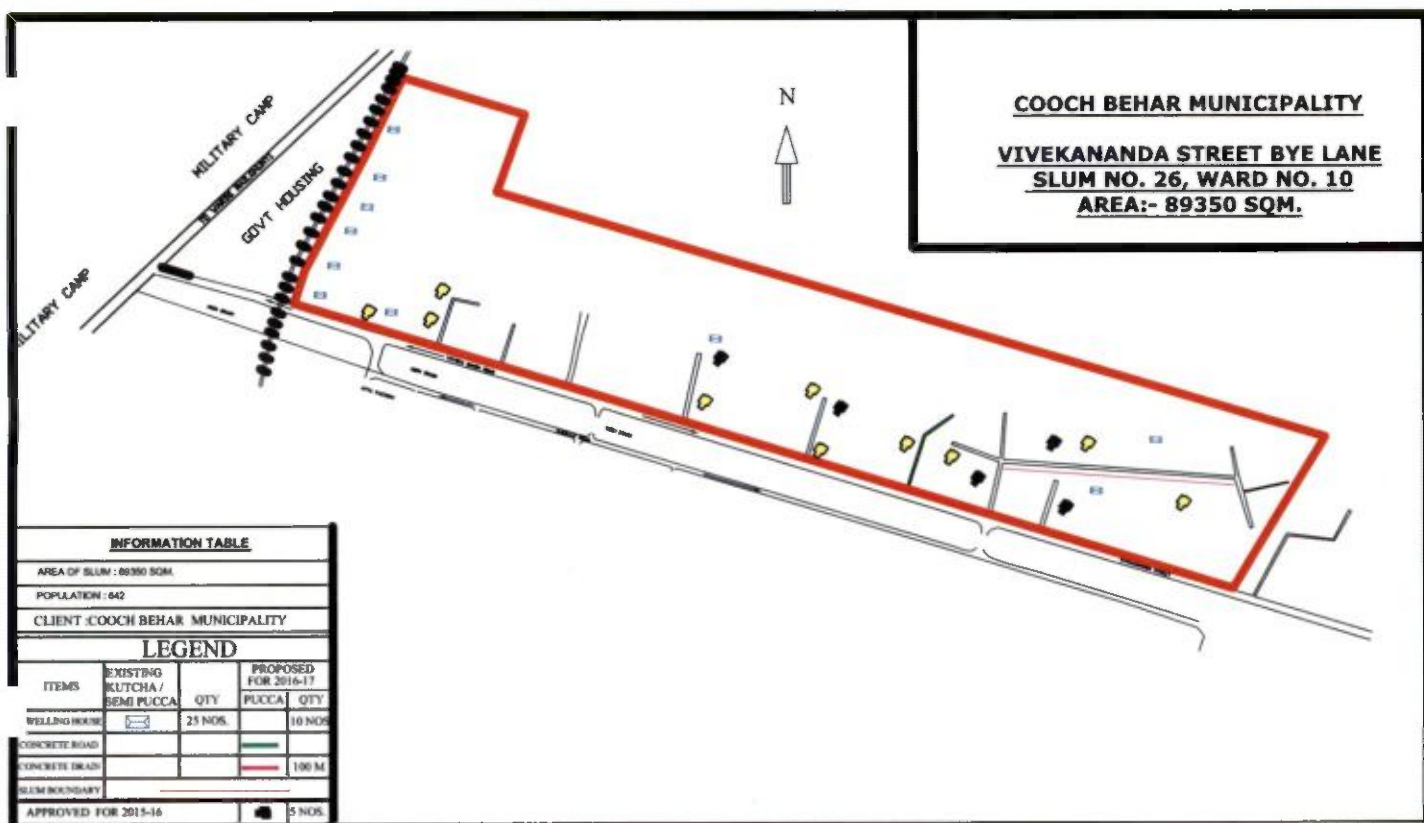
POPULATION : 654

CLIENT : COOCH BEHAR MUNICIPALITY

LEGEND

ITEMS	EXISTING KUTCHA / SEMI PUCCA	QTY	PROPOSED FOR 2016-17	
			PUCCA	QTY
DWELLING HOUSE		50 NOS.		3 NOS.
CONCRETE ROAD				
CONCRETE DRAIN				50 M
SLUM BOUNDARY				
APPROVED FOR 2015-16				5 NOS.

Chairperson
Cooch Behar Municipality
Cooch Behar



INFORMATION TABLE

AREA OF SLUM : 89350 SQM.

POPULATION : 642

CLIENT : COOCH BEHAR MUNICIPALITY

LEGEND

ITEMS	EXISTING KUTCHA/ SEMI PUCCA	QTY	PROPOSED FOR 2016-17 PUCCA	QTY
WELLING HOUSING		25 NOS.		10 NOS.
CONCRETE ROAD				
CONCRETE DRAIN				100 M.
SLUM BOUNDARY				
APPROVED FOR 2015-16				5 NOS.

Anaka 19/9/16
Sub-Assistant Engineer
Cooch Behar Municipality
Cooch Behar

[Signature]
Chairperson
Cooch Behar Municipality
Cooch Behar

N

COOCH BEHAR MUNICIPALITY

**SIB DIGHI BYE LANE
SLUM NO. 27, WARD NO. 10
AREA:- 89010 SQM.**










OLD COOCHBEHAR RAIL STATION

19/9/16
Sub-Assistant Engineer
Cooch Behar Municipality
Cooch Behar

INFORMATION TABLE

AREA OF SLUM : 89010 SQM.
POPULATION : 983
CLIENT : COOCH BEHAR MUNICIPALITY

LEGEND

ITEMS	EXISTING KUTCHA / SEMI PUCCA	QTY	PROPOSED FOR 2016-17	
			PUCCA	QTY
DWELLING HOUSE		64 NOS.		10 NOS.
CONCRETE ROAD				50 SQM
CONCRETE DRAIN				100 M
SLUM BOUNDARY				5 NOS.
APPROVED FOR 2015-16				

[Signature]
Chairperson
Cooch Behar Municipality
Cooch Behar



COOCH BEHAR MUNICIPALITY

GANDHI COLONY
SLUM NO. 28, WARD NO. 11
AREA:- 48690 SQM.



Sub-Assistant Engineer
Cooch Behar Municipality
Cooch Behar

Chairperson
Cooch Behar Municipality
Cooch Behar

INFORMATION TABLE

AREA OF SLUM : 48690 SQM.

POPULATION : 1945

CLIENT : COOCH BEHAR MUNICIPALITY

LEGEND

ITEMS	EXISTING KUTCHA / SEMI PUCCA	QTY	PROPOSED FOR 2016-17	
			PUCCA	QTY
DWELLING HOUSE		21 NOS.		4 NOS.
CONCRETE ROAD				100 SQM
CONCRETE DRAIN				100 M
SLUM BOUNDARY				
APPROVED FOR 2015-16				3 NOS.

COOCH BEHAR MUNICIPALITY

RABINDRA NAGAR COLONY SLUM NO. 31, WARD NO. 12 AREA:- 9274 SQM.



19/9/16
Sub-Assistant Engineer
Cooch Behar Municipality
Cooch Behar

[Signature]
Chairperson
Cooch Behar Municipality
Cooch Behar

0 m 25 m 50 m 100 m

INFORMATION TABLE

AREA OF SLUM : 9274 SQM.

POPULATION : 322

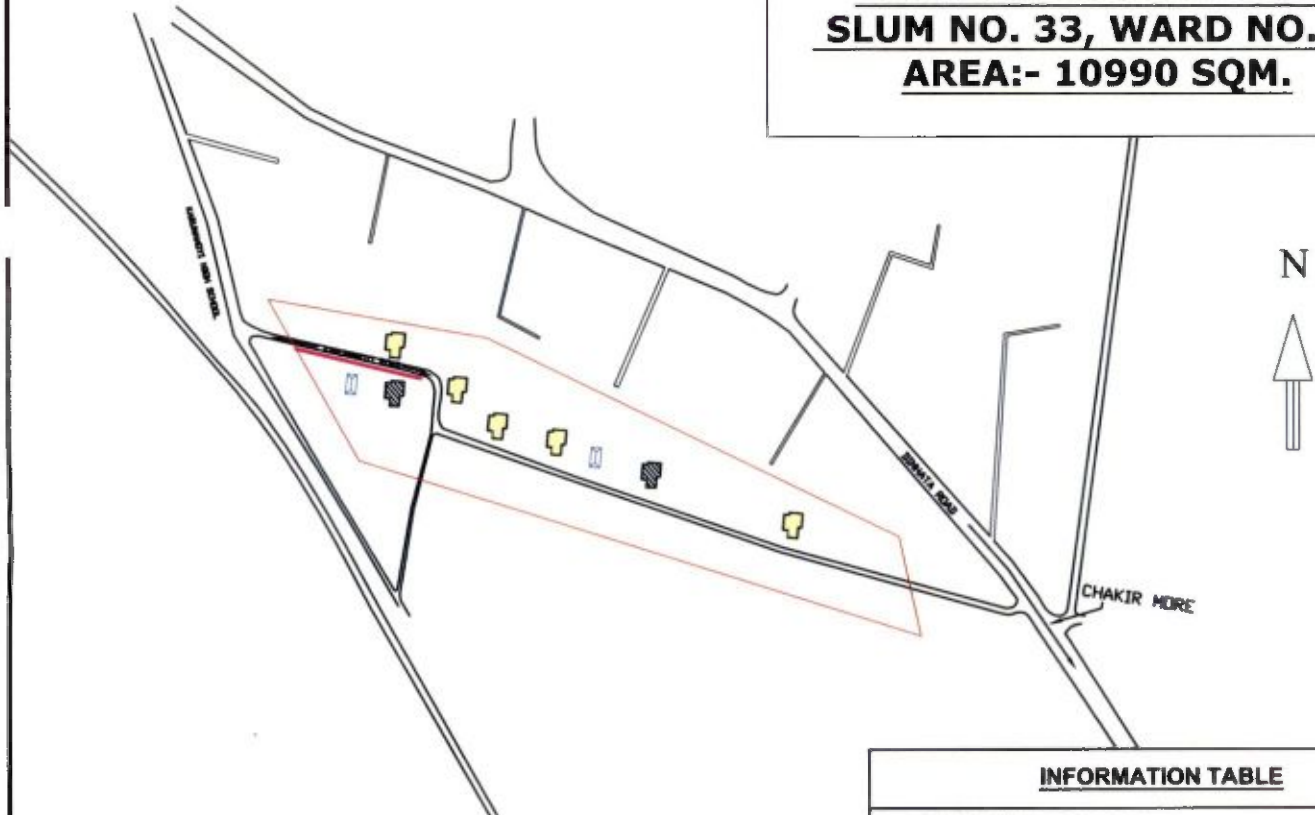
CLIENT : COOCH BEHAR MUNICIPALITY

LEGEND

ITEMS	EXISTING KUTCHA / SEMI PUGCA	QTY	PROPOSED FOR 2016-17	
			PUGCA	QTY
DWELLING HOUSE		52 NOS.		19 NOS.
CONCRETE ROAD				100 SQM
CONCRETE DRAIN				100 M
SLUM BOUNDARY				
APPROVED FOR 2015-16				5 NOS.

COOCH BEHAR MUNICIPALITY

**EXTREME SOUTH POINT
SLUM NO. 33, WARD NO. 13
AREA:- 10990 SQM.**



Maks 19/9/16
Sub-Assistant Engineer
Cooch Behar Municipality
Cooch Behar

0 m 25 m 50 m 100 m

INFORMATION TABLE

AREA OF SLUM : 10990 SQM.

POPULATION : 224

CLIENT : COOCH BEHAR MUNICIPALITY

LEGEND

ITEMS	EXISTING KUTCHA / SEMI PUGGA	QTY	PROPOSED FOR 2016-17	
			PUGGA	
DWELLING HOUSE		9 NOS.		5 NOS.
CONCRETE ROAD				
CONCRETE DRAIN				50 M
SLUM BOUNDARY				
APPROVED FOR 2015-16				2 NOS.

Chairperson
Cooch Behar Municipality
Cooch Behar

COOCH BEHAR MUNICIPALITY

MISTRI PARA SLUM NO. 34, WARD NO. 15 AREA:- 15460 SQM.



INFORMATION TABLE

AREA OF SLUM : 15460 SQM.

POPULATION : 656

CLIENT : COOCH BEHAR MUNICIPALITY

LEGEND

ITEMS	EXISTING KUTCHA / SEMI PUGCA	QTY	PROPOSED FOR 2016-17	
			PUGCA	QTY
DWELLING HOUSE		36 NOS.		5 NOS.
CONCRETE ROAD				50 SQM
CONCRETE DRAIN				50 M
SLUM BOUNDARY				
APPROVED FOR 2015-16				NIL

Made 19/9/16
Sub-Assistant Engineer
Cooch Behar Municipality
Cooch Behar

Chairperson
Cooch Behar Municipality
Cooch Behar

COOCH BEHAR MUNICIPALITY

MATSAJIBI BASTEE SLUM NO. 35, WARD NO. 15 AREA:- 20640 SQM.



19/9/16
Sub-Assistant Engineer
Cooch Behar Municipality
Cooch Behar

Chairperson
Cooch Behar Municipality
Cooch Behar

0 m 25 m 50 m 100 m







INFORMATION TABLE

AREA OF SLUM : 2 0640 SQM.

POPULATION : 578

CLIENT : COOCH BEHAR MUNICIPALITY

LEGEND

ITEMS	EXISTING KUTCHA / SEMI PUCCA	QTY	PROPOSED FOR 2016-17	
			PUCCA	
DWELLING HOUSE		31 NOS.		4 NOS.
CONCRETE ROAD				
CONCRETE DRAIN				50 M
SLUM BOUNDARY				
APPROVED FOR 2015-16				NIL

COOCH BEHAR MUNICIPALITY

MAHAMEDAN BASTI SLUM NO. 36, WARD NO. 15 AREA:- 11330 SQM.



19/9/16
Sub-Assistant Engineer
Cooch Behar Municipality
Cooch Behar



INFORMATION TABLE

AREA OF SLUM : 11330 SQM.

POPULATION : 359

CLIENT : COOCH BEHAR MUNICIPALITY

LEGEND

ITEMS	EXISTING KUTCHA / SEMI PUCCA	QTY	PROPOSED FOR 2016-17	
			PUCCA	QTY
DWELLING HOUSE		24 NOS.		5 NOS.
CONCRETE ROAD				50 SQM
CONCRETE DRAIN				
SLUM BOUNDARY				
APPROVED FOR 2015-16				NIL

Chairperson
Cooch Behar Municipality
Cooch Behar

COOCH BEHAR MUNICIPALITY
1957 COLONY
SLUM NO. 37, WARD NO. 15
AREA:- 23690 SQM.



INFORMATION TABLE

AREA OF SLUM : 23690 SQM.

POPULATION : 181

CLIENT : COOCH BEHAR MUNICIPALITY

LEGEND

ITEMS	EXISTING KUTCHA / SEMI PUCCA	QTY	PROPOSED FOR 2016-17	
			PUCCA	QTY
DWELLING HOUSE		23 NOS.		1 NO.
CONCRETE ROAD				
CONCRETE DRAIN				50 M
SLUM BOUNDARY				
APPROVED FOR 2015-16				NIL

19/9/16
Sub-Assistant Engineer
 Cooch Behar Municipality
 Cooch Behar

Chairperson
 Cooch Behar Municipality
 Cooch Behar

COOCH BEHAR MUNICIPALITY

K. D. ROAD BYE LANE SLUM NO. 38, WARD NO. 16 AREA:- 6859 SQM.



19/9/16
Sub-Assistant Engineer
Cooch Behar Municipality
Cooch Behar

0 m 25 m 50 m 100 m

INFORMATION TABLE

AREA OF SLUM : 6859 SQM.

POPULATION : 121

CLIENT : COOCH BEHAR MUNICIPALITY

LEGEND

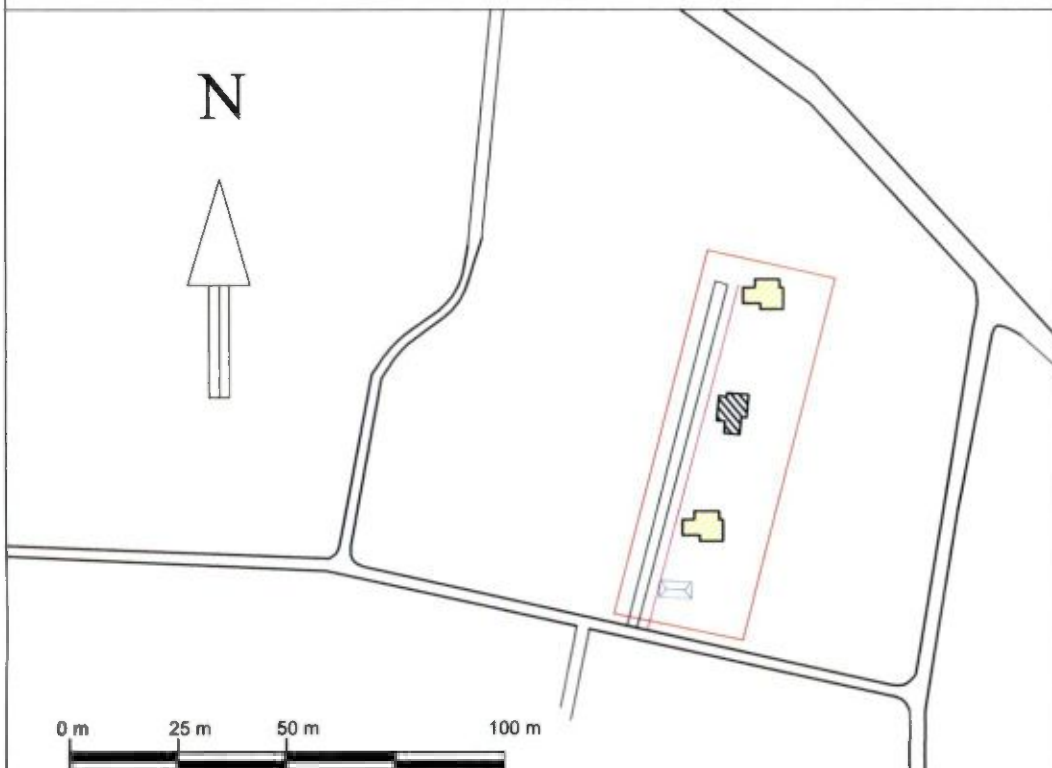
ITEMS	EXISTING KUTCHA / SEMI PUCCA	QTY	PROPOSED FOR 2016-17	
			PUCCA	QTY
DWELLING HOUSE		21 NOS.		3 NOS.
CONCRETE ROAD				
CONCRETE DRAIN				30 M
SLUM BOUNDARY				
APPROVED FOR 2015-16				1 NO.

Chairperson
Cooch Behar Municipality
Cooch Behar

COOCH BEHAR MUNICIPALITY

GHOSH PARA BYE LANE SLUM NO. 39, WARD NO. 16

AREA:- 2590 SQM.









INFORMATION TABLE

AREA OF SLUM : 2590 SQM.

POPULATION : 60

CLIENT : COOCH BEHAR MUNICIPALITY

LEGEND

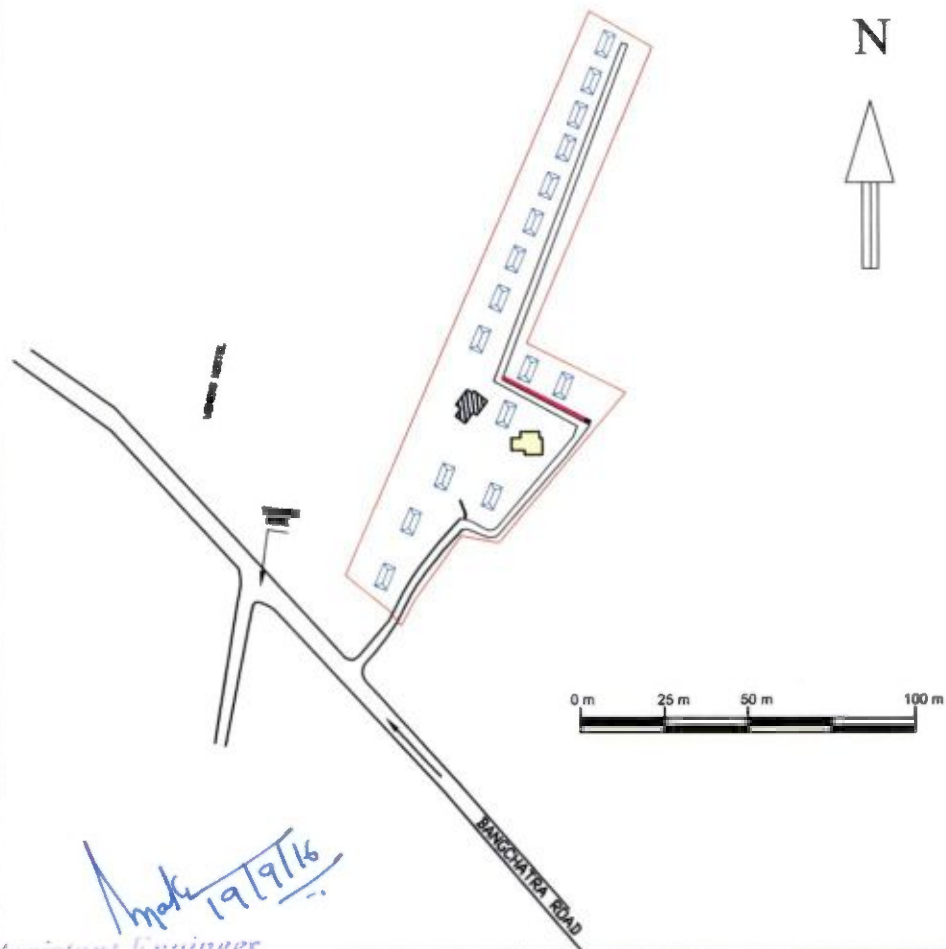
ITEMS	EXISTING KUTCHA / SEMI PUCCA	QTY	PROPOSED FOR 2016-17	
			PUCCA	QTY
DWELLING HOUSE		4 NOS.		2 NOS.
CONCRETE ROAD				
CONCRETE DRAIN				30 M
SLUM BOUNDARY				
APPROVED FOR 2015-16				1 NO.

Sub-Assistant Engineer
Cooch Behar Municipality
Cooch Behar

Chairperson
Cooch Behar Municipality
Cooch Behar

COOCH BEHAR MUNICIPALITY

PHE BASTI SLUM NO. 40, WARD NO. 17 AREA:- 11080 SQM.



Sub-Assistant Engineer
Cooch Behar Municipality
Cooch Behar

Chairperson
Cooch Behar Municipality
Cooch Behar







INFORMATION TABLE

AREA OF SLUM : 11080 SQM.

POPULATION : 139

CLIENT : COOCH BEHAR MUNICIPALITY

LEGEND

ITEMS	EXISTING KUTCHA / SEMI PUCCA	QTY	PROPOSED FOR 2016-17	
			PUCCA	QTY
DWELLING HOUSE		18 NOS.		1 NO.
CONCRETE ROAD				
CONCRETE DRAIN				20 M
SLUM BOUNDARY				
APPROVED FOR 2015-16				1 NO.

COOCH BEHAR MUNICIPALITY

MAGAZINE ROAD BYE LANE SLUM NO. 41, WARD NO. 17 AREA:- 6442 SQM.



Sub-Assistant Engineer
Cooch Behar Municipality
Cooch Behar



INFORMATION TABLE

AREA OF SLUM : 6442 SQM.

POPULATION : 97

CLIENT : COOCH BEHAR MUNICIPALITY

LEGEND

ITEMS	EXISTING KUTCHA / SEMI PUCCA	QTY	PROPOSED FOR 2016-17	
			PUCCA	QTY
DWELLING HOUSE		2 NOS.		1 NO.
CONCRETE ROAD				
CONCRETE DRAIN				20 M
SLUM BOUNDARY				
APPROVED FOR 2015-16				1 NO.

Chairperson
Cooch Behar Municipality
Cooch Behar

COOCH BEHAR MUNICIPALITY

TEMPLE STREET BYE LANE SLUM NO. 42, WARD NO. 18

AREA:- 4094 SQM.

N



SABAR GOVT. SCHOOL

Mats 12/9/16
Sub-Assistant Engineer
Cooch Behar Municipality
Cooch Behar

INFORMATION TABLE

AREA OF SLUM : 4094 SQM.

POPULATION : 170

CLIENT : COOCH BEHAR MUNICIPALITY

LEGEND

ITEMS	EXISTING KUTCHA / SEMI PUCCA	QTY	PROPOSED FOR 2016-17	
			PUCCA	QTY
DWELLING HOUSE		29 NOS.		2 NOS.
CONCRETE ROAD				
CONCRETE DRAIN				50 M
SLUM BOUNDARY				
APPROVED FOR 2015-16				5 NOS.

[Signature]
Chairperson
Cooch Behar Municipality
Cooch Behar

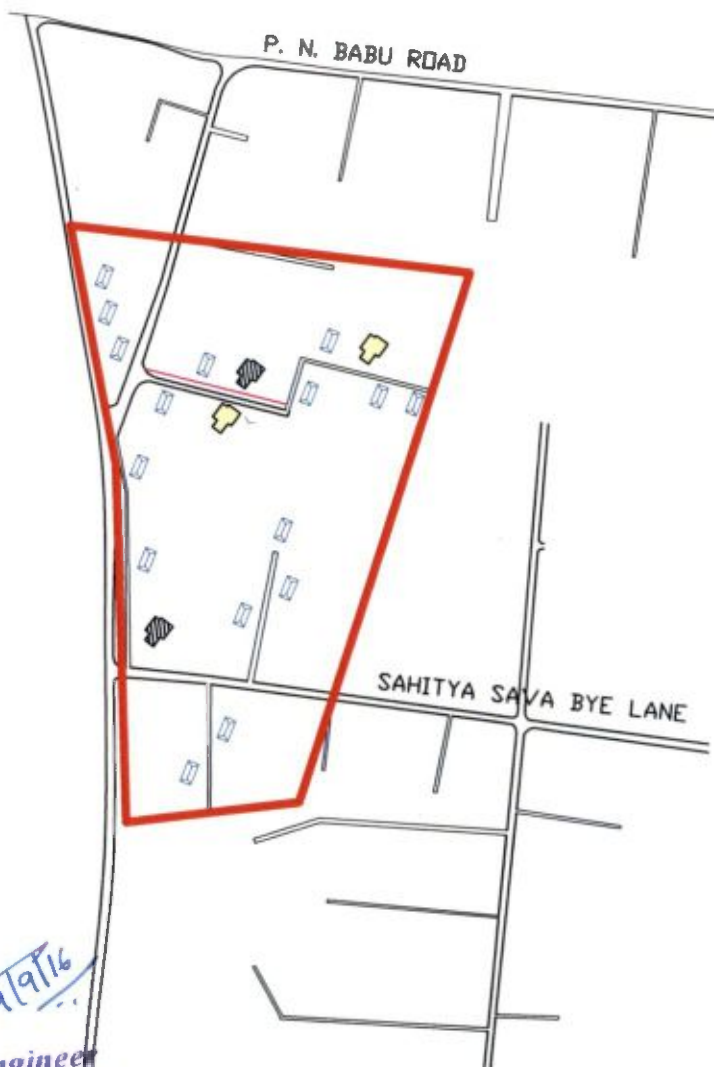
0 m 25 m 50 m 100 m

COOCH BEHAR MUNICIPALITY

SAHITYA SAVA BYE LANE SLUM NO. 43, WARD NO. 18

AREA:- 9553 SQM.

N



Mak 19/9/16
Sub-Assistant Engineer
Cooch Behar Municipality
Cooch Behar


Chairperson
Cooch Behar Municipality
Cooch Behar

0 m 25 m 50 m 100 m







INFORMATION TABLE

AREA OF SLUM : 9553 SQM.

POPULATION : 156

CLIENT : COOCH BEHAR MUNICIPALITY

LEGEND

ITEMS	EXISTING KUTCHA / SEMI PUCCA	QTY	PROPOSED FOR 2016-17	
			PUCCA	QTY
DWELLING HOUSE		20 NOS.		2 NOS.
CONCRETE ROAD				
CONCRETE DRAIN				50 M
SLUM BOUNDARY				
APPROVED FOR 2015-16				2 NOS.

COOCH BEHAR MUNICIPALITY

SUSHIL DAS PALLY
SLUM NO. 44, WARD NO. 19
AREA:- 49920 SQM.



INFORMATION TABLE

AREA OF SLUM : 49920 SQM.

POPULATION : 1803

CLIENT : COOCH BEHAR MUNICIPALITY

LEGEND

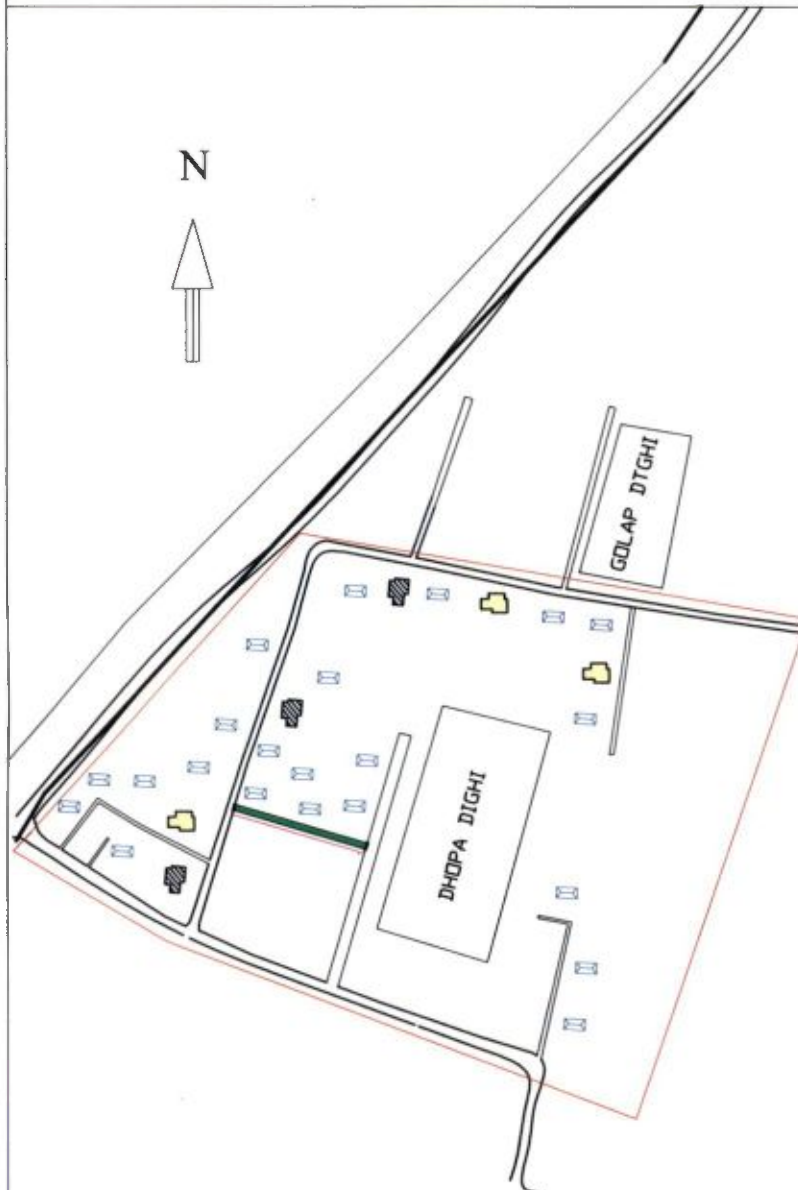
ITEMS	EXISTING KUTCHA / SEMI PUGCA	QTY	PROPOSED FOR 2016-17	
			PUGCA	
DWELLING HOUSE		86 NOS.		6 NOS.
CONCRETE ROAD				50 SQM
CONCRETE DRAIN				50 M
SLUM BOUNDARY				
APPROVED FOR 2015-16				5 NOS.

Chairperson
Cooch Behar Municipality
Cooch Behar

Sub-Assistant Engineer
Cooch Behar Municipality
Cooch Behar

COOCH BEHAR MUNICIPALITY

LICHU TALA COLONY-I SLUM NO. 45, WARD NO. 19 AREA:- 38240 SQM.



19/9/16
Sub-Assistant Engineer
Cooch Behar Municipality
Cooch Behar

Chairperson
Cooch Behar Municipality
Cooch Behar

0 m 25 m 50 m 100 m







INFORMATION TABLE

AREA OF SLUM : 38240 SQM.

POPULATION : 708

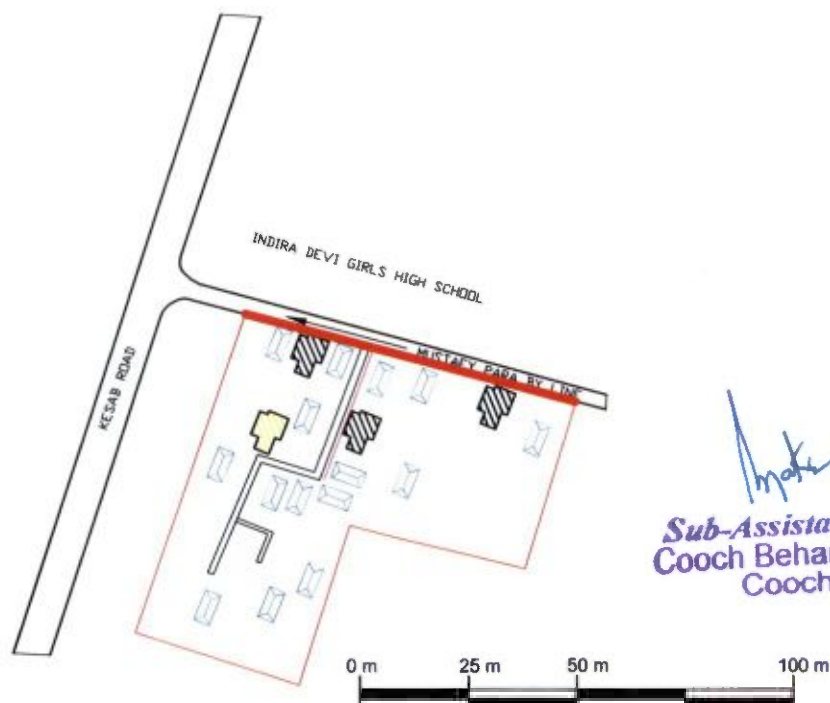
CLIENT : COOCH BEHAR MUNICIPALITY

LEGEND

ITEMS	EXISTING KUTCHA / SEMI PUGGA	QTY	PROPOSED FOR 2016-17	
			PUGGA	
DWELLING HOUSE		28 NOS.		3 NOS.
CONCRETE ROAD				30 SQM
CONCRETE DRAIN				30 M
SLUM BOUNDARY				
APPROVED FOR 2015-16				3 NOS.

COOCH BEHAR MUNICIPALITY

MUSTAFI PARA SLUM NO. 47, WARD NO. 19 AREA:- 4689 SQM.



19/9/16
Sub-Assistant Engineer
Cooch Behar Municipality
Cooch Behar

INFORMATION TABLE

AREA OF SLUM : 4689 SQM.

POPULATION : 82

CLIENT : COOCH BEHAR MUNICIPALITY

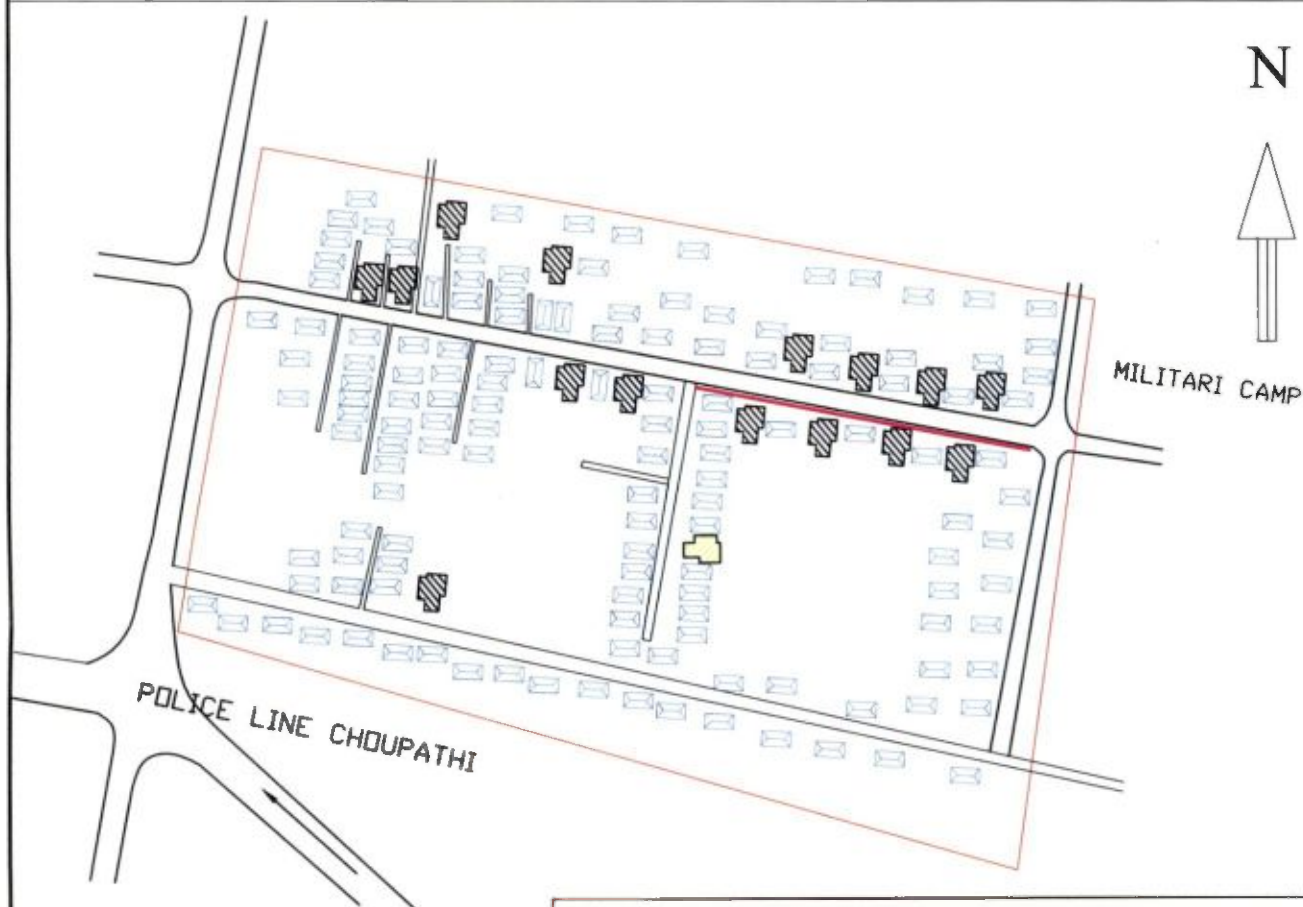
LEGEND

ITEMS	EXISTING KUTCHA / SEMI PUCCA	QTY	PROPOSED FOR 2016-17	
			PUCCA	
DWELLING HOUSE		19 NOS.		1 NO.
CONCRETE ROAD				
CONCRETE DRAIN				30 M
SLUM BOUNDARY				
APPROVED FOR 2015-16				3 NOS.

Chairperson
Cooch Behar Municipality
Cooch Behar

COOCH BEHAR MUNICIPALITY

KHALASHI PATTY SLUM NO. 50, WARD NO. 20 AREA:- 29340 SQM.



Maks 19/9/16
Sub-Assistant Engineer
Cooch Behar Municipality
Cooch Behar

[Signature]
Chairperson
Cooch Behar Municipality
Cooch Behar







INFORMATION TABLE

AREA OF SLUM : 29340 SQM.

POPULATION : 1003

CLIENT : COOCH BEHAR MUNICIPALITY

LEGEND

ITEMS	EXISTING KUTCHA / SEMI PUGCA	QTY	PROPOSED FOR 2016-17	
			PUGCA	QTY
DWELLING HOUSE		150 NOS.		1 NO.
CONCRETE ROAD				
CONCRETE DRAIN				120 M
SLUM BOUNDARY				
APPROVED FOR 2015-16				15 NOS.

COOCH BEHAR MUNICIPALITY

DHAKESWARI COLONY WEST

SLUM NO. 54, WARD NO. 03

AREA:- 38110 SQM.



19/9/16
Sub-Assistant Engineer
Cooch Behar Municipality
Cooch Behar

0 m 25 m 50 m 100 m

[Signature]
Chairperson
Cooch Behar Municipality
Cooch Behar

INFORMATION TABLE

AREA OF SLUM : 38110 SQM.

POPULATION : 508

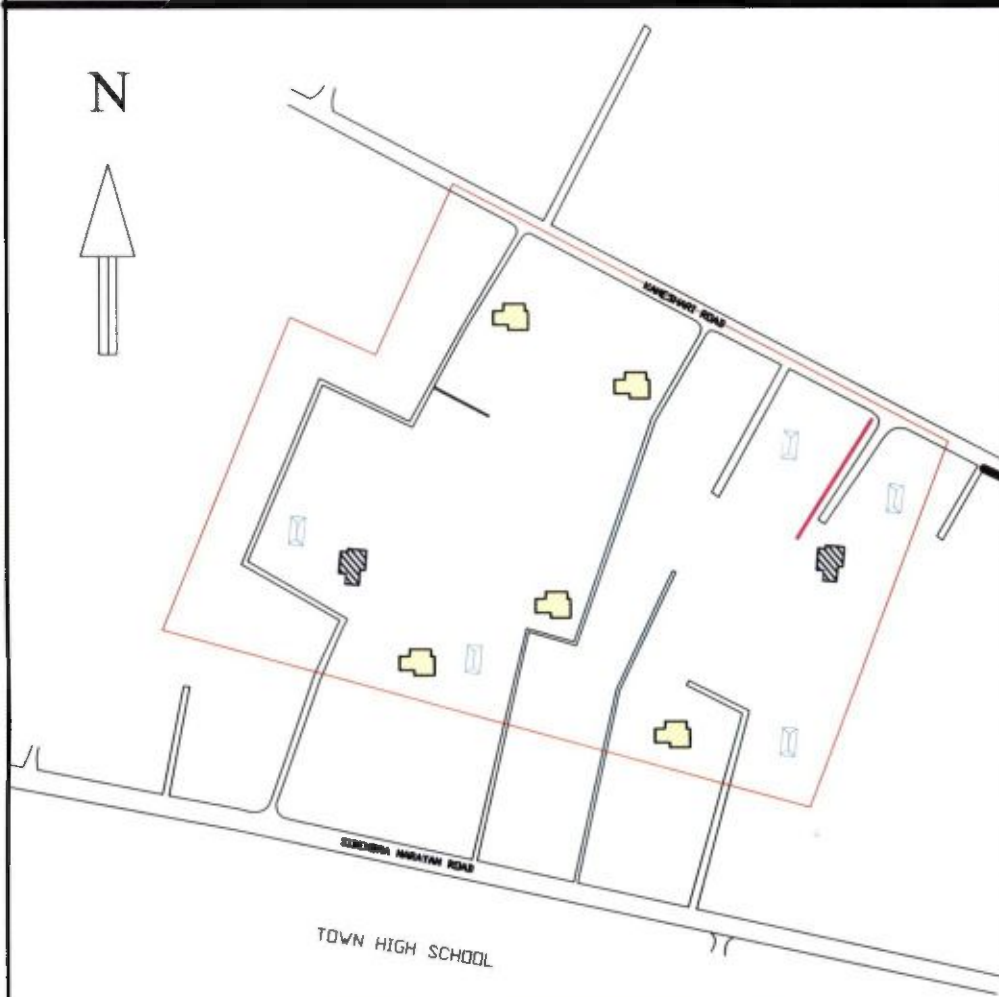
CLIENT : COOCH BEHAR MUNICIPALITY

LEGEND

ITEMS	EXISTING KUTCHA / SEMI PUCCA	QTY	PROPOSED FOR 2016-17	
			PUCCA	
DWELLING HOUSE		37 NOS.		12 NOS
CONCRETE ROAD				
CONCRETE DRAIN				30 M
SLUM BOUNDARY				
APPROVED FOR 2015-16				3 NOS.

COOCH BEHAR MUNICIPALITY

KAMESWARI RD 2ND BY LANE SLUM NO. 55, WARD NO. 04 AREA:- 31900 SQM.



INFORMATION TABLE

AREA OF SLUM : 31900 SQM.

POPULATION : 568

CLIENT : COOCH BEHAR MUNICIPALITY

LEGEND

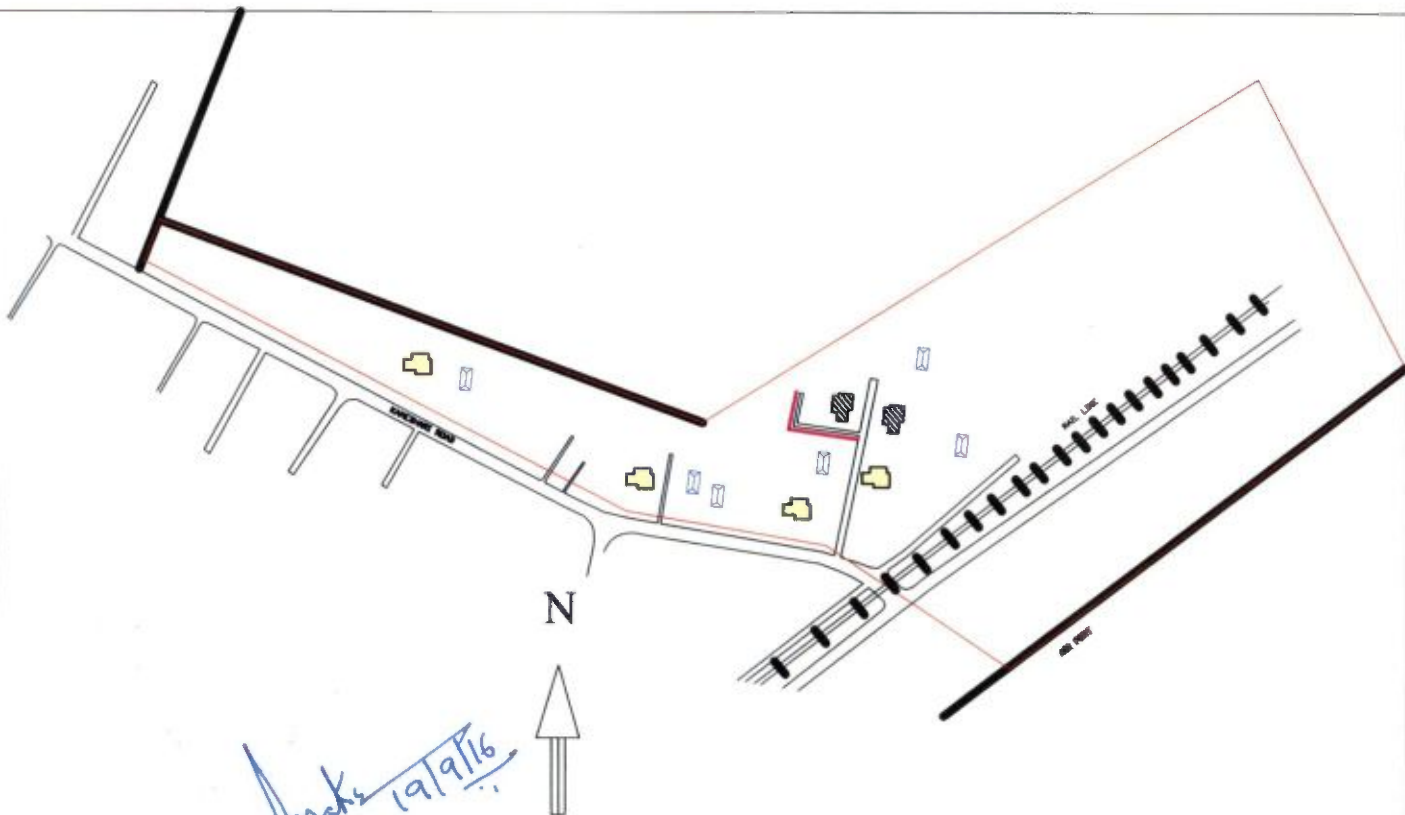
ITEMS	EXISTING KUTCHA / SEMI PUCCA	QTY	PROPOSED FOR 2015-16	
			PUCCA	QTY
DWELLING HOUSE		10 NOS.		5 NOS.
CONCRETE ROAD				
CONCRETE DRAIN				30 M
SLUM BOUNDARY				
APPROVED FOR 2015-16				2 NOS.

Sub-Assistant Engineer
Cooch Behar Municipality
Cooch Behar

Chairperson
Cooch Behar Municipality
Cooch Behar

COOCH BEHAR MUNICIPALITY

SALBAGAN COLONY SLUM NO. 56, WARD NO. 04 AREA:- 34110 SQM.



Maks 19/9/16
Sub-Assistant Engineer
Cooch Behar Municipality
Cooch Behar

0 m 25 m 50 m 100 m

[Signature]
Chairperson
Cooch Behar Municipality
Cooch Behar

INFORMATION TABLE

AREA OF SLUM : 33600 SQM.

POPULATION : 445

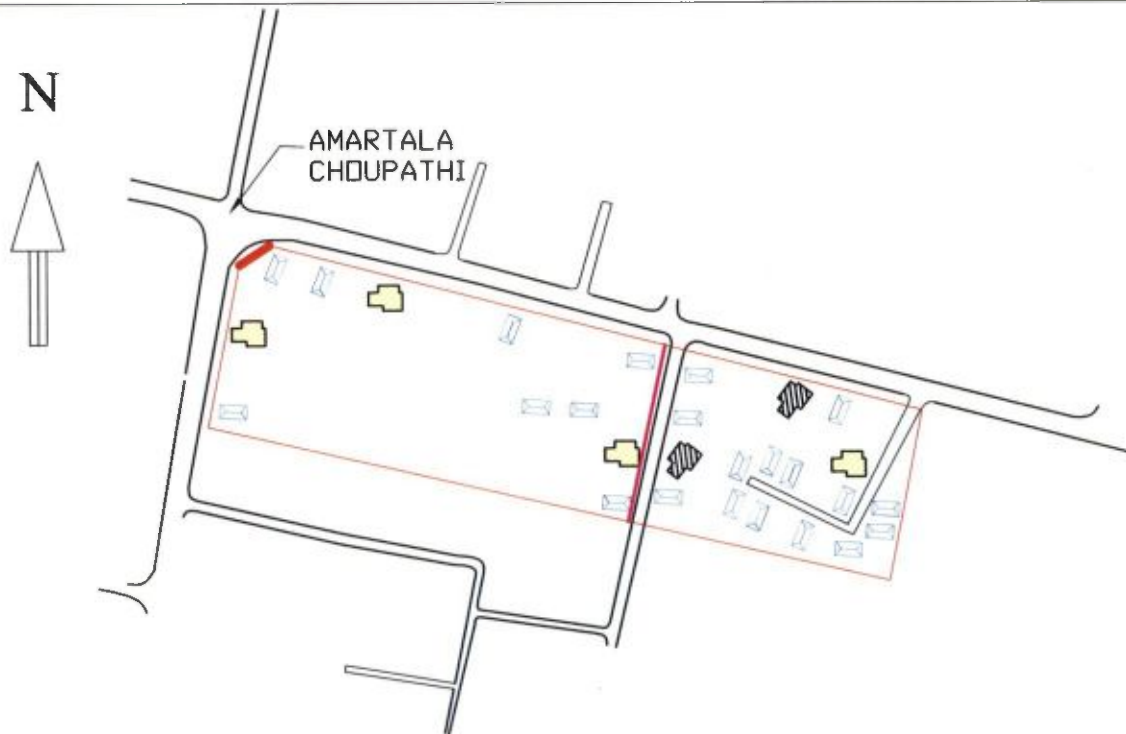
CLIENT : COOCH BEHAR MUNICIPALITY

LEGEND

ITEMS	EXISTING KUTCHA / SEMI PUCCA	QTY	PROPOSED FOR 2016-17	
			PUCCA	QTY
DWELLING HOUSE		12 NOS.		4 NOS.
CONCRETE ROAD				
CONCRETE DRAIN				40 M
SLUM BOUNDARY				
APPROVED FOR 2015-16				2 NOS.

COOCH BEHAR MUNICIPALITY

RABIDAS PALLY NORTH SLUM NO. 57, WARD NO. 05 AREA:- 8580 SQM.



0 m 25 m 50 m 100 m

Makes 19/9/16
Sub-Assistant Engineer
Cooch Behar Municipality
Cooch Behar


Chairperson
Cooch Behar Municipality
Cooch Behar







INFORMATION TABLE

AREA OF SLUM : 8580 SQM.

POPULATION : 349

CLIENT : COOCH BEHAR MUNICIPALITY

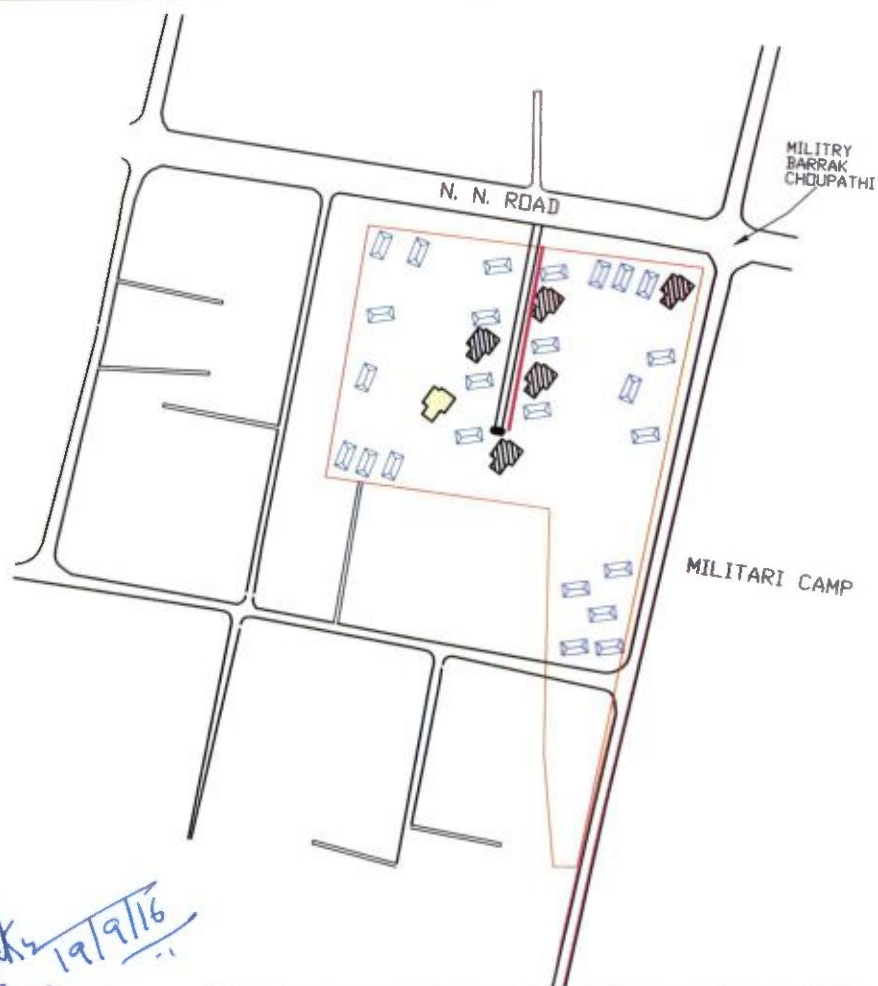
LEGEND

ITEMS	EXISTING KUTCHA / SEMI PUGGA	QTY	PROPOSED FOR 2016-17	
			PUGGA	
DWELLING HOUSE		28 NOS.		4 NOS.
CONCRETE ROAD				
CONCRETE DRAIN				40 M
SLUM BOUNDARY				
APPROVED FOR 2015-16				2 NOS.

COOCH BEHAR MUNICIPALITY

NUTUN PALLY EAST SLUM NO. 59, WARD NO. 08 AREA:- 7248 SQM.

N



19/9/16
Sub-Assistant Engineer
Cooch Behar Municipality
Cooch Behar

0 m 25 m 50 m 100 m

[Signature]

Chairperson
Cooch Behar Municipality
Cooch Behar

INFORMATION TABLE

AREA OF SLUM : 7248 SQM.

POPULATION : 367

CLIENT : COOCH BEHAR MUNICIPALITY

LEGEND

ITEMS	EXISTING KUTCHA / SEMI PUCCA	QTY	PROPOSED FOR 2016-17	
			PUCCA	
DWELLING HOUSE		31 NOS.		1 NO.
CONCRETE ROAD				
CONCRETE DRAIN				50 M
SLUM BOUNDARY				
APPROVED FOR 2015-16				5 NOS.

COOCH BEHAR MUNICIPALITY

KASAI PATTY EAST SLUM NO. 60, WARD NO. 09

AREA:- 8186 SQM.



Sub-Assistant Engineer
Cooch Behar Municipality
Cooch Behar



Chairperson
Cooch Behar Municipality
Cooch Behar

INFORMATION TABLE

AREA OF SLUM : 8186 SQM.

POPULATION : 402

CLIENT : COOCH BEHAR MUNICIPALITY

LEGEND

ITEMS	EXISTING KUTCHA / SEMI PUCCA	QTY	PROPOSED FOR 2016-17	
			PUCCA	
DWELLING HOUSE		10 NOS.		1 NO.
CONCRETE ROAD				
CONCRETE DRAIN				30 M
SLUM BOUNDARY				
APPROVED FOR 2015-16				2 NOS.

COOCH BEHAR MUNICIPALITY

SIB DIGHI NORTH SLUM NO. 62, WARD NO. 10 AREA:- 15080 SQM.



Maks 19/9/16
Sub-Assistant Engineer
Cooch Behar Municipality
Cooch Behar

[Signature]
Chairperson
Cooch Behar Municipality
Cooch Behar

INFORMATION TABLE

AREA OF SLUM : 15080 SQM.

POPULATION : 562

CLIENT : COOCH BEHAR MUNICIPALITY

LEGEND

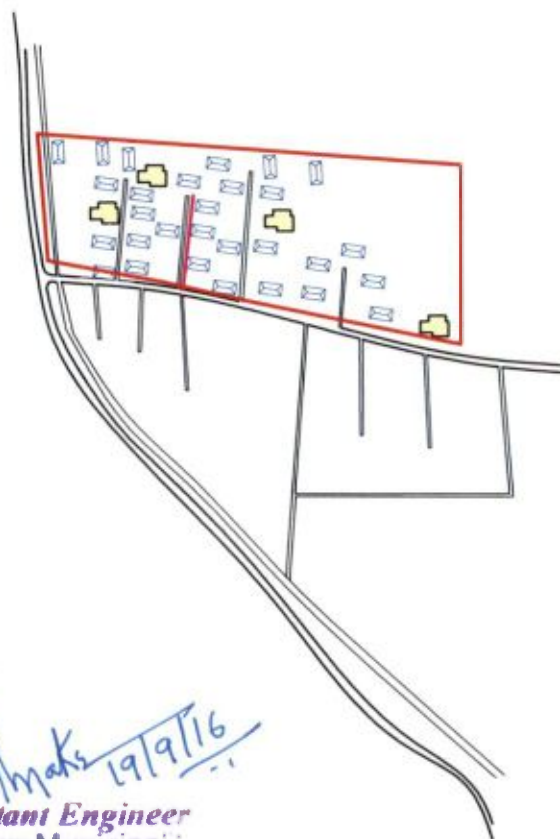
ITEMS	EXISTING KUTCHA / SEMI PUCCA	QTY	PROPOSED FOR 2016-17	
			PUCCA	
DWELLING HOUSE		14 NOS.		5 NOS.
CONCRETE ROAD				
CONCRETE DRAIN				100 M
SLUM BOUNDARY				
APPROVED FOR 2015-16				2 NOS.

N



COOCH BEHAR MUNICIPALITY

MISTRI PARA NORTH
SLUM NO. 65, WARD NO. 15
AREA:- 3640 SQM.



Maks 19/9/16
Sub-Assistant Engineer
Cooch Behar Municipality
Cooch Behar

[Signature]
Chairperson
Cooch Behar Municipality
Cooch Behar



INFORMATION TABLE

AREA OF SLUM : 3640 SQM.

POPULATION : 450

CLIENT : COOCH BEHAR MUNICIPALITY

LEGEND

ITEMS	EXISTING KUTCHA / SEMI PUCCA	QTY	PROPOSED FOR 2016-17	
			PUCCA	
DWELLING HOUSE		33 NOS.		4 NOS.
CONCRETE ROAD				
CONCRETE DRAIN				50 M
SLUM BOUNDARY				
APPROVED FOR 2015-16				NIL



COOCH BEHAR MUNICIPALITY

MATSAJIBI BASTEE WEST
SLUM NO. 66, WARD NO. 15
AREA:- 8905 SQM.



Indu 19/9/16
Sub-Assistant Engineer
Cooch Behar Municipality
Cooch Behar


Chairperson
Cooch Behar Municipality
Cooch Behar








INFORMATION TABLE

AREA OF SLUM : 8905 SQM.

POPULATION : 358

CLIENT : COOCH BEHAR MUNICIPALITY

LEGEND

ITEMS	EXISTING KUTCHA / SEMI PUGCA	QTY	PROPOSED FOR 2016-17	
			PUGCA	
DWELLING HOUSE		30 NOS.		6 NOS.
CONCRETE ROAD				
CONCRETE DRAIN				100 M
SLUM BOUNDARY				

APPROVED FOR 2015-16



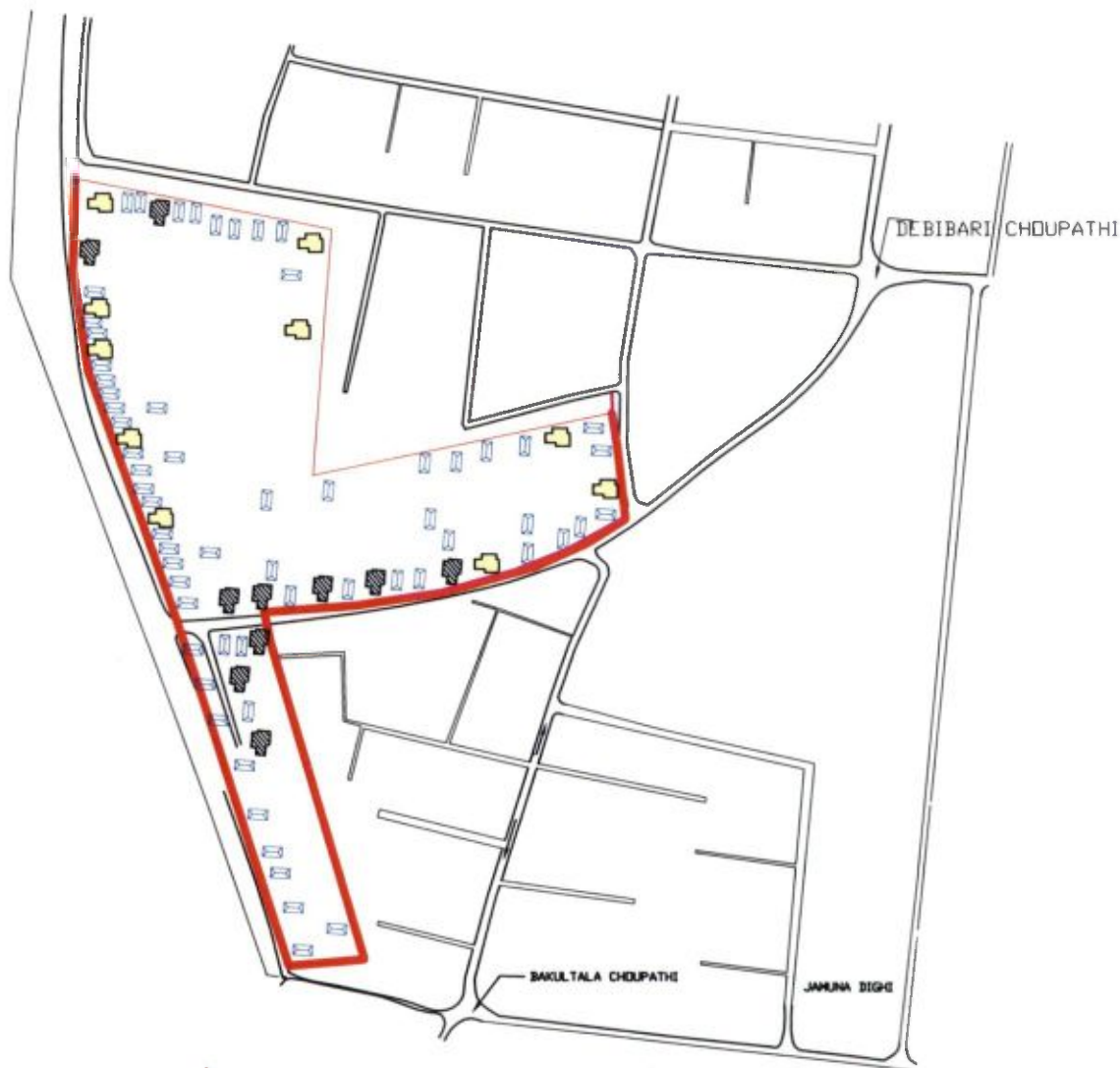
NIL



COOCH BEHAR MUNICIPALITY

**SUSHIL DAS PALLY SOUTH
SLUM NO. 68, WARD NO. 19**

AREA:- 9990 SQM.



19/9/16
Sub-Assistant Engineer
Cooch Behar Municipality
Cooch Behar

[Signature]
Chairperson
Cooch Behar Municipality
Cooch Behar



INFORMATION TABLE

AREA OF SLUM : 9990 SQM.

POPULATION : 584

CLIENT : COOCH BEHAR MUNICIPALITY

LEGEND

ITEMS	EXISTING KUTCHA / SEMI PUGGA	QTY	PROPOSED FOR 2016-17	
			PUGGA	
DWELLING HOUSE		83 NOS.		10 NOS
CONCRETE ROAD				
CONCRETE DRAIN				100 M
SLUM BOUNDARY				
APPROVED FOR 2015-16				10 NOS.

COOCH BEHAR MUNICIPALITY

LICHU TALA COLONY-II SLUM NO. 69, WARD NO. 19 AREA:- 17060 SQM.



Sub-Assistant Engineer
Cooch Behar Municipality
Cooch Behar

Chairperson
Cooch Behar Municipality
Cooch Behar



INFORMATION TABLE

AREA OF SLUM : 17060 SQM.

POPULATION : 248

CLIENT : COOCH BEHAR MUNICIPALITY

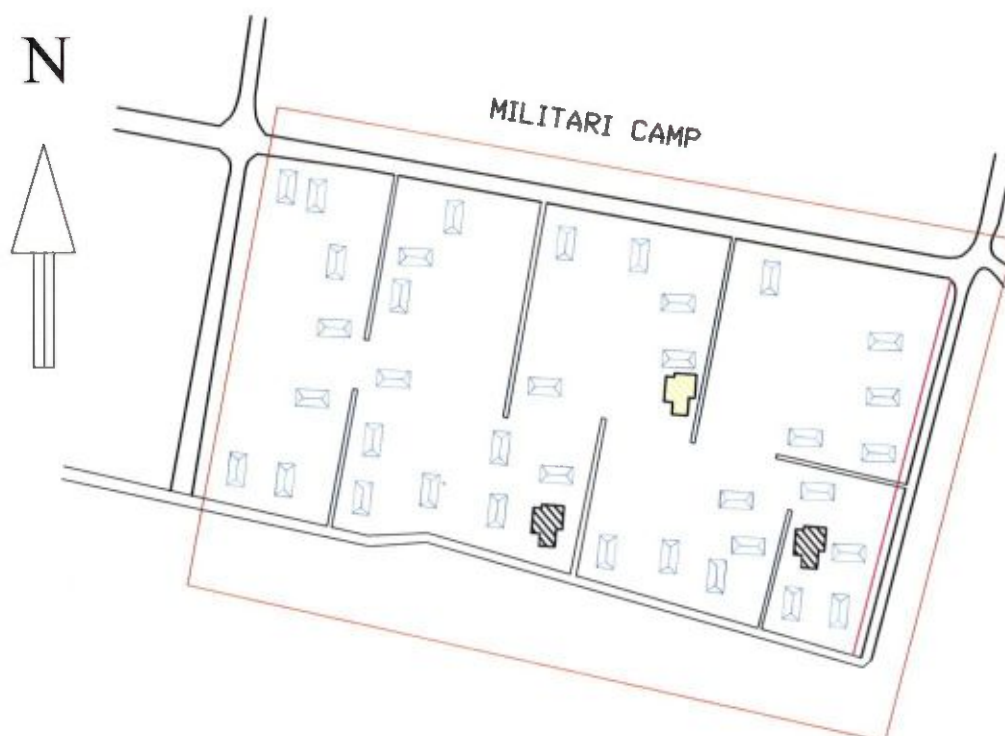
LEGEND

ITEMS	EXISTING KUTCHA / SEMI PUCCA	QTY	PROPOSED FOR 2016-17	
			PUCCA	
DWELLING HOUSE		14 NOS.		1 NO.
CONCRETE ROAD				
CONCRETE DRAIN				50 M
SLUM BOUNDARY				
APPROVED FOR 2015-16				2 NOS.

COOCH BEHAR MUNICIPALITY

KHALASHI PATTY SOUTH SLUM NO. 70, WARD NO. 20

AREA:- 21020 SQM.



INFORMATION TABLE

AREA OF SLUM : 21020 SQM.

POPULATION : 607

CLIENT : COOCH BEHAR MUNICIPALITY

LEGEND

ITEMS	EXISTING KUTCHA / SEMI PUCCA	QTY	PROPOSED FOR 2016-17	
			PUCCA	QTY
DWELLING HOUSE		39 NOS.		1 NO.
CONCRETE ROAD				
CONCRETE DRAIN				100 M
SLUM BOUNDARY				
APPROVED FOR 2015-16				2 NOS.

Sub-Assistant Engineer
Cooch Behar Municipality
Cooch Behar

Chairperson
Cooch Behar Municipality
Cooch Behar

Executive Summary

Project Details			West Bengal	
1	State		:	Cooch Behar
2	City		:	Pradhan Mantri Awas Yojana, Housing For All. (Urban)
3	Project Name		:	2092.82
4	Project Cost	(Rs. In Lacs)	:	775.50
5	Central Share	(Rs. In Lacs)	:	1092.94
6	State Share	(Rs. In Lacs)	:	95.13
7	ULB Share	(Rs. In Lacs)	:	129.25
8	Beneficiary Share		:	PWD (WB) w.e.f.1.7.14 with current corrigendum.
10	SOR Adopted		:	

Project Contributions (Physical + Financial) (Rs. In lacs)

Sl No.	Scheme Component	Type	Quantity		Unit	Rate (in Rs./unit)	Proposed project cost (in lakh)	Appraised Project Cost (in lakh)	Central Share	State Govt. Share	ULB Share	Beneficiaries Share
			Slum	Non Slum								
A. HOUSING												
1	New in- situ	Single storied units	322	195	Nos.	368000.00	1902.56	1902.56	775.50	997.81		129.25
2	Up-gradation											
3	Rental											
4	Transit						1902.56	1902.56	775.50	997.81	0.00	129.25
Total Housing Cost Sub Total (A)												
B. INFRASTRUCTURE												
Sl No.	Scheme Component	Type	Quantity		Unit	Rate (in Rs./unit)	Proposed project cost (in lakh)	Appraised Project Cost (in lakh)	Central Share	State Govt. Share	ULB Share	Beneficiaries Share
			Slum	Non Slum								
1	CC Roads	Cement Concrete	800	1184	Sqm.	832.00	16.507	16.507	0.00	8.253	8.253	
2	Drain	Cement Concrete	2585	3025.23	Mtr	3097.00	173.749	173.749	0.00	86.874	86.874	
Total Infrastructure Cost Sub Total (B)							190.256	190.256		95.128	95.128	0.00
Total (A+B)							2092.82	2092.82	775.50	1092.94	95.128	129.25

Signature of the ULB Level Competent

Name & Designation: M.S. Molla, E.O., Cooch Behar Municipality

Address: MJN Road, Sagar Dighi (South), Cooch Behar

Fax No: +91-03582-222656

Telephone No.: +91-03582-222656

Mobile No.: 9474333578

E-mail:

Signature of the State Level Competent Technical Officer

Name & Designation: Amit Das, Chief Engineer, Municipal Engineering Dept. of West Bengal

Address: Bikash Bhawan, South Block, 1st Floor, Salt Lake, Kolkata - 700068

Fax No: +91- 33- 23375474

Telephone No.: +91-33-23371331

Mobile No.: (0)9475825219

E-mail: ce_medite@yahoo.com

Signature of the State Level Nodal Officer

Name & Designation: Sri M.N. Pradhan, IAS, Director, SUDA

Address: State Urban Development Agency

Fax No: 91-33-23585767

Telephone No: +91-33-23585767

Mobile No.: (0) 9830031488

E-Mail: wbsudadir@gmail.com

Chief Engineer

M.E. Directorate

Dept. of Municipal Affairs

Govt. of West Bengal

Signature of the Chairman / CEO/Commissioner of ULB/Implementing Agency

Name & Designation: Smt. Reba Kundu, Chairperson, Cooch Behar Municipality

Address: MJN Road, Sagar Dighi (South), Cooch Behar

Fax No: 03582-222656

Telephone No.: 03582-222656

Mobile No.: 9434078910

E-mail No.: chairmancbm@gmail.com

Chairperson
Cooch Behar Municipality

COOCH BEHAR MUNICIPALITY
WORK AND COST SUMMARY - SLUM WISE DETAILS (2016-17)

WORK AND COST SUMMARY - SLUM WISE DETAILS (2017-18)										
Slum No.	Name of Slum	Area SqKm	Population	HOUSING		PHYSICAL INFRASTRUCTURE				Grand Total (Rs. In lakh)
				Dwelling Units (@ Rs.3.68 Lakh/ each)		Drainage (M) (Rs.3097.00/M)		Concrete Roads (@ Rs. 832.00/Sqm.)		
				Qty.	Amt.	Qty.	Amt.	Qty.	Amt.	
1	MANTU DAS GUPTA PALLY (S.C-001)	0.1078	1582	4	14.72	55	1.70	0	0.00	16.42
2	RAJMATA PALLY (S.C.-002)	0.0078	121	1	3.68	30	0.93	0	0.00	4.61
3	SHYMA PRASAD PALLY (S.C-003)	0.0099	157	17	62.56	100	3.10	0	0.00	65.66
5	A.P.C. ROAD BYE LANE (S.C.-005)	0.0058	64	2	7.36	20	0.62	0	0.00	7.98
6	DHAKESWARI COLONY (S.C-006)	0.0239	483	6	22.08	50	1.55	0	0.00	23.63
7	KALA BAGAN NETAJI COLONY (S.C-007)	0.0183	488	5	18.40	50	1.55	0	0.00	19.95
8	ASHUTOSH COLONY-I (S.C-008)	0.0072	218	4	14.72	0	0.00	70	0.58	15.30
9	ASHUTOSH COLONY-II (S.C-009)	0.0183	256	9	33.12	0	0.00	50	0.42	33.54
10	S.N RD BYE LANE (S.C-010)	0.0202	716	10	36.80	30	0.93	0	0.00	37.73
11	KAMESWARI RD BYE LANE (S.C-011)	0.0227	257	1	3.68	20	0.62	0	0.00	4.30
12	SALBAGAN WEST (S.C-012)	0.0341	713	12	44.16	0	0.00	0	0.00	44.16
13	RABI DAS PALLY (S.C-013)	0.0218	600	1	3.68	50	1.55	0	0.00	5.23
14	NEW DABRI (S.C.-014)	0.1072	1386	13	47.84	50	1.55	70	0.58	49.97
15	SUKANTA SARANI (S.C-015)	0.0158	314	9	33.12	30	0.93	0	0.00	34.05
19	SILVER JUBILEE RD BYE LN (S.C-019)	0.0040	113	4	14.72	50	1.55	100	0.83	17.10
20	NUTUN PALLY (S.C-020)	0.0637	1875	23	84.64	60	1.86	30	0.25	86.75
22	KASHAI PATTY (S.C.-022)	0.0101	199	5	18.40	40	1.24	0	0.00	19.64
23	POULTRY FARM (S.C.-023)	0.0152	421	19	69.92	50	1.55	0	0.00	71.47
24	KHARIMALA KHAGRABARI (S.C.-024)	0.0191	474	35	128.80	100	3.10	50	0.42	132.31
25	MALGUDAM ROAD (S.C.-025)	0.0183	654	3	11.04	50	1.55	0	0.00	12.59
26	VIVEKANANDA STREET BY LANE (S.C-026)	0.0893	642	10	36.80	100	3.10	0	0.00	39.90
27	SHIB DIGHI BY LANE (S.C-027)	0.089	593	10	36.80	100	3.10	50	0.42	40.31
28	GANDHI COLONY (S.C-028)	0.0487	1945	4	14.72	100	3.10	100	0.83	18.65
31	RABINRA NAGAR COLONY(S.C.-031)	0.0092	322	19	69.92	100	3.10	100	0.83	73.85
33	EXTREME SOUTH POINT (S.C-033)	0.0109	224	5	18.40	50	1.55	0	0.00	19.95
34	MISTRI PARA (S.C-034)	0.0154	656	5	18.40	50	1.55	50	0.42	20.36
35	MATSAJIBI BUSTEE (S.C-035)	0.0206	578	4	14.72	50	1.55	0	0.00	16.27
36	MAHAMEDAN BASTI (S.C-036)	0.0113	359	5	18.40	0	0.00	50	0.42	18.82
37	1957 COLONY (S.C-037)	0.0237	181	1	3.68	50	1.55	0	0.00	5.23
38	K.D. ROAD BYE LANE (S.C.-038)	0.0068	121	3	11.04	30	0.93	0	0.00	11.97
39	GHOSH PARA BYE LANE (S.C.-039)	0.0026	60	2	7.36	30	0.93	0	0.00	8.29
40	P.H.E BASTI (S.C-040)	0.0110	139	1	3.68	20	0.62	0	0.00	4.30
41	MAGAZINE ROAD BYE LANE (S.C.-041)	0.0064	97	1	3.68	20	0.62	0	0.00	4.30
42	TEMPLE STREET BY LN (S.C-042)	0.0040	170	2	7.36	50	1.55	0	0.00	8.91
43	SAHITYA SAVA BY LN (S.C-043)	0.0095	156	2	7.36	50	1.55	0	0.00	8.91
44	SUSHIL DAS PALLY (S.C-044)	0.0499	1803	6	22.08	50	1.55	50	0.42	24.04
45	LICHU TALA COLONY-I (S.C-045)	0.0382	708	3	11.04	30	0.93	30	0.25	12.22

Slum No.	Name of Slum	Area SqKm	Population	HOUSING		PHYSICAL INFRASTRUCTURE				Grand Total (Rs. In lakh)
				Dwelling Units (@ Rs.3.68 Lakh/ each)		Drainage (M) (Rs.3097.00/M)		Concrete Roads (@ Rs. 832.00/Sqm.)		
				Qty.	Amt.	Qty.	Amt.	Qty.	Amt.	
47	MUSTAFI PARA (S.C-047)	0.0046	82	1	3.68	30	0.93	0	0.00	4.61
50	KHALASHI PATTY (S.C-050)	0.0293	1003	1	3.68	120	3.72	0	0.00	7.40
54	DHAKESWARI COLONY WEST 1NO (S.C-054)	0.0381	508	12	44.16	30	0.93	0	0.00	45.09
55	KAMESWARI RD 2ND BY LANE (S.C-055)	0.0319	568	5	18.40	30	0.93	0	0.00	19.33
56	SALBAGAN COLONY (S.C.-056)	0.0336	445	4	14.72	40	1.24	0	0.00	15.96
57	RABIDAS PALLY NORTH (S.C-057)	0.0085	349	4	14.72	40	1.24	0	0.00	15.96
59	NUTUN PALLY EAST (S.C.-059)	0.0072	367	1	3.68	50	1.55	0	0.00	5.23
60	KASAI PATTY EAST (S.C-060)	0.0081	402	1	3.68	30	0.93	0	0.00	4.61
62	SIB DIGHI NORTH (S.C.-062)	0.0150	562	5	18.40	100	3.10	0	0.00	21.50
65	MISTRI PARA NORTH (S.C-065)	0.004	450	4	14.72	50	1.55	0	0.00	16.27
66	MATSAJIBI BASTI WEST (S.C-066)	0.009	358	6	22.08	100	3.10	0	0.00	25.18
68	SUSHIL DAS PALLY SOUTH (S.C-068)	0.0099	584	10	36.80	100	3.10	0	0.00	39.90
69	LICHUTALA COLONY-II (S.C-069)	0.0170	248	1	3.68	50	1.55	0	0.00	5.23
70	KHALASHI PATTY SOUTH (S.C.-070)	0.0210	607	1	3.68	100	3.10	0	0.00	6.78
Total				322	1184.96	2585	80.06	800	6.66	1271.67


Chairperson
 Cooch Behar Municipality
 Cooch Behar

COOCH BEHAR MUNICIPALITY
WORK AND COST SUMMARY - NON SLUM DETAILS (206-17)

		HOUSING		PHYSICAL INFRASTRUCTURE				
Sl. No.	Ward No	Dwelling Units (@ Rs.3.68 Lakh/ each)		Drainage (M) (Rs.3097.00/M)		Concrete Roads (@ Rs. 832.00/Sqm.)		Grand Total (Rs. In lakh)
1	1	12	44.16	130.00	4.03	50	0.42	48.60
2	2	7	25.76	110.00	3.41	50	0.42	29.58
3	3	0	0.00	210.00	6.50	60	0.50	7.00
4	4	1	3.68	150.00	4.65	60	0.50	8.82
5	5	1	3.68	150.00	4.65	0	0.00	8.33
6	6	7	25.76	160.00	4.96	80	0.67	31.38
7	7	25	92.00	140.00	4.34	80	0.67	97.00
8	8	11	40.48	130.00	4.03	70	0.58	45.09
9	9	19	69.92	165.00	5.11	60	0.50	75.53
10	10	30	110.40	145.00	4.49	100	0.83	115.72
11	11	6	22.08	200.00	6.19	100	0.83	29.11
12	12	4	14.72	225.23	6.98	100	0.83	22.53
13	13	32	117.76	100.00	3.10	70	0.58	121.44
14	14	13	47.84	150.00	4.65	50	0.42	52.90
15	15	12	44.16	200.00	6.19	94	0.78	51.14
16	16	3	11.04	100.00	3.10	0	0.00	14.14
17	17	10	36.80	100.00	3.10	0	0.00	39.90
18	18	0	0.00	120.00	3.72	60	0.50	4.22
19	19	0	0.00	160.00	4.96	100	0.83	5.79
20	20	2	7.36	180.00	5.57	0	0.00	12.93
Total		195	717.60	3025.23	93.69	1184.00	9.85	821.14


 Chairperson
 Cooch Behar Municipality
 Cooch Behar

FUND FLOW PATTERN

Rupees in lakhs

NAME OF THE SCHEME	ESTIMATED COST	YEAR 2015-16				TOTAL
		GOI	GOWB	ULB	Beneficiaries	
PMAY project - , Cooch Behar Municipality	2092.82	775.50	1092.94	95.13	129.25	2092.82

PHASING OF FUND

Rupees in lakhs

YEAR 2015-16	RELEASE OF FUND				
	GOI	GOWB	ULB	Beneficiaries	TOTAL
1st Installment @ 40%	310.20	437.18	38.05	129.25	914.68
2nd Installment @ 40%	310.20	437.18	38.05	0.00	785.43
3rd Installment @ 20%	155.10	218.59	19.03	0.00	392.71
TOTAL	775.50	1092.94	95.13	129.25	2092.82

REQUIREMENT OF FUND

Rupees in lakhs

SL. NO	NAME OF THE SCHEME	YEAR 2015-16	TOTAL
1	PMAY project - , Cooch Behar Municipality	2092.82	2092.82
Total		2092.82	2092.82


 Chairperson
 Cooch Behar Municipality
 Cooch Behar

Implementation Schedule 2016-17

Sl. No.	Activity	2016												2017																																																																																																																																																																																																																																																																																																																																																																																																																																																																																																																																																																																																																																																																																																																																																																																																																																																																																																																																																																																																																																																																																																																																																																																																																																																																																																																																										
		September				October				November				December				January				February				March				April				May				June				July																																																																																																																																																																																																																																																																																																																																																																																																																																																																																																																																																																																																																																																																																																																																																																																																																																																																																																																																																																																																																																																																																																																																																																																																																																																																																																														
		1st	2nd	3rd	4th	1st	2nd	3rd	4th	1st	2nd	3rd	4th	1st	2nd	3rd	4th	1st	2nd	3rd	4th	1st	2nd	3rd	4th	1st	2nd	3rd	4th	1st	2nd	3rd	4th	1st	2nd	3rd	4th																																																																																																																																																																																																																																																																																																																																																																																																																																																																																																																																																																																																																																																																																																																																																																																																																																																																																																																																																																																																																																																																																																																																																																																																																																																																																																																			
1.0	Preparation of field works & MIS entry																																																																																																																																																																																																																																																																																																																																																																																																																																																																																																																																																																																																																																																																																																																																																																																																																																																																																																																																																																																																																																																																																																																																																																																																																																																																																																																																																							</

Annexure-7C

(Para 14.5 of the Guidelines)

Format for Project under Beneficiary led Construction or Enhancement

1	Name of the State	:	WEST BENGAL						
2	Name of the City	:	COOCH BEHAR MUNICIPALITY						
3	Project Name	:	HOUSING FOR ALL(U)						
4	Project Code	:							
5	State Level Nodal Agency	:	SUDA						
6	Implementing Agency / ULB	:	COOCH BEHAR MUNICIPALITY						
7	Date of approval by State Level sanctioning and Monitoring Committee (SLSMC)	:							
8	No. of locations covered in project No. of Slum Covered = 51 of Non Slum Area Covered = 17	No. :	Name of Location Cooch Behar Municipal Area	No. of beneficiary Slum= 322 Non Slum= 195	Whether Slum (Y/n) Yes	if yes, 1 if notified, 2 if recognised and 3 if identified (1) Notified	if slum, whether it gets completely rehabilitated Y/n Not Applicable		
9	Project Cost	:	2092.82						
10	No of Beneficiaries covered in the project	:	Gen	SC	ST	OBC	Total	Minority	Person with Disability
			328	106	2	81	517	61	Nil
11	Whether beneficiary have been selected as PMAY guideline? (Yes/No)	:	Yes						
12	No. of houses constructed / acquired Please specify ownership (any of these)	:	Joint(379)	Female (138)	Male (0)	Transgender (0)			
13	No. of beneficiaries covered in project	:	Male (310)	Female(207)	Transgender (0)				
14	Whether it has been ensured that selected beneficiaries have rightful ownership of the land	:	Yes						
15	Whether building plan for all houses have been approved	:	Yes						
16	i) GoI grant required (Rs. 1.5 lakh per eligible beneficiary) (Rs in Lakhs)	:	775.50						
	ii) State grant, if any (Rs. In lakhs)	:	1092.94						
	iii) ULB grant, if any (Rs. In Lakh)	:	95.128						
	iv) Beneficiary Share (Rs. in lakhs)	:	129.25						
	Total (Rs. in lakh)	:	2092.82						
17	Whether technical specification/ design for housing have been ensured as per Indian Standards/NBC/ State norms.	:	Yes						
18	Whether it has been ensured that balance cost of construction is tied up with State grant, ULB grant & beneficiary share?	:	Yes						
19	Whether trunk and line infrastructure is existing or being provisioned	:	Yes						
	i) Water Supply (Yes/ No)	:	No						
	ii) Sewerage (Yes / No)	:	Yes						
	iii) Road (Yes / No)	:	Yes						
	iv) Storm Water Drain (yes/No)	:	Yes						
	v) External Electrification (Yes/No)	:	Yes						
	vi) Solid Waste Management (Yes/No)	:	No						
	vii) Any other, specify	:							
	viii) In case, any infuture has not been proposed, reasons thereof	:	Sewerage Scheme has not been proposed due to desired level of supply of water as CPHEEO norms has not been achieved.						
20	Whether disaster (earthquake, flood, cyclone landslide etc.) resistance features have been adopted in concept, design and implementation?	:	Yes						

21	Whether Demand Survey completed for entire city?	:	Yes
22	Whether city-wide integrated project have been formulated? If not, reasons thereof.	:	Yes
23	Whether validation with SECC data for housing conditions conducted?	:	Yes
24	Whether Direct Benefit Transfer (DBT) of fund to individual bank account of beneficiary ensured in the project?	:	Yes
25	Whether there is provision in DPR for tracking/ monitoring the progress of individual houses through geo-tagged photographs?	:	Yes
26	Whether any innovation/cost effective/Green technology adopted in the project?	:	Conventional technology adopted
27	Comments of SLAC after techno economic appraisal of DPR.	:	
28	Brief of project , including any other information ULB/State would like to furnish.	:	

*State will give code number to each project sanctioned under HFA as 'ABCDEFGHIJKLM'

(Where 'AB' is State Code as per census 'CDEFGH' is city code as per census 'IJ' is running number of project of the city and 'K' is project component code i.e. 'k' will be 1-for in-situ- slum redevelopment, 2 -for Relocation 3- for AHP and 4-for Beneficiary led-Construction or enhancement) , 'L' will be N- for New, R- for Revised, 'M' will be running number which will be 0 for new and 1 and so on for revision.

It is hereby confirmed that State /UT/ and ULB have checked all the beneficiaries as per guideline of HFA. It is also submitted that no beneficiary has been selected for more than one benefit under the Mission including Credit Linked Subsidy Scheme (CLSS) component of the Mission.

Signature
Chairman/Chairperson/Mayor/Commissioner

Chairperson
Cooch Behar Municipality
Cooch Behar

Signature
Chief Engineer
Directorate
Dept. of Municipal Affairs
Govt. of West Bengal

Signature
(State Level Nodal Officer)

Signature
(Secretary / Principal Secretary, Concerned Department)

HOUSING FOR ALL

Proposed estimate for the Construction of concrete drain under Cooch Behar Municipality

Considering 1.00 m length (Size 1050 mm x 600 mm)

Estimate is prepared following P.W.D. (Building) Schedule of rate w.e.f. 1st July, 2014 with 7th corrigendum w.e.f. 11th August, 2015

Item no	Description of item	Qty	Unit	Rate	Amount
<u>Item no.1</u> <u>P.No-1</u> <u>It.no-2</u>	Earth work in excavation of foundation trenches or drains, in all sorts of soil (including mixed soil but excluding laterite or sandstone) including removing, spreading or stacking the spoils within a lead of 75 m. as directed. The item includes necessary trimming the sides of trenches, levelling, dressing and ramming the bottom, bailing out water as required complete. (a) Depth of excavation not exceeding 1,500 mm	0.63	%M ³	12047.00	75.90
<u>Item no.2</u> <u>P.No-1</u> <u>It.no-3</u>	Earth work in filling in foundation trenches or plinth with good earth, in layers not exceeding 150 mm. including watering and ramming etc. layer by layer complete. (Payment to be made on the basis of measurement of finished quantity of work) (a) With earth obtained from excavation of foundation	0.25	%M ³	7831.00	19.58
<u>Item no.3</u> <u>P.No-45</u> <u>It.no-13</u>	Supplying and laying Polythene Sheet (150gm / sq.m.) over damp proof course or below flooring or roof terracing or in foundation or in foundation trenches	1.05	M ²	25.00	26.25
<u>Item no.4</u> <u>P.No-25</u> <u>It.no-10</u>	(II) Cement concrete with 30 mm down graded shingles excluding shuttering. N.B. Variety In ground floor a) 1:3:6 Proportion	0.476	M ³	3835.00	1825.46
<u>Item no.5</u> <u>P.No-14</u> <u>It.no-7</u>	Ordinary cement concrete (1:1.5: 3) with graded stone chips (20 mm nominal size) excluding shuttering and reinforcement if any, in ground floor as per relevant IS codes ii) River Bazree	0.005	M ³	5600.00	28.00
<u>Item no.6</u> <u>P.No-27</u> <u>It.no-15</u>	Reinforcement for reinforced concrete work in all sorts of structures including distribution bars, stirrups, binders etc initial straightening and removal of loose rust (if necessary), cutting to requisite length, hooking and bending to correct shape, placing in proper position and binding with 16 gauge black annealed wire at every intersection, complete as per drawing and direction. ii) Tor steel/Mild Steel	0.0005	M.T.	63049.00	31.52

Items no	Description of item	Qty	Unit	Rate	Amount
				B.F.	2006.71
<u>Item no.7</u> <u>P.No-26</u> <u>It.no-12</u>	Hire and labour charges for shuttering with centering and necessary staging upto 4 m using approved stout props and thick hard wood planks of approved thickness with required bracing for concrete slabs, beams and columns, lintels curved or straight including fitting, fixing and striking out after completion of works (upto roof of ground floor) (f) 25 mm to 30 mm shuttering without staging in foundation	2.87	M ²	221.00	634.27
<u>Item no.8</u> <u>P.No-151</u> <u>It.no-2</u>	Plaster (to wall, floor, ceiling etc.) with sand and cement mortar including rounding off or chamfering corners as directed and raking out joints including throating, nosing and drip course, scaffolding/staging where necessary (Ground floor) ii) With 1:4 cement mortar (c) 10 mm thick plaster	2.10	M ²	135.00	283.50
<u>Item no.9</u> <u>P.No-152</u> <u>It.no-8</u>	Neat cement punning about 1.5mm thick in wall, dado, window sill, floor etc. NOTE:Cement 0.152 cu.m per100 sq.m	2.10	M ²	39.00	81.90

Total= Rs. 3006.38

Add: 3.00 % for Contingency= Rs. 90.19

Grand Total =Rs. 3096.57

Say Rs. 3097.00

(Rupees three thousand ninety seven only)

Ankur
19/9/16
Sub-Assistant Engineer
Cooch Behar Municipality
Cooch Behar

[Signature]
Chairperson
Cooch Behar Municipality
Cooch Behar

HOUSING FOR ALL

Proposed estimate for the Construction of concrete Road under Cooch Behar Municipality

Considering 1.00 m length (Size 1000 mm x 1800 mm)

Estimate is prepared following P.W.D. (Building) Schedule of rate w.e.f. 1st July, 2014 with 7th corrigendum w.e.f. 11th August, 2015

Items no	Description of item	Quantity	Unit	Rate	Amount
<u>Item no.1</u> <u>P.No-1</u> <u>It.no-2</u>	Earth work in excavation of foundation trenches or drains, in all sorts of soil (including mixed soil but excluding laterite or sandstone) including removing, spreading or stacking the spoils within a lead of 75 m. as directed. The item includes necessary trimming the sides of trenches, levelling, dressing and ramming the bottom, bailing out water as required complete. (a) Depth of excavation not exceeding 1,500 mm	0.135	%M ³	12047.00	16.26
<u>Item no.2</u> <u>P.No-1</u> <u>It.no-3</u>	Earth work in filling in foundation trenches or plinth with good earth, in layers not exceeding 150 mm. including watering and ramming etc. layer by layer complete. (Payment to be made on the basis of measurement of finished quantity of work) (a) With earth obtained from excavation of foundation	0.054	%M ³	7831.00	4.23
<u>Item no.2</u> <u>P.No-1</u> <u>It.no-3</u>	Earth work in filling in foundation trenches or plinth with good earth, in layers not exceeding 150 mm. including watering and ramming etc. layer by layer complete. (Payment to be made on the basis of measurement of finished quantity of work) C.(II) With good earth or sandy soil supplied by the contractor including cost of earth obtained within a distance upto 3.00 km	0.135	%M ³	35896.00	48.46
<u>Item no.3</u> <u>P.No-45</u> <u>It.no-13</u>	Supplying and laying Polythene Sheet (150gm / sq.m.) over damp proof course or below flooring or roof terracing or in foundation or in foundation trenches	1.80	M ²	25.00	45.00

<u>Item</u> <u>no.4</u> <u>P.No-25</u> <u>It.no-10</u>	(II) Cement concrete with 30 mm down graded shingles excluding shuttering. N.B. Variety In ground floor a) 1:3:6 Proportion	0.135	M ³	3835.00	517.73
<u>Item</u> <u>no.5</u> <u>P.No-14</u> <u>It.no-7</u>	Ordinary cement concrete (1:1.5: 3) with graded stone chips (20 mm nominal size) excluding shuttering and reinforcement if any, in ground floor as per relevant IS codes ii) River Bazree	0.135	M ³	5600.00	756.00
<u>Item</u> <u>no.6</u> <u>P.No-26</u> <u>It.no-12</u>	Hire and labour charges for shuttering with centering and necessary staging upto 4 m using approved stout props and thick hard wood planks of approved thickness with required bracing for concrete slabs, beams and columns, lintels curved or straight including fitting, fixing and striking out after completion of works (upto roof of ground floor) (f) 25 mm to 30 mm shuttering without staging in foundation	0.30	M ²	221.00	66.30

Total=Rs. 1453.98
 Add: 3.00 % for Contingency=Rs. 43.62
 Grand Total =Rs. 1497.60

Hence, Cost per M2 = Rs. 832.00

(Rupees Eight hundred Thirty Two only)


Sub-Assistant Engineer
 Cooch Behar Municipality
 Cooch Behar


Chairperson
 Cooch Behar Municipality
 Cooch Behar

<p align="center">DETAILED ESTIMATE FOR THE CONSTRUCTION OF SINGLE UNIT DWELLING HOUSE Pradhan Mantri Awas Yojana Housing For All (Urban) Total Covered Area- 32.58 sq.m (With Electrical Works) Reference of Schedule of Rates : PWD (W.B.), Schedule of Rates Building & Sanitary w.e.f-01.07.2014 & Corrigenda Floor Area 25.77 sqm</p>					
SL No.	Description of Works	Quantity	Unit	Rate (Rs.)	Amount (Rs.)
1	Earthwork in excavation in foundation trenches or drains, in all sorts of soil (including mixed soil but excluding laterite or sandstone) including removing spreading or stacking the spoils within a lead of 75 m as directed including trimming the sides of trenches, levelling, dressing and ramming the bottom, bailing out water etc. as required complete. a) Depth of excavation not exceeding 1500mm . SOR, PWD, P-1, I -2 a	13.000	%cu.m	12047.00	1566.11
2	Earth work in filling in foundation trenches or plinth with good earth in layers not exceeding 150 mm. including watering and ramming etc. layer by layer complete.(Payment to be made on the basis of measurement of finished quantity of work) a) With earth obtained from excavation of foundation. SOR, PWD, P-1, T/3 a	11.120	%cu.m	7831.00	870.81
3	Supplying Laying Polithin Sheets etc. SOR, PWD, P-45, T - 13	22.000	sqm	25.00	550.00
4	Cement concrete with graded Stone ballast (40 mm.) excluding shuttering.a) In ground floor and foundation.6 : 3 : 1 proportion Pakur variety SOR, PWD, Page 24 ; Item -10 a	3.500	cu.m.	5823.00	20380.50
5	25 mm. thick damp proof with cement concrete (4:2:1) (with graded stone aggregate 10 mm. Normal size) and painting the top surface with a coat of bitumen using 1.7 kg. per sq.m. including heating the bitumen and cost and carriage of all materials complete. SOR, PWD, P-45, T-12	6.810	sqm,	297.00	2022.57
6	Brick work with 1st class bricks in cement mortar (6:1) a) In foundation and plinth. b) In super structure SOR, PWD, P-29, T -22(a), (b)	10.430 15.240	cum cum	5719.00 5943.00	59649.17 90571.32
7	125mm thick brick work with 1st. class bricks in cement mortar (4:1). a) In ground floor SOR, PWD, P-73, I -29	23.220	sq.m.	783.00	18181.26
8	Ordinary Cement concrete (mix 1:1.5:3) with graded stone chips (20 mm nominal size) excluding shuttering and reinforcement if any, in ground floor as per relevant IS codes. (i) Pakur Variety SOR, PWD, P-14, T -7(i)	3.940	cu.m.	6851.66	26995.54
9	Reinforcements for reinforced concrete work in all sorts of structures including distribution bars, stirrups, binders etc. including supply of rods, initial straightening and removal of loose rust (if necessary), cutting to requisite length, hooking and bending to correct shape, placing in proper position and binding with 16G black annealed wire at every inter-section. complete as per drawing and direction. (a) For works in foundation, basement and upto roof of ground floor / upto 4m. (i) Tor steel/Mild steel. SOR, PWD, P-27, T -15(i)	0.309	MT	60705.93	18775.74
10	Hire and labour charges for shuttering with centreing and necessary staging upto 4 m. using approved stout props and thick hard wood planks of approved thickness with required bracing for concrete slabs, beams, columns, lintels curved or straight including fitting, fixing and striking out after completion of works. (upto roof of ground floor). (When the height of a particular floor is more than 4 m. the equivalent floor ht. shall be taken as 4 m. and extra for works beyond the initial 4 m. ht. shall be allowed under 12(e) for every 4 m. or part thereof.) SOR, PWD, P-66, T -12(a) 25 mm. to 30 mm. thick wooden shuttering as per decision & direction of Engineer-in-charge. Ground Floor	37.063	M ²	360.00	13342.68

SL No.	Description of Works	Quantity	Unit	Rate (Rs.)	Amount (Rs.)
11	Plaster (to wall, floor, ceiling etc.) with sand and cement mortar including rounding off or chamfering corners as directed and raking out joints or roughening of concrete surface, including throating, nosing and drip course where necessary . In ground floor. A) With 6:1 cement mortar. a) Inside wall 20 mm thick plaster SOR, PWD, P-151, T -2 (I)(b) b) Out side Wall, 15mm th. SOR, PWD, P-151, I -2 (I)(c) B)10mm th ceiling plaster (4:1) SOR, PWD, P-151, I -2 (I)(c)	116.940 111.950 23.330	sq.m. sq.m. sq.m.	181.00 156.00 140.00	21166.14 17464.20 3266.20
12	Neat cement punning about 1.5mm thick in wall, dado, window, sills, floor, drain etc. SOR, PWD, P-152, I -8	26.700	sq.m.	38.00	1014.60
13	Artificial stone in floor,dado, staircase etc. with cement concrete (4:2:1) with stone chips laid in panels as directed with topping made with ordinary or white cement (as necessary) and marble dust in proportion (2:1) including smooth finishing and rounding off corners and including application of cement slurry before flooring works, using cement @ 1.75 kg./sq.m. all complete including all materials and labour. In ground floor. 3 mm. thick topping (High polishing grinding on this Item is not permitted) with ordinary cement. 20mm thick SOR, PWD, P-40, I -3 (I)	26.490	sq.m.	265.00	7019.85
14	Supplying, fitting & fixing MS clamp for fixing door and window frame made of flat bent bar, end bifurcated, fixed in cement concrete with stone chips (4:2:1)a fitted and fixed complete as per direction. 40mm x 6mm x 125 mm length. (Cost of cement concrete will be paid separately) SOR, PWD, P-90, I -18 (c)	34	each	22.00	748.00
15	Wood work in door and window frame fitted and fixed complete including a protective coat of painting at the contact surface of the frame other Local wood SOR, PWD, P-85, T -1(I)	0.213	cu.m.	46171.00	9834.42
16	Panel Shutter of door & Window (each Panel Consisting Of single Plan without Join) 25 mm thick shutter with 12 mm thick Panel of size 30 to 45 cm. Other Local wood SOR, PWD, P-105, I -84 (iv)c	8.520	sq.m.	1567.00	13350.84
17	Iron butt hinges of approved quality fitted and fixed with steel screws, with ISI mark. a)75mm x 47mm x 1.70mm SOR, PWD, P-91, T -20(iv)	32.000	each	34.00	1088.00
18	Iron Socket Bolt of approved quality fitted and fixed complete. i) 150 mm long x 10 mm dia SOR, PWD P-93, I-25,c	11.000	each	71.00	781.00
19	White washing including cleaning and smoothening surface thoroughly (5 parts of stone lime and 1 part of shell lime should be used in the finishing coat). Two Coats SOR, PWD, P-155, I -3 (b)	124.960	%sq.m	1887.00	2358.00
20	Colour washing with ella with a coat of white wash priming including cleaning and smoothing surface thoroughly external surface One Coat SOR, PWD, P-155, I -4(ii)(a)	100.560	%sq.m	1514.00	1522.48
21	Priming one coat on timber, plastered or on steel or other metal surface with synthetic enamel/oil bound primer of approved quality including smoothening surfaces by sand papering etc. 1) On timber surface SOR, PWD, P - 162, I - 7(a) 2) On Steel Surface SOR, PWD, P - 162, I - 7(b)	21.690 2.700	sq.m. sq.m.	41.00 31.00	889.29 83.70
22	Painting with best quality synthetic enamel paint of approved make and brand including smoothening surface by sand papering etc. including using of approved putty etc. on the surface, if necessary : With super gloss (hi-gloss)-With any shade except white. a) On timber or plastered surface Two Coats b) On Steel surface Two Coats SOR, PWD, P - 162, - 8A(ali),(bil)	21.690 2.700	sq.m. sq.m.	89.00 86.00	1930.41 232.20

SL No.	Description of Works	Quantity	Unit	Rate (Rs.)	Amount (Rs.)
23	Iron hasp bolt of approved quality fitted and fixed complete (oxidised) with 16 mm diad with center bolt and round fitting. 300 mm long SOR, PWD, P-93, I - 27c	2.000	each	193.00	386.00
24	Precast piered concrete jally work as per design and manufacture's specification including moulding etc. with stone chips and necessary reinforcement shuttering complete including fitting, fixing in position in all floors. (a) 37.5 mm th. panels Cement & steel required for this item will not be issued by deptt. SOR, PWD, P-32, I - 38 (b)	1.690	sq.m.	351.00	593.19
25	Supplying, fitting and fixing UPVC down pipes A type and fittings conforming to IS 13592-1992 with necessary clamps nails including making holes in walls, etc. and cutting trenches in any soil, through masonry concrete structure etc. if necessary and mending good damages including jointing with jointing materials (Spun yarn, valamoid / bitumen / M. seal etc.) complete. P-173, I-21 A (ii), C(ii), D(ii) SOR, PWD, P173, I - 21 A (ii), C(ii), D(ii) i) UPVC Pipe 110 mm dia ii) UPVC Bend 87.5 degree 110 mm dia iii) UPVC Shoe 110 mm	3.000 2.000 1.000	Mtr. each each	291.00 162.00 128.00	873.00 324.00 128.00
26	M.S.or W.I. Ornamental grill of approved design joints continuously welded with M.S, W.I. Flats and bars of windows, railing etc. fitted and fixed with necessary screws and lugs in ground floor. Grill weighing 10 kg/sq m to 16 kg/m2 SOR, PWD, P - 76, I - 10 (i) (2.70sqm @ 10.5kg per sqm = 28.35 kg)	0.284	Qntl	8247.00	2342.15
27	Shallow water closet Indian pattern(I.P.W.C.) of approved make in white vitreous chinaware supplied ,fitted and fixed in position (excluding cost of concrete for fixing). 450 mm long SOR, PWD, (Sanitary) P - 65, I - 1 (iii)	1.000	each	1062.00	1062.00
28	Foot rest for water closet of size 275 mm X 125 mm with Artificial stone(4:2:1) with 6 mm stone chips and chequered including adding colour as necessary. SOR, PWD, (Sanitary) P - 66, I - 9	1.000	Pair	70.00	70.00
29	Supplying,fitting and fixing cast iron 'P' or 'S' trap conforming to I.S. 3989 / 1970 and 1729 / 1964 including lead caulked joints and painting two coats to the exposed surface. S Trap 100 mm SOR, PWD, (Sanitary) P - 54, I - 14(B-iii)	1.000	each	923.00	923.00
30	Supplying, fitting fixing CI Round Gratings 150mm dia SOR, PWD, (Sanitary) P - 55, I - 18(ii)	1.000	Each	100.00	100.00
	Construction of 2 circular leach pit of inside diameter 1000 mm. & a depth of 1000 mm. With a layer of 250 mm. Thick brick work with cement mortar (6:1) & honeycombed brick wall (4:1) at every alternate layer upto a height of 925 mm. From bottom and then 125 mm. thick brick wall (4:1) for a height of 300 mm. and covered with 75mm. RCC slab (4:2:1) with 8mm tor steel @ 150 mm. centre to centre both ways including plastering and neat cement punning on top of the slab and making hooking arrangement on slab for lifting of the slab if require as well as jointing the connection with the inspection pit (450 x 450) covered with 50mm thick RCC slab (4:2:1) with stone chips and necessary reinforcement and connected with 100 mm dia PVC pipe laid over rammed earth and then covered the pipe properly with powder earth including supplying fitting fixing fibre glass pan P-tap & polythene pipe as per requirement to connect with the inspection pit complete with all respect as per direction of EIC.(ANNEXURE-II)	1	Item	7544.00	7544.00
TOTAL AMOUNT			Rs.		350000.36
Say			Rs.		350000.00
Add for Electrical Works (ANNEXURE-I)			Rs.		17858.00
TOTAL AMOUNT			Rs.		367858.00
(Rupees Three lakh Sixty seven thousand Eight hundred & Fifty eight only)					

Chief Engineer
M.E Directorate
Deptt. of Municipal Affairs
Govt. of West Bengal

Sub-Assistant Engineer
Cooch Behar Municipality
Cooch Behar

ESTIMATE FOR ELECTRICAL WORKS FOR ONE DWELLING UNIT UNDER HFA

(ANNEXURE-I)

SLNo.	Item of works	Unit	Rate	Qty	Amount
1	Supplying & fitting polythene pipe complete with fittings as necessary. Under ceiling /beam/bound with 22SWG GI wire inclusive S & Drawing 1x18 SWG GI wire as fish wire inside the pipe & fittings and providing 55 mm dia disc of MS sheet (20SWG) having colour paint at one face first ended at the load point end of the polythene pipe with fish wire (synchronizing with roof/beam casting work of building construction) 19 mm dia 3 mm thick polythene pipe	RM	39.00	25.00	975.00
2	Powerckt wiring supplying and drawing 1 ; 1KV grade single core stranded FR PVC insulated & unseathed single core stranded Copper wire (Finolex make) 2 x 2.5 sqmm (PH & N) +1x1.5 sqmm (ECC) per laid polythene pipe and by the prelaidd GI fish wire & making necessary connections as required.	RM	76.00	50.00	3800.00
3	Concealed Distribution wiring in in 2x1.5 sqmm single core standard *FR* insulated and unseathed cop per wire Finolex make & 1x1.5 sq mm single core stranded PVC insulated and unseathed cop per (Finolex make) wire used as ECC in 19 mm bore 3 mm thk. polythene pipe complete with all accessories embedded in wall smooth run to light / fan/call bell point with pino key type switchb (6 Amps) (Anchor make) fixed on sheet metal (16 SWG) Switch Board with bakelite/ perspex (wall matching colour) Top cover (3 mm thick) flushed in wall including mending all good damages to original finish Average per point 6.00 mt.	points	828.00	10.00	8280.00
4	Deistribution concealed wiring with 2x1.5 sq mm (PH & N) single core stranded FR PVC insulated & unseathed single core stranded 1.1 KV grade Copper Wire (finolex) & 1x1.5 sq mm (ECC) single core stranded (PH & N) 1.1 KV grade cu wire (finolex) & 1 x 1.5 sq mm single core stranded PVC insulated & unseathed cu wire (finolex) used as ECC in 19 mm bore, 3 mm thick polythene pipe complete with all accessories embedded in wall 250 volt 5 amp 3 pin plug point including S & F 250 Volt 5 amp 3 pin flush type plug socket & piano key type switch (Anchor make) on existing switch board as mentioned sl. no.3	points	76.00	2.00	152.00
5	Supplying & drawing 1.1 KV grade single core stranded FR PVC insulated & unseathed single core stranded cu Wire 3x2.5 sq mm (finolex make) in the prelaidd polythene pipe & by the prelaidd GI fishwire & making necessary connection as required (CESC supply to consumer DP near to CESC & inside the room another DP near CESC & inside the room another DP of dwelling units)	RM	86.00	15.00	1290.00
6	Supplying Delivery & instalation on wall of 30/32 amp DP MCB of Havel's make with enclosed box along with all its necessary 1 connection complete.(Anchor)	nos	808.00	2	1616.00
7	Earthing in soft soil with 50 mm dia GI pipe (TATA make Medium) 3.64 mm th. X 3.04 Mtr long and 1 x 4 SWG GI (hot dip) wire (4 m long) 13 mmdia x 80 mm long GI bolts, double nuts, double washer including S & F 15 mm dia GI protection (1 mtr long) to be filled with bitumen partlyunder the ground level & partly above GL driven to an average depth of 3.65 m below the GL & restoring surface duly rammed.	each	1715.00	1	1715.00
8	Connecting the equipment to earth BUSbar inclusive S&F 10 SWG (Hot Dip) GI wire on wall /floor with a staples buried inside wall /floor as required & making connection to equipments with bolt, nut, washer, cable lugs etc. as required & mending good damages.	M	6.00	5	30.00
			TOTAL		17858.00
Rupees Thirteen Thousand Eight Hundred Seventy Eight Only					17858.00

Sub-Assistant Engineer
Cooch Behar Municipality
Cooch Behar

Chairperson
Cooch Behar Municipality
Cooch Behar

Cost Estimate for 2 Nos Leach Pit for single unit Dwelling Unit
P.W.D Schedule of Rates effect from 1st July 2014

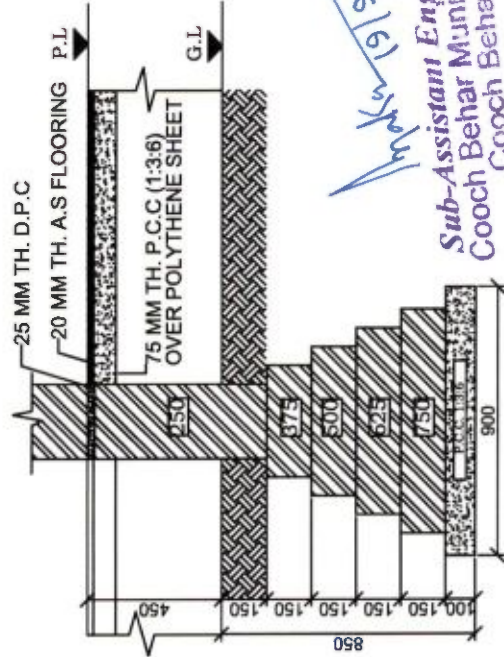
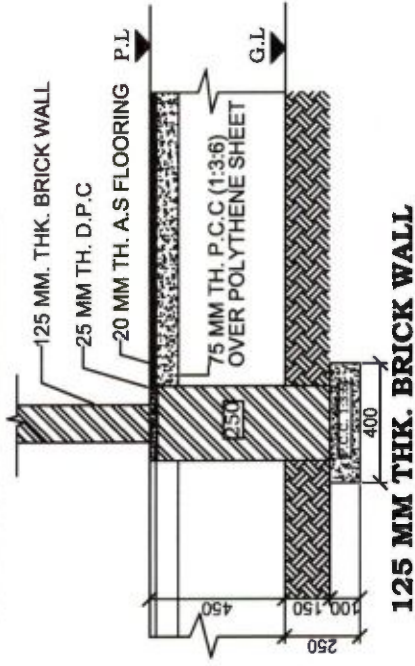
(ANNEXURE-II)

Sl No	Description of Items	Qty	Unit	Rate	Amount
1	Earth work in excavation of foundation trenches or drains in all sorts of soil (including mixed soil but excluding or stacking the spoils within a lead of 75 m. as directed. The item includes necessary trimming the sides of trenches leveling dressing and ramming the bottom boiling out water as required complete. Depth of excavation not exceeding 1500mm P.No-1, I-2(a)	2.500	%Cu.M	12047.00	301.18
2	Cement concrete with graded jhama Khoa ballast (30 mm size) excluding shuttering. In ground floor and foundation (a) 6:3:1 proportion.	0.050	Cu.M	5803.06	290.15
3	Brick work with 1st class bricks in cement mortar (6 : 1). a) In foundation & Plinth P.no-29, I-21(a)	0.010	Cu.M	5719.00	57.19
4	125 mm. thick brick work with 1st class bricks in cement mortar (4 : 1) G.Floor P.no-31, I-29	3.000	SqM	714.00	2,142.00
5	Controlled Cement concrete with well graded stone chips (20 - mm nominal size) excluding shuttering and reinforcement with complete design of concrete as per I : 456 and relevant special publications submission of job mix formula after preliminary mix design after testing of concrete cubes as per direction of Engineer-in charge Consumption of cement will not be less than 300 Kg of cement -with Super plasticiser per cubic meter of controlled concrete but actual consumption will be determined on- the basis of preliminary test and job mix formula. -I n ground floor and foundation. [Using concrete mixture] M 20 Grade P.no-12, I-6(a)	0.145	Cu.M	6871.54	996.37
6	Reinforcemnet for reinforced concrete work in all sorts of structures incl. Distribution bars, stirrups, binder etc. incl. supply of rods, initial straightening & removal of loose rust (if necessary), cutting to requisite length, hooking etc P.no-27, I-15(a)(i)	0.010	M.T	68508.00	685.08
7	Supplying, fitting and fixing UPVC down pipes A type and fittings conforming to IS 13592-1992 with necessary clamps nails including making holes in walls, etc. and cutting trenches in any soil, through masonry concrete structure etc. if necessary and mending good damages including jointing with jointing materials (Spun yarn, valamoid / bitumen / M. seal etc.) complete.				
	i) UPVC Pipe 110 mm dia P.no-173, I-21(A)(ii)	4.000	Mtr	291.00	1,164.00
	ii) UPVC Bend 87.5 degree 110 mm dia P.no-174, I-21(B)C(ii)	2.000	Each	162.00	324.00
8	Jaffri brick work 125 mm. thick with 1st class bricks in cement mortar (4:1) including 12 mm. thick cement plaster (4:1) in all faces in ground floor .P.no-32, I-35	2.000	SqM	792.00	1,584.00
Cost of 2 no leach pit					7,543.97
Total=					7,544.00

M. K. T. 19/11/16
Sub-Assistant Engineer
Cooch Behar Municipality
Cooch Behar

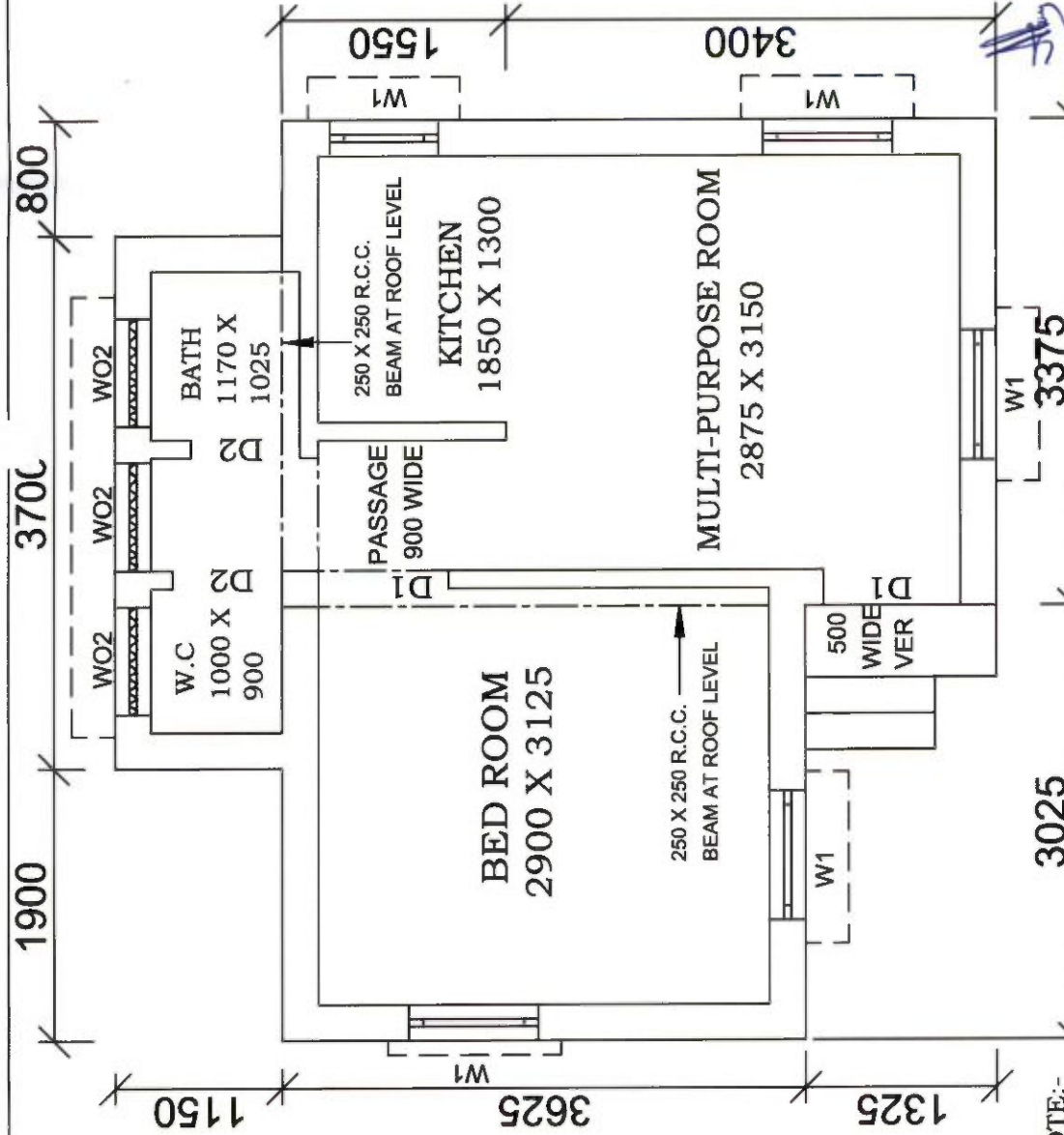
[Signature]
Chairperson
Cooch Behar Municipality
Cooch Behar

FOUNDATION DETAILS



16/9/19

Sub-Assistant Engineer
Cooch Behar Municipality
Cooch Behar



Chief Engineer
M.E. Directorate
Dept. of Municipal Affairs
Govt. of West Bengal

FLOOR AREA - 25.77 SQM.

BUILT UP AREA - 32.58 SQM.

DOORS & WINDOWS SCHEDULE		
MARKING	DIMENSION	
W1	900 X 900	
W2	750 X 900	
W02	750 X 750	
D1	900 X 2100	
D2	750 X 2100	

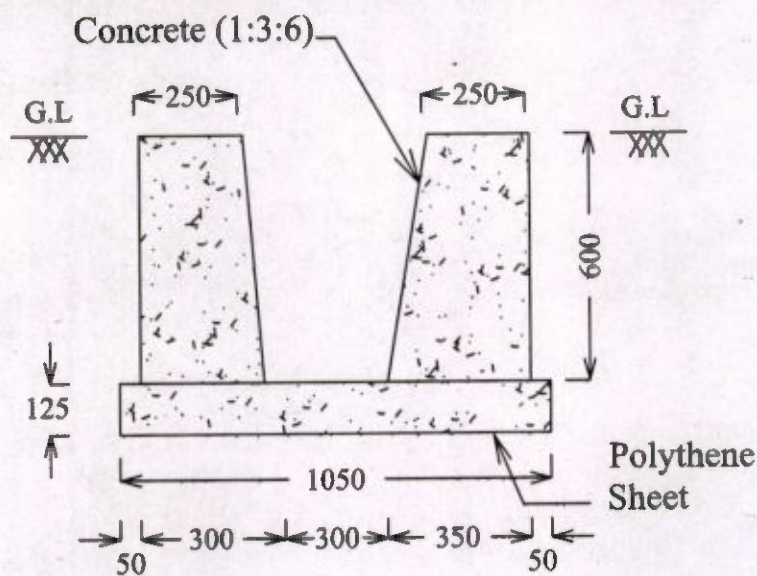
- ALL WINDOW OPENINGS (W1&W2) WILL BE PROVIDED WITH Z-BATTEN SHUTTERS.
- ALL DOORS (D1&D2) - 25TH Z-BATTEN SHUTTERS, SINGLE LEAF.
- W02 - OPENING PROVIDED WITH R.C.C. JALLI.
- PLINTH HEIGHT - 450 TH.
- CEILING HEIGHT - 2750 TH.
- MAIN WALL - 250 TH.
- PARTITION WALL - 125 TH.
- ROOF SLAB, BEAM, LINTEL, ETC. WITH REINFORCED CEMENT CONCRETE M20 GRADE.
- FLOOR OF VERANDAH, WC, BATH, & KITCHEN ROOM TO BE KEPT 15 MM BELOW THE FLOOR LEVEL OF ROOM & PASSAGE.
- 100 MM TH. PIECE LINTEL OVER OPENING HAVE BEEN PROVIDED.
- ALL DIMENSION ARE IN MM.

PRADHAN MANTRI AWAS YOJANA
HOUSING FOR ALL (URBAN)

OFFICE OF THE CHIEF ENGINEER
MUNICIPAL ENGINEERING DIRECTORATE
GOVT. OF WEST BENGAL

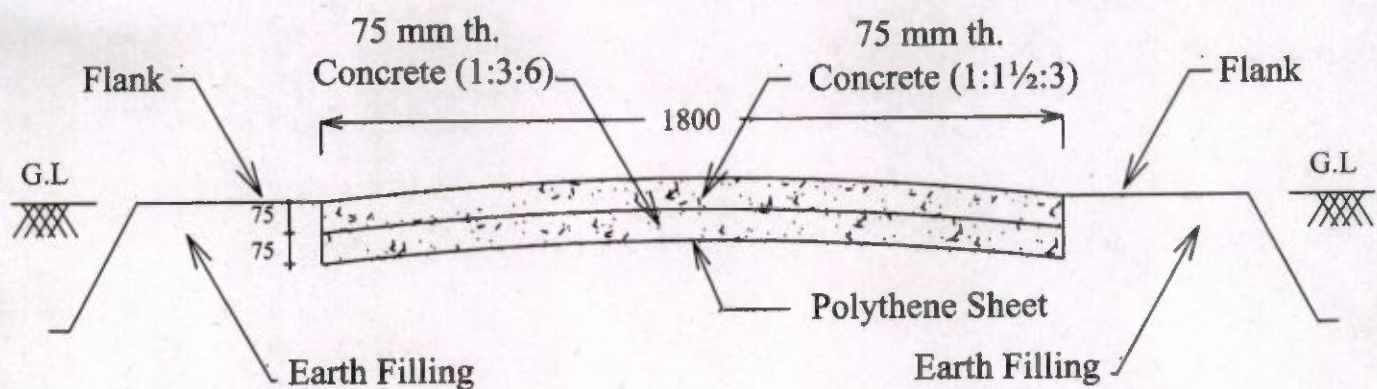
DWG. NO. SCALE :- 1:50 & 1:25

Detailed drawing of Concrete Drain and C.C. Road under HFA under Cooch Behar Municipality



Cross Section of Drain

Scale: 1:20



Cross Section of C.C. Road

Scale: 1:30

Prepared by -

Maks 19/9/16
Sub-Assistant Engineer
Cooch Behar Municipality
Cooch Behar





[Signature]
Chairperson
Cooch Behar Municipality
Cooch Behar

COOCH BEHAR MUNICIPALITY


PMAY (HFA- 2016-17

BENEFICIARY LIST OF COOCH BEHAR MUNICIPALITY







MANTU DAS PALLY (SLUM CODE- 001)






Sl. No.	Name of Beneficiary	Father's Name / Husband's Name	Holding No.	Category						Gender	UID NO.	Photo	Mob No.
				SC	ST	OBC	Minority	PH	EWS	General			
1	TEJ KARAN SINGHI	LT. SOBHA CH. SINGHI	12/01/42							1	781899778537		9933121394
2	MADHAB SARKAR	LATE MADHAN MOHAN SARKAR	291	1							538532332799		9635112693
3	LIPI SARKAR	SIDDHARTHA SARKAR	279							1	847171911091		x
4	MANJU BASAK	LT. SUBRATA BASAK	83			1					336600006147		x

RAJMATA PALLY (S.C-002)






Sl. No.	Name of Beneficiary	Father's Name / Husband's Name	Holding No.	Category						Gender	UID NO.	Photo	Mob No.
				SC	ST	OBC	Minority	PH	EWS	General			
1	BIMAL KUNDU	LT. RADHARAMAN KUNDU	383/A			1					804427386913		9046699768

SHYMA PRASAD PALLY (S.C-003)





Sl. No.	Name of Beneficiary	Father's Name / Husband's Name	Holding No.	Category						Gender	UID NO.	Photo	Mob No.
				SC	ST	OBC	Minority	PH	EWS	General			
1	NABENDU BIKASH CHAKROBARTY	KULA CHANDRA CHAKROBARTY	487							1	286257398975		9474529254
2	PINAKI MUKHARJEE	LT. BISWANATH MUKHARJEE	560/578							1	214142764518		9434228093
3	UJJAL DEY	RANJIT CHANDRA DEY	600/A							1	329818275666		8759805641
4	SWAPAN DEY	LT. NARESH CH. DEY	645							1	657665410343		9832670431
5	SUBHA GOSWAMI	SUDHYA NANDA GOSWAMI	565							1	LZL2421063		9475381808
6	DIPALI DUTTA	LT. RANJIT DUTTA	27/57D							1	453722217240		7031285060

2	AFRUJA KHATUN	ABDUL RAHAMAN	1738						1				F	702175065046		
3	ANATH BANDHU SARKAR..	KEHTRA MOHAN SARKAR	123									1	M	WB/01/004/546291		7602267444
4	SUBAL SAHA	LT BISWANATH SAHA	190									1	M	LZL2216497		8116325127
5	SWAPAN KR DEBNATH	SUDHIR CH DEBNATH	1663									1	M	259098402826		9733159948
6	RATAN MITRA	LT HARIPADA MITRA	1293									1	M	LZL2216497		7031731391

KALA BAGAN NETAJI COLONY (S.C-007)










Sl. No.	Name of Beneficiary	Father's Name / Husband's Name	Holding No.	Category						Gender	UID NO.	Photo	Mob No.
				SC	ST	OBC	Minority	PH	EWS	General			
1	MAMENA BIBI	ABDUL REJAK	1734				1				490697325343		9333936884
2	GARIAN ALI	GULAJAR MIAH	477				1				549276126662		9749257743
3	DULAL CH SAHA	LT KALIPADA SAHA	1569							1	800989632992		9002181176
4	BISWAJIT DAS	GOURANGA CH DAS	1533	1							561950391108		9153720998
5	DILIP SAHA	RAKHAL CH SAHA	305							1	827150461029		9832640582

ASHUTOSH COLONY-I (S.C-008)






Sl. No.	Name of Beneficiary	Father's Name / Husband's Name	Holding No.	Category						Gender	UID NO.	Photo	Mob No.
				SC	ST	OBC	Minority	PH	EWS	General			
1	AFFDUL HOSSAIN	SAHIDUL MIAH	20				1				241388201599		8509171154
2	ABDUL ROSHAN	SHAHIDUL MIAH	20/1				1				349635681918		9932829358
3	ABDUL RAJESH	SHAHIDUL MIAH	20/2				1				505848889263		8906943727
4	JAHUR MIAH	LT ABDUL RAHIM	1677				1				955833378118		9733293197






ASHUTOSH COLONY-II (S.C-009)

Sl.													
Category										Holding			


No.	Name of Beneficiary	Father's Name / Husband's Name	No.	SC	ST	OBC	Minority	PH	EWS	General	Gender	UID NO.	Photo	Mob No.
1	USHA ROY	LT GOURANGA ROY	1453	1							F	705433964672		9563346299
2	PAMPA SEN	RABINDRA NATH SEN	1518							1	F	399998294606		9932393357
3	UTTAM SAHA	MILAN KRISHNA SAHA	1520							1	M	245736953887		8759414127
4	PABAN KR SAHA	LT MILAN KRISHNA SAHA	1520							1	M	280301028280		9679610399
5	SUBHANKAR GHOSH	LT ABANI MOHON GHOSH	1485			1					M	233655020531		9093389860
6	NARESH CH SAHA	LT RAMESH SAHA	1505							1	M	415096930720		9851129939
7	BIBHA GHOSH	LT RANJIT GHOSH	1479							1	F	352423809574		
8	NIKHIL DAS	LT KRISHNA CH DAS	1511	1							M	258661728273		9635112697
9	ARUN CH DATTA	LT JAGESWAR DATTA	271							1	M	381191331844		9832664177

S.N RD BYE LANE (S.C-010)







Sl. No.	Name of Beneficiary	Father's Name / Husband's Name	Holding No.	Category						Gender	UID NO.	Photo	Mob No.
				SC	ST	OBC	Minority	PH	EWS	General			
1	CHANDRA SEKHAR BOSE	SASANKA SEKHAR BOSE	2434							1	M		9832504323
2	JITENDRA KUMAR KARNO	ANIRUDHA PRASAD KARNO	2431							1	M		9434811305
3	MAMANI (MAHANTA) MANDAL	DILIP MANDAL	2417	1							F		9153642980
4	JUYEE MANDAL	UTTAM KR MANDAL	2417/1	1							F		9434819275
5	REBA SAHA	SUBODH SAHA	2428	1							F		8759355456







6	ASHOKE ROY	LATE MAKHAN LAL ROY	438/1					1						M	WB/01/004/600586		9593839153
7	RANJAN SEN	LATE PARESH CH SEN											1	M	206040403910		8116105398
8	MANINDRA MAHANTA	GYANENDRA MAHANTA	2419										1	M	680856077597		811622863
9	DIPALI DUTTA	BACHCHU DUTTA	2371/65/1										1	F	831048075018		9614757076
10	REKHA DEY	LATE BISWANATH DEY	2460										1	F	WB/01/004/597429		8972537165

KAMESWARI RD BYE LANE (S.C-011)

Sl. No.	Name of Beneficiary	Father's Name / Husband's Name	Holding No.	Category						Gender	UID NO.	Photo	Mob No.
				SC	ST	OBC	Minority	PH	EWS	General			
1	JHANU KHATUN	LATE FIRDOST RAHAMAN	1995				1				514633226673		9679734592

SALBAGAN WEST (S.C-012)






Sl. No.	Name of Beneficiary	Father's Name / Husband's Name	Holding No.	Category						Gender	UID NO.	Photo	Mob No.
				SC	ST	OBC	Minority	PH	EWS	General			
1	SAFIA BIBI BEWA	LATE ABDUL AZIZ					1				774145314879		9800248121
2	AJGAR ALI	LATE SHADAT ALI	1934/1				1				817175975195		9641268855
3	RAMAKANTA DAS	RAMCHANDRA DAS	2134	1							WB/01/004/540702		7679674789
4	RINA SAHA	AJIT SAHA	2141							1	297975017285		9832573248
5	RAJU DAS	LATE SURESH CH DAS	2134	1							914896584330		9609979793
6	DEBASHISH ROUTH	DEBU ROUTH	2123							1	697365322469		7031172122



7	MINTU ISLAM	LATE FARUDDIN MIA	108/1/201 2/7						1					M	419877791387		8392047462
8	BABLU RAHAMAN	LATE FARUDDIN MIA	2012/2						1					M	343589063360		7031447130
9	MOJIBOOR RAHAMAN	LATE FARUDDIN MIA	2012/3						1					M	587064592300		9933649028
10	HARIHAR NATH TIWARI	LATE DAYASHANKAR TIWARI	2174										1	M	456934002017		7407093698
11	HIRALAL SINGH	LATE NIKHIL RANJAN SINGH	2057	1										M	LZL2486744		9563031621
12	SANJOY DEY	LATE HARIPADA DEY	2132										1	M	255760956999		9851695560

RABI DAS PALLY (S.C-013)






Sl. No.	Name of Beneficiary	Father's Name / Husband's Name	Holding No.	Category						Gender	UID NO.	Photo	Mob No.
				SC	ST	OBC	Minority	PH	EWS	General			
1	JAGADIYA RABIDAS	LT.MATRA RABIDAS	2891	1							294450514026		9609942610

NEW DABRI (S.C.-014)






Sl. No.	Name of Beneficiary	Father's Name / Husband's Name	Holding No.	Category						Gender	UID NO.	Photo	Mob No.
				SC	ST	OBC	Minority	PH	EWS	General			
1	NITAI SAHA	LALIT MOHAN SAHA	2785							1	278055005681		983246427
2	CHEDILAL KAHAR	KAMESWAR KAHAR	2616	1							601017559653		9002794787
3	LALBABU MAHATO	JAGADISH MAHATO	264	1							518780260748		8967982261
4	BABLU SHARMA	MANINDRA SHARMA	2788			1					392660223520		8900429161
5	SUKHIYA YADAB	NARAYAN YADAB	2710							1	280721112122		7031745316

22	RABI MIAH	LT BISHNU MIAH	737					1			M	WB/01/004/585674		9851545399
23	BABLU PASWAN	LT BIJAY PASWAN	726	1							M	WB/01/004/585134		9735028128

KASHAI PATTY (S.C.-022)

Sl. No.	Name of Beneficiary	Father's Name / Husband's Name	Holding No.	Category						Gender	UID NO.	Photo	Mob No.
				SC	ST	OBC	Minority	PH	EWS	General			
1	MOYNA BIBI	ABDUL MIAH	6566				1				253512543023		8116512202
2	MAKSEDUL ISLAM		281				1				294764077727		7063095076
3	AZAD HOSSAIN		6013/2				1				622754571285		9832380283
4	JAHANGIR HOSSAIN	LT MD. SAHO ALOM HOSSAIN	198/1				1				718599485740		9800202938
5	SAMSUN NAHAR						1				929335672504		8906341696




POULTRY FARM (S.C.-023)

Sl. No.	Name of Beneficiary	Father's Name / Husband's Name	Holding No.	Category						Gender	UID NO.	Photo	Mob No.
				SC	ST	OBC	Minority	PH	EWS	General			
1	JAYA MOHANTA	ANIL KR MOHANTA	29							1	679974989889		7098640337
2	ARUN ROY	LT GANESH ROY	6421/1	1							799934267491		9733163184
3	GOURANGA MOY NANDI	LT GANESH CH NANDI	733							1	681103418880		9775442506
4	PRATIMA MUKHARJEE	DILIP MUKHARJEE	6065							1	799314972591		9635600926
5	DIPAK DATTA	MAHENDRA DATTA	6115							1	595754426730		9734941272





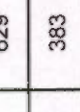





19	MAYA BARMAN	LT BINOD BIHARI BARMAN	6530	1							F	335642		5388840492
20	RUMA SINGHA	SAMIR SINGHA	6253							1	F	770238950869		9564055944
21	MANOJIT MONDAL	LT JYANTA KR MONDAL	736	1							M	850884265522		7602600889
22	GOUTAM DAS	LT AMBU DAS	753	1							M	831971704834		8293057558
23	SANKAR MITRA	LT MADAN MITRA	6503							1	M	557698636784		7679855725
24	DAYEL DEY	NIRENDRA NATH DEY	5802	1							M	400428737250		8906667239
25	SANJIB DEY	NARENDRA CH DEY	247							1	M	884107254958		9093445442
26	PRAKASH SINGHA	PARITOSH SINGHA	6253							1	M	415198334513		9563520707
27	DIPAK KAIRI	LT RAMRAJ KAIRI	6534		1						M	771351745227		9609944187
28	PADMA MOHANTA	LT JITEN MOHANTA	434	1							F	451841528833		9002335779
29	ATUL ROY	LT MONGAL ROY	433	1							M	867467789445		7407112001
30	ABHIJIT MONDAL	LT JAYANTA MONDAL	6496	1							M	821181134314		9733110916
31	SOHAN KAIRI	LT SARJU KAIRI	6534	1							M	938374818473		9932640226
32	BIDHAN CH DAS	LT BIJOY CH DAS	6521							1	M	409144447245		9479888221
33	SANDHYA DATTA	LT ANIL KR DATTA								1	F	WB/01/004/534121		9749311500
34	ARJUN KAIRI	LT SARJU KAIRI	6534/7							1	M	811378051266		8537866609
35	KRISHNA CHAKI	SWAPAN KR CHAKI	430							1	M	305942480160		

MALGUDAM ROAD (S.C.-025)

MALGUDAM ROAD (S.C.-025)
















Sl. No.	Name of Beneficiary	Father's Name / Husband's Name	Holding No.	Category						Gender	UID NO.	Photo	Mob No.
				SC	ST	OBC	Minority	PH	EWS	General			
1	BINAY KRISHNA DAS	LATE NARAYAN CH DAS	7101/1							1	682257226126		8016797823
2	HEMANTA BARMAN	LATE BASANTA BARMAN	7305	1							681463424722		9832027162
3	APURBA JOYTI DEY	ANJAN KR DEY	709							1	767078327560		8670602436




VIVEKANANDA STREET BY LANE (S.C-026)

Sl. No.	Name of Beneficiary	Father's Name / Husband's Name	Holding No.	Category						Gender	UID NO.	Photo	Mob No.
				SC	ST	OBC	Minority	PH	EWS	General			
1	SADANANDA BHOWAL	LT. HARIPADA BHOWAL	759			1					683573881134		9434154204
2	BIRENDRA ROY	LT. NIRASU ROY	7076	1							201573335271		8101194054
3	SAMIR GHOSH	LT. HARIPADA GHOSH	508							1	573914245621		8500944320
4	HIMADRI PAUL	LT. PRAHLLAD PAUL	629							1	407258171399		9749011673
5	SUDHANGSHA SAHA	SUNIL SAHA	383							1	783038696305		9434641989
6	BISWAJIT GHOSH	BACHHU GHOSH								1	649597083056		9749563499
7	SUBIR GHOSH	LT. SUNILK KRISHNA GHOSH	7300			1					597365242245		9800756903
8	BHANU GHOSH	LT. HARIPADA GHOSH	508							1	522304060780		8759227652
9	PUTUL DAS	SHIBU DAS	7242/1							1	745304223957		8158023971
10	BISHNU DAS	LT. TARAKESHWAR DAS	7238							1	628377806764		9563675173






SHIB DIGHI BY LANE (S.C-027)

Sl. No.	Name of Beneficiary	Father's Name / Husband's Name	Holding No.	Category						Gender	UID NO.	Photo	Mob No.
				SC	ST	OBC	Minority	PH	EWS	General			






RABINRA NAGAR COLONY(S.C.-031)													
Sl. No.	Name of Beneficiary	Father's Name / Husband's Name	Holding No.	Category						Gender	UID NO.	Photo	Mob No.
				SC	ST	OBC	Minority	PH	EWS	General			
1	MADAN SARKAR	TARAK SARKAR	9092							1	367476164497		0
2	JAGANNATH CHANDA	BHARAT CHANDA	9094/117							1	756510248917		9733462736
3	BIMAN DATTA	NIPEN DATTA	9348							1	426692229623		8348555973
4	SWAPAN SINGHA	NARAYAN CH. SINGHA	9348							1	497972114681		9002179055
5	TAPATI SAHA	AMAL SAHA								1	647593599247		0
6	RAJIB DAS	RABINDRA CHANDRA DAS	659	1							471703021378		9832616025
7	NARESH CH SARKAR	SURESH CH SARKAR	9334							1	706360303142		9735037150
8	MOUSUMI SAHA	LT.GOUTAM KUMAR SAHA	1185/1							1	638087456251		9932894992
9	NUPUR DAS	SHRIBAS DAS	9018/1	1							900733297576		9832624887
10	SANDIP ACHARYA	KALIPADA ACHARYA	8932/1							1	301512029426		9800225450
11	BIMALA SARKAR	MANINDRA CHANDRA SARKAR	9315			1					617904197025		8389997809
12	APU GUHA	LT KALI PRASANNA GUHA	9324							1	670161579106		7797082184
13	SIBANI DEY SARKAR	LT SHANKAR DEY SARKAR	8877							1	753816190794		9679931918
14	KAMALA RANI BHOWMIK	LT MANINDRA CH BHOWMIK	9078							1	625044392414		7679855873
15	JHARNA DATTA	LT PRAFULLA CH DATTA	8513/32							1	559949957984		9733313040
16	CHAITALI BISWAS	RATAN CH BISWAS	9138/B	1							339409366136		9932442251

17	RAMGOPAL BHATTACHARJEE	GOURGOPAL BHATTACHARJEE	8845/1								1	M	506660058919		9474568543
18	DINESH BARUI	LATE JAY MANGAL BARUI	9218						1			M	971136093472		7407453423
19	SWAPAN CHANDA	SUDHIR CH. CHANDA	8944								1	M	414468390403		0

EXTREME SOUTH POINT (S.C-033)





Sl. No.	Name of Beneficiary	Father's Name / Husband's Name	Holding No.	Category						Gender	UID NO.	Photo	Mob No.
				SC	ST	OBC	Minority	PH	EWS	General			
1	HIMANSHU BHATTACHARJEE		9479							1	715641897059		9933946877
2	AJAY SAHA		9495							1	690434066492		9733329876
3	HARI CHARAN DAS	LT PRAFULLA CH DAS	9478							1	784034907753		
4	RATAN DAS	LT GOPAL DAS	9492	1							498756437685		9832305368
5	JHANTULAL BHAWAL	LT. NAGENDRA CH. BHAWAL	9525							1	880656972800		9641853054

MISTRI PARA (S.C-034)






Sl. No.	Name of Beneficiary	Father's Name / Husband's Name	Holding No.	Category						Gender	UID NO.	Photo	Mob No.
				SC	ST	OBC	Minority	PH	EWS	General			
1	SWAPAN HAZRA	LT JITEN HAZRA	11161	1							WB/01/004/468269		7797996556
2	PINU SUTRADHAR	LT JAGADISH SUTRADHAR	227			1					993629345515		8972670068
3	ANJALI PAL	LT ASHUTOSH PAL	11186							1	605106662655		8378058060
4	TARAK CH HORE	LT JOGENDRA CH HORE	11174							1	WB/01/004/468245		9474145717
5	INDRAJIT SUTRADHAR	LT SURESH SUTRADHAR	11202			1					784795862648		9593615148

MATSAJIBI BUSTEE (S.C-035)


Sl. No.	Name of Beneficiary	Father's Name / Husband's Name	Holding No.	Category							
---------	---------------------	--------------------------------	-------------	----------	--	--	--	--	--	--	--

Sl. No.	Name of Beneficiary	Father's Name / Husband's Name	Holding No.	SC	ST	OBC	Minority	PH	EWS	General	Gender	UID NO.	Photo	Mob No.
1	PAPUL ROY	LT JAY CH ROY	11401	1							M	WB/01/004/465087		8759742422
2	RINA BISWAS	LT NARESH BISWAS	11351	1							F	WB/01/004/465480		954706378
3	GOPAL CH GUHA NEOGI	KHAGENDRA CH GUHA NEOGI	569							1	M	WB/01/004/036304		7679314135
4	PHATIK DAS	LT DUMDIYA DAS	69	1							M	WB/01/004/465272		9679035586

MAHAMEDAN BASTI (S.C.-036)




Sl. No.	Name of Beneficiary	Father's Name / Husband's Name	Holding No.	Category							Gender	UID NO.	Photo	Mob No.
				SC	ST	OBC	Minority	PH	EWS	General				
1	NAKUL DHAR	LT ABANI MOHAN DHAR	11247			1					M	649445084586		7679249959
2	MINU DEY SARKAR	UPEN CH DAS								1	F	WB/1/004/468707		9614006501
3	RAFIKUL HOQUE	LT JAMIRUDDIN MIAH	11272/2				1				M	979030253554		9732317660
4	NUR MOHAMMOD	MAJIBUR RAHAMAN	38				1				M	268390673809		8116298512
5	ABDUR RAHAMAN AHMED	LT AFTAB UDDIN AHMED					1				M	435108111586		7872827850

1957 COLONY (S.C.-037)



Sl. No.	Name of Beneficiary	Father's Name / Husband's Name	Holding No.	Category						Gender	UID NO.	Photo	Mob No.
				SC	ST	OBC	Minority	PH	EWS				
1	SHIBU SUTRADHAR	GOPAL SUTRADHAR	335			1				M	713277018426		

K.D. ROAD BYE LANE (S.C.-038)


Sl. No.	Name of Beneficiary	Father's Name / Husband's Name	Holding No.	Category						Gender	UID NO.	Photo	Mob No.
				SC	ST	OBC	Minority	PH	EWS	General			

1	DEBASHIS RAY	LT. RAMEN RAY	12457	1						M	512281482774		8509867425
2	KAMAL ROY	MUKUND ROY		1						M	279982632057		9733226420
3	SIKHA HORE	LT. SUDHIR KUMAR HORE	864						1	F	425338858081		7679543232


GHOSH PARA BYE LANE (S.C.-039)

Sl. No.	Name of Beneficiary	Father's Name / Husband's Name	Holding No.	Category						Gender	UID NO.	Photo	Mob No.
				SC	ST	OBC	Minority	PH	EWS				
1	AMAL GHOSH	LT. PARESH GHOSH	326							1	M		8972506244
2	FALGUNI ROY	GANESH CHANDRA ROY	75/1	1							M		9434155318



P.H.E BASTI (S.C.-040)

Sl. No.	Name of Beneficiary	Father's Name / Husband's Name	Holding No.	Category						Gender	UID NO.	Photo	Mob No.
				SC	ST	OBC	Minority	PH	EWS				
1	AKSHAY CHANDRA BARMAN		12539/15	1						M	891053286323		7602550775

MAGAZINE ROAD BYE LANE (S.C.-041)

Sl. No.	Name of Beneficiary	Father's Name / Husband's Name	Holding No.	Category						Gender	UID NO.	Photo	Mob No.	
				SC	ST	OBC	Minority	PH	EWS					General
1	BAHADUR KUMAR		186							1	M	744585784549		8101432601

TEMPLE STREET BY LN (S.C.-042)







Sl. No.	Name of Beneficiary	Father's Name / Husband's Name	Holding No.	Category						Gender	UID NO.	Photo	Mob No.
				SC	ST	OBC	Minority	PH	EWS				
1	KR. MANABENDRA NARAYAN	LT KR SAMARENDRA NARAYAN		1						M	724632143346		8016144397
2	KR BIRENDRA NARAYAN	LT KR TRIPENDRA NARAYAN		1						M	764046259241		9126104067

SAHITYA SAVA BY LN (S.C.-043)




Sl. No.	Name of Beneficiary	Father's Name / Husband's Name	Holding No.	Category					Gender	UID NO.	Photo	Mob No.
				SC	ST	OBC	Minority	PH	EWS			

1	LAXMAN DAS	LT RAJENDRA DAS		1						M	516332139254		
2	MANASH SARKAR	LT MANINDRA MOHAN SARKAR	13917						1	M	322111546634		8101851233


SUSHIL DAS PALLY (S.C-044)

Sl. No.	Name of Beneficiary	Father's Name / Husband's Name	Holding No.	Category						Gender	UID NO.	Photo	Mob No.
				SC	ST	OBC	Minority	PH	EWS	General			
1	JATINDRA CH DAS	LT PURNA CH DAS	93	1							648110476903		9434686484
2	RATIBALA DAS	INDRA MOHAN DAS	14905	1							898021991247		8670636140
3	PANKAJ DEY SARKAR	DILIP KR DEY SARKAR	15016							1	674538530843		9932649401
4	RUPCHAND YADAV	LAKHSMAN YADAV								1	332237051666		0
5	NAJRUL ISLAM	BACHHIUDDIN AHAMED	14939/19				1				724706794585		9474518996
6	CHOLEMAN ALI	LT OCHMAN ALI					1				389610427593		8016436747


LICHU TALA COLONY-I (S.C-045)

Sl. No.	Name of Beneficiary	Father's Name / Husband's Name	Holding No.	Category						Gender	UID NO.	Photo	Mob No.
				SC	ST	OBC	Minority	PH	EWS	General			
1	MUNNI ROUTH	SHANKAR ROUTH								1	766672497386		9474830330
2	REKHA DUTTA	PRAFULLA DUTTA	14880							1	628626396565		9002829183
3	SUBODH SAHA	RAMANI SAHA	14804							1	431490567470		9126103663













MUSTAFI PARA (S.C-047)

Sl. No.	Name of Beneficiary	Father's Name / Husband's Name	Holding No.	Category						Gender	UID NO.	Photo	Mob No.
				SC	ST	OBC	Minority	PH	EWS	General			
1	SUREN KR GUPTA	DEBI PRASAD GUPTA	14696							1	431656627057		



KHALASHI PATTY (S.C-050)




Sl. No.	Name of Beneficiary	Father's Name / Husband's Name	Holding No.	Category						Gender	UID NO.	Photo	Mob No.
				SC	ST	OBC	Minority	PH	EWS				
1	BEAUTY PAUL	LT. FARIBHUSAN PAUL	15366			1				F	WB/01/004/582396		8906328989





DHAKESWARI COLONY WEST INO (S.C-054)





Sl. No.	Name of Beneficiary	Father's Name / Husband's Name	Holding No.	Category						Gender	UID NO.	Photo	Mob No.
				SC	ST	OBC	Minority	PH	EWS				
1	TAPAN TAPADAR	MAKHANLAL TAPADAR	1375							M	937674204658		9832912974
2	REKHA RANI SAHA	SANTOSH SAHA	1392/1							F	704511876436		9563079200
3	ARUN KR SAHA	LT SHANTI GOPAL SAHA	1415							M	945281285949		9474963892
4	SUBHASH SARKAR	JATINDRANATH SARKAR	1404			1				M	935082203934		7076685387
5	SUKHEN SAHA..	SUNIL KR SAHA	107							M	543627056101		9614220531
6	SUCHANA SAHA		345							F	243469874844		9641962413
7	BEDANA RANI SAHA	LT JAGADISH CH SAHA	1405							F	546737578126		9932153226
8	ANANTA SAHA	LT ANIL BHUSAN SAHA	103							M	941881618649		9153768189
9	PRATIMA GHOSH	KHOKAN GHOSH	1578							F	429031018006		8391808108
10	BIMAL CHAKRABORTY	BIREN CHAKRABORTY	195							M	785859755091		9474570898
11	UMA ROY	HARENDRA ROY	1374							F	555538039043		9749511540
12	GOPAL CH SAHA	LT GOUR CH SAHA	1397							M	TSX0990705		9832476647


KAMESWARI RD 2ND BY LANE (S.C-055)


Sl. No.	Name of Beneficiary	Father's Name / Husband's Name	Holding No.	Category						Gender	UID NO.	Photo	Mob No.
				SC	ST	OBC	Minority	PH	EWS				
1	GOPAL CHANDRA BISWAS	KESHTA CHANDRA BISWAS	2058	1						M	563426		9046844360
2	SIDDHARTHA SARKAR	SRIBASH SARKAR	2068							M	563500		9832615647

3	DURGA RANI SAHA	late manindra mohon saha	2357							1	F	LZL2511913		7501426945
4	RATAN CH DAS	JATINDRA DAS	2059	1							M	2896885		8906950225
5	SANDHYA SARKAR	LATE RAGHU NATH SARKAR	165/2067	1							F	WB/01/004/540225		9775979396






SALBAGAN COLONY (S.C-056)														
Sl. No.	Name of Beneficiary	Father's Name / Husband's Name	Holding No.	Category						Gender	UID NO.	Photo	Mob No.	
				SC	ST	OBC	Minority	PH	EWS					General
1	ALOK KR SARKAR	GOPAL CH SARKAR	2054							1	M	WB/01/004/600320		9932118692
2	NILIMA MAHANTA	LATE SWAPAN MAHANTA	1922							1	F	TSX1612027		9635665412
3	GOUTAM SARKAR	NARAYAN SARKAR	2071	1							M	WB/01/004/540218		9641699862
4	KALU PRASAD	LATE BISWANATH PRASAD	2057/1	1							M	624311857762		8759862936

RABIDAS PALLY NORTH (S.C-057)														
1	PRAHLAD SAHA	BALAI SAHA	400/3051							1	M	446909281369		8972029449
2	DILIP MONDAL	LT. NARAYAN MONDAL	287/34/14/1	1							M	816054859864		9832400107
3	LAKSHMI RABIDAS	LT. MUKHALAL RABIDAS	482/2894	1							F	262297937553		7679950659
4	SHINDU JASHOYARA	LT. BUDHINATH JASHOYARA	2873	1							M	462442223061		9679415682





NUTUN PALLY EAST (S.C.-059)														
Sl. No.	Name of Beneficiary	Father's Name / Husband's Name	Holding No.	Category						Gender	UID NO.	Photo	Mob No.	
				SC	ST	OBC	Minority	PH	EWS					General
1	GOPAL MOHANTA	LT BISWANATH MOHANTA	5154/1	1							M	258757150374		9749851495

KASAI PATTY EAST (S.C-060)														
1	ASHOK ROY	RAMBRISH ROY	6186							1	M	669219313241		9832651361






SIB DIGHI NORTH (S.C.-062)														
----------------------------	--	--	--	--	--	--	--	--	--	--	--	--	--	--














Sl. No.	Name of Beneficiary	Father's Name / Husband's Name	Holding No.	Category						Gender	UID NO.	Photo	Mob No.
				SC	ST	OBC	Minority	PH	EWS				
1	RANJIT SARKAR		7296							M	256437179545		9851317967
2	GOPAL CH. DEY	LT. KALIPADA DEY	730							M	205462829210		9641236684
3	KAMAL KR. DEY	LT. KALIPADA DEY	714/7329							M	391373941628		9641488911
4	SUDHIR RANJAN KAR	LT. ABANI MOHAN KAR	168							M	663168411802		9474430501
5	MINA BARMAN	RANJIT BARMAN	1643	1						F	769375831875		9851846790


MISTRI PARA NORTH (S.C-065)

Sl. No.	Name of Beneficiary	Father's Name / Husband's Name	Holding No.	Category						Gender	UID NO.	Photo	Mob No.
				SC	ST	OBC	Minority	PH	EWS				
1	SANKAR SUTRADHAR	GOPAL SUTRADHAR	335			1				M	WB/01/004/468297		9609942527
2	SUBRATA ACHARJEE	PANKAJ KR ACHARJEE	330							M	LZL1406032		9434813188
3	SUBHASH DHAR	LT NARENDRA DHAR	329							M	WB/01/004/468558		
4	SANJIB SUTRADHAR	LT HARANATH SUTRADHAR	308							M	WB/01/004/468255		9679000426

MATSHAJIBI BASTI WEST (S.C-066)

Sl. No.	Name of Beneficiary	Father's Name / Husband's Name	Holding No.	Category						Gender	UID NO.	Photo	Mob No.
				SC	ST	OBC	Minority	PH	EWS				
1	BIMAL CH NAG	LT SURESH CH NAG	459							M	WB/01/004/462637		9609840726
2	UTTAM ROY	LT PRAMOD ROY	11575							M	WB/01/004/462259		8900431318
3	SUPRABHA DHAR	LT SWAPAN DHAR								F	WB/01/004/462681		9614249454
4	MUKUL DATTA	LT NRIPEN DATTA	11578							M	WB/01/004/462503		
5	PARTHA BASAK	LT PARITOSH BASAK	712							M	LZL2606689		7384780910

6	SUTAPA GHOSH	PRANAB KR GHOSH									1	F	WB/01/004/474423		9614851589
SUSHIL DAS PALLY SOUTH (S.C-068)															
Sl. No.	Name of Beneficiary	Father's Name / Husband's Name	Holding No.	Category							Gender	UID NO.	Photo	Mob No.	
				SC	ST	OBC	Minority	PH	EWS	General					
1	SUBHASH CH ROY	LATE SATYA NATH ROY	14942	1								M	239861270543		9126984558
2	SAJAMAL MIAH	PANCHU MIAH	14894				1					M	602914155698		0
3	ASHISH KR DEB	LATE SUDHIR KR DEB	14907								1	M	672949197658		8927766260
4	SUSMITA GHOSH	SUBHASH CH GHOSH	15010								1	F	785287997424		9434601090
5	BINA ROY	BISWANATH ROY	14799								1	F	327839927045		9641016722
6	SULTAN KHAN	SALIM KHAN	14851				1					M	984347999429		9933636381
7	DINKAR GIRI	LT. MAHANTA GIRI	14893			1						M	308151010571		9563231391
8	MURARI MANDAL	LT. RAMBHAJU MANDAL	14913	1								M	442485139112		9749741584
9	JASHODA RANJAN SARKAR	LT. DEBI CHARAN SARKAR	15001								1	M	625368991964		9851294228
10	FAZLE HAQUE	LATE JABBAR MIAH	14995				1					M	834242237012		8768828258
LICHUTALA COLONY-II (S.C-069)															
1	TAGAR DEY	HIRAN DEY	14945								1	F	999110234726		9932768458
KHALASHI PATTY SOUTH (S.C-070)															
1	SANJIB CHHETRI	LT. KAMAL PRASAD CHHETRI	15278								1	M	788235298112		9641964691



















Chairperson
 Cooch Behar Municipality
 Cooch Behar

COOCH BEHAR MUNICIPALITY

PMAY (HFA- 2016-17)









BENEFICIARY LIST OF COOCH BEHAR MUNICIPALITY











NON SLUM AREA

Sl. No.	Ward No.	Name of Beneficiary	Father's Name / Husband's Name	Holding No.	Category					Gender	UID NO.	Photo	Mob No.
					SC	ST	OBC	Minority	PH	EWS	General		
1	1	AINUR RAHAMAN	LT. MAJIBUL HAQUE	15/1				1			709841684819		8436458119
2		BHUPENDRA NATH SARKAR	RAJANI KANTA SARKAR	785	1						WB/01/004/423183		9002256446
3		BIRENDRA NATH TALUKDAR	LATE DHIRENDRA NATH TALUKDAR	810						1	653555656949		9474890229
4		DIPANKAR DEY	TAPAN KR. DEY							1	LZL1445527		9832463375
5		LITON SAHA	LATE FALINDRA MOHAN SAHA	776						1	450624724948		9563115494
6		MAYA DEY (BAIDYA)	BIMAL DEY	795/704						1	WB/01/004/423778		9593700771
7		MD MOKLESUR RAHAMAN	LT. MAZIBUL HAQUE	15/3				1			469453159665		8906440873
8		PRADIP ROY	LATE ANIL KR ROY	824/692			1				571644468181		8609690401
9		RANADA PRASAD DEBNATH	LT. UMESH CHANDRA DEBNATH	740			1				WB/01/004/381198		9434256235
10		SADHANA HALDAR	LT. MANINDRA CHANDRA HALDAR	5						1	956267295557		9832400060
11		RATHINDRA NATH BARMAN	LT. ARGHA NATH BARMAN	830/841A	1						683790841741		9475833380
12		SWAPAN KUMAR RAOUT	LT. SANTOSH KUMAR RAOUT	888/1846/1						1	80968890128		9832342507
13	2	JONY TAR	KAJAL TAR	A/F						1	WB/01/004/549221		9475835999
14		PURNA CH BISWAS	LT INDRA MOHAN BISWAS	1200						1	751069645599		9564600301
15		PINTU BANI	LT GOPINATH BANI	1221						1	206372893440		9434686932
16		RENUKA KARJEE	LT MONIDHAR KARJEE	120	1						WB/01/004/549257		9476274261
17		SHYAMAL ACHARJEE	LT MADHAB ACHARJEE	170						1	121510106438		8927580065

18	SUDHAN CH DEY	LT GANGA CHARAN DEY	1207							1	M	818978018527		7872919768
19	MADHUSUDAN SHIL	LT DEBENDRALAL SIL	997 N-167							1	M	422397023406		9474967091
20	NARAYAN CHANDRASARKAR	SRI PHANI BHUSAN SARKAR	2249							1	M	343303576891		9851307744
21	SRINATH MAHATO	LT. RAM CHANDRA MAHATO	2992	1							M	WB/01/004/60477		9749004883
22	SAMIR DHAR	SHIBU DHAR	3490				1				M	858038154723		8670600502
23	GADADHAR ROY	MADHAB CHANDRA ROY	112/3263				1				M	454793752218		9749067634
24	AYESA SULTANA	AKBAR ALI	3194					1			F	752900717965		9679693423
25	BISHWAJIT PAUL	RAMA KANTA PAUL	3497							1	M	858156032350		9735063814
26	BIKASH PAUL	BIRENDRA CHANDRA PAUL	3556/1				1				M	693278635586		9563770375
27	BISWAJIT DHAR	LT. GOPAL CH. DHAR	3506							1	M	WB/01/004/612597		9734113507
28	RAJSEKHAR BANIK	LT. RAJKUMAR BANIK	482/3589							1	M	518265882561		9775486965
29	RAM DAS	LT. LAL BIHARI DAS	4230							1	M	434566076747		X
30	SUBODH BHATTACHARJEE	LT. BASANTA BHATTACHARJEE	3982							1	M	305489006844		9474572519
31	SANDHYA BANNERJEE	LT. BIPUL BANNERJEE	3931							1	F	LZL0858910		8116353108
32	BIMAL CHAKRABORTY	LATE RABINDRANATH CHAKRABORTY	3896							1	M	283631564197		0
33	SIMANTIKA SARKAR	LATE SUDHINDRA MOHON SARKAR	4222							1	F	376257070608		9002733290
34	BHABEN BARMAN	LATE NILKANTA BARMAN	4250/1	1							M	LZL 2422111		7031842317
35	JUGAL DAS BANIK	LATE SANTOSH CH BANIK	3955							1	F	WB/01/004/426089		9474517489
36	GOPAL CH DATTA	LATE REBATI MOHON DATTA	4379							1	M	327107546628		9932119167
37	NARAYAN BANIK	LATE KESAB LAL BANIK	4261							1	M	353940040949		8902525390
38	RAJ KUMAR KEOT	LATE RAM LAKHAN KEOT	695/3	1							M	WB/01/004/426184		8392043862

Chairperson
Cooch Behar Municipality
Cooch Behar


39	AVIJIT BHATTACHARJA	4321								1	M	322337350529		9933074588
40	MANIK KEOT	695/4	1								M	648087454887		7031777851
41	SUKLA BASU	4364								1	F	496353029613		7602287777
42	KANCHAN CHOUDHURI	4198								1	M	813336644857		9749312597
43	MOTILAL KEOT	695/1	1								M	WB/01/004/426341		9474430322
44	KRISHNA KEOT	695/2	1								M	LZL 1410778		8392043862
45	ALOK DEY	3957/1								1	M	WB/01/004/423212		9563666767
46	DILIP KR GHOSH	702								1	M	854198901236		9609501771
47	MALAY GUHA	676								1	M	754426264070		8609065533
48	PARSHA NATH DAS	4230								1	M	348591772989		9832522610
49	GAYATRI GUHA NEOGI	4227								1	F	699756008186		8900433462
50	SANTI CHAKRABORTY	3868								1	F	867605776628		7501916126
51	NABIN DAS	554								1	M	LZL1410695		7679845602
52	GOPA DUTTA	3873/1								1	F	434122989089		9932919883
53	DEBASIS BANIK	78								1	M	WB/01/004/432300		0
54	NITYA GOPAL SOM	5518								1	M	821668622899		X
55	SWAPAN BANIK	5525								1	M	785257243841		X
56	JAYANTA BANIK	1347/1								1	M	799058077710		8670128867
57	JOGAMAYA BANIK	50								1	F	924283981892		8016797679
58	RAM PRASAD GHOSH	4683							1		M	874009174162		9932238099
59	MD IBRAHIM MIAH								1		M	WB/01/004/561052		7654601949

39	AVIJIT BHATTACHARJA	4321								1	M	322337350529		9933074588
40	MANIK KEOT	695/4	1								M	648087454887		7031777851
41	SUKLA BASU	4364								1	F	496353029613		7602287777
42	KANCHAN CHOUDHURI	4198								1	M	813336644857		9749312597
43	MOTILAL KEOT	695/1	1								M	WB/01/004/426341		9474430322
44	KRISHNA KEOT	695/2	1								M	LZL 1410778		8392043862
45	ALOK DEY	3957/1								1	M	WB/01/004/423212		9563666767
46	DILIP KR GHOSH	702								1	M	854198901236		9609501771
47	MALAY GUHA	676								1	M	754426264070		8609065533
48	PARSHA NATH DAS	4230								1	M	348591772989		9832522610
49	GAYATRI GUHA NEOGI	4227								1	F	699756008186		8900433462
50	SANTI CHAKRABORTY	3868								1	F	867605776628		7501916126
51	NABIN DAS	554								1	M	LZL1410695		7679845602
52	GOPA DUTTA	3873/1								1	F	434122989089		9932919883
53	DEBASIS BANIK	78								1	M	WB/01/004/432300		0
54	NITYA GOPAL SOM	5518								1	M	821668622899		X
55	SWAPAN BANIK	5525								1	M	785257243841		X
56	JAYANTA BANIK	1347/1								1	M	799058077710		8670128867
57	JOGAMAYA BANIK	50								1	F	924283981892		8016797679
58	RAM PRASAD GHOSH	4683							1		M	874009174162		9932238099
59	MD IBRAHIM MIAH								1		M	WB/01/004/561052		7654601949


	JAMUNA PRASAD BANIA	RAM PRASAD BANIA	895								1	M	523872231885		9933436795
	ISRIL MIAH	LT IBRAHIM MIAH	5469						1			M	401828195809		8759350048
	TARUN KR BANIK	LT NRIPENDRA LAL BANIK	49								1	M	505679985380		7797990674
	BARUN KR BANIK	LT NRIPENDRA LAL BANIK	4880/1								1	M	615955009308		9609792622
	NARAYAN CH SAHA	LT HIMANGSHU SAHA	4826								1	M	941551222205		9749730110
	PRATIMA SARKAR	PRANOY SARKAR	6360								1	F	335025947603		9832081414
	SUBHENDU DATTA	LT NILKAMAL DATTA	5808								1	M	853672593961		7602408375
	ALPANA CHAKRABORTY	LT SHYAMAL CHAKRABORTY	51/5752								1	F	240631040297		9832640597
	PRASUN BHOWMIK	LT PARESH CH BHOWMIK	51/1								1	M	WB/01/004/534583		9434411348
	SWAPNA SAHA	LT BRAJAGOPAL SAHA	345								1	F	672194486850		9614784241
	BISWAJIT PAL		282								1	M	403524957905		9749026799
	RAFIQ HOSSAIN	LT SARAB ALI	5994						1			M	500670470713		7063096225
	GOPAL KAIRI	LT SARJU KAIRI	6534/6								1	M	730756976414		9593841378
	SANEKA BARMAN (CHANDA)	LT SANKAR CHANDA	6090					1				F	SPHH0012131072		8116446709
	RAFIA BEWA..	LT AJIJUL RAHAMAN	934						1			F	790968631307		8670264594
	RAJU ADHIKARI	LT RATAN ADHIKARY	5981								1	M	LZL2616076		9851359529
	SAMIIR SEHANABISH	LT PRADIP SEHANABISH	6391								1	M	378368533166		8906509425
	SAMAR KR CHAKRABORTY	LATE MANINDRA CH CHAKRABORTY	5738								1	M	306057505759		0
	UMA PAUL	LATE SUBAL CH PAUL	5780								1	F	981690487035		9832976620
	AJIJUL HAQUE	LATE ABDUL JABBAR	5997						1			M	574265604673		3293119508
	RAMENA BIBI	AMINUR MIAH	6003						1			F	612093448048		7031745340


81	PULAK BHOWMIK	LATE MAKHAN CH BHOWMIK	5770							1	M	379400277810		9547922559
82	ABIJUL RAHAMAN	NUR MOHAMMAD MIAH	5911					1			M	376747594154		9474061941
83	INDRAJIT PODDAR	LT RANJIT KR PODDAR	5955					1			M	729188956169		9002527248
84	NILIMA GHOSH	LT. SUNIL KRISHNA GHOSH	7283					1			F	997334276560		9800756903
85	RANJAN SARKAR	LT. JANJIT KR SARKAR	664							1	M	540295646762		8116512227
86	ASHIM GHOSH	LT. HARIPADA GHOSH	514							1	M	392678364402		9434813606
87	TARAPADA DAS	LT. NITYANANDA DAS	7236							1	M	977331530043		8101874936
88	SANJAY DAS	LT. TARAKEWAR DAS	7238							1	M	121540193105		9609909915
89	RANA DAS	NARAYAN CH DAS	365/7014	1							M	936197729906		9933548542
90	RINA SOME	RANA SOME	258							1	F	257647814673		9932821502
91	BAJALE MIYA	LT. IYAKHUB MIYA						1			M	776522828700		8927527959
92	MAYA DAS	LATE SITANATH DAS	429							1	F	846041279606		8640827067
93	REJAUL HAQUE	LT SIRAJUL HAQUE						1			M	444127914104		9832663113
94	SHAMBHU KAMATI		7202					1			M	557230732778		9091790547
95	JAYLAL KAHAR	LT. SRIKRISHNA KAHAR	7216							1	M	228306522061		9851557972
96	KANTALAL KHAR	SRI KRISHNA KAHAR	7217							1	M	672521401053		9749382087
97	MAKBUL MIYA	LT. KARAMAT MIYA	7200					1			M	WB/01/004/531032		9749524872
98	PARTHA GHOSH	LT HARIPADO GHOSH								1	M	926487490199		8906720114
99	SANDHYA RANI KARMAKAR	LATE CHANDRA GOPAL KARMAKAR								1	F	WB/01/004/531464		
100	KAJAL DEY	LATE PARBATI DEY								1	M	121540192153		9851831090
101	SANTI RAJBHAR	LATE JHAPSI RAJBHAR	439					1			F	121510106450		

102	NRIPENDRA NARAYAN DAS	JAGABANDHU DAS	7262					1					M	730871707919		7501529653
103	DILIP SAHA	LT. KALIPADA SAHA	379									1	M	654134026507		7384224657
104	BAPPA ROY	TAPAS ROY	7148									1	M	933536183234		8942095800
105	SAHIDAR RAHAMAN	LT. TAIYAB ALI	7070				1						M	730754762135		8101090463
106	IDRIS ALI	LT. SOBVAN ALI	7071				1						M	988768579621		8101090491
107	ANOAR HOSSAIN	LT. SUBHAM ALI HOSSAIN	7221				1						M	251054148880		8101090491
108	RATNA KAIRI MAHATO	LT. GOPAL KAIRI	268	1									F	865785824812		7550927228
109	MANTU MIAH	AYUB MIAH	6227				1						M	441886132732		7602237829
110	DIPAK PAUL	LATE SUBAL PAUL	142									1	M	413162379168		8145890776
111	SURAJIT BHATTACHARJEE	LT. PRADIP BHATTACHARJEE	6764									1	M	263227270135		8927483359
112	SHANKAR CHOUDHURY	PURNAKANTA CHOUDHURY	6841									1	M	235959543072		0
113	AINUL ALI	LT. EASIN ALI	7073				1						M	329075913028		9046934665
114	CHANDAN RUDRA	LT BIROJ BIHARI RUDRA	7591									1	M	737978349791		9933891350
115	UTTAM GHOSH	LT KHITISH CH GHOSH	8071/3									1	M	852909837289		9832406254
116	SHYAMALI KARJEE	LT MOHENDRA NATH KARJEE	192/199	1									F	495588378636		7679356837
117	DILIP KARMAKAR	LT SOILESH KARMAKAR	240									1	M	580982983349		9832727038
118	BHARATI BARUA	BENI MADHAB BARUA	7637				1						F	258217946195		8670128230
119	SUBODH CH DEY	LT SURESH CH DEY	7539									1	M	957557333138		9475415559
120	TAPAN KUMAR ADHIKARI	DINABANDHU ADHIKARI	8786/1	1									M	777938668955		0
121	BHRAMAR DAS	LT. REBATI KANTI DAS	9119									1	M	596315454619		7679249661
122	SUBRATA GUPTA	LATE SUNIL KR GUPTA	8658									1	M	746206062001		9434155290

 Chairperson
Cooch Behar Municipality
Cooch Behar

123	GOURI MAJUMDAR	L.T. NANTU MAJUMDAR	9139	1						F	661626125383		9002180047
124	DILIP KR BHOWMIK	LT KANAILAL BHOWMIK	9632						1	M	518716939116		9474146461
125	GOBINDA SAHA	LT SANTOSH KR SAHA	9788/3						1	M	263929478498		
126	SUBHASH CH PAL	SRI JOGES CH PAL	9822		1					M	308409903193		9474583289
127	NIKHIL CH PAL	JOGESH CH PAL	9821		1					M	838617703172		9474827582
128	MANINDRA CH. DUTTA	L.T. AKHIL CH. DUTTA	10083						1	M	236913422194		9563121245
129	SOVON CHAKROBARTY	DIPAK CHAKROBARTY							1	M	414621175020		9932293496
130	TAPAS MALLIK	CHANDAN MALLIK	9889	1						M	702174432783		9641943910
131	SUJIT KUMAR SAHA	SADHAN KUMAR SAHA	9700						1	M	984142695658		9609909009
132	PRADIIP KARJEE	HARINATH KARJEE	10140	1						M	617621166204		9800186428
133	SHARMILA DATTA CHOUDHURY	NAREN DATTA	10119						1	F	462048348925		7679297543
134	SANDHYA DEY	L.T. ANIL DEY							1	F	228709853895		8016457215
135	SISIR BHATTACHARJEE	L.T. JATINDRANATH BHATTACHARJEE	9872						1	M	841825155058		9734025981
136	SHYAMAL DEY	L.T. NEPAL CHANDRA DEY	10258/1						1	M	652884886579		9851786984
137	PRANAB KUMAR KAR	L.T. PARESHLAL KAR	10273						1	M	700966551184		8348044433
138	ASHISH KR. SAHA	ARUN KUMAR SAHA	9703						1	M	874728843825		9434136649
139	BELA BHATTACHARJEE	MILAN BHATTACHARJEE	9510						1	F	WB/01/004/489249		9475833850
140	MIHIR KR ROY	LT MAHENDRALAL ROY	10268						1	M	682084796445		9475158579
141	HARANI DAS	L.T. AJITKUMAR DAS	9497	1						F	964431849494		9434643863
142	SANTOSH SAHA	L.T. LALMOHAN SAHA	9603						1	M	210543173313		9434022125
143	ALPANA SAHA	LT SANTOSH SAHA	9788/2						1	F	893253584485		9475245864

144	ASHIM KR DATTA	LT ANIL CH DATTA	10089							1	M	251249227338		943466660
145	USHA CHAKROBARTY	LT. SUBODH CH. CHAKROBARTY	10132							1	F	297309090418		9474569162
146	BASANTI ACHARJEE	LT. NAREBDRALAL ACHARJEE	9602							1	F	205858172448		9593365690
147	SAMARESH CHANDRA DUTTA	LT. SATISH CHANDRA DUTTA	10241							1	M	759987720625		9153370567
148	KRISHNA GHOSH	LT RABINDRA NARAYAN GHOSH	9563							1	F	792290475544		9679004024
149	RINA MAITRA	LT. DIPAK KUMAR MAITRA	9519							1	F	389240038974		8906213464
150	MRINAL SAHA	LT SUKHLAL SAHA	9787							1	M	780938275811		9434741048
151	AMARESH CHANDRA DUTTA	LT. SATISH CHANDRA DUTTA	10310							1	M	786428677950		9432879964
152	MRIDULA RANI DUTTA	LT. NRIPENDRA KUMAR DUTTA	9471							1	F	WB/01/004/489004		8509107364
153	MANJU DEB	LT. SWAPAN KR. DEB	10205							1	F	744083478591		9734038720
154	JAYHIND SAHA	LT. SUDHANSHU MOHAN SAHA	9805							1	M	245503060405		9679296000
155	BANDANA DEY	LT. ANANTA KR. DEB	9453							1	F	673912749504		9749525575
156	SUSHAMA ROY	LT BIDYADHAR ROY	10437	1							F	784419240216		8670597831
157	RAJENDRA ROY	LT LAKSHI ROY	10820/2							1	M	992073561029		9002842333
158	SUBHENDU MITRA	SHIN NATH MITRA	10643							1	M	921987225974		9434117092
159	SUDIP KR MITRA	PROBODH MITRA	10642							1	M	410179049784		8609103124
160	BADAL SARKAR	LATE PATILA PABAN SARKAR	10381/5/A	1							M	493822218700		9635902032
161	DAMAYANTI DEY	KANAK KRV DEY	10424							1	F	609147255767		9733107979
162	PARIMAL CH ROY	LT NALINI KANTA ROY	272/1057 9	1							M	595292844932		8609480540
163	BINA PANI ROY	LT BIPLAB ROY	7/97							1	F	686113715136		8900429234
164	PURNIMA DAS	LT MATOSH KR DAS	10368							1	F	243600190947		8759346009


Chairperson
Cooch Behar Municipality
Cooch Behar

165	SANAT SAHA	LT GIRENDRA MOHAN SAHA	5/1/10412/1						1	M	444944915286		9593894804
166	TARUN KR SARKAR	LT TEJENDRA KR SARKAR	10350						1	M	TSX1259829		9679916911
167	KALYAN DAS	LT SHAILENDRA KISHORE DAS	10370	1						M	565166488879		7872957525
168	ABDUL RASHID AHMED	LT AFTAB UDDIN AHMED	11028		1					M	203478956075		
169	KACHIMAN BEWA	LT FAJUDDIN MIAH	11272		1					F	WB/01/004/462285		9614845245
170	KALLOL BANIK	LT SUDHIR BANIK	11555						1	M	WB/01/004/462705		9832886739
171	KAMAL DAS		686	1						M	LZL1405869		7407093207
172	GITA NARAYAN	LT KUMAR SUBAL NARAYAN	11399	1						F	WB/01/004/465098		9800249071
173	SADHAN KR SOM	LT SURENDRA KR SOM	11574						1	M	WB/01/004/462060		9593651210
174	CHANCHAL KR BHOWMIK	LT NARENDRANATH BHOWMIK	382						1	M	LZL2445419		9851401458
175	JYOTSNA RANI BRAHMA	LT NIROD BRAHMA	11581						1	F	WB/01/004/462406		9851373838
176	SADHAN KR CHANDA	LT BHABANI CHANDA	217						1	M	WB/01/004/468374		8759897776
177	AKBAR HOSSAIN	LT ABDUL MIAH	11015		1					M	WB/01/004/462083		9641401880
178	DEBASISH GUHA	LT DEBENDRA NATH GUHA	731						1	M	WB/01/004/462255		9093458766
179	BABI ROY	LT PRAMOD ROY	11575/2						1	M	LZL2447407		
180	SILA DUTTA	BIKASH DUTTA	842						1	F	792616363426		9641712888
181	ARUN KUMAR GHOSH	LT. AMRITA LAL GHOSH	321		1					M	306376438917		9641255511
182	AMLAN GHOSH	ARUN KUMAR GHOSH			1					M	TSX1720150		9641478507
183	SWAPAN SUTRADHAR	LATE RAJENDRA SUTRADHAR	12780						1	M	272045737985		8927666766
184	SAKTI SINHA	LATE SATYA SINHA	291/1						1	M	253493326211		9635008667
185	DIPAK SARKAR	LATE MATILAL SARKAR	12761/2						1	M	992283015402		9474424286

15

16