

Table of Content

Sl. No.	Content	Page No.
1	Preface	1
2	Introdction Note by chairman	2
3	Annex 7	3
4	Executive Summmary	4-6
5	Town Feature	7-13
6	PMAY	14-25
7	List of Slums with Physical Infrastructure	26-42
8	List of Slums with Social Infrastructure	43-81
9	List of Slum With Housing Status	82
10	Slum Map	83
11	Total List Of slums	84
12	IHSDP	85-86
13	<u>Drawing & Estimate</u>	
a	Dweling unit	87-94
b	Cement Concrete Road	95-97
14	Fund Flow	98
15	Implementation Schedule	99
16	Slum wise Details of DU & Infrstructure cost	100-101
17	Beneficiary List	102-148
18	Abbreviation	149-150

PREFACE

Pradhan Mantri Awas Yojana (PMAY) aims at Providing Housing for All (HFA) by 2022 when the Nation Complete 75 years of its independence.

The urban homeless persons contribute to the economy of the cities and thus the Nation as cheap labour in the informal sector; yet they live with no shelter or social security . The urban homeless service with many challenges like no access to elementary Public Services such as health, education, food, water and sanitation. Pradhan Mantri Awas Yojana (PMAY) also aims at providing a pucca house to every family with water connection, toilet facilities, 24 X 7 electricity supply and access.

The Mission seeks to address the housing requirement of urban poor including slum dwellers through "In Situ" Slum Redevelopment, Affordable Housing through credit linked subsidy, Affordable Housing in partnership and subsidy for beneficiary led individual house. Under the mission, beneficiaries can take advantage under one component only.

Total beneficiaries of the scheme are 360 nos. from 30 nos. slum projected for the year 2015-16 .

Total cost of the project is **1456.72 lakhs** as per relevant department & P.W.D. schedule of rates.

Introductory Note by Chairperson



Since independence India is striving towards elementary education, food security and housing for all. But after a lapse of almost 70(seventy) years of its independence those aims have not been possible to be achieved at a desired level till today. Though the Central and the State Government invoked several social welfare and social security schemes for the benefit of the down trodden people of the society. One of the major and may be termed as prime welfare ie 'Housing For All' was not given priority. Houses of the poor people are constructed under few Awas Yojana in various nomenclature but that was very negligible in comparison to actual need. As a result it has been felt to provide houses to each and every deserving people of our country living in both the slum and non slum areas under 4 verticals. Honourable Prime Minister has expressed his desire that in the 75 years of our country's independence there should not be any families without houses of their own.

Naturally the present scheme Housing For All under PRAY has appeared as an golden opportunity before those BPL/ EWS/LIG families who actually deserve to be provided with a house by 2022.

We the elected representatives are duty bound for proper implementation of the scheme as has been laid down in the guide line issued by the Govt.



Chairman

Cooper's Camp N.A.A.

Chairman
Cooper's Camp N.A.A.
Area Authority

COOPER'S CAMP N.A.A. NADIA

Annexure 7C

Format for Projects under Beneficiary Led Construction or Enhancement

1	Name of the state	WEST BENGAL					
2	Name of the city	COOPER'S CAMP					
3	Project Name	HOUSING FOR ALL (HFA)					
4	Project Code						
5	State Level Nodal Agency	SUDA					
6	Implimenting Agency/ULB	COOPER'S CAMP N.A.A.					
7	Date of approval by State Level Sanctioning and Monitoring Committee						
8	Project Cost (Rs. In lakhs)	1456.72					
9	No. of Beneficiaries covered in the project	General	SC	ST	OBC	Minority	Total
		58	282	2	18	0	360
10	i) No. of Beneficiaries (New Construction)						
	ii) No. of beneficiaries (Enhancement)						
11	Whether selected beneficiaries have rightful ownership of the land?	YES					
12	Whether building plan for all houses have been approved?	Yes					
13	i) Govt grant required (Rs. 1.5 lakh per eligible beneficiary) (Rs. In lakhs)	540 Lakhs					
	ii) State grant, if any (Rs. In lakhs)	761.01 Lakhs					
	iii) ULB grants, if any (Rs. In lakh)	66.21 lakhs					
	iv) Beneficiary share (Rs. In lakhs)	90 Lakhs					
	v) Total	1456.72					
14	Whether technical specification / design for housing have been ensured as per indian standards/NBC/ State norms?	YES					
15	Whether disaster (earthquake, flood, cyclone, landslide etc.) resistant features have been adopted in concept, design, and implimentation?	YES					
16	Brief of project, including any other information ULB/State would like to furnish.						

It is hereby confirmed that state/UT and ULB have checked all the beneficiaries as per guidelines of HFA. It is also submitted that no beneficiary has been selected for more than one benefit under the mission including Credit Linked Subsidy Scheme component of the mission.

hoy
Sub-Assistant Engineer
Cooper's Camp N.A.A.

Executive Officer
Cooper's Camp.N.A.A.

P
Chairman
Cooper's Camp. N.A.A.

Chairman
Cooper's Camp N.A.A.
Area Authority

Chief Engineer
M.E.T.
Deptt. of H.
Govt. of W.B.
210
211
212

Executive Summary

Project Details

1	State		..	West Bengal
2	City		..	Coopers Camp Notified Area Authority
3	Project Name		..	Pradhan Mantri Awas Yojana , Housing For All (Urban)
4	Project Cost	(Rs. In Lacs)	..	1456.72
5	Central Share	(Rs. In Lacs)	..	540.00
6	State Share	(Rs. In Lacs)	..	761.01
7	ULB Share	(Rs. In Lacs)	..	66.21
8	Beneficiary Share	(Rs. In Lacs)	..	90.00
10	SOR Adopted		..	PWD (WB) w.e.f 1.7.14 with current corrigendum.

Project Contributions (Physical + Financial) (Rs. In lacs)

[illegible]

HOUSING

[illegible]

Sl No.	Scheme Component	Type	Quantity	Unit	Rate (in Rs./unit)	Proposed project cost (in lakh)	Appraised Project Cost (in lakh)	Central Share	State Govt. Share	ULB Share	Beneficiaries Share
INFRASTRUCTURE											
1	Roads										
i	CC Roads	2.5 m wide	508.4	Mtr	2605.01	132.44	132.44	0.00	66.22	66.22	
iii	Interlocking Block										
iv	Culverts										
2	Water Supply										
i	UGSR										
ii	SR										
i	Internal Pipeline	NA									
iv	Pump Station & tube well										
Total Infrastructure Cost Sub Total (B)						132.44	132.44		66.22	66.22	0.00
Total (A+B)						1456.73	1456.73	540.00	827.23	132.43	90.00

Signature of the ULB Level Competent Engineer
 Name & Designation: Sub- Assistant Engineer
 Cooper's Camp N.A.A.

Address: Cooper's Camp Notified Area Authority

Fax No: +91-33-
 Telephone No.: +91-33-
 Mobile No.:
 E-mail:

Signature of the State Level Nodal Officer
 Name & Designation: Sri M.N. Pradhan, IAS
 Director, SUDA

Address: State Urban Development Agency

Fax No: 91-33-23585767
 Telephone No: 91-33-23585767
 Mobile No: (0) 9830031488
 E-Mail: wbsudadr@gmail.com

Signature of the State Level Competent Technical Officer
 Name & Designation: Amit Das, Chief Engineer, Municipal Engineer, Govt. of West Bengal
 Address: Bikash Bhawan, South Block, 1st Floor, Govt. of West Bengal
 Kolkata - 7000 91

Fax No: +91-33-23375474
 Telephone No.: +91-33-23371331
 Mobile No.: (0)9475825219
 E-mail: ce_medite@yahoo.com

Signature of the Chairman / CEO/Commissioner of ULB/ Implementing Agency
 Name & Designation: Sibh Bain, Chairman
 Chairman, Cooper's Camp Notified Area Authority

Address: Cooper's Camp, Ranaghat, Nadia.

Fax No.: 03473214230
 Telephone No.: 03473214230
 Mobile No.:
 E-mail No: eocooopers@gmail.com
 Page 2 of 2

COOPER'S CAMP NOTIFIED AREA AUTHORITY

Sri Shibu Bain
Chairman

Office Ph. : 214230, 284322
Mobile : 9332025611



**P.O.-Cooper's Camp
Dist.- Nadia
West Bengal
Pin-741232**

Ref. No.

Date.....

[illegible]

ଅନ୍ତର୍ଗତ ଅନ୍ତର୍ଗତ ଓଡ଼ିଆରେ ଉଲ୍ଲେଖିତ ନାମ ଯଦି ଉଲ୍ଲେଖ ନାହିଁ:-

செய்தியின் எண்	செய்தியின் விவரம்	செய்தியின் நாள்
1.	செய்தியின் விவரம்	செய்தியின் நாள்
2.	செய்தியின் விவரம்	செய்தியின் நாள்
3.	செய்தியின் விவரம்	செய்தியின் நாள்
4.	செய்தியின் விவரம்	செய்தியின் நாள்
5.	செய்தியின் விவரம்	செய்தியின் நாள்
6.	செய்தியின் விவரம்	செய்தியின் நாள்
7.	செய்தியின் விவரம்	செய்தியின் நாள்
8.	செய்தியின் விவரம்	செய்தியின் நாள்
9.	செய்தியின் விவரம்	செய்தியின் நாள்
10.	செய்தியின் விவரம்	செய்தியின் நாள்
11.	செய்தியின் விவரம்	செய்தியின் நாள்

[illegible]

ஸ்டீம் லோகோமோட்டிவ் இயங்கும் இடம் கட்டுவது
 ஸ்டீம் லோகோ - இது உடனே வேண்டிய அங்கியுடன் கூடிய Housing
 for all இயங்கும் 1950-53 ஆண்டில் ஆரம்பித்திருந்தது (அ)
 1955-56 லும் இது 150 லும் வேல்களை இது மூலம் Slum
 இதை ஆரம்பித்தது (அ) - இதுகாலைக் கட்டுவது உத்தியோக
 துறைகள் மூலம் ஆரம்பித்தது (அ) - இதுகாலைக் கட்டுவது
 வேல்களைக் கட்டுவது - இது 1950-53 ஆண்டில் 15% கட்டுவது மூலம்
 Slum கட்டுவது வேல்களைக் கட்டுவது இது 15% கட்டுவது மூலம்
 இதுகாலைக் கட்டுவது இது 15% கட்டுவது மூலம்

ଅବସ୍ଥାଗୁଡ଼ିକର ସମୀକ୍ଷା କରାଯାଇଥିଲା ।
 ଏ ସମ୍ବନ୍ଧରେ ଆମର ଉଦ୍ଦେଶ୍ୟ ଖୁବ୍ ସ୍ପଷ୍ଟ ଥିଲା ।
 ଏହିପରି ଗୋଟିଏ ଗୋଟିଏ କ୍ଷେତ୍ରରେ DPR ଗୁଡ଼ିକର
 ବିବରଣୀ ଆମର ଆଗରେ ଥିଲା । DPR ଗୁଡ଼ିକର ସମସ୍ତ
 ବିବରଣୀ ସମୀକ୍ଷା କରାଯାଇଥିଲା ।

certified
to be true
copy.

陳其美

五、六、七、八、九

[illegible]

STEVING

Chairman

Granger's Camp Medical
Area Authority

Town Feature

City Profile and Overview

History: -

Despite having no important historical background of Cooper's Camp, this town which has grown up with mere refugees, has a history of creation and development. In 1942 during the 2nd world war military camps had been developed in Cooper's Camp to supply military food and so to pack up the food storage, railways, roads and drainage systems had also been arranged directly. In the riots of 1946 in Noakhali and in the riots of 1950 in Barishal many peoples lost their lives and after wards (in the next session) Cooper's Camp became the shed and shelter for those people who fled from another side of border. Thousands of people streamed into this camp.

Earlier Cooper's Camp was transit camp. In those early days almost 1.5 lakhs people lived here. From this very place refugees had been transmitted to the various camps in different regions of West Bengal. As for the Govt. relief there were merely some dry dole, cash dole, tents, godowns and bamboo walled – houses to live in.

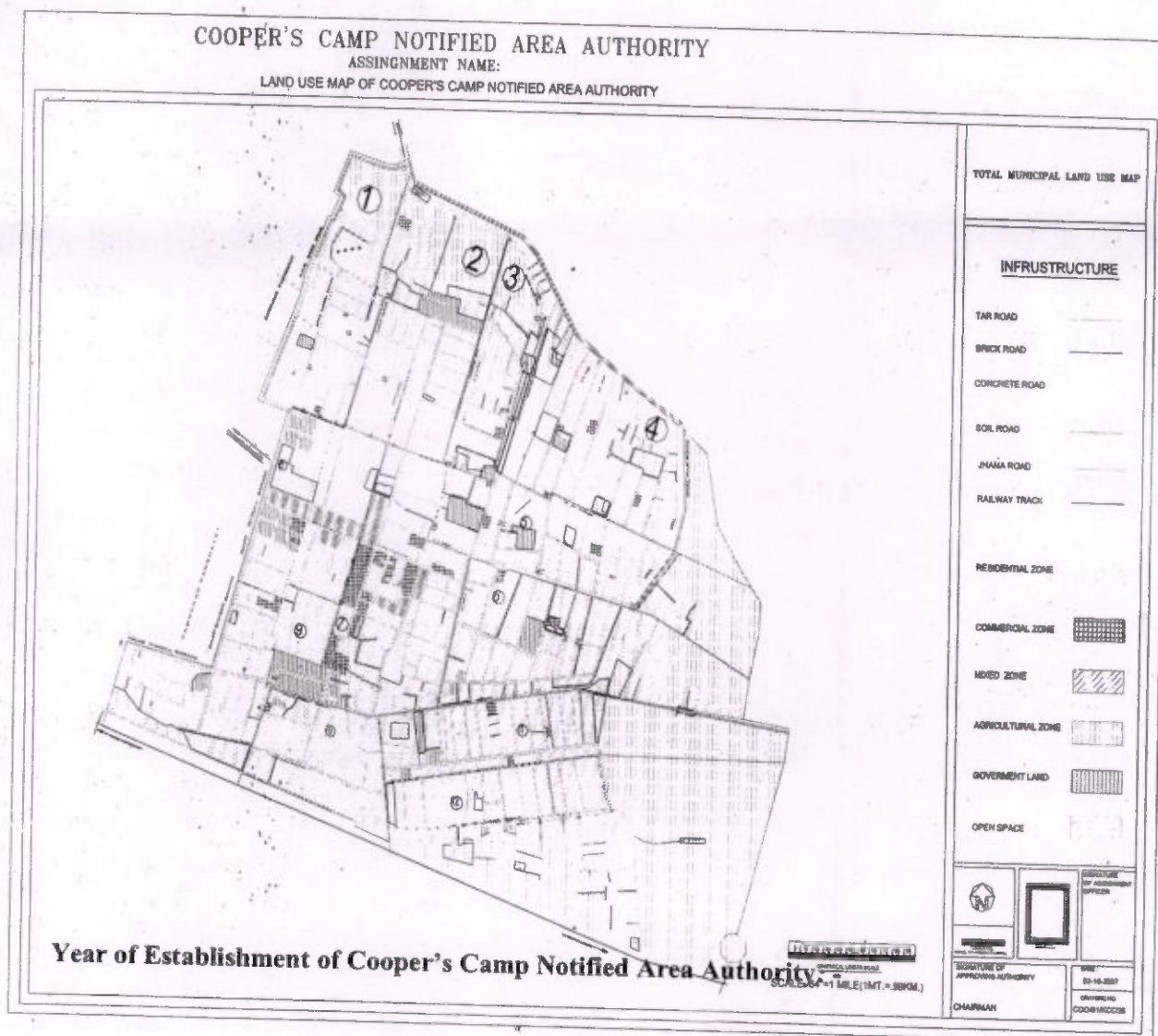
In 1951 Prime Minister Jawaharlal Nehru and President Rajendra Prasad had visited this camp. Primary schools had been set up under the super vision of the "Central Government Refugee Department." to provide the refugee children with elementary education. Both the central and the State Govt. had to become worried about the all - round development of the refugees who were ousted from their home land.

In 1960 the refugees of Cooper's Camp except the APL families got proposals for their rehabilitation. In many places like Dandakaranya, Andaman and Uttar Pradesh. After much thread bear discussion over the very matter the central govt. recognized the Cooper's Camp as rehabilitation centre and every family had been rehabilitated with 5 Kathas of land and 2,000/- rupees (two thousand) loan per family. The nomenclature as "Cooper's Urban Colony" was done in accordance with the name of the then famous military doctor Mr. Cooper. During the war of survival the locals had to snatch their ride by might. Standing against the government administrative system some times they had to boycott general elections, some times they held protest march up to the Writers' Building's all the way walking on foot with demand only to certify the Cooper's Camp as a notified area. There after the government has certified the Cooper's Camp as a Notified Area.

Along with the change of time the local people have realized the test of development. But all the families have not got their deeds yet. At the time of declaration as "Notified", it had also been declared that all types of development process would roll on. As to the declaration Rs.1 crore and 34 lacks had been sanctioned for this purpose. In the interest of Extension of education, there are at present one high school, five govt. recognized primary schools and six non-govt. primary

schools in Cooper's Camp. As the high school has not been upgraded to higher secondary level, the local students have to suffer and go elsewhere for higher education.

The educational and health services system of this area have also to face the huge massive pressure of the population of the adjoining areas. As the Ranaghat Block Hospital is 5 km away from the locality, so the patients from this area and the neighbouring areas have to suffer many inconveniences. At present to provide a standard health service for that huge people of the locality, at least one "10 bedded hospital is most essential. Then it will benefit the patients a lot. Though there is an outdoor at service, there is a huge lack of medications as to the requirement. At present health workers have been deployed by the Cooper's Municipal Authority to spread the mass consciousness of the chronic diseases as well as the function of observing the national programmes rolling on among the people in general.



After the first election (1997) the notified area authority started functioning in the Relief Department's Building. The work of building infrastructure and furniture purchasing for the office set to working under the supervision of Manish Jain, the then S.D.O. In the year of 2000 the preparation of a new municipal building started. On 29th January 2001 the Chairman of the Human Rights Commission of the state, Sri Mukul Gopal Mukherjee, laid the foundation stone of the new municipal building. On 6th December Sri Mukherjee inaugurated the new municipal building. The people of Cooper's Camp are proud of the new municipal building which is the reflection of hopes and aspirations of the general people.

Demographic Growth and Population Projection:-

According to the Census 2001, the population of Cooper's was 17,755 and according to census 2011 Population is 18839. Population density is 12559. It is seen that population is increasing by decreasing rate. For last ten years it is seen that population has been increased about 6%.

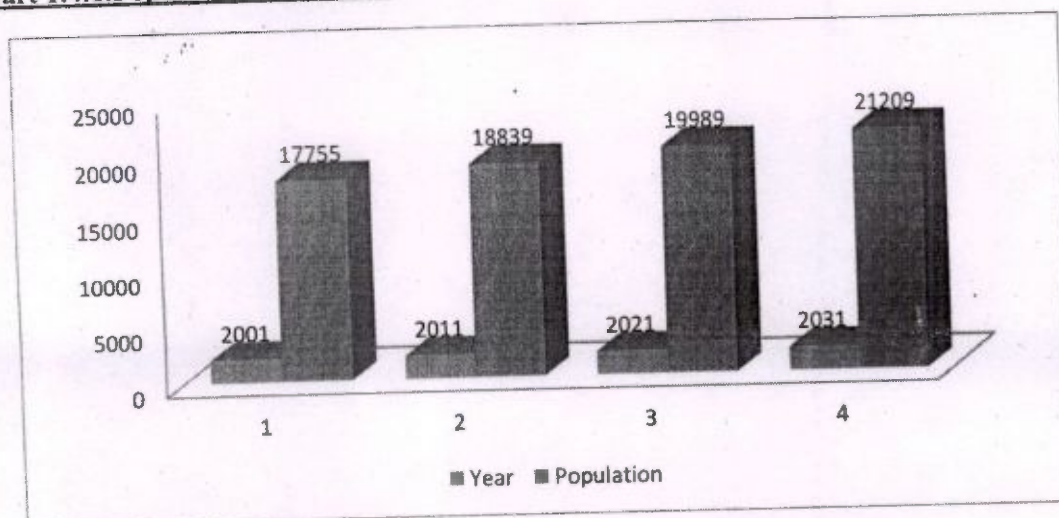
Table 1.4.1. Population Senario according to 2011 census:

Ward No	Male	Female	Total
1	604	564	1168
2	887	877	1764
3	698	685	1383
4	820	796	1616
5	808	801	1609
6	802	783	1585
7	875	862	1737
8	805	747	1552
9	903	877	1780
10	888	856	1744
11	607	609	1218
12	873	812	1685
Total	9570	9269	18839

Projected (6% increase) population till 2031 may be :

Year	2001	2011	2021	2031
Population	17755	18839	19989	21209

Chart 1.4.1. Population Projection



Source: SECC 2011.

Administrative Boundaries: -

Cooper's Camp is located at eastern side of Ranaghat Town. The nearby municipality is Ranaghat Municipality of Nadia district. Nokari Gram Panchayet is northern boundary and Baidyapur G.P. is eastern as well as southern boundary of Cooper's Camp Notified Area Authority.

Linkages of Rail, Road, Port and Air: -

The Cooper's Camp Notified Area Authority is 3 km away from Ranaghat, and 75 km away from Kolkata, the Capital of the State of West Bengal, can be accessed either by the National Highway No. 34, which takes approximate two hours to reach Kolkata from Cooper's Camp.

The Municipality can also be accessed through Eastern railway – Sealdah Division Main line, which takes approximately two hours from the Sealdah Railway Station. i.e., from Kolkata and the nearest railway junction is at Ranaghat, adjacent to the Cooper's Camp, which can be used as corridor for traveling towards southern and northern part of West Bengal.

The distance between the nearest airport and Cooper's Camp is only 70 km and it takes approximately one and half hour to travel.

Economic Base: -

In the area of Cooper's Camp there was no provision for agriculture at that time. The Chief Minister of the then Bengal Bidhan Chandra Roy had dreamed of building some industries in this area and employing the local people on a priority basis and thus making the area financially developed. With this end in view the Central Govt. R.I.C (Refugee Industrial Centre) made acquisition of land and a ceramic factory was founded over there. A paper mill was also set up by taking lease from R.I.C. After 1977 the ceramic factory got closed certainly. Despite having the pressing demand of the local people, it has not been possible to make the factory functioning again.

At the living present the locals are mainly dependent on agriculture, cottage industry, bidi industry, government and non-government services and small scale business etc. to earn their bread and stand with high head. The local economy is being run by the local market after all.

Place of Interest: -There are no such places of interest. One and only KaliBari is the main attraction for outsiders.

Festivals: -

Though lagging behind in matter of finance, the refugees here use to engaged them selves in cultural activities like Ram Yatra, Nemaï Sanyas, Kirtaan, Theatre, Dance and Music and so many functions. But they always maintained the cultural heritage of the then Bengal. Even being a refugee, Mani Chakroborty formed a well organized dramatic opera. Latter on Sri Pradyut Chakroborty, the local administrator here use to play roles in the operas, theatres and deeply influenced each and every body. Except this Sri Deben Mishtri founded the Kali Bari for religious practice while he was local administrator. Foot ball. Kabadi and Volly ball were some of the popular games of these locality and R,T,C was a well organized foot ball team of that time. Following that trend at present "Chattra Yuba Utshab" is organized every year with the initiative of the municipality and with the aid of the state government, for the proper development of cultural harmony and raising the standard of sports and games to a higher level. Every year huge number of local competitors take part in the well organized competitions during these utshab. Overall sports have spread out in the entire area. Foot ball and Cricket are the most popular games to the young people now a day.

Traditional Arts and Crafts: -

The wooden craft-making; embroidery; katha stitch; soft toys making; marketing of flowers;,, woolen chaddar making by handloom etc. are the main traditional arts and crafts being manufactured in Cooper's Camp.

Climatic Data: -

Cooper's Camp is located near the river Churni.. The Municipality has a very tropical savanna type of climate, same as Krishnagar and is dominated by 3 seasons – summer, monsoon and winter. The summer is hot and humid and continues from April to June. Summer is dominated by strong southwesterly monsoon winds. Monsoon arrives in mid June and stays up to September. Winter is the most pleasant time and lasts for 2 months – Mid December to Mid February. Early morning mists are common in winter. The annual mean temperature is 26.8⁰ C (approx). The maximum temperature often exceeds 40⁰ C (approx). The temperature does not fall below 10⁰ C (approx). Maximum rainfall occurs during the monsoon in August (306 mm) and the average annual total is 1,582 mm(approx). Total duration of sunshine is 2,528 hours per annum with maximum rainfall occurring in mid July/August.

Table : City at a Glance

Sl.no	Indicator	2001*	2011*
1	Area (in SqKm)		
1.1	Planning Area (Sq. Km)	1.5 sqkm.	1.5 sqkm.
1.2	Municipal Area (Sq. Km)	1.5 sqkm.	1.5 sqkm.
1.3	Area of Slums (Sq. Km)	1.485 sqkm.	1.485 sqkm.
2	Number of Municipal Wards	12	12
3	Population and Households		
3.1	Total Population (2001/ 2011 census) (no's in millions)	17755	18839
3.2	Number of Households (2001/2011 census)	3642	4452
3.3	Density of Population	11837	12559
3.4	Slum households as percentage of total Households in city (2001 / 2011 census)	95%	95%
3.5	Current (2013) Population (Year of Survey) (no's in millions)	0.018839	
3.6	Current Number (2013) of Households (Year of survey)	4452(census 2011)	
3.7	Slum population as percentage of total population in city (2001 /2011 census)	94.57%	

PMAY

HFAPoA and Pradhan Mantri Awas Yojana (Housing for All)

To give pucca house for every family is currently on the global agenda. One of the Millennium Development Goals (MDGs) is to 'achieve significant improvement in the lives of slum dwellers, by 2022'. Similar goals are set forth by Pradhan Mantri Awas Yojana within year 2022, to create pucca house for every family.

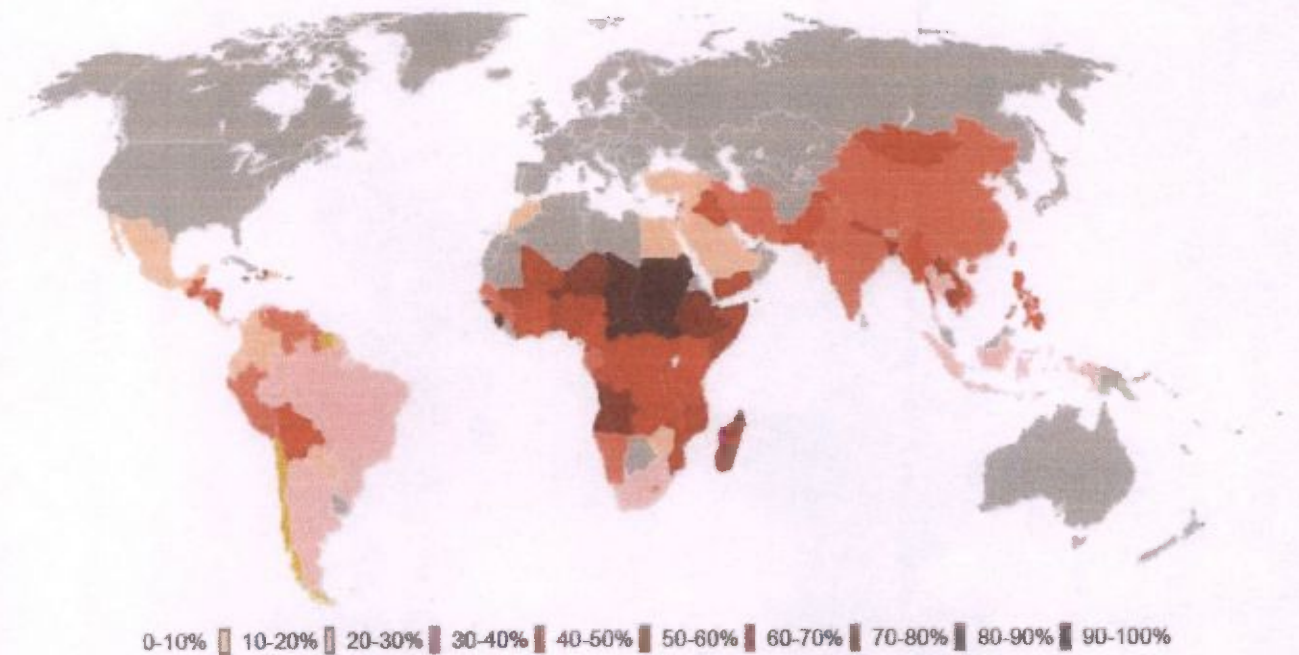
ULB undertake a demand survey through suitable means for assessing the actual demand of housing. While validating demand survey, Cities consider possible temporary migration from rural areas to the city just to take advantage of housing scheme and exclude such migrants from list of beneficiaries. On the basis of demand survey and other available data, cities prepare Housing for All Plan of Action (HFAPoA). HFAPoA contain the demand of housing by eligible beneficiaries in the city along with the interventions selected out of four verticals. The information regarding beneficiaries is collected by ULB in suitable. While preparing HFAPoA, ULB and Implementing Agencies also consider the affordable housing stock already available in the city as Census data suggests that large number of houses are vacant.

Bank account number and Aadhaar number/Voter ID card/any other unique identification details of intended beneficiaries or a certificate of house ownership from Revenue Authority of beneficiary's native district integrate in the data base of HFAPoA for avoiding duplication of benefit to one individual family. Beneficiaries is validated by ULBs thereby ensuring their eligibility at the time of preparation of the projects and approval of projects.

On the basis of HFAPoA, States/Cities subsequently prepare the Annual Implementation Plans (AIPs) dividing the task upto 2022 in view of the availability of resources and priority. For larger cities, HFAPoA and AIPs is prepared at sub-city (ward/zone etc.) level with the approval of concerned State/UT Government. The result of demand survey, draft HFAPoA and draft AIP is discussed with the local representatives including MLAs and MPs of that area so that their views are adequately factored in while finalising the plans and beneficiary list.

Cities which have already prepared Slum Free City Plan of Action (SFCPoA) or any other housing plan with data on housing, utilise the existing plan and data for preparing "Housing for All Plan of Action" (HFAPoA). Houses constructed under various schemes should be accounted for while preparing HFAPoA

Urban Population Living in Slums and the Indian Scenario (source: UN-HABITAT)



The preparation of HFAPoA broadly involve Slum Development/Rehabilitation Plans based on

- a. Survey of all slums – notified and non-notified;
- b. Mapping of slums using the state-of-art technology;
- c. Integration of geo-spatial and socio-economic data; and
- d. Identification of development model proposed for each slum.

1. Base maps to an appropriate scale would be a pre-requisite for the preparation of Slum Development Plan/Slum-free City Plan. States/UTs may need to proceed in the following steps for the preparation of Slum-free City Plans.
2. Securing CARTOSAT II/latest satellite images from NRSC/ISRO and preparation of base maps for the whole city and its fringes using the images;
3. Identification and inventory of all slum clusters of all descriptions in the urban agglomeration with the help of satellite image and other available data;
4. Inventory of all possible vacant lands in each zone of the urban agglomeration that could be used for slum development/ rehabilitation development purposes;
5. Development of Slum Map of every slum within the city and its fringes using GIS with CARTOSAT II images, ground level spatial data collected through total station survey, collating spatial information with respect to plot boundaries, network of basic infrastructure like roads, sewerage, storm drainage and water lines, etc and superimposing this on the satellite image and importing them into GIS platform as the first step towards the preparation of Slum Development Plans and Slum Free City Plan.
6. This may be undertaken with the help of technical partners of NRSC/ ISRO/other technical institutions.
7. Identification and engagement of Lead NGO/CBO to guide and anchor community mobilization for the purpose of slum survey, (May be more than one NGO/CBO in different slum zones) of the city. These Lead NGOs/CBOs should also be associated in slum survey operations and dialogues for preparation of slum level development plans;
8. Conduct of Slum Survey based on the detailed formats (with or without changes)

prepared by the Ministry of Housing & Urban Poverty Alleviation with the help of National Buildings Organization (NBO) - after due training of trainers, training of survey personnel /cavassers and canvassing. It would be helpful for community mobilization to pick as many cavassers from the sourced slum or nearby slum pockets;

9. Collection of bio-metric identification data of slum dwellers based on the above survey (subject to guidelines issued by Unique Identity Authority of India (UIDAI));

10. Entry of data from Slum Surveys in the web-enabled MIS application (to be provided by Ministry of HUPA), compilation and collation of data, preparation of Slum-wise, City and State Slum Survey Database and Baseline Reports. The MIS will assist in developing a robust Slum and Slum Households Information System. (Guidelines and software for development of the MIS will be issued by the Ministry of HUPA);

11. Integration of Slum MIS with GIS Maps to enable the preparation of GIS-enabled

Slum Information System that is to be used for the preparation of meaningful Slum Development Plans and Slum-free City Plan using a city-wide/zone-based approach. (Guidelines and software for development of GIS platform and its integration with the MIS will be issued by the Ministry of HUPA);

Introduction to Pradhan Mantri Awas Yojana (PMAY)

Pradhan Mantri Awas Yojana (PMAY), a path breaking scheme for the slum dwellers and urban poor envisages a 'Pucca house to every family' through encouraging States to tackle the problem of slums in a holistic manner. It calls for a multi-pronged approach focusing on:

- ☐ Bringing existing slums within the formal system and enabling them to avail of the same level of basic amenities as the rest of the town.
- ☐ Redressing the failures of the formal system that lie behind the creation of slums.

- ☐ Tackling the shortages of urban land and housing that keep shelter out of reach of the urban poor and force them to resort to extra-legal solutions in a bid to retain their sources of livelihood and employment.

- Enactment of a set of reforms at the state and city level related to inclusive planning, regulation and financing, which would ensure that adequate fresh housing stock and services get created on an ongoing basis to address both current and future needs of cities.
- An integrated approach covering shelter, services and livelihoods for poor slum communities.

The duration of Pradhan Mantri Awas Yojana [PMAY]

2015 TO 2022

Eligible Components of the PMAY:

Allotment of Houses

Allotment of dwelling units will be in the name of the female member of the . Alternatively, it can be allotted in the name of husband and wife jointly. Ownership of land required for every Beneficiary.

A EWS beneficiary family will comprise husband, wife and unmarried children.

The beneficiary family should not own a pucca house (an all weather dwelling unit) either in his/her name or in the name of any member of his/her family in any part of India to be eligible to receive central assistance under the mission.

EWS households are defined as households having an annual income up to Rs.3,00,000 (Rupees Three Lakhs). States/UTs shall have the flexibility to redefine the annual income criteria as per local conditions in consultation with the Centre.

Following infrastructure will be considered for support under PMAY:

1. Water connection
2. Toilet facilities
3. 24 x 7 Electric facilities
4. Roads

Need for Projects

This development project models will give benefits in the city. One of the key objectives of developing the Projects is to incentivize innovation and encourage new approaches and solutions that can demonstrably improve the quality and quantity of shelter and services for the poor.

Such innovation could encompass:

- ☐ Projects with strong community participation i.e. Slum upgradation/ redevelopment projects initiated/spearheaded by the community; or with their demonstrable involvement and participation in design, planning and implementation
- ☐ New models of public-private partnerships whereby the private sector can be encouraged to take up affordable housing for the EWS/LIG.
- ☐ Innovations in planning, demonstrating integrated livelihoods, shelter and services; or convergence.
- ☐ Innovative or cost effective and green building design and technologies.
- ☐ Financial innovations in delivering the city/state wide programme.

Aims and Objectives

Vision

The mission seeks to address the housing requirement of urban poor including slum dwellers through following programme verticals:

- Slum rehabilitation of Slum Dwellers with participation of private developers using land as a resource
- Promotion of Affordable Housing for weaker section through credit linked subsidy
- Affordable Housing in Partnership with Public & Private sectors
- Subsidy for beneficiary-led individual house construction

Objectives

The project has been designed keeping in mind the following objectives.

- ☐ Integrated development of all existing slums, notified or non-notified, i.e., development of infrastructure and housing in the slums/rehabilitation colonies for the slum dwellers/urban poor, including rental housing.
- ☐ Development/improvement/maintenance of basic services to the urban poor, including water supply, sewerage, drainage, solid waste management, approach and internal road, street lighting.
- ☐ The Creation of affordable housing stock, including rental housing with the provision of civic infrastructure and services, on ownership.
- ☐ Encouraging Public Private Partnership by having pay and use toilets and educate the slum dwellers for keeping the environment clean and hygienic.

State PMAY Mission Director

The Nodal Ministry and National Mission Directorate is Ministry of Housing & Urban Poverty Alleviation, Government of India.

The Nodal Department for West Bengal is Municipal Affairs Dept. (M.A. Department), Government of West Bengal. The state level Nodal Agency is State Urban Development Agency (SUDA) under M.A. Department. State Urban Development Agency was set up in 1991 with a view to ensuring proper implementation and monitoring of the centrally assisted programmes for generating employment opportunities and alleviation of poverty throughout the State. SUDA is a Society registered under the West Bengal Societies Registration Act, 1961.

Funding Pattern of PMAY

Funding pattern for PMAY(Housing for all) .

- ☐ Central share 1.5 LAKHS of total cost of dwelling unit
- ☐ Beneficiary share 0.25 LAKHS of total cost of dwelling unit
- ☐ State share rest of total cost of dwelling unit
- ☐ State + ULB bear the cost of infrastructure
- ☐ State share for infrastructure to be minimum 5%
- ☐ ULB share for infrastructure to be minimum 5%
- ☐ Cost of infrastructure 10 % of sum total cost of dwelling unit

Approvals & Release of Funds

- ☐ Releases and approvals to be on the basis of DPRs which need to be submitted with approval of State Level Sanctioning and Monitoring Committee
- ☐ Innovative projects to be considered for sanction even in the preparatory stage.
- ☐ Central Funds to be released in three installments to the State Governments/SLNA; central assistance under different components will be released to the state / UTs after the approval of CSMC and with concurrence of the integrated Financial Division of the Ministry. Central share would be released in three installment of 40%,40% and 20% each.

Materials of construction:

- ☐ PCC (1:3:6) for foundation
- ☐ RCC M-20 for substructure & superstructure (Column, Beam, Slab)
- ☐ HYSD Steel
- ☐ 1st Class Brick Masonry
- ☐ 1:6 (Cement: Sand) plaster – 10 mm on soffit of beam & slab, 15 mm on internal walls & 20 mm on external walls
- ☐ IPS flooring

Definition of Slum for Housing

Different definitions of a slum exist in different statutes and in urban poverty literature. For the purpose of HOUSING SCHEME, it is proposed to adopt the definition given in the 2001 Census, which is as follows:

- a. All areas notified as 'Slum' by State/Local Government and UT Administration under any Act;
- b. All areas recognized as 'Slum' by State/Local Government and UT Administration, which have not been formally notified as slum under any Act;

'Slum' or 'Slum Area' – is a compact settlement of at least 20 households (For NE & Special Category States it is 10-15 households) with a collection of poorly built tenements, mostly of temporary nature, crowded together usually with inadequate sanitary and drinking water facilities in unhygienic conditions.

Situation Appraisal

The people living in the slums mostly have kutcha (10) and semi-pucca (186) housing. In certain cases where pucca housing is available, they are usually in dilapidated condition. The kutcha houses are in very poor condition and require extensive repairs. Most of the houses have tiles on roof. While during the survey some of the houses have been noted to be in average condition, the quality of these houses is also speedily deteriorating.

Proposed Intervention

In line with the vision to 'housing for all', an integrated housing programme is proposed to be implemented. The target will be all the slum /Non Slum dwellers in the pocket.

Building Plan

The buildings are proposed to cover an area of approximate 32 Sq.mt along with provision of 2 rooms, kitchen and sanitation facility. The layout, size and type design of housing dwelling units depends on the local conditions and the preferences of the beneficiary. The houses, has been designed in accordance with the desire of the beneficiaries, keeping in view the climatic conditions and the need to provide ample space, kitchen, ventilation, sanitary facilities, etc. and the community perceptions, preferences and cultural attitudes.

In line with the scheme, carpet area of the house will be not less than 25 sq. mts and preferably two room accommodation plus kitchen and toilet should be constructed.

Compliance with Municipal Bye laws

All designs & drawings are created keeping in line with the municipal bye laws.

Building material

- ☐ PCC (1:3:6) for foundation
- ☐ RCC M-20 for substructure & superstructure (Column, Beam, Slab)
- ☐ HYSD Steel
- ☐ 1st class Brick Masonry
- ☐ 1:6 (Cement: Sand) plaster – 10 mm on soffit of beam & slab, 15 mm on internal walls & 20 mm on external walls
- ☐ IPS flooring

Structural Design

- ☐ Following are the general considerations in the analysis/design.
- ☐ For all structural elements, M20 grade concrete and Fe 415 grade of steel is used.
- ☐ Plinth beams passing through columns are provided as tie beams.
- ☐ Pedestals are proposed up to ground level.
- ☐ Beam Centre-line dimensions are followed for analysis and design.
- ☐ For all the building, walls of 250 mm and 125mm thick with 20 mm External plaster and 12 mm thick internal plaster are considered.

- ❑ Seismic loads are considered acting in the horizontal direction along either of the two principal directions.

Design data

- ❑ Live load: 2.0 kN/m² at typical floor
- ❑ 1.5 kN/m² on terrace (With Access) : 0.75 kN/m² on terrace (without Access)
- ❑ Floor finish 50mm (0.05*24) = : 1.2 kN/m²
- ❑ Ceiling plaster 12mm (0.012*20.8) : 0.25 kN/m²
- ❑ Partition walls (Wherever Necessary) : 1.0 kN/m²
- ❑ Terrace finish: 1.5 kN/m²
- ❑ Earthquake load: As per IS-1893 (Part 1) - 2002
- ❑ Depth of foundation below ground: ,0.7 m
- ❑ Walls: 250 mm thick brick masonry walls at external and 125mm walls internal.

Reference codes:

- ❑ IS 456: 2000 - Code of practice -Plain and Reinforced concrete.
- ❑ IS :1893 :2002 - Criteria for Earthquake resistant design of structures(Part-1)
- ❑ IS: 13920: 1993 - Ductile detailing of Reinforced concrete structures subjected to seismic forces.
- ❑ SP: 34 - Hand Book on Concrete Reinforcement and Detailing.
- ❑ S: 875: 1987 - Code of practice for design loads (other than earthquake) for buildings and structures. (Part-2)

Status of Slums

- **Phyasaical Status**
- **Social Status**
- **Housing Status**

Status of Physical Infrastructure

Ward No 1.

RAMKRISHNA PALLY	
Physical Infrastructure	Status
1. Connectivity to City-wide Water Supply System	Facility is not available
2. Connectivity to City-wide Storm-water Drainage Supply System	Partially connected
3. Connectivity to City-wide Sewerage System	Facility is not available
4. Whether the slum is prone to flooding due to rains	No
5. Frequency of garbage Disposal	Once in 2 days
6. Arrangement for Global Disposal	Municipal staff
7. Frequency of clearance open drains	Once in 3 days
8. Approach Road/Lane/Constructed Path to Slum	Motorable Pucca
9. Distance from the nearest Motorable road	Less than 0.5 km
10. Internal Road	Motorable Pucca
11. Whether Street light facility is available in the Slum	Yes

VEVAKANANDA PALLY	
Physical Infrastructure	Status
1. Connectivity to City-wide Water Supply System	Facility is not available
2. Connectivity to City-wide Storm-water Drainage Supply System	Partially connected
3. Connectivity to City-wide Sewerage System	Facility is not available
4. Whether the slum is prone to flooding due to rains	No
5. Frequency of garbage Disposal	Daily
6. Arrangement for Global Disposal	Municipal staff
7. Frequency of clearance open drains	Once in 2 days
8. Approach Road/Lane/Constructed Path to Slum	Motorable Pucca
9. Distance from the nearest Motorable road	Less than 0.5 km
10. Internal Road	Motorable Pucca
11. Whether Street light facility is available in the Slum	Yes

Ward No 2.

SARODA PALLY-1	
Physical Infrastructure	Status
1. Connectivity to City-wide Water Supply System	Facility is not available
2. Connectivity to City-wide Storm-water Drainage Supply System	Partially connected
3. Connectivity to City-wide Sewerage System	Facility is not available
4. Whether the slum is prone to flooding due to rains	No
5. Frequency of garbage Disposal	Once in 2 days
6. Arrangement for Global Disposal	Municipal staff
7. Frequency of clearance open drains	Once in 3 days
8. Approach Road/Lane/Constructed Path to Slum	Motorable Pucca
9. Distance from the nearest Motorable road	Less than 0.5 km
10. Internal Road	Motorable Pucca
11. Whether Street light facility is available in the Slum	Yes

INDIRA PALLY	
Physical Infrastructure	Status
1. Connectivity to City-wide Water Supply System	Facility is not available
2. Connectivity to City-wide Storm-water Drainage Supply System	Partially connected
3. Connectivity to City-wide Sewerage System	Facility is not available
4. Whether the slum is prone to flooding due to rains	No
5. Frequency of garbage Disposal	Once in 2 days
6. Arrangement for Global Disposal	Municipal staff
7. Frequency of clearance open drains	Once in 3 days
8. Approach Road/Lane/Constructed Path to Slum	Motorable Pucca
9. Distance from the nearest Motorable road	Less than 0.5 km
10. Internal Road	Non-Motorable Pucca
11. Whether Street light facility is available in the Slum	Yes

MADHYAM PALLY	
Physical Infrastructure	Status
1. Connectivity to City-wide Water Supply System	Facility is not available
2. Connectivity to City-wide Storm-water Drainage Supply System	Partially connected
3. Connectivity to City-wide Sewerage System	Facility is not available
4. Whether the slum is prone to flooding due to rains	No
5. Frequency of garbage Disposal	Once in 2 days
6. Arrangement for Global Disposal	Municipal staff
7. Frequency of clearance open drains	Once in 3 days
8. Approach Road/Lane/Constructed Path to Slum	Motorable Pucca
9. Distance from the nearest Motorable road	Less than 0.5 km
10. Internal Road	Motorable Pucca
11. Whether Street light facility is available in the Slum	Yes

Ward No 3.

SUVASH PALLY	
Physical Infrastructure	Status
1. Connectivity to City-wide Water Supply System	Facility is not available
2. Connectivity to City-wide Storm-water Drainage Supply System	Partially connected
3. Connectivity to City-wide Sewerage System	Facility is not available
4. Whether the slum is prone to flooding due to rains	15 days water logging
5. Frequency of garbage Disposal	Once in 2 days
6. Arrangement for Global Disposal	Municipal staff
7. Frequency of clearance open drains	Once in 3 days
8. Approach Road/Lane/Constructed Path to Slum	Motorable Pucca
9. Distance from the nearest Motorable road	Less than 0.5 km
10. Internal Road	Motorable Pucca
11. Whether Street light facility is available in the Slum	Yes

KORUNAMOYEE COLONY	
Physical Infrastructure	Status
1. Connectivity to City-wide Water Supply System	Facility is not available
2. Connectivity to City-wide Storm-water Drainage Supply System	Partially connected
3. Connectivity to City-wide Sewerage System	Facility is not available
4. Whether the slum is prone to flooding due to rains	15 days water logging
5. Frequency of garbage Disposal	Once in 2 days
6. Arrangement for Global Disposal	Municipal staff
7. Frequency of clearance open drains	Once in 3 days
8. Approach Road/Lane/Constructed Path to Slum	Motorable Pucca
9. Distance from the nearest Motorable road	Less than 0.5 km
10. Internal Road	Non-motorable Pucca
11. Whether Street light facility is available in the Slum	Yes

Ward No 4.

RABINDRA PALLY

Physical Infrastructure	Status
1. Connectivity to City-wide Water Supply System	Facility is not available
2. Connectivity to City-wide Storm-water Drainage Supply System	Partially connected
3. Connectivity to City-wide Sewerage System	Facility is not available
4. Whether the slum is prone to flooding due to rains	No
5. Frequency of garbage Disposal	Once in 2 days
6. Arrangement for Global Disposal	Municipal staff
7. Frequency of clearance open drains	Once in 3 days
8. Approach Road/Lane/Constructed Path to Slum	Motorable Pucca
9. Distance from the nearest Motorable road	Less than 0.5 km
10. Internal Road	Non-motorable Pucca
11. Whether Street light facility is available in the Slum	Yes

LOKENATH PALLY

Physical Infrastructure	Status
1. Connectivity to City-wide Water Supply System	Facility is not available
2. Connectivity to City-wide Storm-water Drainage Supply System	Partially connected
3. Connectivity to City-wide Sewerage System	Facility is not available
4. Whether the slum is prone to flooding due to rains	No
5. Frequency of garbage Disposal	Once in 2 days
6. Arrangement for Global Disposal	Municipal staff
7. Frequency of clearance open drains	Once in 3 days
8. Approach Road/Lane/Constructed Path to Slum	Motorable Pucca
9. Distance from the nearest Motorable road	Less than 0.5 km
10. Internal Road	Motorable Pucca
11. Whether Street light facility is available in the Slum	Yes

Ward No 5.

SUDARSHAN PARA	
Physical Infrastructure	Status
1. Connectivity to City-wide Water Supply System	Facility is not available
2. Connectivity to City-wide Storm-water Drainage Supply System	Partially connected
3. Connectivity to City-wide Sewerage System	Facility is not available
4. Whether the slum is prone to flooding due to rains	15 days water logging
5. Frequency of garbage Disposal	Once in 2 days
6. Arrangement for Global Disposal	Municipal staff
7. Frequency of clearance open drains	Once in 3 days
8. Approach Road/Lane/Constructed Path to Slum	Motorable Pucca
9. Distance from the nearest Motorable road	Less than 0.5 km
10. Internal Road	Motorable Pucca
11. Whether Street light facility is available in the Slum	Yes

NUTAN PARA	
Physical Infrastructure	Status
1. Connectivity to City-wide Water Supply System	Facility is not available
2. Connectivity to City-wide Storm-water Drainage Supply System	Partially connected
3. Connectivity to City-wide Sewerage System	Facility is not available
4. Whether the slum is prone to flooding due to rains	No
5. Frequency of garbage Disposal	Once in 2 days
6. Arrangement for Global Disposal	Municipal staff
7. Frequency of clearance open drains	Once in 3 days
8. Approach Road/Lane/Constructed Path to Slum	Motorable Pucca
9. Distance from the nearest Motorable road	Less than 0.5 km
10. Internal Road	Motorable Pucca
11. Whether Street light facility is available in the Slum	Yes

MUKTI PARA	
Physical Infrastructure	Status
1. Connectivity to City-wide Water Supply System	Facility is not available
2. Connectivity to City-wide Storm-water Drainage Supply System	Partially connected
3. Connectivity to City-wide Sewerage System	Facility is not available
4. Whether the slum is prone to flooding due to rains	No
5. Frequency of garbage Disposal	Once in 2 days
6. Arrangement for Global Disposal	Municipal staff
7. Frequency of clearance open drains	Once in 3 days
8. Approach Road/Lane/Constructed Path to Slum	Motorable Pucca
9. Distance from the nearest Motorable road	Less than 0.5 km
10. Internal Road	Motorable Pucca
11. Whether Street light facility is available in the Slum	Yes

Ward No 6.

GANDHI NAGAR	
Physical Infrastructure	Status
1. Connectivity to City-wide Water Supply System	Facility is not available
2. Connectivity to City-wide Storm-water Drainage Supply System	Partially connected
3. Connectivity to City-wide Sewerage System	Facility is not available
4. Whether the slum is prone to flooding due to rains	No
5. Frequency of garbage Disposal	Once in 2 days
6. Arrangement for Global Disposal	Municipal staff
7. Frequency of clearance open drains	Once in 3 days
8. Approach Road/Lane/Constructed Path to Slum	Motorable Pucca
9. Distance from the nearest Motorable road	Less than 0.5 km
10. Internal Road	Motorable Pucca
11. Whether Street light facility is available in the Slum	Yes

BIDHAN NAGAR

Physical Infrastructure	Status
1. Connectivity to City-wide Water Supply System	Facility is not available
2. Connectivity to City-wide Storm-water Drainage Supply System	Partially connected
3. Connectivity to City-wide Sewerage System	Facility is not available
4. Whether the slum is prone to flooding due to rains	No
5. Frequency of garbage Disposal	Once in 2 days
6. Arrangement for Global Disposal	Municipal staff
7. Frequency of clearance open drains	Once in 3 days
8. Approach Road/Lane/Constructed Path to Slum	Motorable Pucca
9. Distance from the nearest Motorable road	Less than 0.5 km
10. Internal Road	Motorable Pucca
11. Whether Street light facility is available in the Slum	Yes

SUKANTA PALLY

Physical Infrastructure	Status
1. Connectivity to City-wide Water Supply System	Facility is not available
2. Connectivity to City-wide Storm-water Drainage Supply System	Partially connected
3. Connectivity to City-wide Sewerage System	Facility is not available
4. Whether the slum is prone to flooding due to rains	No
5. Frequency of garbage Disposal	Once in 2 days
6. Arrangement for Global Disposal	Municipal staff
7. Frequency of clearance open drains	Once in 3 days
8. Approach Road/Lane/Constructed Path to Slum	Motorable Pucca
9. Distance from the nearest Motorable road	Less than 0.5 km
10. Internal Road	Motorable Pucca
11. Whether Street light facility is available in the Slum	Yes

Ward No 7.

NIVEDITA PALLY	
Physical Infrastructure	Status
1. Connectivity to City-wide Water Supply System	Facility is not available
2. Connectivity to City-wide Storm-water Drainage Supply System	Partially connected
3. Connectivity to City-wide Sewerage System	Facility is not available
4. Whether the slum is prone to flooding due to rains	No
5. Frequency of garbage Disposal	Once in 2 days
6. Arrangement for Global Disposal	Municipal staff
7. Frequency of clearance open drains	Once in 3 days
8. Approach Road/Lane/Constructed Path to Slum	Motorable Pucca
9. Distance from the nearest Motorable road	Less than 0.5 km
10. Internal Road	Motorable Pucca
11. Whether Street light facility is available in the Slum	Yes

SORBOSRI PALLY	
Physical Infrastructure	Status
1. Connectivity to City-wide Water Supply System	Facility is not available
2. Connectivity to City-wide Storm-water Drainage Supply System	Partially connected
3. Connectivity to City-wide Sewerage System	Facility is not available
4. Whether the slum is prone to flooding due to rains	No
5. Frequency of garbage Disposal	Once in 2 days
6. Arrangement for Global Disposal	Municipal staff
7. Frequency of clearance open drains	Once in 3 days
8. Approach Road/Lane/Constructed Path to Slum	Motorable Pucca
9. Distance from the nearest Motorable road	Less than 0.5 km
10. Internal Road	Motorable Pucca
11. Whether Street light facility is available in the Slum	Yes

SARODA PALLY	
Physical Infrastructure	Status
1. Connectivity to City-wide Water Supply System	Facility is not available
2. Connectivity to City-wide Storm-water Drainage Supply System	Partially connected
3. Connectivity to City-wide Sewerage System	Facility is not available
4. Whether the slum is prone to flooding due to rains	No
5. Frequency of garbage Disposal	Once in 2 days
6. Arrangement for Global Disposal	Municipal staff
7. Frequency of clearance open drains	Once in 3 days
8. Approach Road/Lane/Constructed Path to Slum	Motorable Pucca
9. Distance from the nearest Motorable road	Less than 0.5 km
10. Internal Road	Motorable Pucca
11. Whether Street light facility is available in the Slum	Yes

Ward No 8.

AROBINDA PALLY	
Physical Infrastructure	Status
1. Connectivity to City-wide Water Supply System	Facility is not available
2. Connectivity to City-wide Storm-water Drainage Supply System	Partially connected
3. Connectivity to City-wide Sewerage System	Facility is not available
4. Whether the slum is prone to flooding due to rains	No
5. Frequency of garbage Disposal	Once in 2 days
6. Arrangement for Global Disposal	Municipal staff
7. Frequency of clearance open drains	Once in 3 days
8. Approach Road/Lane/Constructed Path to Slum	Motorable Pucca
9. Distance from the nearest Motorable road	Less than 0.5 km
10. Internal Road	Non Motorable Pucca
11. Whether Street light facility is available in the Slum	Yes

SAROT PALLY	
Physical Infrastructure	Status
1. Connectivity to City-wide Water Supply System	Facility is not available
2. Connectivity to City-wide Storm-water Drainage Supply System	Partially connected
3. Connectivity to City-wide Sewerage System	Facility is not available
4. Whether the slum is prone to flooding due to rains	No
5. Frequency of garbage Disposal	Once in 2 days
6. Arrangement for Global Disposal	Municipal staff
7. Frequency of clearance open drains	Once in 3 days
8. Approach Road/Lane/Constructed Path to Slum	Motorable Pucca
9. Distance from the nearest Motorable road	Less than 0.5 km
10. Internal Road	Non Motorable Pucca
11. Whether Street light facility is available in the Slum	Yes

Ward No 9.

BIDYASAGAR PALLY	
Physical Infrastructure	Status
1. Connectivity to City-wide Water Supply System	Facility is not available
2. Connectivity to City-wide Storm-water Drainage Supply System	Partially connected
3. Connectivity to City-wide Sewerage System	Facility is not available
4. Whether the slum is prone to flooding due to rains	15 days water logging
5. Frequency of garbage Disposal	Once in 2 days
6. Arrangement for Global Disposal	Municipal staff
7. Frequency of clearance open drains	Once in 3 days
8. Approach Road/Lane/Constructed Path to Slum	Motorable Pucca
9. Distance from the nearest Motorable road	Less than 0.5 km
10. Internal Road	Non Motorable Pucca
11. Whether Street light facility is available in the Slum	Yes

GURUCHAND PALLY	
Physical Infrastructure	Status
1. Connectivity to City-wide Water Supply System	Facility is not available
2. Connectivity to City-wide Storm-water Drainage Supply System	Partially connected
3. Connectivity to City-wide Sewerage System	Facility is not available
4. Whether the slum is prone to flooding due to rains	15 days water logging
5. Frequency of garbage Disposal	Once in 2 days
6. Arrangement for Global Disposal	Municipal staff
7. Frequency of clearance open drains	Once in 3 days
8. Approach Road/Lane/Constructed Path to Slum	Motorable Pucca
9. Distance from the nearest Motorable road	Less than 0.5 km
10. Internal Road	Non Motorable Pucca
11. Whether Street light facility is available in the Slum	Yes

Ward No 10.

KORUNAMOYEE PALLY	
Physical Infrastructure	Status
1. Connectivity to City-wide Water Supply System	Facility is not available
2. Connectivity to City-wide Storm-water Drainage Supply System	Partially connected
3. Connectivity to City-wide Sewerage System	Facility is not available
4. Whether the slum is prone to flooding due to rains	No
5. Frequency of garbage Disposal	Once in 2 days
6. Arrangement for Global Disposal	Municipal staff
7. Frequency of clearance open drains	Once in 3 days
8. Approach Road/Lane/Constructed Path to Slum	Motorable Pucca
9. Distance from the nearest Motorable road	Less than 0.5 km
10. Internal Road	Non Motorable Pucca
11. Whether Street light facility is available in the Slum	Yes

PRATIMA PALLY	
Physical Infrastructure	Status
1. Connectivity to City-wide Water Supply System	Facility is not available
2. Connectivity to City-wide Storm-water Drainage Supply System	Partially connected
3. Connectivity to City-wide Sewerage System	Facility is not available
4. Whether the slum is prone to flooding due to rains	No
5. Frequency of garbage Disposal	Once in 2 days
6. Arrangement for Global Disposal	Municipal staff
7. Frequency of clearance open drains	Once in 3 days
8. Approach Road/Lane/Constructed Path to Slum	Motorable Pucca
9. Distance from the nearest Motorable road	Less than 0.5 km
10. Internal Road	Non Motorable Pucca
11. Whether Street light facility is available in the Slum	Yes

SATER PALLY	
Physical Infrastructure	Status
1. Connectivity to City-wide Water Supply System	Facility is not available
2. Connectivity to City-wide Storm-water Drainage Supply System	Partially connected
3. Connectivity to City-wide Sewerage System	Facility is not available
4. Whether the slum is prone to flooding due to rains	No
5. Frequency of garbage Disposal	Once in 2 days
6. Arrangement for Global Disposal	Municipal staff
7. Frequency of clearance open drains	Once in 3 days
8. Approach Road/Lane/Constructed Path to Slum	Motorable Pucca
9. Distance from the nearest Motorable road	Less than 0.5 km
10. Internal Road	Non Motorable Pucca
11. Whether Street light facility is available in the Slum	Yes

Ward No 11.

HARICHAND PALLY	
Physical Infrastructure	Status
1. Connectivity to City-wide Water Supply System	Facility is not available
2. Connectivity to City-wide Storm-water Drainage Supply System	Partially connected
3. Connectivity to City-wide Sewerage System	Facility is not available
4. Whether the slum is prone to flooding due to rains	No
5. Frequency of garbage Disposal	Once in 2 days
6. Arrangement for Global Disposal	Municipal staff
7. Frequency of clearance open drains	Once in 3 days
8. Approach Road/Lane/Constructed Path to Slum	Motorable Pucca
9. Distance from the nearest Motorable road	Less than 0.5 km
10. Internal Road	Motorable Pucca
11. Whether Street light facility is available in the Slum	Yes

AMMEDH NAGAR	
Physical Infrastructure	Status
1. Connectivity to City-wide Water Supply System	Facility is not available
2. Connectivity to City-wide Storm-water Drainage Supply System	Partially connected
3. Connectivity to City-wide Sewerage System	Facility is not available
4. Whether the slum is prone to flooding due to rains	No
5. Frequency of garbage Disposal	Once in 2 days
6. Arrangement for Global Disposal	Municipal staff
7. Frequency of clearance open drains	Once in 3 days
8. Approach Road/Lane/Constructed Path to Slum	Motorable Pucca
9. Distance from the nearest Motorable road	Less than 0.5 km
10. Internal Road	Motorable Pucca
11. Whether Street light facility is available in the Slum	Yes

Ward No 12.

BANKIM NAGAR	
Physical Infrastructure	Status
1. Connectivity to City-wide Water Supply System	Facility is not available
2. Connectivity to City-wide Storm-water Drainage Supply System	Partially connected
3. Connectivity to City-wide Sewerage System	Facility is not available
4. Whether the slum is prone to flooding due to rains	No
5. Frequency of garbage Disposal	Once in 2 days
6. Arrangement for Global Disposal	Municipal staff
7. Frequency of clearance open drains	Once in 3 days
8. Approach Road/Lane/Constructed Path to Slum	Motorable Pucca
9. Distance from the nearest Motorable road	Less than 0.5 km
10. Internal Road	Motorable Pucca
11. Whether Street light facility is available in the Slum	Yes

INDIRA PALLY	
Physical Infrastructure	Status
1. Connectivity to City-wide Water Supply System	Facility is not available
2. Connectivity to City-wide Storm-water Drainage Supply System	Partially connected
3. Connectivity to City-wide Sewerage System	Facility is not available
4. Whether the slum is prone to flooding due to rains	No
5. Frequency of garbage Disposal	Once in 2 days
6. Arrangement for Global Disposal	Municipal staff
7. Frequency of clearance open drains	Once in 3 days
8. Approach Road/Lane/Constructed Path to Slum	Motorable Pucca
9. Distance from the nearest Motorable road	Less than 0.5 km
10. Internal Road	Motorable Pucca
11. Whether Street light facility is available in the Slum	Yes

RAJIB PALLY	
Physical Infrastructure	Status
1. Connectivity to City-wide Water Supply System	Facility is not available
2. Connectivity to City-wide Storm-water Drainage Supply System	Partially connected
3. Connectivity to City-wide Sewerage System	Facility is not available
4. Whether the slum is prone to flooding due to rains	15 days water logging
5. Frequency of garbage Disposal	Once in 2 days
6. Arrangement for Garbage Disposal	Municipal staff
7. Frequency of clearance open drains	Once in 3 days
8. Approach Road/Lane/Constructed Path to Slum	Motorable Pucca
9. Distance from the nearest Motorable road	Less than 0.5 km
10. Internal Road	Non Motorable Pucca
11. Whether Street light facility is available in the Slum	Yes

Details of Social Infrastructure at a glance:

- RAMKRISHNA PALLY, Slum Code- 01, Ward No. 1

Education & Social Infrastructure	
Pre-primary School	
Anganwadi under ICDS	1 Nos.
Municipal Pre-school	NA
Private Pre-school	NA
Primary School	
Municipal	NA
State Government	Within distance less than 0.5 km
Private	NA
High School	
Municipal	NA
Private	NA
State Government	Within distance less than 2 km
Adult Education Centre	NA
Health Facilities	NA
Urban Health Post	NA
Primary Health Centre	1 Nos.
Government Hospital	Within distance less than 10 km
Maternity Centre	NA
Private Clinic	NA
Registered Medical Practitioner (RMP)	NA
Ayurvedic Doctor/Vaidya	NA
Social Development/Welfare	NA
Community Hall	NA

Livelihood/Production Centre	NA
Vocational Training/Training cum Production Centre	NA
Street Children Rehabilitation Centre	NA
Night Shelter	NA
Old Age Home	NA
Self Help Groups/DWCUA Groups in Slum	NA
No. of Neighbourhood Groups (NHGs) in slum	5 Nos
Slum-dwellers Association	NA
Youth Association	1
Women's Association/Mahila Samithis	NA

VEVAKANANDA PALLY Slum Code- 02, Ward No. 1

Education & Social Infrastructure	
Pre-primary School	
Anganwadi under ICDS	Within distance less than 1 km
Municipal Pre-school	NA
Private Pre-school	NA
Primary School	
Municipal	NA
State Government	Within distance less than 0.5 km
Private	NA
High School	
Municipal	NA
Private	NA
State Government	Within distance less than 1 km
Adult Education Centre	NA
Health Facilities	NA
Urban Health Post	NA

Primary Health Centre	NA
Government Hospital	Within distance less than 10 km
Maternity Centre	NA
Private Clinic	NA
Registered Medical Practitioner (RMP)	NA
Ayurvedic Doctor/Vaidya	NA
Social Development/Welfare	NA
Community Hall	NA
Livelihood/Production Centre	NA
Vocational Training/Training cum Production Centre	NA
Street Children Rehabilitation Centre	NA
Night Shelter	NA
Old Age Home	NA
Self Help Groups/DWCUA Groups in Slum	NA
No. of Neighbourhood Groups (NHGs) in slum	3 Nos
Slum-dwellers Association	NA
Youth Association	1
Women's Association/Mahila Samithis	NA

SARODA PALLY, Slum . 2
Code- 03, Ward No

Education & Social Infrastructure	
Pre-primary School	
Anganwadi under ICDS	2 Nos
Municipal Pre-school	NA
Private Pre-school	NA
Primary School	

Municipal	NA
State Government	1 Nos
Private	NA
High School	
Municipal	NA
Private	NA
State Government	Within distance less than 1 km
Adult Education Centre	NA
Health Facilities	NA
Urban Health Post	NA
Primary Health Centre	Within distance less than 0.5 km
Government Hospital	Within distance less than 10 km
Maternity Centre	NA
Private Clinic	NA
Registered Medical Practitioner (RMP)	NA
Ayurvedic Doctor/Vaidya	NA
Social Development/Welfare	NA
Community Hall	NA
Livelihood/Production Centre	NA
Vocational Training/Training cum Production Centre	NA
Street Children Rehabilitation Centre	NA
Night Shelter	NA
Old Age Home	NA
Self Help Groups/DWCUA Groups in Slum	NA
No. of Neighbourhood Groups (NHGs) in slum	7 Nos
Slum-dwellers Association	NA
Youth Association	1
Women's Association/Mahila Samithis	NA

INDIRA PALLY, Slum Code- 04, Ward No. 2

Education & Social Infrastructure	
Pre-primary School	
Anganwadi under ICDS	Within distance less than 0.5 km
Municipal Pre-school	NA
Private Pre-school	NA
Primary School	
Municipal	NA
State Government	Within distance less than 0.5 km
Private	NA
High School	
Municipal	NA
Private	NA
State Government	Within distance less than 1 km
Adult Education Centre	NA
Health Facilities	NA
Urban Health Post	NA
Primary Health Centre	Within distance less than 1 km
Government Hospital	Within distance less than 10 km
Maternity Centre	NA
Private Clinic	NA
Registered Medical Practitioner (RMP)	NA
Ayurvedic Doctor/Vaidya	NA
Social Development/Welfare	NA
Community Hall	1 Nos
Livelihood/Production Centre	NA
Vocational Training/Training cum Production Centre	NA
Street Children Rehabilitation Centre	NA

Night Shelter	NA
Old Age Home	NA
Self Help Groups/DWCUA Groups in Slum	NA
No. of Neighbourhood Groups (NHGs) in slum	6 Nos
Slum-dwellers Association	NA
Youth Association	NA
Women's Association/Mahila Samithis	NA

MADHYAM PALLY, Slum Code- 05, Ward No. 2

Education & Social Infrastructure	
Pre-primary School	
Anganwadi under ICDS	Within distance less than 0.5 km
Municipal Pre-school	NA
Private Pre-school	NA
Primary School	
Municipal	NA
State Government	Within distance less than 0.5 km
Private	NA
High School	
Municipal	NA
Private	NA
State Government	Within distance less than 1 km
Adult Education Centre	NA
Health Facilities	NA
Urban Health Post	NA
Primary Health Centre	Within distance less than 1 km
Government Hospital	Within distance less than 10 km
Maternity Centre	NA
Private Clinic	NA

Registered Medical Practitioner (RMP)	NA
Ayurvedic Doctor/Vaidya	NA
Social Development/Welfare	NA
Community Hall	NA
Livelihood/Production Centre	NA
Vocational Training/Training cum Production Centre	NA
Street Children Rehabilitation Centre	NA
Night Shelter	NA
Old Age Home	NA
Self Help Groups/DWCUA Groups in Slum	NA
No. of Neighbourhood Groups (NHGs) in slum	7 Nos
Slum-dwellers Association	NA
Youth Association	NA
Women's Association/Mahila Samithis	NA

SUVASH PALLY ,Slum Code- 06, Ward No. 3,

Education & Social Infrastructure	
Pre-primary School	
Anganwadi under ICDS	1 Nos
Municipal Pre-school	NA
Private Pre-school	NA
Primary School	
Municipal	NA
State Government	Within distance less than 1 km
Private	NA
High School	
Municipal	NA
Private	NA

State Government	Within distance less than 1 km
Adult Education Centre	NA
Health Facilities	NA
Urban Health Post	NA
Primary Health Centre	Within distance less than 1 km
Government Hospital	Within distance less than 10 km
Maternity Centre	NA
Private Clinic	NA
Registered Medical Practitioner (RMP)	NA
Ayurvedic Doctor/Vaidya	NA
Social Development/Welfare	NA
Community Hall	NA
Livelihood/Production Centre	NA
Vocational Training/Training cum Production Centre	NA
Street Children Rehabilitation Centre	NA
Night Shelter	NA
Old Age Home	NA
Self Help Groups/DWCUA Groups in Slum	NA
No. of Neighbourhood Groups (NHGs) in slum	8 Nos
Slum-dwellers Association	NA
Youth Association	2 Nos
Women's Association/Mahila Samithis	1 Nos

KORUNAMOYEE COLONY, Slum Code- 07, Ward No. 3.

Education & Social Infrastructure	
Pre-primary School	
Anganwadi under ICDS	Within distance less than 1 km
Municipal Pre-school	NA

Private Pre-school	NA
Primary School	
Municipal	NA
State Government	Within distance less than 1 km
Private	NA
High School	
Municipal	NA
Private	NA
State Government	Within distance less than 1 km
Adult Education Centre	NA
Health Facilities	NA
Urban Health Post	NA
Primary Health Centre	NA
Government Hospital	Within distance less than 10 km
Maternity Centre	NA
Private Clinic	NA
Registered Medical Practitioner (RMP)	NA
Ayurvedic Doctor/Vaidya	NA
Social Development/Welfare	NA
Community Hall	NA
Livelihood/Production Centre	NA
Vocational Training/Training cum Production Centre	NA
Street Children Rehabilitation Centre	NA
Night Shelter	NA
Old Age Home	NA
Self Help Groups/DWCUA Groups in Slum	NA
No. of Neighbourhood Groups (NHGs) in slum	9 Nos
Slum-dwellers Association	NA
Youth Association	2 Nos

Women's Association/Mahila Samithis	NA
-------------------------------------	----

RABINDRA PALLY, Slum Code- 08, Ward No. 4.

Education & Social Infrastructure	
Pre-primary School	
Anganwadi under ICDS	1 Nos
Municipal Pre-school	NA
Private Pre-school	NA
Primary School	
Municipal	NA
State Government	1 Nos
Private	NA
High School	
Municipal	NA
Private	NA
State Government	Within distance less than 1 km
Adult Education Centre	NA
Health Facilities	NA
Urban Health Post	NA
Primary Health Centre	Within distance less than 1 km
Government Hospital	Within distance less than 10 km
Maternity Centre	NA
Private Clinic	NA
Registered Medical Practitioner (RMP)	1 Nos
Ayurvedic Doctor/Vaidya	NA
Social Development/Welfare	NA
Community Hall	1 Nos
Livelihood/Production Centre	1 Nos
Vocational Training/Training cum Production Centre	NA

Street Children Rehabilitation Centre	NA
Night Shelter	NA
Old Age Home	NA
Self Help Groups/DWCUA Groups in Slum	NA
No. of Neighbourhood Groups (NHGs) in slum	10 Nos
Slum-dwellers Association	NA
Youth Association	1
Women's Association/Mahila Samithis	NA

LOKENATH PALLY, Slum Code- 09, Ward No. 4.

Education & Social Infrastructure	
Pre-primary School	
Anganwadi under ICDS	1 Nos
Municipal Pre-school	NA
Private Pre-school	NA
Primary School	
Municipal	NA
State Government	Within distance less than 0.5 km
Private	NA
High School	
Municipal	NA
Private	NA
State Government	Within distance less than 1 km
Adult Education Centre	NA
Health Facilities	NA
Urban Health Post	NA
Primary Health Centre	Within distance less than 1 km
Government Hospital	Within distance less than 10 km
Maternity Centre	NA

Private Clinic	NA
Registered Medical Practitioner (RMP)	NA
Ayurvedic Doctor/Vaidya	NA
Social Development/Welfare	NA
Community Hall	NA
Livelihood/Production Centre	NA
Vocational Training/Training cum Production Centre	NA
Street Children Rehabilitation Centre	NA
Night Shelter	NA
Old Age Home	NA
Self Help Groups/DWCUA Groups in Slum	NA
No. of Neighbourhood Groups (NHGs) in slum	11 Nos
Slum-dwellers Association	NA
Youth Association	1
Women's Association/Mahila Samithis	NA

SUDARSHAN PARA, Slum Code- 10, Ward No. 5.

Education & Social Infrastructure	
Pre-primary School	
Anganwadi under ICDS	Within distance less than 1 km
Municipal Pre-school	NA
Private Pre-school	NA
Primary School	
Municipal	NA
State Government	Within distance less than 0.5 km
Private	NA
High School	
Municipal	NA

Private	NA
State Government	1 Nos
Adult Education Centre	NA
Health Facilities	NA
Urban Health Post	NA
Primary Health Centre	Within distance less than 1 km
Government Hospital	Within distance less than 10 km
Maternity Centre	NA
Private Clinic	NA
Registered Medical Practitioner (RMP)	1 Nos
Ayurvedic Doctor/Vaidya	NA
Social Development/Welfare	NA
Community Hall	NA
Livelihood/Production Centre	NA
Vocational Training/Training cum Production Centre	NA
Street Children Rehabilitation Centre	NA
Night Shelter	NA
Old Age Home	NA
Self Help Groups/DWCUA Groups in Slum	NA
No. of Neighbourhood Groups (NHGs) in slum	10 Nos
Slum-dwellers Association	NA
Youth Association	NA
Women's Association/Mahila Samithis	NA

NUTAN PARA, Slum Code- 11, Ward No. 5.

Education & Social Infrastructure	
Pre-primary School	
Anganwadi under ICDS	1 Nos
Municipal Pre-school	NA

Private Pre-school	NA
Primary School	
Municipal	NA
State Government	Within distance less than 0.5 km
Private	2 Nos.
High School	
Municipal	NA
Private	NA
State Government	Within distance less than 0.5 km
Adult Education Centre	NA
Health Facilities	NA
Urban Health Post	NA
Primary Health Centre	Within distance less than 0.5 km
Government Hospital	Within distance less than 10 km
Maternity Centre	NA
Private Clinic	NA
Registered Medical Practitioner (RMP)	NA
Ayurvedic Doctor/Vaidya	1 Nos
Social Development/Welfare	NA
Community Hall	NA
Livelihood/Production Centre	NA
Vocational Training/Training cum Production Centre	NA
Street Children Rehabilitation Centre	NA
Night Shelter	NA
Old Age Home	NA
Self Help Groups/DWCUA Groups in Slum	NA
No. of Neighbourhood Groups (NHGs) in slum	8 Nos
Slum-dwellers Association	NA
Youth Association	1

Women's Association/Mahila Samithis	NA
-------------------------------------	----

MUKTI PARA, Slum Code- 12, Ward No. 5.

Education & Social Infrastructure	
Pre-primary School	
Anganwadi under ICDS	Within distance less than 1 km
Municipal Pre-school	NA
Private Pre-school	NA
Primary School	
Municipal	NA
State Government	Within distance less than 0.5 km
Private	NA
High School	
Municipal	NA
Private	NA
State Government	Within distance less than 0.5 km
Adult Education Centre	NA
Health Facilities	NA
Urban Health Post	NA
Primary Health Centre	NA
Government Hospital	Within distance less than 10 km
Maternity Centre	NA
Private Clinic	NA
Registered Medical Practitioner (RMP)	1 Nos
Ayurvedic Doctor/Vaidya	NA
Social Development/Welfare	NA
Community Hall	NA
Livelihood/Production Centre	NA
Vocational Training/Training cum Production Centre	NA

Street Children Rehabilitation Centre	NA
Night Shelter	NA
Old Age Home	NA
Self Help Groups/DWCUA Groups in Slum	NA
No. of Neighbourhood Groups (NHGs) in slum	9 Nos
Slum-dwellers Association	NA
Youth Association	1
Women's Association/Mahila Samithis	NA

GANDHI NAGAR, Slum Code- 13, Ward No. 6.

Education & Social Infrastructure	
Pre-primary School	
Anganwadi under ICDS	Within distance less than 1 km
Municipal Pre-school	NA
Private Pre-school	NA
Primary School	
Municipal	NA
State Government	Within distance less than 0.5 km
Private	NA
High School	
Municipal	NA
Private	NA
State Government	Within distance less than 1 km
Adult Education Centre	NA
Health Facilities	NA
Urban Health Post	NA
Primary Health Centre	Within distance less than 0.5 km
Government Hospital	Within distance less than 10 km
Maternity Centre	NA

Private Clinic	NA
Registered Medical Practitioner (RMP)	NA
Ayurvedic Doctor/Vaidya	NA
Social Development/Welfare	NA
Community Hall	NA
Livelihood/Production Centre	NA
Vocational Training/Training cum Production Centre	NA
Street Children Rehabilitation Centre	NA
Night Shelter	NA
Old Age Home	NA
Self Help Groups/DWCUA Groups in Slum	NA
No. of Neighbourhood Groups (NHGs) in slum	6 Nos
Slum-dwellers Association	NA
Youth Association	NA
Women's Association/Mahila Samithis	NA

BIDHAN NAGAR, Slum Code- 14, Ward No. 6.

Education & Social Infrastructure	
Pre-primary School	
Anganwadi under ICDS	Within distance less than 1 km
Municipal Pre-school	NA
Private Pre-school	NA
Primary School	
Municipal	NA
State Government	Within distance less than 0.5 km
Private	NA
High School	
Municipal	NA
Private	NA

State Government	Within distance less than 1 km
Adult Education Centre	NA
Health Facilities	NA
Urban Health Post	NA
Primary Health Centre	Within distance less than 0.5 km
Government Hospital	Within distance less than 10 km
Maternity Centre	NA
Private Clinic	NA
Registered Medical Practitioner (RMP)	NA
Ayurvedic Doctor/Vaidya	NA
Social Development/Welfare	NA
Community Hall	NA
Livelihood/Production Centre	NA
Vocational Training/Training cum Production Centre	NA
Street Children Rehabilitation Centre	NA
Night Shelter	NA
Old Age Home	NA
Self Help Groups/DWCUA Groups in Slum	NA
No. of Neighbourhood Groups (NHGs) in slum	5 Nos
Slum-dwellers Association	NA
Youth Association	1 Nos
Women's Association/Mahila Samithis	NA

SUKANTA PALLY, Slum Code- 15, Ward No. 6.

Education & Social Infrastructure	
Pre-primary School:	
Anganwadi under ICDS	1 Nos
Municipal Pre-school	NA
Private Pre-school	NA

Primary School	
Municipal	NA
State Government	1 Nos
Private	NA
High School	
Municipal	NA
Private	NA
State Government	Within distance less than 0.5 km
Adult Education Centre	NA
Health Facilities	NA
Urban Health Post	NA
Primary Health Centre	1 Nos
Government Hospital	Within distance less than 10 km
Maternity Centre	NA
Private Clinic	NA
Registered Medical Practitioner (RMP)	NA
Ayurvedic Doctor/Vaidya	NA
Social Development/Welfare	NA
Community Hall	NA
Livelihood/Production Centre	NA
Vocational Training/Training cum Production Centre	NA
Street Children Rehabilitation Centre	NA
Night Shelter	NA
Old Age Home	NA
Self Help Groups/DWCUA Groups in Slum	NA
No. of Neighbourhood Groups (NHGs) in slum	6 Nos
Slum-dwellers Association	NA
Youth Association	NA
Women's Association/Mahila Samithis	NA

NIVEDITA PALLY, Slum Code- 16, Ward No. 7.

Education & Social Infrastructure	
Pre-primary School	
Anganwadi under ICDS	1 Nos
Municipal Pre-school	NA
Private Pre-school	NA
Primary School	
Municipal	NA
State Government	Within distance less than 0.5 km
Private	NA
High School	
Municipal	NA
Private	NA
State Government	Within distance less than 0.5 km
Adult Education Centre	NA
Health Facilities	NA
Urban Health Post	NA
Primary Health Centre	Within distance less than 1 km
Government Hospital	Within distance less than 10 km
Maternity Centre	NA
Private Clinic	3 Nos
Registered Medical Practitioner (RMP)	NA
Ayurvedic Doctor/Vaidya	NA
Social Development/Welfare	NA
Community Hall	NA
Livelihood/Production Centre	NA
Vocational Training/Training cum Production Centre	NA
Street Children Rehabilitation Centre	NA
Night Shelter	NA

Old Age Home	NA
Self Help Groups/DWCUA Groups in Slum	NA
No. of Neighbourhood Groups (NHGs) in slum	6 Nos
Slum-dwellers Association	NA
Youth Association	3 Nos
Women's Association/Mahila Samithis	NA

SORBOSRI PALLY, Slum Code- 17, Ward No. 7.

Education & Social Infrastructure	
Pre-primary School	
Anganwadi under ICDS	Within distance less than 0.5 km
Municipal Pre-school	NA
Private Pre-school	NA
Primary School	
Municipal	NA
State Government	Within distance less than 1 km
Private	NA
High School	
Municipal	NA
Private	NA
State Government	Within distance less than 1 km
Adult Education Centre	NA
Health Facilities	
Urban Health Post	NA
Primary Health Centre	Within distance less than 0.5 km
Government Hospital	Within distance less than 10 km
Maternity Centre	NA
Private Clinic	NA
Registered Medical Practitioner (RMP)	1 Nos

Ayurvedic Doctor/Vaidya	NA
Social Development/Welfare	NA
Community Hall	NA
Livelihood/Production Centre	NA
Vocational Training/Training cum Production Centre	NA
Street Children Rehabilitation Centre	NA
Night Shelter	NA
Old Age Home	NA
Self Help Groups/DWCUA Groups in Slum	NA
No. of Neighbourhood Groups (NHGs) in slum	6 Nos
Slum-dwellers Association	NA
Youth Association	2 Nos
Women's Association/Mahila Samithis	NA

SARODA PALLY, Slum Code- 18, Ward No. 7,

Education & Social Infrastructure	
Pre-primary School	
Anganwadi under ICDS	Within distance less than 1 km
Municipal Pre-school	NA
Private Pre-school	NA
Primary School	
Municipal	NA
State Government	1 Nos
Private	NA
High School	

Municipal	NA
Private	NA
State Government	Within distance less than 0.5 km
Adult Education Centre	NA
Health Facilities	NA
Urban Health Post	NA
Primary Health Centre	1 Nos
Government Hospital	Within distance less than 10 km
Maternity Centre	NA
Private Clinic	NA
Registered Medical Practitioner (RMP)	2 Nos
Ayurvedic Doctor/Vaidya	NA
Social Development/Welfare	NA
Community Hall	NA
Livelihood/Production Centre	1 Nos
Vocational Training/Training cum Production Centre	NA
Street Children Rehabilitation Centre	NA
Night Shelter	NA
Old Age Home	NA
Self Help Groups/DWCUA Groups in Slum	NA
No. of Neighbourhood Groups (NHGs) in slum	5 Nos
Slum-dwellers Association	NA
Youth Association	1 Nos
Women's Association/Mahila Samithis	NA

AROBINDA PALLY, Slum Code- 19, Ward No. 8.

Education & Social Infrastructure
Pre-primary School

Anganwadi under ICDS	1 Nos
Municipal Pre-school	NA
Private Pre-school	NA
Primary School	
Municipal	NA
State Government	Within distance less than 1 km
Private	NA
High School	
Municipal	NA
Private	NA
State Government	Within distance less than 2 km
Adult Education Centre	NA
Health Facilities	NA
Urban Health Post	NA
Primary Health Centre	Within distance less than 1 km
Government Hospital	Within distance less than 10 km
Maternity Centre	NA
Private Clinic	NA
Registered Medical Practitioner (RMP)	1 Nos
Ayurvedic Doctor/Vaidya	NA
Social Development/Welfare	NA
Community Hall	NA
Livelihood/Production Centre	NA
Vocational Training/Training cum Production Centre	NA
Street Children Rehabilitation Centre	NA
Night Shelter	NA
Old Age Home	NA
Self Help Groups/DWCUA Groups in Slum	NA
No. of Neighbourhood Groups (NHGs) in slum	3 Nos

Slum-dwellers Association	NA
Youth Association	NA
Women's Association/Mahila Samithis	NA

SAROT PALLY, Slum Code- 20, Ward No. 8.

Education & Social Infrastructure	
Pre-primary School	
Anganwadi under ICDS	Within distance less than 1 km
Municipal Pre-school	NA
Private Pre-school	NA
Primary School	
Municipal	NA
State Government	Within distance less than 1 km
Private	NA
High School	
Municipal	NA
Private	NA
State Government	Within distance less than 2 km
Adult Education Centre	NA
Health Facilities	
Urban Health Post	NA
Primary Health Centre	Within distance less than 1 km
Government Hospital	Within distance less than 10 km
Maternity Centre	NA
Private Clinic	NA
Registered Medical Practitioner (RMP)	1 Nos
Ayurvedic Doctor/Vaidya	NA
Social Development/Welfare	NA
Community Hall	1 Nos

Livelihood/Production Centre	NA
Vocational Training/Training cum Production Centre	NA
Street Children Rehabilitation Centre	NA
Night Shelter	NA
Old Age Home	NA
Self Help Groups/DWCUA Groups in Slum	NA
No. of Neighbourhood Groups (NHGs) in slum	5 Nos
Slum-dwellers Association	NA
Youth Association	2 Nos
Women's Association/Mahila Samithis	NA

BIDYASAGAR PALLY, Slum Code- 21, Ward No. 9.

Education & Social Infrastructure	
Pre-primary School	
Anganwadi under ICDS	1 Nos
Municipal Pre-school	NA
Private Pre-school	NA
Primary School	
Municipal	NA
State Government	Within distance less than 1 km
Private	NA
High School	
Municipal	NA
Private	NA
State Government	Within distance less than 2 km
Adult Education Centre	NA
Health Facilities	NA
Urban Health Post	NA
Primary Health Centre	Within distance less than 1 km

Government Hospital	Within distance less than 10 km
Maternity Centre	NA
Private Clinic	NA
Registered Medical Practitioner (RMP)	NA
Ayurvedic Doctor/Vaidya	NA
Social Development/Welfare	NA
Community Hall	NA
Livelihood/Production Centre	NA
Vocational Training/Training cum Production Centre	NA
Street Children Rehabilitation Centre	NA
Night Shelter	NA
Old Age Home	NA
Self Help Groups/DWCUA Groups in Slum	NA
No. of Neighbourhood Groups (NHGs) in slum	6 Nos
Slum-dwellers Association	NA
Youth Association	2 Nos
Women's Association/Mahila Samithis	NA

GURUCHAND PALLY, Slum Code- 22, Ward No. 9.

Education & Social Infrastructure	
Pre-primary School	
Anganwadi under ICDS	1 Nos
Municipal Pre-school	NA
Private Pre-school	NA
Primary School	
Municipal	NA
State Government	Within distance less than 0.5 km
Private	NA

High School	
Municipal	NA
Private	NA
State Government	Within distance less than 2 km
Adult Education Centre	NA
Health Facilities	NA
Urban Health Post	NA
Primary Health Centre	Within distance less than 1 km
Government Hospital	Within distance less than 10 km
Maternity Centre	NA
Private Clinic	NA
Registered Medical Practitioner (RMP)	NA
Ayurvedic Doctor/Vaidya	NA
Social Development/Welfare	NA
Community Hall	NA
Livelihood/Production Centre	NA
Vocational Training/Training cum Production Centre	NA
Street Children Rehabilitation Centre	NA
Night Shelter	NA
Old Age Home	NA
Self Help Groups/DWCUA Groups in Slum	NA
No. of Neighbourhood Groups (NHGs) in slum	6 Nos
Slum-dwellers Association	NA
Youth Association	2 Nos
Women's Association/Mahila Samithis	NA

KORUNAMOYEE PALLY, Slum Code- 23, Ward No. 10.

Education & Social Infrastructure

Pre-primary School	
Anganwadi under ICDS	1 Nos
Municipal Pre-school	NA
Private Pre-school	NA
Primary School	
Municipal	NA
State Government	Within distance less than 1 km
Private	NA
High School	
Municipal	NA
Private	NA
State Government	Within distance less than 2 km
Adult Education Centre	NA
Health Facilities	NA
Urban Health Post	NA
Primary Health Centre	Within distance less than 1 km
Government Hospital	Within distance less than 10 km
Maternity Centre	NA
Private Clinic	NA
Registered Medical Practitioner (RMP)	NA
Ayurvedic Doctor/Vaidya	NA
Social Development/Welfare	NA
Community Hall	NA
Livelihood/Production Centre	NA
Vocational Training/Training cum Production Centre	NA
Street Children Rehabilitation Centre	NA
Night Shelter	NA
Old Age Home	NA
Self Help Groups/DWCUA Groups in Slum	NA

No. of Neighbourhood Groups (NHGs) in slum	10 Nos
Slum-dwellers Association	NA
Youth Association	NA
Women's Association/Mahila Samithis	NA

PRATIMA PALLY, Slum Code- 24, Ward No. 10.

Education & Social Infrastructure	
Pre-primary School	
Anganwadi under ICDS	Within distance less than 0.5km
Municipal Pre-school	NA
Private Pre-school	NA
Primary School	
Municipal	NA
State Government	Within distance less than 0.5 km
Private	NA
High School	
Municipal	NA
Private	NA
State Government	Within distance less than 2 km
Adult Education Centre	NA
Health Facilities	NA
Urban Health Post	NA
Primary Health Centre	Within distance less than 1 km
Government Hospital	Within distance less than 10 km
Maternity Centre	NA
Private Clinic	NA
Registered Medical Practitioner (RMP)	NA
Ayurvedic Doctor/Vaidya	NA
Social Development/Welfare	NA

Community Hall	1 Nos
Livelihood/Production Centre	NA
Vocational Training/Training cum Production Centre	NA
Street Children Rehabilitation Centre	NA
Night Shelter	NA
Old Age Home	NA
Self Help Groups/DWCUA Groups in Slum	NA
No. of Neighbourhood Groups (NHGs) in slum	12 Nos
Slum-dwellers Association	NA
Youth Association	1
Women's Association/Mahila Samithis	NA

SATER PALLY, Slum Code- 25, Ward No. 10.

Education & Social Infrastructure	
Pre-primary School	
Anganwadi under ICDS	Within distance less than 0.5 km
Municipal Pre-school	NA
Private Pre-school	NA
Primary School	
Municipal	NA
State Government	Within distance less than 0.5 km
Private	NA
High School	
Municipal	NA
Private	NA
State Government	Within distance less than 2 km
Adult Education Centre	NA
Health Facilities	NA
Urban Health Post	NA

Primary Health Centre	Within distance less than 1 km
Government Hospital	Within distance less than 10 km .
Maternity Centre	NA
Private Clinic	NA
Registered Medical Practitioner (RMP)	NA
Ayurvedic Doctor/Vaidya	NA
Social Development/Welfare	NA
Community Hall	NA
Livelihood/Production Centre	NA
Vocational Training/Training cum Production Centre	NA
Street Children Rehabilitation Centre	NA
Night Shelter	NA
Old Age Home	NA
Self Help Groups/DWCUA Groups in Slum	NA
No. of Neighbourhood Groups (NHGs) in slum	9 Nos
Slum-dwellers Association	NA
Youth Association	NA
Women's Association/Mahila Samithis	NA

HARICHAND PALLY, Slum Code- 26, Ward No. 11.

Education & Social Infrastructure	
Pre-primary School	
Anganwadi under ICDS	1 Nos
Municipal Pre-school	NA
Private Pre-school	NA
Primary School	
Municipal	NA
State Government	1 Nos

Private	1 Nos
High School	
Municipal	NA
Private	NA
State Government	Within distance less than 2 km
Adult Education Centre	NA
Health Facilities	NA
Urban Health Post	NA
Primary Health Centre	Within distance less than 0.5 km
Government Hospital	Within distance less than 10 km
Maternity Centre	NA
Private Clinic	NA
Registered Medical Practitioner (RMP)	2 Nos
Ayurvedic Doctor/Vaidya	NA
Social Development/Welfare	1 Nos
Community Hall	1 Nos
Livelihood/Production Centre	1 Nos
Vocational Training/Training cum Production Centre	NA
Street Children Rehabilitation Centre	NA
Night Shelter	NA
Old Age Home	NA
Self Help Groups/DWCUA Groups in Slum	NA
No. of Neighbourhood Groups (NHGs) in slum	12 Nos
Slum-dwellers Association	NA
Youth Association	2 Nos
Women's Association/Mahila Samithis	1 Nos

AMMEDH NAGAR, Slum Code- 27, Ward No. 11.

Education & Social Infrastructure	
Pre-primary School	
Anganwadi under ICDS	Within distance less than 1 km
Municipal Pre-school	NA
Private Pre-school	NA
Primary School	
Municipal	NA
State Government	Within distance less than 0.5 km
Private	NA
High School	
Municipal	NA
Private	NA
State Government	Within distance less than 2 km
Adult Education Centre	NA
Health Facilities	NA
Urban Health Post	NA
Primary Health Centre	Within distance less than 0.5 km
Government Hospital	Within distance less than 10 km
Maternity Centre	NA
Private Clinic	NA
Registered Medical Practitioner (RMP)	NA
Ayurvedic Doctor/Vaidya	NA
Social Development/Welfare	NA
Community Hall	NA
Livelihood/Production Centre	NA
Vocational Training/Training cum Production Centre	NA
Street Children Rehabilitation Centre	NA
Night Shelter	NA

Old Age Home	NA
Self Help Groups/DWCUA Groups in Slum	NA
No. of Neighbourhood Groups (NHGs) in slum	14 Nos
Slum-dwellers Association	NA
Youth Association	2 Nos
Women's Association/Mahila Samithis	NA

BANKIM NAGAR, Slum Code- 28, Ward No. 12.

Education & Social Infrastructure	
Pre-primary School	
Anganwadi under ICDS	1 Nos
Municipal Pre-school	NA
Private Pre-school	NA
Primary School	
Municipal	NA
State Government	Within distance less than 1 km
Private	NA
High School	
Municipal	NA
Private	NA
State Government	Within distance less than 2 km
Adult Education Centre	NA
Health Facilities	NA
Urban Health Post	NA
Primary Health Centre	1 Nos

Government Hospital	Within distance less than 10 km
Maternity Centre	NA
Private Clinic	NA
Registered Medical Practitioner (RMP)	NA
Ayurvedic Doctor/Vaidya	NA
Social Development/Welfare	NA
Community Hall	NA
Livelihood/Production Centre	NA
Vocational Training/Training cum Production Centre	NA
Street Children Rehabilitation Centre	NA
Night Shelter	NA
Old Age Home	NA
Self Help Groups/DWCUA Groups in Slum	NA
No. of Neighbourhood Groups (NHGs) in slum	6 Nos
Slum-dwellers Association	NA
Youth Association	NA
Women's Association/Mahila Samithis	NA

INDIRA PALLY, Slum Code- 29, Ward No. 12.

Education & Social Infrastructure	
Pre-primary School	
Anganwadi under ICDS	Within distance less than 0.5 km
Municipal Pre-school	NA
Private Pre-school	NA
Primary School	
Municipal	NA
State Government	Within distance less than 1 km
Private	NA
High School	

Municipal	NA
Private	NA
State Government	Within distance less than 2 km
Adult Education Centre	NA
Health Facilities	NA
Urban Health Post	NA
Primary Health Centre	Within distance less than 0.5 km
Government Hospital	Within distance less than 10 km
Maternity Centre	NA
Private Clinic	NA
Registered Medical Practitioner (RMP)	NA
Ayurvedic Doctor/Vaidya	NA
Social Development/Welfare	NA
Community Hall	NA
Livelihood/Production Centre	NA
Vocational Training/Training cum Production Centre	NA
Street Children Rehabilitation Centre	NA
Night Shelter	NA
Old Age Home	NA
Self Help Groups/DWCUA Groups in Slum	NA
No. of Neighbourhood Groups (NHGs) in slum	8 Nos
Slum-dwellers Association	NA
Youth Association	1 Nos
Women's Association/Mahila Samithis	NA

RAJIB PALLY, Slum Code- 30, Ward No. 12.

Education & Social Infrastructure
Pre-primary School

Anganwadi under ICDS	1 Nos
Municipal Pre-school	NA
Private Pre-school	NA
Primary School	
Municipal	NA
State Government	Within distance less than 1 km
Private	NA
High School	
Municipal	NA
Private	NA
State Government	Within distance less than 2 km
Adult Education Centre	NA
Health Facilities	NA
Urban Health Post	NA
Primary Health Centre	Within distance less than 1 km
Government Hospital	Within distance less than 10 km
Maternity Centre	NA
Private Clinic	NA
Registered Medical Practitioner (RMP)	NA
Ayurvedic Doctor/Vaidya	NA
Social Development/Welfare	NA
Community Hall	NA
Livelihood/Production Centre	NA
Vocational Training/Training cum Production Centre	NA
Street Children Rehabilitation Centre	NA
Night Shelter	NA
Old Age Home	NA
Self Help Groups/DWCUA Groups in Slum	NA
No. of Neighbourhood Groups (NHGs) in slum	4 Nos

Slum-dwellers Association	NA
Youth Association	2 Nos
Women's Association/Mahila Samithis	NA

List of Slums with housing status (2015-16):-

Ward Number	Slum Code	Slum Name	Semi pucca	Kaccha	Total
a	b	c			
1	1	RAMKRISHNA PALLY	Nil	15	15
1	2	VEVAKANANDA PALLY	Nil	15	15
2	3	SARODA PALLY	Nil	10	10
2	4	INDIRA PALLY	1	9	10
2	5	MADHYAM PALLY	Nil	10	10
3	6	SUVASH PALLY	Nil	15	15
3	7	KORUNAMOYEE COLONY	Nil	15	15
4	8	RABINDRA PALLY	Nil	15	15
4	9	LOKENATH PALLY	Nil	15	15
5	10	SUDARSHAN PARA	Nil	15	15
5	11	NUTAN PARA	Nil	15	15
5	12	MUKTI PARA	Nil	15	15
6	13	GANDHI NAGAR	1	9	10
6	14	BIDHAN NAGAR	1	9	10
6	15	SUKANTA PALLY	Nil	10	10
7	16	NIVEDITA PALLY	1	9	10
7	17	SORBOSRI PALLY	5	5	10
7	18	SARODA PALLY	1	9	10
8	19	AROBINDA PALLY	2	13	15
8	20	SAROT PALLY	3	12	15
9	21	BIDYASAGAR PALLY	Nil	15	15
9	22	GURUCHAND PALLY	1	14	15
10	23	KORUNAMOYEE PALLY	Nil	10	10
10	24	PRTIMA PALLY	Nil	10	10
10	25	SATER PALLY	Nil	10	10
11	26	HARICHAND PALLY	Nil	15	15
11	27	AMMEDH NAGAR	Nil	15	15
12	28	BANKIM NAGAR	Nil	10	10
12	29	INDIRA PALLY	Nil	10	10
12	30	RAJIB PALLY	Nil	10	10

Map of Slums
With
Proposed Dwelling Unit
&
Proposed Cement Concrete
Road

Total List of Slums for 2015-2022 :-

Serial No	Ward Number	Slum Code	Slum Name	AREA in Sq Mt
	a	b	c	e
1	1	1	RAMKRISHNA PALLY	53000
2	1	2	VEVAKANANDA PALLY	67000
3	2	3	SARODA PALLY	66000
4	2	4	INDIRA PALLY	34000
5	2	5	MADHYAM PALLY	56000
6	3	6	SUVASH PALLY	34000
7	3	7	KORUNAMOYEE COLONY	57000
8	4	8	RABINDRA PALLY	59000
9	4	9	LOKENATH PALLY	64000
10	5	10	SUDARSHAN PARA	55000
11	5	11	NUTAN PARA	34000
12	5	12	MUKTI PARA	36000
13	6	13	GANDHI NAGAR	31000
14	6	14	BIDHAN NAGAR	31000
15	6	15	SUKANTA PALLY	67000
16	7	16	NIVEDITA PALLY	39000
17	7	17	SORBOSRI PALLY	45000
18	7	18	SARODA PALLY	45000
19	8	19	AROBINDA PALLY	61000
20	8	20	SAROT PALLY	49000
21	9	21	BIDYASAGAR PALLY	59000
22	9	22	GURUCHAND PALLY	43000
23	10	23	KORUNAMOYEE PALLY	32000
24	10	24	PRATIMA PALLY	24000
25	10	25	SATER PALLY	20000
26	11	26	HARICHAND PALLY	47000
27	11	27	AMMEDH NAGAR	39000
28	12	28	BANKIM NAGAR	29000
29	12	29	INDIRA PALLY	57000
30	12	30	RAJIB PALLY	23000

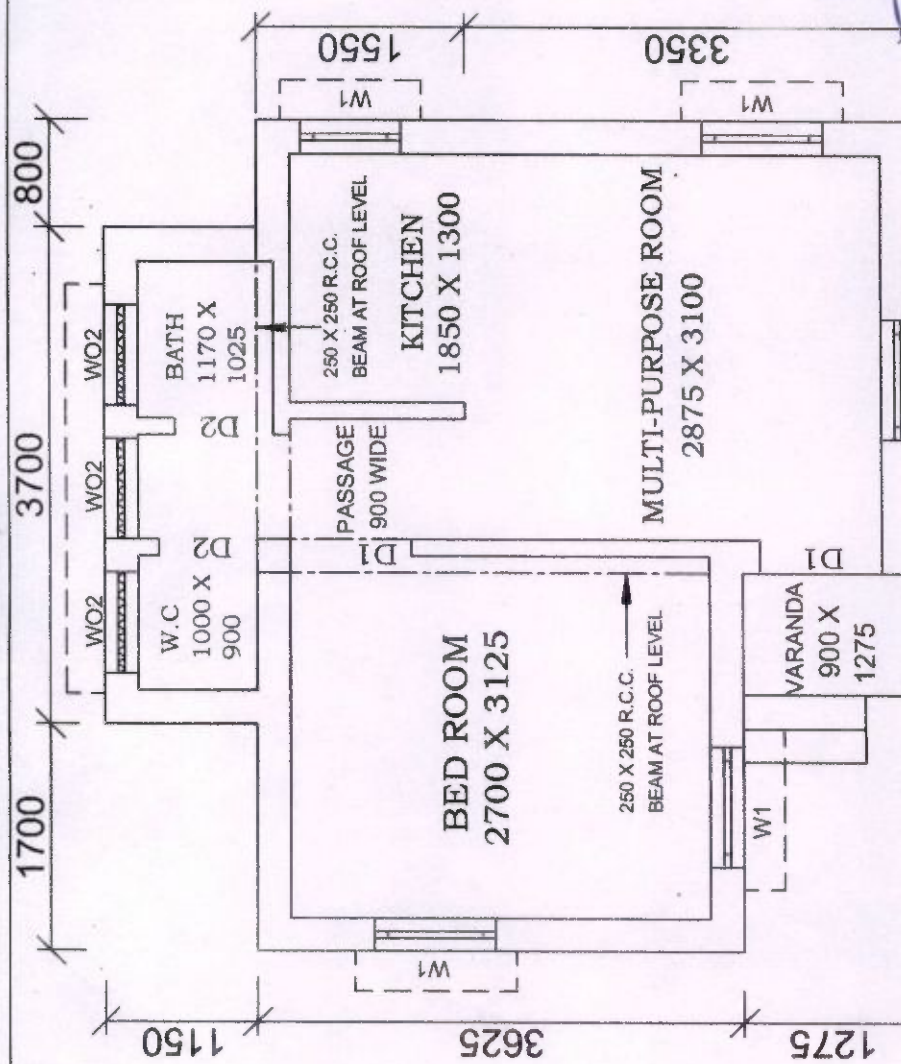
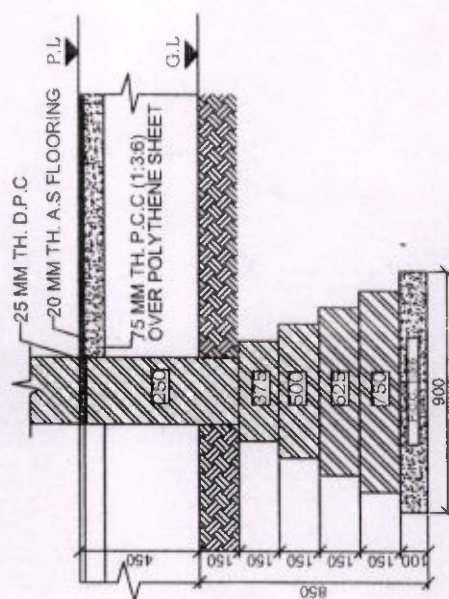
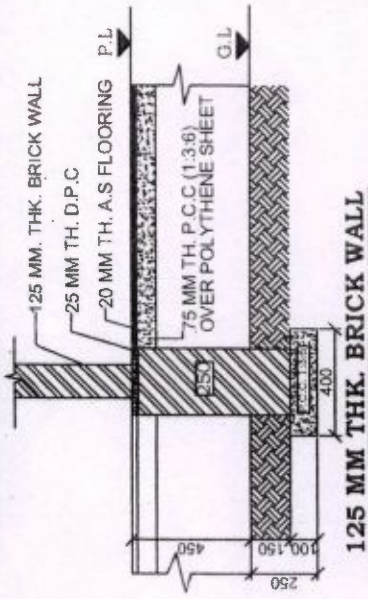
IHSDP Status

IHSDP DWELLING STATUS SLUM WISE

Ward Number	Slum Code	Slum Name	D.U.
a	b	c	d
1	1	RAMKRISHNA PALLY	31
1	2	VEVAKANANDA PALLY	7
2	3	SARODA PALLY	9
2	4	INDIRA PALLY	14
2	5	MADHYAM PALLY	15
3	6	SUVASH PALLY	20
3	7	KORUNAMOYEE COLONY	18
4	8	RABINDRA PALLY	19
4	9	LOKENATH PALLY	19
5	10	SUDARSHAN PARA	22
5	11	NUTAN PARA	9
5	12	MUKTI PARA	7
6	13	GANDHI NAGAR	7
6	14	BIDHAN NAGAR	13
6	15	SUKANTA PALLY	18
7	16	NIVEDITA PALLY	11
7	17	SORBOSRI PALLY	22
7	18	SARODA PALLY	4
8	19	AROBINDA PALLY	28
8	20	SAROT PALLY	10
9	21	BIDYASAGAR PALLY	16
9	22	GURUCHAND PALLY	16
10	23	KORUNAMOYEE PALLY	16
10	24	PRTIMA PALLY	13
10	25	SATER PALLY	9
11	26	HARICHAND PALLY	9
11	27	AMMEDH NAGAR	29
12	28	BANKIM NAGAR	8
12	29	INDIRA PALLY	23
12	30	RAJIB PALLY	7

Drawing & Estimate of Cement Concrete Road

FOUNDATION DETAILS



125 MM THK. BRICK WALL

250 MM THK. BRICK WALL

Chief Engineer
M E Directorate
Dept. of West Bengal
Govt.

PRADHAN MANTRI AWAS YOJANA

HOUSING FOR ALL (URBAN)

OFFICE OF THE CHIEF ENGINEER

MUNICIPAL ENGINEERING DIRECTORATE

GOVT. OF WEST BENGAL

DWG. NO.

SCALE :- 1:50 & 1:25

FLOOR AREA - 25.37 SQM.

BUILT UP AREA - 32.18 SQM.

DOORS & WINDOWS SCHEDULE	
MARKING	DIMENSION
W1	900 X 900
W2	750 X 900
W02	750 X 750
D1	900 X 2100
D2	750 X 2100

2825

3375

NOTE:-

1. ALL WINDOW OPENINGS (W1 & W2) WILL BE PROVIDED WITH Z-BATTEN SHUTTERS.
2. ALL DOORS (D1 & D2) - 25TH Z-BATTEN SHUTTERS, SINGLE LEAF.
3. W02 - OPENING PROVIDED WITH R.C.C. JALLI.
4. PLINTH HEIGHT - 450 TH.
5. CEILING HEIGHT - 2750 TH.
6. MAIN WALL - 250 TH.
7. PARTITION WALL - 125 TH.
8. ROOF SLAB, BEAM, LINTEL, ETC. WITH REINFORCED CEMENT CONCRETE M20 GRADE.
9. FLOOR OF VERANDAH, WC, BATH, & KITCHEN ROOM TO BE KEPT 15 MM BELOW THE FLOOR LEVEL OF ROOM & PASSAGE.
10. 100 MM TH. PIECE LINTEL OVER OPENING HAVE BEEN PROVIDED.
11. ALL DIMENSION ARE IN MM.

Chairman

Member's Copy Noted

10. 100 MM TH. PIECE LINTEL OVER OPENING HAVE BEEN PROVIDED.

DETAILED ESTIMATE FOR THE CONSTRUCTION OF SINGLE UNIT DWELLING HOUSE

Pradhan Mantri Awas Yojana Housing For All (Urban)

Total Covered Area- 32.18 sq.m (With Electrical Works)

Reference of Schedule of Rates : PWD (W.B.), Schedule of Rates Building & Sanitary w.e.f-01.07.2014 & Corrigenda
Kolkata /24 Pgs (N & S)/ Kalyani Sub Div.)

Floor Area 25.37 sqm

Sl. No.	Description of Works	Quantity	Unit	Rate (Rs.)	Amount (Rs.)
1	Earthwork in excavation in foundation trenches or drains, in all sorts of soil (including mixed soil but excluding laterite or sandstone) including removing spreading or stacking the spoils within a lead of 75 m as directed including trimming the sides of trenches, levelling, dressing and ramming the bottom, bailing out water etc. as required complete. a) Depth of excavation not exceeding 1500mm . SOR, PWD, P-1, I -2 a	13.000	%cu.m	12047.00	1566.11
2	Earth work in filling in foundation trenches or plinth with good earth in layers not exceeding 150 mm. including watering and ramming etc. layer by layer complete. (Payment to be made on the basis of measurement of finished quantity of work) a) With earth obtained from excavation of foundation. SOR, PWD, P-1, T/3 a	11.120	%cu.m	7831.00	870.81
3	Supplying Laying Polithin Sheets etc. SOR, PWD, P-45, T - 13	22.000	sqm	25.00	550.00
4	Cement concrete with graded Stone ballast (40 mm.) excluding shuttering. a) In ground floor and foundation. 6 : 3 : 1 proportion Pakur variety SOR PWD Page 24 - Item -10 a	3.500	cu.m.	5823.00	20380.50
5	25 mm. thick damp proof with cement concrete (4:2:1) (with graded stone aggregate 10 mm. Normal size) and painting the top surface with a coat of bitumen using 1.7 kg. per sq.m. including heating the bitumen and cost and carriage of all materials complete. SOR, PWD, P-45, T-12	6.810	sqm,	297.00	2022.57
6	Brick work with 1st class bricks in cement mortar (6:1) a) In foundation and plinth. b) In super structure SOR, PWD, P-29, T -22(a), (b)	10.430 15.240	cum cum	5719.00 5943.00	59649.17 90571.32
7	125mm thick brick work with 1st. class bricks in cement mortar (4:1). a) In ground floor SOR, PWD, P-73, I -29	23.220	sq.m.	783.00	18181.26
8	Ordinary Cement concrete (mix 1:1.5:3) with graded stone chips (20 mm nominal size) excluding shuttering and reinforcement if any, in ground floor as per relevant IS codes. (i) Pakur Variety SOR, PWD, P-14, T -7(i)	3.940	cu.m.	6851.66	26995.54
9	Reinforcements for reinforced concrete work in all sorts of structures including distribution bars, stirrups, binders etc. including supply of rods, initial straightening and removal of loose rust (if necessary), cutting to requisite length, hooking and bending to correct shape, placing in proper position and binding with 16G black annealed wire at appropriate spacing complete as per drawing and direction (a) For works in foundation, basement and upto roof of ground floor / upto 4m. (i) Tor steel/Mild steel SOR, PWD, P-27, T -15(i)	0.309	MT	60705.93	18775.74

Sl. No.	Description of Works	Quantity	Unit	Rate (Rs.)	Amount (Rs.)
10	Hire and labour charges for shuttering with centreing and necessary staging upto 4 m. using approved stout props and thick hard wood planks of approved thickness with required bracing for concrete slabs, beams, columns, lintels curved or straight including fitting, fixing and striking out after completion of works. (upto roof of ground floor). (When the height of a particular floor is more than 4 m. the equivalent floor ht. shall be taken as 4 m. and extra for works beyond the initial 4 m. ht. shall be allowed under 12(e) for every 4 m. or part thereof.) 25 mm. to 30 mm. thick wooden shuttering as per decision & direction of Engineer-in-charge. Ground Floor	37.063	M ²	360.00	13342.68
11	Plaster (to wall, floor, ceiling etc.) with sand and cement mortar including rounding off or chamfering corners as directed and raking out joints or roughening of concrete surface, including throating, nosing and drip course where necessary . In ground floor. A) With 6:1 cement mortar. a) Inside wall 20 mm thick plaster SOR PWD P-151 T-2 (i)(h) b) Out side Wall, 15mm th. SOR, PWD, P-151, I -2 (i)(c) B)10mm th ceiling plaster (4:1) SOR, PWD, P-151, I -2 (i)(c)	116.940 111.950 23.330	sq.m. sq.m. sq.m.	181.00 156.00 140.00	21166.14 17464.20 3266.20
12	Neat cement punning about 1.5mm thick in wall, dado, window, sills, floor, drain etc. SOR, PWD, P-152, I -8	26.700	sq.m.	38.00	1014.60
13	Artificial stone in floor,dado, staircase etc. with cement concrete (4:2:1) with stone chips laid in panels as directed with topping made with ordinary or white cement (as necessary) and marble dust in proportion (2:1) including smooth finishing and rounding off corners and including application of cement slurry before flooring works, using cement @ 1.75 kg./sq.m. all complete including all materials and labour. In ground floor. 3 mm. thick topping (High polishing grinding on this item is not permitted) with ordinary cement. 20mm thick SOR PWD P-153 T-3 (i)	26.490	sq.m.	265.00	7019.85
14	Supplying, fitting & fixing MS clamp for fixing door and window frame made of flat bent bar, end bifurcated, fixed in cement concrete with stone chips (4:2:1)a fitted and fixed omplete as per direction. 40mm x 6mm x 125 mm length. (Cost of cement concrete will be paid separately) SOR PWD P-90 T-18 (c)	34	each	22.00	748.00
15	Wood work in door and window frame fitted and fixed complete including a protective coat of painting at the contact surface of the frame other Local wood SOR, PWD, P-85, T -1(i)	0.213	cu.m.	46171.00	9834.42
16	Panel Shutter of door & Window (each Panal Consisting Of single Plan without Join) 25 mm thick shutter with 12 mm thick Panal of size 30 to 45 cm. Other Local wood SOR, PWD, P-105, I -84 (iv)c	8.520	sq.m.	1567.00	13350.84
17	Iron butt hinges of approved quality fitted and fixed with steel screws, with ISI mark. a)75mm x 47mm x 1.70mm SOR PWD P-91 T-20(h)	32.000	each	34.00	1088.00
18	Iron Socket Bolt of approved quality fitted and fixed complete. i) 150 mm long x 10 mm dia SOR, PWD P-93, I-25.c	11.000	each	71.00	781.00
19	White washing including cleaning and smoothening surface thoroughly (5 parts of stone lime and 1 part of shell lime should be used in the finishing coat). Two Coats SOR, PWD, P-155, I -3 (b)	124.960	%sq.m	1887.00	2358.00
20	Colour washing with ella with a coat of white wash priming including cleaning and smoothening surface thoroughly external surface One Coat SOR, PWD, P-155, I - 4(ii)(a)	100.560	%sq.m	1514.00	1522.48

Sl No.	Description of Works	Quantity	Unit	Rate (Rs.)	Amount (Rs.)
21	Priming one coat on timber, plastered or on steel or other metal surface with synthetic enamel/oil bound primer of approved quality including smoothening surfaces by sand papering etc. 1) On timber surface SOR, PWD, P - 162, I - 7(a) 2) On Steel Surface SOR, PWD, P - 162, I - 7(b)	21.690 2.700	sq.m. sq.m.	41.00 31.00	889.29 83.70
22	Painting with best quality synthetic enamel paint of approved make and brand including smoothening surface by sand papering etc. including using of approved putty etc. on the surface, if necessary : With primer glass (hingeless). With any shade except white a) On timber or plastered surface Two Coats b) On Steel surface Two Coats SOR, PWD, P - 162, - 8A(ii),(bii)	21.690 2.700	sq.m. sq.m.	89.00 86.00	1930.41 232.20
23	Iron hasp bolt of approved quality fitted and fixed complete (oxidised) with 16 mm diad with center bolt and round fitting. 300 mm long SOR, PWD, P-93, I - 27c	2.000	each	193.00	386.00
24	Precast piered concrete jally work as per design and manufacture's specification including moulding etc. with stone chips and necessary reinforcement shuttering complete including fitting, fixing in position in all floors. (a) 37.5 mm th. panels Cement & steel required for this item will not be issued by deptt. SOR, PWD, P-22, I - 28 (b)	1.690	sq.m.	351.00	593.19
25	Supplying, fitting and fixing UPVC down pipes A type and fittings conforming to IS 13592-1992 with necessary clamps nails including making holes in walls, etc. and cutting trenches in any soil, through masonry concrete structure etc. if necessary and mending good damages including jointing with jointing materials (Spun yarn, valamoid / bitumen / M. seal etc.) complete SOR, PWD, P173, I - 21 A (ii), C(ii), D(ii) i) UPVC Pipe 110 mm dia ii) UPVC Bend 87.5 degree 110 mm dia iii) UPVC Shoe 110 mm	3.000 2.000 1.000	Mtr. each each	291.00 162.00 128.00	873.00 324.00 128.00
26	M.S.or W.I. Ornamental grill of approved design joints continuously welded with M.S, W.I. Flats and bars of windows, railing etc. fitted and fixed with necessary screws and lugs in ground floor. Grill weighing 10 kg/sq m to 16 kg/m2 SOR, PWD, P - 76, I - 10 (i) (270sqm @ 10.5kg per sqm = 2835 kg)	0.284	Qntl	8247.00	2342.15
27	Shallow water closet Indian pattern(I.P.W.C.) of approved make in white vitreous chinaware supplied ,fitted and fixed in position (excluding cost of concrete for fixing). 450 mm long SOR, PWD, (Sanitary) P - 65, I - 1 (iii)	1.000	each	1062.00	1062.00
28	Foot rest for water closet of size 275 mm X 125 mm with Artificial stone(4:2:1) with 6 mm stone chips and chequered including adding colour as necessary. SOR, PWD, (Sanitary) P - 66, I - 9	1.000	Pair	70.00	70.00
29	Supplying,fitting and fixing cast iron 'P' or 'S' trap conforming to I.S. 3989 / 1970 and 1729 / 1964 including lead caulked joints and painting two coats to the exposed surface. S Trap 100 mm SOR, PWD, (Sanitary) P - 54, I - 14(B-iii)	1.000	each	923.00	923.00
30	Supplying, fitting fixing CI Round Gratings 150mm dia SOR, PWD, (Sanitary) P - 55, I - 18(ii)	1.000	Each	100.00	100.00

SL No.	Description of Works	Quantity	Unit	Rate (Rs.)	Amount (Rs.)
	Construction of 2 circular leach pit of inside diameter 1000 mm. & a depth of 1000 mm. With a layer of 250 mm. Thick brick work with cement mortar (6:1) & honeycombed brick wall (4:1) at every alternate layer upto a height of 925 mm. From bottom and then 125 mm. thick brick wall (4:1) for a height of 300 mm. and covered with 75mm. RCC slab (4:2:1) with 8mm tor steel @ 150 mm. centre to centre both ways including plastering and neat cement punning on top of the slab and making hooking arrangement on slab for lifting of the slab if require as well as jointing the connection with the inspection pit (450 x 450) covered with 50mm thick RCC slab (4:2:1) with stone chips and necessary reinforcement and connected with 100 mm dia PVC pipe laid over rammed earth and then covered the pipe properly with powder earth including supplying fitting fixing fibre glass pan P-tap & polythene pipe as per requirement to connect with the inspection pit complete with all respect as per direction of EIC (ANNEXURE-II)	1	Item	7544.00	7544.00
	TOTAL AMOUNT		Rs.		350000.36
	Say		Rs.		350000.00
	Add for Electrical Works (ANNEXURE-I)		Rs.		17858.00
	TOTAL AMOUNT		Rs.		367858.00
(Rupees Three lakh Sixty seven thousand Eight hundred & Fifty eight only)					

Chief Engineer
M E Directorate
Deptt. of Municipal Affairs
Govt. of West Bengal

Sub-Assistant Engineer
Cooper's Camp N.A.A

Chairman
Cooper's Camp Notified
Area Authority

ESTIMATE FOR ELECTRICAL WORKS FOR ONE DWELLING UNIT UNDER PMAY (ANNEXURE-I)					
Sl.No	Item of works	Unit	Rate	Quantity	Amount
1	Supplying & fitting polythene pipe complete with fittings as necessary. Under ceiling /beam/bound with 22SWG GI wire inclusive S & Drawing 1x18 SWG GI wire as fish wire inside the pipe & fittings and providing 55 mm dia disc of MS sheet (20SWG) having colour paint at one face first ended at the load point end of the polythene pipe with fish wire (synchronizing with roof/beam casting work of building construction) 19 mm dia 3 mm thick polythene pipe	RM	39.00	25.00	975.00
2	Powerckt wiring supplying and drawing 1 ; 1KV grade single core stranded FR PVC insulated & unseathed single core stranded Copper wire (Finolex make) 2 x 2.5 sqmm (PH & N) +1x1.5 sqmm (ECC) per laid polythene pipe and by the prelaid GI fish wire & making necessary connections as required.	RM	76.00	50.00	3800.00
3	Concealed Distribution wiring in in 2x1.5 sqmm single core standard "FR" insulated and unseathed cop per wire Finolex make & 1x1.5 sq mm single core stranded PVC insulated and unseathed cop per (Finolex make) wire used as ECC in 19 mm bore 3 mm thk. polythene pipe complete with all accessories embedded in wall smooth run to light / fan/call bell point with piano key type switchb (6 Amps) (Anchor make) fixed on sheet metal (16 SWG) Switch Board with bakelite/ perspex (wall matching colour) Top cover (3 mm thick) flushed in wall including mending all good damages to original finish Average per point 6.00 mt.	points	828.00	10.00	8280.00
4	Distribution concealed wiring with 2x1.5 sq mm (PH & N) single core stranded FR PVC insulated & unseathed single core stranded 1.1 KV grade Copper Wire (finolex) & 1x1.5 sq mm (ECC) single core stranded (PH & N) 1.1 KV grade cu wire (finolex) & 1 x 1.5 sq mm single core stranded PVC insulated & unseathed cu wire (finolex) used as ECC in 19 mm bore, 3 mm thick polythene pipe complete with all accessories embedded in wall 250 volt 5 amp 3 pin plug point including S & F 250 Volt 5 amp 3 pin flush type plug socket & piano key type switch (Anchor make) on existing switch board as mentioned sl. no.3	points	76.00	2.00	152.00
5	Supplying & drawing 1.1 KV grade single core stranded FR PVC insulated & unseathed single core stranded cu Wire 3x2.5 sq mm (finolex make) in the prelaid polythene pipe & by the prelaid GI fishwire & making necessary connection as required (CESC supply to consumer DP near to CESC & inside the room another DP near CESC & inside the room another DP of dwelling units)	RM	86.00	15.00	1290.00

Sl.No	Item of works	Unit	Rate	Quantity	Amount
Sl.No	Item of works	Unit	Rate	Quantity	Amount
6	Supplying Delivery & instalation on wall of 30/32 amp DP MCB of Havel's make with enclosed box along with all its necessary connection complete.(Anchor)	nos	808.00	2	1616.00
7	Earthing in soft soil with 50 mm dia GI pipe (TATA make Medium) 3.64 mm th. X 3.04 Mtr long and 1 x 4 SWG GI (hot dip) wire (4 m long) 13 mm dia x 80 mm long GI bolts, double nuts, double washer including S & F 15 mm dia GI protection (1 mtr long) to be filled with bitumen partly under the ground level & partly above GL driven to an average depth of 3.65 m below the GL & restoring surface duly rammed.	each	1715.00	1	1715.00
8	Connecting the equipment to earth BUSbar inclusive S&F 10 SWG (Hot Dip) GI wire on wall /floor with a staples buried inside wall /floor as required & making connection to equipments with bolt, nut, washer, cable lugs etc. as required & mending good damages.	M	6.00	5	30.00
			TOTAL		17858.00
	Rupees Thirteen Thousand Eight Hundred Seventy Eight Only				17858.00

[Signature]
Sub Assistant Engineer
 Cooper's Camp N.A.A


[Signature]
Chairman
 Cooper's Camp Notified
 Area Authority

**ESTIMATE OF CEMENT CONCRETE ROAD UNDER PMAY
(UNIT LENGTH AND WIDTH 2.5m)**

Sl.No.	Descripon of item	Quanty	Unit	Rate	Amount
1 Pg-1,I-1	Surface Dressing of the ground in any kind of soil including removing vegetation inequalities not exceeding 15 cm depth and disposal of the rubbish within a lead upto 75 m as directed.	25	m ²	11	275
2 pg-1,I-2	Earth work in excavation of foundation trenches or drains, in all sorts of soil (including mixed soil but excluding laterite or sandstone) including removing, spreading or stacking the spoils within a lead of 75 m.as directed.The item includes necessary trimming the sides of trenches, levelling, dressing and ramming the bottom, bailing out water as required complete. (a) Depth of excavation not exceeding 1,500 mm.	0312	%m ³	12047	3759
3 pg-11,I-1	Single Brick Flat Soling of picked jhama bricks including ramming and dressing bed to proper level and filling joints with local sand.	25	m ²	377	9425
4 pg-26,I-12(f)	Hire and labour charges for shuttering with centering and necessary staging upto 4 m using approved stout props and thick hard wood planks of approved thickness with required bracing for concrete slabs, beams and columns, lintels curved or straight including fitting, fixing and striking out after completion of works (upto roof of ground floor) (f) 25 mm to 30 mm shuttering without staging in foundation	02	m ²	225	45
5 Pg-11,I-5	Ordinary Cement concrete (mix 1:2:4) with graded stone chips (20 mm nominal size) excluding shuttering and reinforcement,if any, in ground floor as per relevant IS codes. a) Pakur Variety	025	m ³	611198	152799
6 Pg-1,I-3(a)	Earth work in filling in foundation trenches or plinth with good earth, in layers not exceeding 150 mm.including watering and ramming etc. layer by layer complete.(Payment to be made on the basis of measurement of finished quantity of work) (a) With earth obtained from excavation of foundation.	0312	%m ³	7831	2443


TOTAL= 2605.01


Sub Assistant Engineer
Cooper's Camp N.A.A


Chairman
Cooper's Camp Notified Area Authority

Cooper's Camp Notified Area Authority

95



TYPICAL CROSS SECTION OF CEMENT CONCRETE ROAD

PRADHAN MANTRI AWAS YOJANA
HOUSING FOR ALL (URBAN)

OFFICE OF THE CHIEF ENGINEER
MUNICIPAL ENGINEERING DIRECTORATE
GOVT. OF WEST BENGAL

DWG. NO.

h. j.
Sub Assistant Engineer
Cooper's Camp N.A.A

Chairman
Cooper's Camp N.A.A
the Authority

SLUM WISE DETAILS OF DU AND INFRASTRUCTURE COST OF 2015-16

Slum No.	Name of Slum	Slum Code	Area SqKm	Population	Dwelling Units (@ Rs. 3.67858 Lakh/ each)		Concrete Roads (@ Rs. 2605.01/Sq.M)		Total cost of Infrastructure @ 10% of D.U. cost Rs. in Lac	Grand Total (Rs. in lakh)
					Qty.	Amnt. (in Lakh)	Qty.	Amnt. (in Lakh)		
1	RAMKRISHNA PALLY	1	0.053	511	15	55.18	212	5.52	5.52	60.70
2	VEVAKANANDA PALLY	2	0.067	553	15	55.18	212	5.52	5.52	60.70
3	SARODA PALLY	3	0.066	279	10	36.79	141	3.68	3.68	40.46
4	INDIRA PALLY	4	0.034	419	10	36.79	141	3.68	3.68	40.46
5	MADHYAM PALLY	5	0.056	709	10	36.79	141	3.68	3.68	40.46
6	SUVASH PALLY	6	0.057	723	15	55.18	212	5.52	5.52	60.70
7	KORUNAMOYEE COLONY	7	0.034	671	15	55.18	212	5.52	5.52	60.70
8	RABINDRA PALLY	8	0.059	810	15	55.18	212	5.52	5.52	60.70
9	LOKENATH PALLY	9	0.064	687	15	55.18	212	5.52	5.52	60.70
10	SUDARSHAN PARA	10	0.055	606	10	36.79	141	3.68	3.68	40.46
11	NUTAN PARA	11	0.034	588	10	36.79	141	3.68	3.68	40.46
12	MUKTI PARA	12	0.036	341	10	36.79	141	3.68	3.68	40.46
13	GANDHI NAGAR	13	0.031	668	10	36.79	141	3.68	3.68	40.46
14	BIDHAN NAGAR	14	0.031	386	10	36.79	141	3.68	3.68	40.46
15	SUKANTA PALLY	15	0.07	511	10	36.79	141	3.68	3.68	40.46
16	NIVEDITA PALLY	16	0.04	494	10	36.79	141	3.68	3.68	40.46
17	SORBOSRI PALLY	17	0.05	663	10	36.79	141	3.68	3.68	40.46
18	SARODA PALLY	18	0.05	506	10	36.79	141	3.68	3.68	40.46
19	AROBINDA PALLY	19	0.06	735.00	15	55	141.22	4	5.52	60.70
20	SAROT PALLY	20	0.05	629	15	55.18	212	5.52	5.52	60.70

SLUM WISE DETAILS OF DU AND INFRASTRUCTURE COST OF 2015-16

Slum No.	Name of Slum	Slum Code	Area SqKm	Population	Dwelling Units (@ Rs. 3.67888 Lakh/ each)		Concrete Roads (@ Rs. 2605.01/Sq.M)		Total cost of Infrastructure @ 10% of D.U. cost Rs. in Lac	Grand Total (Rs. in lakh)
					Qty.	Amt. (in Lakh)	Qty.	Amt. (in Lakh)		
21	BIDVASAGAR PALLY	21	0.06	832	15	55.18	212	5.52	5.52	60.70
22	GURUCHAND PALLY	22	0.04	926	15	55.18	212	5.52	5.52	60.70
23	KORUNAMOVEE PALLY	23	0.03	822	10	36.79	141	3.68	3.68	40.46
24	PRATIMA PALLY	24	0.02	492	10	36.79	141	3.68	3.68	40.46
25	SATER PALLY	25	0.02	487	10	36.79	141	3.68	3.68	40.46
26	HARICHAND PALLY	26	0.06	573	15	55.18	212	5.52	5.52	60.70
27	AMMEDH NAGAR	27	0.04	594	15	55.18	212	5.52	5.52	60.70
28	BANKIM NAGAR	28	0.03	485	10	36.79	141	3.68	3.68	40.46
29	INDIRA PALLY	29	0.06	925	10	36.79	141	3.68	3.68	40.46
30	RAJIB PALLY	30	0.02	181	10	36.79	141	3.68	3.68	40.46
										1456.73

Handwritten signature
Site Assistant Engineer
Cooper's Camp N.J.A.

Handwritten signature
Chief Engineer
Cooper's Camp N.J.A.
N.J.A. Authority

FUND FLOW PATTERN

Rupees in lakhs

NAME OF THE SCHEME	ESTIMATED COST	YEAR 2015-16			TOTAL
		GOI	GOWB	ULB	
PMAY project - , Coopers Camp Notified Area Authority	1457.20	540.00	761.00	66.20	1457.20

PHASING OF FUND

Rupees in lakhs

YEAR 2015-16	RELEASE OF FUND				TOTAL
	GOI	GOWB	ULB	Beneficiaries	
1st Installment @ 40%	216.00	304.40	26.48	90.00	636.88
2nd Installment @ 40%	216.00	304.40	26.48	0.00	546.88
3rd Installment @ 20%	108.00	152.20	13.24	0.00	273.44
TOTAL	540.00	761.00	66.20	90.00	1457.20

REQUIREMENT OF FUND

Rupees in lakhs

SL. NO	NAME OF THE SCHEME	YEAR 2015-16	TOTAL
1	PMAY project - , Coopers Camp Notified Area Authority	1457.20	1457.20
Total		1457.20	1457.20

Implementation Schedule 2015-16

Sl. No.	Activity	January				February				March			
		1st Week	2nd Week	3rd Week	4th Week	1st Week	2nd Week	3rd Week	4th Week	1st Week	2nd Week	3rd Week	4th Week
1	Invitation & Finalization of Tenders												
2	Housing Blocks												
2.1	Single storied DU including S & P, Elec.												
3	Road												
3.1	2.5 m wide CC Road												

[Signature]
Sub Assistant Engineer
Cooper's Camp N.A.A.

[Signature]
Chairman
Cooper's Camp N.A.A.
A. S. Mohan

MAP

MAP









BENEFICIARY LIST

COOPERS CAMP NOTIFIED AREA AUTHORITY




PMAY (HFA- 2022)

BENEFICIARY LIST OF COOPERS CAMP N.A.A

WARD NO -01, SLUM NAME:RAMKRISHNA PALLY (1)

Sl. No.	Name of Beneficiary	Father's Name / Husband's Name	Holding No.	Category						BPL/ EWS	Gender	UID NO.	Photo	Semi Pucca	Katcha
				SC	ST	OBC	Minority	PH	General						
1	MAHADEB DAS	LT. KALIKUMAR DAS	212 Yes							EWS	MALE	427023631435			Yes
2	RATAN SHIL	LT. RASHIBIHARI SHIL	215(N)			Yes				BPL	MALE	255982037113			Yes
3	ARATI HOWLADER	LT. HARASIT HOWLADER	84 Yes							EWS	FEMALE	520250237801			Yes
4	SAMPA BAIRAGI	BADAL BAIRAGI	175 Yes							BPL	FEMALE	533683864197			Yes
5	KRISHNAKANTA DEBNATH	LT. JOGNESHWAR DEBNATH	170					Yes		BPL	MALE	368651844537			Yes
6	MITA BRAHMA	UTAM BRAMBHA	108					Yes		BPL	FEMALE	325563334270			Yes
7	BHULU BYAPARI	SUSHANTA BYAPARI	162 Yes							BPL	MALE	MTK2063147			Yes
8	TAPAS HALDAR	LT. ABINASH HALDAR	116 Yes							EWS	MALE	907465783416			Yes

COOPERS CAMP NOTIFIED AREA AUTHORITY

3	RAMLAL SAMADDAR	LT. CHANDRA BHUSAN SAMADDAR	113			Yes						EWS	MALE	996531542690	
4	ASIM KUMAR MISTRY	LT. SANTI RANJAN MISTRY	131	Yes								EWS	MALE	611030168856	
5	ANJALI SAMADDAR	LT. NIROD SAMADDAR	125	Yes								BPL	FEMALE	604550357359	
6	SABITA HALDAR	SUNIL HALDAR	123		Yes							BPL	MALE	WB/12/080/3724 39	
7	MINATI SAMADDAR	LT. NIRANJAN AMADDAR	115	Yes								BPL	FEMALE	480970276085	
8	RAMEN MONDAL	LT. JATINDRA NATH MONDAL	133	Yes								BPL	MALE	277903748267	
9	SUDHIR KUMAR MRIDHA	LT. CHANDRA KANTA MRIDHA	10	Yes								BPL	MALE	241427558129	
10	KRISHNA MONDAL	SATYEN MONDAL	152	Yes								EWS	FEMALE	606266486183	
11	HARADHAN DAS	LT. SURENDRA DAS	98								Yes	EWS		991094284291	

Yes

Yes

Yes

Yes

Yes





Yes

Yes

Yes

Yes

Charitra
Camp Manager
A. Ambasta

12	AJIT NATTA	LT. RABINDRA NATH NATTA	95	Yes									BPL	MALE	626042729366	
13	NIKHIL CH SARKAR	LT. MONMOHON SARKAR	129	Yes									BPL	MALE	232242007603	
14	BILAS CH SHIL	LT. NISHIKANTA SHIL	20		Yes								BPL	MALE	256548381520	
15	RATAN DAS	LT. RATIKANTA DAS	16	Yes									BPL	MALE	928419845884	

Yes

Yes

Yes

Yes











Signature
CHALISMA
CHALISMA
CHALISMA

COOPER'S CAMP NOTIFIED AREA AUTHORITY

PMAY (HFA-2022)

BENEFICIARY LIST OF COOPER'S CAMP N.A.A

WARD NO -02, SLUM NAME: SARADA PALLY (3)

Sl. No.	Name of Beneficiary	Father's Name / Husband's Name	Holding No.	Category						BPL/WS	Gender	UID NO.	Photo	Semi Pucca	Katcha
				SC	ST	OBC	Minority	PH	General						
1	MALANCHIA BISWAS	LT. PULIN BISWAS	25	YES						BPL	FEMALE	677564629179			YES
2	SABITA ROY	NETAI ROY	37	YES						BPL	FEMALE	648774997350			YES
3	BISWAJIT MONDAL	LT. DHRENDRA NATH MONDAL	28	YES						BPL	MALE	711861493205			YES
4	MANJU MONDAL	LT. SUDHANSHU MONDAL	41	YES						BPL	FEMALE	413144398473			YES
5	DIPU SAHA	LT. DINESH SAHA	34						YES	BPL	FEMALE	765890961284			YES
6	JATIN ROY	SASHI KUMAR ROY	57	YES						BPL	MALE	492615662115			YES
7	KALIPADA SIKDAR	LT. DHIREN SIKDAR	9	YES						BPL	MALE	309475087929			YES
8	SURADHANI MISTRY	LT. SAKHANATH MISTRY	11	YES						BPL	FEMALE	473156322547			YES
9	SUCHITRA BISWAS	SANKAR BISWAS	29	YES						BPL	FEMALE	935045393658			YES
10	SUDHIR MADHU	JOGESH MADHU	42	YES						BPL	MALE	453844425911			YES











COOPER'S CAMP NOTIFIED AREA AUTHORITY

Signature
COOPER'S CAMP NOTIFIED AREA AUTHORITY

PMAY (HFA- 2022)

BENEFICIARY LIST OF COOPER'S CAMP N.A.A

WARD NO -02, SLUM NAME:INDIRA PALLY (4)

1	MADHUSUDAN ROY	PARESH CHANDRA ROY	110	YES												BPL	MALE	WB/12/080/3690 43			YES
2	SHAFALI SAHA	LT. KHOKON DAHA	156							YES						BPL		296547119554			YES
3	KALPANA DAS	SHANKAR DAS	135			YES										BPL	FEMALE	916760081489		YES	
4	TAPAN SAHA	RAMESH CHANDRA SAHA	144/2													BPL	MALE	294341428238			YES
5	NITAI DEY	KALIPADA DEY	66													BPL	MALE	872039625054			YES
6	CHANDANA BISWAS	LT. KHOKAN BISWAS	63	YES												BPL	FEMALE	940110911954			YES
7	SUDHANYA KUMAR DAS	LT. JAGESH KUMAR DAS	96												YES	BPL	MALE	227968781285			YES
8	KALACHAND BARAI	ASWINI BARAI	84	YES												BPL	MALE	264334794148			YES
9	SUKDEB BHAKTA	LT. MAHADEB BHAKTA	72	YES												BPL	MALE	201398467829			YES
10	MALATI RANI HOWLADER	LT. PRAFULA HOWLADER	104	YES												BPL	FEMALE	WB/12/080/3695 48			YES

COOPER'S CAMP NOTIFIED AREA AUTHORITY


PMAY (HFA- 2022)

BENEFICIARY LIST OF COOPER'S CAMP N.A.A

CHAIRMAN
Cooper's Camp N.A.A
Area Authority

WARD NO -02, SLUM NAME:MADHYAM PALLY (S)

1	PRABATI DEBSHARMA	LT. BALAI DEBSHARMA	282			YES						BPL	FEMALE	34840592614			YES
2	PRAMILA MONDAL	BHAGINATH MONDAL	264	YES								BPL	FEMALE	221342514789			YES
3	BIKASH MONDAL	LT. JAGADISH MONDAL	225	YES								BPL	MALE	509377199584			YES
4	RUMA SIKDER	NEPAL SIKDER	181	YES								BPL	FEMALE	893011615545			YES
5	NAMITA SIKDER	SHAMBHU SIKDER	181	YES								BPL	FEMALE	280863217230			YES
6	HASI MUKHERJEE	LT. DHIRENDRA NATH MUKHERJEE	197	YES								BPL	MALE	345763904142			YES
7	KRISHNA DAS	BIMAL DAS	200								YES	BPL	FEMALE	256531432775			YES
8	NARAYAN CH. PAUL	LT. TARANI PAUL	208			YES						BPL	MALE	310761154649			YES
9	PRODIP DAS	LT. HIRALAL DAS	196/A								YES	BPL	MALE	962942189595			YES
10	NIRANJAN MISTRI	LT. RAJ KUMAR MISTRI	191	YES								BPL	MALE	755512067823			YES


 02/12/2023
 District Collector
 Bhubaneswar

COOPER'S CAMP NOTIFIED AREA AUTHORITY








PMAY (HFA- 2022)


BENEFICIARY LIST OF COOPER'S CAMP N.A.A










WARD NO -03, SLUM NAME:KARUNAMAYEE COLONY (6)


Sl. No.	Name of Beneficiary	Father's Name / Husband's Name	Holding No.	Category						BPL/ EWS	Gender	UID NO.	Photo	Semi Pucca	Katcha
				SC	ST	OBC	Minority	PH	General						
1	ASHOK MONDAL	JOYDEV MONDAL	39/A	YES						BPL	MALE	531930954210			YES
2	SABITA DEY	KSHITISH DEY	37						YES	BPL	FEMALE	454173367168			YES
3	JIBAN BAPARY	JITEN BAPARY	189	YES						BPL	MALE	882365485590			YES
4	NAYAN HOWLADAR	DILIP HOWLADAR	213	YES						BPL	FEMALE	774168287609			YES
5	BHUPAL ROY	JANARDHAN ROY	225	YES						BPL	MALE	494011675131			YES
6	AMAL MONDAL	HORABAR MONDAL	246	YES						BPL	MALE	WB/12/080/3339 26			YES
7	RANJIT MODAL	SATYANANDA MONDAL	233	YES						BPL	MALE	231488574701			YES










Signature
COOPER'S CAMP NOTIFIED AREA AUTHORITY

9	AKHULI ROY	SUKHARANJAN ROY	284	YES										BPL	MALE	248012974183			YES
10	SARASWATI MAJUMDER	KESAB MAJUMDER	275	YES										EWS	FEMALE	923043503901			YES
11	JHARNA BARAI	MITHUN BARAI	250/A	YES										EWS	FEMALE	280657322193			YES
12	KHITISH ADHIKARI	RAMENDRA ADHIKARI	110	YES										BPL	MALE	305441852377			YES
13	BANAMALI CH DUTTA	SHUKARANJAN DUTTA	188							YES				BPL	MALE	827224017241			YES
14	SWAPAN PAIK	NITYANANDA PAIK	187							YES				BPL	MALE	337143462497			YES
15	ALO ROY	RAGUH ROY	190	YES										EWS	FEMALE	952851414080			YES







 CHAIRMAN
 CO-OPERATIVE CREDIT SOCIETY
 AYER ARDRAHAT


8	JOGENDRA DAS	PALLAD DAS	250	YES								BPL	MALE	525013075836			YES
9	ASHOK SHIL	BILAS SHIL	281			YES						BPL	MALE	954027027972			YES
10	SUKUMAR DEBNATH	GOPAL DEBNATH	283			YES						BPL	MALE	645722782972			YES
11	PARIMAL MONDAL	BHUBAN MONDAL	159	YES								BPL	MALE	863482477254			YES
12	KRISHNA KANTA HALDAR	MONOHAR HALDAR	145	YES								BPL	MALE	989710992316			YES
13	BIREN HOWLADAR	HARI HOWLADAR	35	YES								EWS	MALE	655780842654			YES
14	SURENDRA NATH BAIRAGI	UMESH BAIRAGI	34	YES								BPL	MALE	241502951613			YES
15	KANAN HALDAR	SATYARANJAN HALDAR	28	YES								BPL	FEMALE	366168258171			YES
WARD NO -03, SLUM NAME: SUBHASH PALLY (7)																	
1	BULU RANI BISWAS	DILIP BISWAS	14	YES								BPL	MALE	413580208217			YES


 Chandan Kumar
 Project Officer
 NCTE Authority

2	RENUKA MONDAL	BINOD MONDAL	251	YES							BPL	FEMALE	877348452886			YES
3	SARASWATI MISTRY	LAXMI KANTA MISTRY	11	YES							BPL	FEMALE	290706372642			YES
4	NARENDRA NATH HALDAR	RAJENDRA HALDAR	105	YES							BPL	MALE	250593326306			YES
5	NARAYAN MISTRY	UMESH MISTRY	126	YES							BPL	MALE	491702069495			YES
6	SWAPNA ROY	MONOJ ROY	130A	YES							BPL	FEMALE	578717368360			YES
7	LAXMI MALLICK	NARAYAN MALLICK	127	YES							BPL	FEMALE	250322810346			YES
8	CHAMPA MAJHI	KRISHNA MAJHI	17	YES							BPL	FEMALE	956732993816			YES
9	SUCHITRA BISWAS	JATINDRA NATH BISWAS	57	YES							BPL	FEMALE	388823761257			YES
10	PANKAJ BARAI	RAJENDRA BARAI	98	YES							BPL	MALE	680531768352			YES


 CDRI/2023
 Computer Camp Host
 and Assistant

11	SABITA MAJUMDAR	JATIN MAJUMDAR	24	YES								BPL	FEMALE	633710761284			YES
12	NIROD BASU	BINOD BASU	21						YES			BPL	MALE	459913475804			YES
13	KESHAV BARMAN	JOGENDRA BARMAN	174	YES								BPL	MALE	423360868409			YES
14	RANJIT HALDAR	SUSHIL HALDAR	176/2	YES								BPL	MALE	933744686508			YES
15	SUSHANTA HALDAR	SUSHIL HALDAR	176/1	YES								BPL	MALE	587441483472			YES




CDP 15/10/2020
 Corrected Camp Notice
 and attendance


COOPER'S CAMP NOTIFIED AREA AUTHORITY

PMAY (HFA- 2022)


BENEFICIARY LIST OF COOPER'S CAMP N.A.A


WARD NO -04, SLUM NAME: RABINDRA PALLY (8)

Sl. No.	Name of Beneficiary	Father's Name / Husband's Name	Holding No.	Category						BPL/ EWS	Gender	UID NO.	Photo	Semi Pucca	Katcha
				SC	ST	OBC	Minority	PH	General						
1	SHANTILATA SHIKARI	SUNIL SHIKARI	25	YES						BPL	FEMALE	868983539843			YES
2	PUSHPA RANI SHIKDER	NAGENDRA NATH SHIKDER	202	YES						EWS	FEMALE	670778915775			YES
3	BIRENDRA ROY	NAGANDRA ROY	218		YES					BPL	MALE	831354785804			YES
4	FULMALA MALICK	RAJENDRA MALICK	81	YES						BPL	FEMALE	503424023776			YES
5	SANKAR SHIKDER	GANAPATI SHIKDER	228						YES	BPL	MALE	934138736295			YES
6	NARENDRA NATH HALDER	NIRADH BHIARI HALDAR	244	YES						BPL	MALE	740618389176			YES
7	RUNU MONDAL	SUNIL MONDAL	84	YES						BPL	FEMALE	923017547184			YES
8	SUDHIR BALA	SRINATH BALA	241	YES						BPL	MALE	572789355029			YES


Chairperson
 Cooper's Camp Notified Area Authority

WARD NO -04, SLUM NAME: LOKENATH PALLY (9)











1	SUSHANTA HALDER	BINAY HALDER		YES	EWS	MALE	503798554869		YES
	SHOBA SAMADDER	DHIRENDRA NATH SAMADDER	52	YES	EWS	FEMALE	985984909464		YES
2	RAJIT DHALI	LALCHAND DHALI	065/A	YES	BPL	MALE	715192268946		YES
3	SANTOSHI MONDAL	KAMAL MONDAL	71	YES	BPL	FEMALE	824455199658		YES
4	MALAY DAS	DHERANDRA NATH DAS	115	YES	BPL	MALE	386870803411		YES
5	BISWANATH ROY	HARENDRA NATH ROY	68	YES	BPL	MALE	578119381039		YES
6	KRISHNA DHAN MALLICK	CITTARANJAN MALLICK	124/A	YES	EWS	MALE	691946613906		YES
7	PUSHPA HAOLADAR	RAJU HAOLADAR	131	YES	BPL	FEMALE	296899737721		YES
8	TANU GAIN	SUBRATA GAIN	132	YES	BPL	FEMALE	940672715191		YES


Chairman
Project Camp No. 1
Area: Antenna

PMAY (HFA-2022)

BENEFICIARY LIST OF COOPER'S CAMP N.A.A

WARD NO.-02, SLUM NAME:INDIRA PALLY (4)

1	MADHUSUDAN ROY	PARISH CHANDRA ROY	110	YES												BPL	MALE	WB/12/080/3690 43			YES
2	SHAFALI SAHA	LT. KHOKON DAHA	156							YES	BPL		296547119554								YES
3	KALPANA DAS	SHANKAR DAS	135				YES				BPL	FEMALE	916760081489		YES						
4	TAPAN SAHA	RAMESH CHANDRA SAHA	144/2								YES	BPL	MALE	294341428238							YES
5	NITAI DEY	KALIPADA DEY	66								YES	BPL	MALE	872039625054							YES
6	CHANDANA BISWAS	LT. KHOKAN BISWAS	63	YES							BPL	FEMALE	940110911954								YES
7	SUDHANYA KUMAR DAS	LT. JAGESH KUMAR DAS	96								YES	BPL	MALE	227968781285							YES
8	KALACHAND BARAI	ASWINI BARAI	84	YES							BPL	MALE	264334794148								YES
9	SUKDEB BHAKTA	LT. MAHADEB BHAKTA	72	YES							BPL	MALE	201398467829								YES
10	MALATI RANI HOWLADER	LT. PRAFULLA HOWLADER	104	YES							BPL	FEMALE	WB/12/080/3695 48								YES

COOPER'S CAMP NOTIFIED AREA AUTHORITY

PMAY (HFA-2022)

BENEFICIARY LIST OF COOPER'S CAMP N.A.A









Signature
Chairman
Cooper's Camp N.A.A

COOPER'S CAMP NOTIFIED AREA AUTHORITY


PMAY (HFA - 2022)


BENEFICIARY LIST OF COOPER'S CAMP N.A.A





WARD NO-05, SLUM NAME:SUDARSAN PARA (10)


Sl. No.	Name of Beneficiary	Father's Name / Husband's Name	Holding No.	Category						BPL/ EWS	Gender	UID NO.	Photo	Semi Pucca	Katcha
				SC	ST	OBC	Minority	PH	General						
1	NIRMAL BAPARI	NIMACHAD BAPARI		YES						EWS	MALE	311668580276			YES
2	SABITA SARKAR	MADHAB SARKAR	314	YES						EWS	FEMALE	977394239040			YES
3	BIMAL KIRTANIYA	JOGENDRA KIRTANIYA	230	YES						EWS	MALE	893197098918			YES
4	SUCHITRA BISWAS	CHITTA BISWAS	294/A	YES						BPL	FEMALE	769017569995			YES
5	PRONATI BHATTACHARIYA	BISWANATH BHATTACHARIYA	278						YES	EWS	FEMALE	WB/12/080/3785 94			YES
6	PRASENIT MONDAL	KRISHNA MONDAL	293	YES						EWS	MALE	802308933385			YES
7	AMAL BAGCHI	UPENDRA BAGCHI	281	YES						BPL	MALE	234842561818			YES
8	RAJUT ROY	KALACHAND ROY	283	YES						EWS	MALE	232393329094			YES

Chairman
Cooper's Camp N.A.A
B.N. Authority

9	RASMONI ROY	LALU ROY	257	YES							BPL	FEMALE	492420375501			YES
10	ABHUIT MONDAL	ABINASH MONDAL	304	YES							EWS	MALE	474400626414			YES
WARD NO -05, SLUM NAME: NUTAN PARA (11)																
1	ALO MAJUMDAR	MANGAL MAJUMDAR	105	YES							BPL	FEMALE	274663763131			YES
2	LAKSMI DEBNATH	BROJOLAL DEBNATH	110	YES							EWS	MALE	245213575717			YES
3	SWARNALATA DEY	PANNA DEY	112							YES	EWS	FEMALE	242064062974			YES
4	PULIN CH MAJHI	JOGASH CH MAJHI	133/A	YES							EWS	MALE	507257550347			YES
5	KALYANI SARDAR	SATISH SARDAR	137		YES						BPL	FEMALE	311454365413			YES
6	PUSHPA RANI BISWAS	INDRAMHON BISWAS	178	YES							EWS	FEMALE	466727015700			YES
7	JIBAN SAHA	RADHA CHARAN SAHA	205							YES	BPL	MALE	879466690152			YES


 CHAIRMAN
 NUTAN PARA CAMP
 NUTAN PARA

7	KALPANA HALDER	KAMAL HALDAR	391A	YES								BPL	FEMALE	689114157412			YES
8	TINKU MONDAL	REBOTY MONDAL	325	YES								EWS	FEMALE	221594433200			YES
9	SANEHA MAJUMDAR	MANMATHA MAJUMDAR	47	YES								BPL	FEMALE	848340338435			YES
10	NARYAN HAWLADAR	KARTICK CH HAWLADAR	29	YES								BPL	MALE	905837532497			YES












 CHAIRMAN
 CHARTERED
 AIRPORT'S CREDIT MONITORING
 AND AUTHORITY

COOPER'S CAMP NOTIFIED AREA AUTHORITY

PMAY (HFA - 2022)

BENEFICIARY LIST OF COOPER'S CAMP N.A.A

WARD NO -06, SLUM NAME:GANDHI NAGAR (13)

Sl. No.	Name of Beneficiary	Father's Name / Husband's Name	Holding No.	Category						BPL/ EWS	Gender	UID NO.	Photo	Semi Pucca	Katcha
				SC	ST	OBC	Minority	PH	General						
1	JOYDEB SARKAR	LATE-SURENDRA NATH SARKAR	64	YES						BPL	MALE	500087112007			YES
2	NELU DAS	JUGOLKISHOR DAS	16	YES						BPL	MALE	375001535143			YES
3	MALATI BISWAS	SANKAR BISWAS	199	YES						EWS	FEMALE	375152799733			YES
4	MANORAMA HOWLADER	SUSHANTA HOWLADER	4	YES						EWS	FEMALE	970096660521			YES
5	ASHIM SHIL	AMRITA SHIL	57	YES						BPL	MALE	282447845021			YES
6	SUBIMAL RAY	SUDHIR RAY	54	YES						BPL	MALE	WB/12/080/399459			YES
7	LAXMAN DAS	INDRAMOHAN DAS	29	YES						BPL	MALE	561395810169			YES
8	KRISNA CH DAS	BISASWAR DAS	201			YES				BPL	MALE	713987929945			YES
9	ALPANA HALDER	RABI HALDER	152	YES						EWS	FEMALE	CR2940377		YES	
10	NITYANANDA MONDAL	PURNA CH MONDAL	89	YES						BPL	MALE	826869972982			YES











CHAIYANOB
COOPER'S CAMP NOTIFIED
AREA AUTHORITY

COOPER'S CAMP NOTIFIED AREA AUTHORITY

PMAY (HFA- 2022)

BENEFICIARY LIST OF COOPER'S CAMP N.A.A

WARD NO -06, SLUM NAME: BIDHAN NAGAR (14)

1	BABULAL BISWAS	KSHUDIRAM BISWAS	30	YES											BPL	MALE	516336504502			YES
2	SUNIL DAS	AMULYA DAS	93	YES											BPL	MALE	WB/12/080/399 669			YES
3	PUSPHA RANI DEY	BANU GOPAL DEY	146							YES					BPL	FEMALE	289268854793			YES
4	PRIOBALA BANIK	NARYAN KR BANIK	31	YES											EWS	FEMALE	408360712853		YES	
5	AJIT DAS	NARENDRA NATH DAS	98	YES											BPL	MALE	865629545382			YES
6	SRIKRISHNA DAS	SURANDRA DAS	101	YES											BPL	MALE	WB/12/080/399 647			YES
7	SIMA MITRA	BIMAL MITRA	218	YES											BPL	FEMALE	WB/12/080/333 073			YES
8	PRASANTA SIKDAR	SURESH CHANDRA SIKDAR	237	YES											EWS	MALE	766723938322			YES
9	SUBASH BHAKTA	RADHIKA BHAKTA	238	YES											BPL	MALE	276203661035			YES
10	GIRI BARAI	GURUPADA BARAI	97	YES											BPL	MALE	MTK1922848			YES










21
Chairman
Cooper's Camp Notified
Area Authority

COOPER'S CAMP NOTIFIED AREA AUTHORITY

PMAY (HFA- 2022)


BENEFICIARY LIST OF COOPER'S CAMP N.A.A

WARD NO -06, SLUM NAME:SUKANTA PALLY (15)

1	KRISHNAKANTA DAS	NILRATAN DAS	184							YES	BPL	MALE	WB/12/080/399 613			YES
2	NIRANJAN KUNDU	HIRALAL KUNDU	182			YES					BPL	MALE	WB/12/080/339 807			YES
3	KAMALA MONDAL	KANAI MONDAL	246	YES							EWS	MALE	938675521304			YES
4	SUNITI HAWOLADER	MANTU HAWOLADER	220	YES							BPL	FEMALE	WB/12/080/333 103			YES
5	PUSPHA RANI MONDAL	DULAL CH MONDAL	224	YES							BPL	FEMALE	WB/12/080/333 097			YES
6	KHOKHAN GHARAMI	CHANDRA KANTA GHARAMI	170	YES							BPL	MALE	WB/12/080/399 565			YES
7	ADHIR BISWAS	SUKLAL BISWAS	261	YES							BPL	MALE	MTK1921402			YES
8	SANTOSH DHALI	NIRMAL DHALI	175	YES							BPL	MALE	925635655757			YES
9	ANJALI MONDAL	GOURANGA MONDAL	231	YES							BPL	FEMALE	WB/12/080/333 663			YES

Chairman
Cooper's Camp Notified Area Authority

10	TAPSHI BISWAS	SUBOD BISWAS	183	YES							BPL	FEMALE	WB/12/080/399 561		YES
----	---------------	--------------	-----	-----	--	--	--	--	--	--	-----	--------	----------------------	---	-----



 Chairma
 Secret's Camp Monkee
 Area Authority

COOPER'S CAMP NOTIFIED AREA AUTHORITY









PMAY (HFA- 2022)

BENEFICIARY LIST OF COOPER'S CAMP N.A

WARD NO -07, SLUM NAME: NIVEDITA PALLY (16)

Sl. No.	Name of Beneficiary	Father's Name / Husband's Name	Holding No.	Category						BPL/ EWS	Gender	UID NO.	Photo	Semi Pucca	Katcha
				SC	ST	OBC	Minority	PH	General						
1	SAMIIR HALDAR	BASUDEV HALDAR	136	YES						BPL	MALE	232338008457			YES
2	BALARAM HALDAR	THAKUR CHAND HALDAR	157/B	YES						BPL	MALE	909270574581		YES	
3	BINA MUKHERJEE	NANTU MUKHERJEE	187						YES	BPL	FEMALE	728126165634			YES
4	KANAN HALDAR	AJIT HALDAR	194	YES						BPL	FEMALE	681756067496			YES
5	ANJALI TALUKDAR	RAMESH TALUKDAR	204	YES						BPL	FEMALE	748087019119			YES
6	KAMALA GHARAMI	PREM CHAND GHARAMI	221	YES						BPL	FEMALE	560537669637			YES
7	BIJOY RANI BARAI	NEPAL BARAI		YES						BPL	FEMALE	939522189984			YES

Chairman
Cooper's Camp Notified Area Authority

8	SHANKAR PASWAN	DAHAR PASWAN	294	YES							BPL	MALE	686006225052			YES	
9	BISWANATH MITRA	LOKNATH MITRA	363	YES							BPL	MALE	481393148614			YES	
10	RAKESH NAG	KALIPADA NAG	26/B		YES						BPL	MALE	584684840991			YES	
WARD NO -07, SLUM NAME:SARBASREE PALLY (17)																	
1	KALPANA BISWAS	NRIPEN BISWAS	76	Yes							BPL	FEMALE	739097904601				
2	KANCHAN SANKHARI	SACHINDRA SANKHARI	82	YES							BPL	FEMALE	954326763534		YES		
3	SIMA SIKDAR	BIMAL SIKDAR	83	YES							EWS	FEMALE	520435145977		YES		
4	BAKUL DAS	JAGGANATH DAS	86	YES							EWS	FEMALE	793158134633			YES	
5	KIRAN SHASE GOMASTA	NIROD BIHARY GOMASTA	45								YES	BPL	FEMALE	686991333346			YES

COOPER'S CAMP NOTIFIED AREA AUTHORITY









PMAY (HFA-2022)


BENEFICIARY LIST OF COOPER'S CAMP N.A.A

WARD NO -08, SLUM NAME:AROBINDA PALLY (19)


Sl. No.	Name of Beneficiary	Father's Name / Husband's Name	Holding No.	Category						BPL/ EWS	Gender	UID NO.	Photo	Semi Pucca	Katcha
				SC	ST	OBC	Minority	PH	General						
1	ARATI DEV	BHIVASH DEV	106						Yes	BPL	Female	574283208750		Yes	
2	LAXMI KANTA BAIDYA	SURYA KANTA BAIDYA	21	Yes						BPL	Male	998153573571			Yes
3	DEBABRATA BISWAS	ABINASH BISWAS	102	Yes						EWS	Male	249208300019			Yes
4	KANIKA HALDAR	KAMAL HALDAR	46	Yes						BPL	Female	925336104655			Yes
5	NIRMAL HALDAR	JHARU HALDAR	64	Yes						BPL	Male	816045239955		Yes	
6	SARASWATI SARKAR	CHITTA SARKAR	126	Yes						EWS	Female	740446202862			Yes
7	SHIBU SARKAR	BASUDEB SARKAR	Mar-13						Yes	BPL	Male	949717736031			Yes
8	SAMIR SIKDAR	MAHENDRA NATH SIKDAR	23						Yes	EWS	Male	913275278823			Yes





COOPER'S CAMP NOTIFIED AREA AUTHORITY


9	BINA ROY	SHUSHIL ROY	90	Yes												EWS	Female	934887856307		Yes
10	ANJALI SIKDAR	PANKAJ KUMAR SIKDAR	77	Yes												EWS	Female	431243215250		Yes
11	SANDHYA DAS	DILIP DAS	4							Yes						EWS	Female	740233300929		Yes
12	SUKDEB HALDAR	BIRENDRA HALDAR	53	Yes												BPL	Male	542305034283		Yes
13	KALACHAND PAL	BIJOY PAL	118	Yes												BPL	Male	384817743165		Yes
14	MADHABI BALA	DULA BALA	133				Yes									EWS	Female	465656761207		Yes
15	SUMITRA MONDAL	UPEN MONDAL	132	Yes												BPL	Female	840977681829		Yes
WARD NO -08, SLUM NAME:SARAT PALLY (20)																				
1	SHIBU ROY	SURESH ROY	314	Yes												EWS	Male	635110486321		Yes
2	SAMPA DUTTA	PANKAJ DUTTA	299							Yes						BPL	Female	NEY2120897		Yes


 CHAIRMAN
 CAMP NO. 08
 SARAT PALLY

3	CHANDANA GHOSH	NONI GOPAL GHOSH	399A						Yes	EWS	Female	453058882365			Yes
4	INDRAJIT GHARAMI	RADHESHYAM GHARAMI	382	Yes						EWS	Male	813934808047			Yes
5	SANTOSH BISWAS	THAKUR BISWAS	384	Yes						EWS	Male	887531860375			Yes
6	SWAPAN DAS	KEBAL DAS	379	Yes						BPL	Male	842144262794			Yes
7	KANAI SHIL	KHOSAI SHIL	373					Yes		EWS	Male	Yes but No. not found			Yes
8	RAMESH DAS	MADHAB DAS	378	Yes						EWS	Male	900271515699			Yes
9	NITYA GOPAL DAS	NARAYAN DAS	357	Yes						EWS	Male	783028131637			Yes
10	SANTU HALDER	KIRAN HALDER	370	Yes						BPL	Male	479393216327			Yes
11	SUBODH MISTRI	SATISH MISTRI	371	Yes						BPL	Male	355303597816			Yes


 Rishi Mohan
 Camp Manager
 Rishi Mohan

12	SATYARANJAN DHAR	NIKHIL DHAR	339						Yes	BPL	Male	703462764894		Yes	
13	MUKTI HALDAR	RABI HALDAR	338	Yes						BPL	Female	465293799592		Yes	
14	SHANTIRANJAN SARKAR	KEDARNATH SARKAR	348	Yes						BPL	Male	WB/12/080/387647			Yes
15	PROSANTA HOWLADAR	KANAI HOWLADAR	349	Yes						BPL	Male	906588760472			Yes








Chairman
Secret's Camp Monitor
Up Authority

COOPER'S CAMP NOTIFIED AREA AUTHORITY







PMAY (HFA- 2022)

BENEFICIARY LIST OF COOPER'S CAMP N.A.A

WARD NO -09, SLUM NAME: VIDYASAGAR PALLY (21)

Sl. No.	Name of Beneficiary	Father's Name / Husband's Name	Holding No.	Category						BPL/ EWS	Gender	UID NO.	Photo	Semi Pucca	Katcha
				SC	ST	OBC	Minority	PH	General						
1	JIBAN HALDER	JITEN HALDER	171	YES						BPL	MALE	879982936767			YES
2	BADAL MAJUMDAR	NARENDRA MAJUMDAR	158	YES						BPL	MALE	824027292709			YES
3	FULMALA ROY	RUHIDAS ROY	166	YES						BPL	FEMALE	345937806421			YES
4	PARAN HALDAR	KALIPADA HALDAR	303	YES						BPL	MALE	835654828856			YES
5	BEBY DUTTA	SANKAR DUTTA	213						YES	BPL	FEMALE	918469253993			YES
6	LAXMI PAIK	KUNJA PAIK	197	Yes						BPL	FEMALE	319511435144			YES
7	ANITA HALDAR	BIDHAN HALDAR	312	YES						BPL	FEMALE	434731222868			YES


[Signature]
Chairman
Cooper's Camp N.A.A


8	RITA DAS	MONOHAR DAS	261/B							YES	BPL	FEMALE	376180050380			YES
9	BINAY HALDAR	NIBARAN HALDAR	246	YES							BPL	MALE	747228953884			YES
10	ALOKA MAJUMDAR	UTTAM MAJUMDAR	338	YES							BPL	FEMALE	801073734769			YES
11	DINESH BAPARY	JADHAB BAPARY	217	YES							BPL	MALE	697595957308			YES
12	SUNITA DAS	TAPAS DAS	289	YES							BPL	FEMALE	535161914596			YES
13	SUKLA DAS	TAPAN DAS	240	YES							BPL	FEMALE	579375841100			YES
14	RAMANI HALDAR	RAJENDRA HALDAR	231	YES							BPL	MALE	262450466390			YES
15	RATAN HALDAR	BINAY HALDAR	340	YES							BPL	MALE	547773608440			YES





WARD NO -09, SLUM NAME: GURUCHAND PALLY (22)

1	SUSHILA CHOWDHURY	MAKHAN CHOWDHURY	8	YES							BPL	FEMALE	583656954795		YES	
---	-------------------	------------------	---	-----	--	--	--	--	--	--	-----	--------	--------------	---	-----	--

Chairman
Camp Monitor

2	ANIMA SUTRADHAR	SHIBU SUTRADHAR	34	YES												BPL	FEMALE	626635395377			YES
3	REKHA BAGCHI	LT CHAMPAK BAGCHI	1							YES						BPL	FEMALE	680515973627			YES
4	JUTIKA SIKDAR	GOUTAMI SIKDAR	15	YES												BPL	FEMALE	536362487477			YES
5	NIKHIL MONDAL	LT NIROD MONDAL	95	YES												BPL	MALE	495291355006		YES	
6	SUMITRA HALDAR	NIKUNJA HALDAR	91	YES												BPL	FEMALE	883220953960			YES
7	CHHAYA PAL	HAREKRISHNA PAL	92							YES						BPL	FEMALE	810309758828			YES
8	MANIKA BISWAS	ANIL BISWAS	74	YES												BPL	FEMALE	581186028409			YES
9	MALATI GOLDER	LT DEBENDRA NATH GOLDER	80	YES												BPL	FEMALE	252530770518			YES
10	PARTHA PRATIM MAJUMDAR	SURESH CHANDRA MAJUMDAR	140/A	YES												BPL	MALE	573925577721			YES
11	MAHADEB HALDAR	LT PRAHLAD HALDAR	97	YES												BPL	MALE	556553842904			YES


Chairman
Cooperative Camp Worker
Disaster Authority

12	SURABALA BYAPARI	SURIYA KANTA BYAPARI	146	YES								BPL	FEMALE	854005123843			YES
13	BIPUL BARAL	AMULYA BARAL	136	YES								BPL	MALE	311905421390			YES
14	TAPAN SIKDAR	ASHIT SIKDAR	132	YES								BPL	MALE	497272722898			YES
15	ANANTA SIKDAR	AGNEE SIKDAR	122	YES								BPL	MALE	758741789570			YES




2021

COOPER'S CAMP NOTIFIED AREA AUTHORITY










PMAY (HFA-2022)


BENEFICIARY LIST OF COOPER'S CAMP N.A.A










WARD NO -10, SLUM NAME: KARUNAMOYEE (23)


Sl. No.	Name of Beneficiary	Father's Name / Husband's Name	Holding No.	Category						BPL/ EWS	Gender	UID NO.	Photo	Semi Pucca	Katcha
				SC	ST	OBC	Minority	PH	General						
1	SRIMOTI BYAPARI	LATE JATIN BYAPARI	17						Yes	BPL	FEMALE	535711191964			Yes
2	BHOLANATH MISTRY	MADHAB MISTRY	1	Yes						BPL	MALE	923654781160			Yes
3	KANANBALA ROY	SUBHAS CH. ROY	33	Yes						BPL	FEMALE	354497401842			Yes
4	SHEFALI HOWLADER	ANIL	34	Yes						BPL	FEMALE	273962579197			Yes
5	SANDHYA SARKAR	UTTAM SARKAR	66	Yes						BPL	FEMALE	207534434977			Yes
6	ANIL MONDAL	UMESH	35	Yes						BPL	MALE	678017577611			Yes
7	SUBAL BHAKTA	DEBENDRA	76	Yes						BPL	MALE	363153778685			Yes
8	PRABHATI MALICK	NITYARANJAN	85	Yes						BPL	FEMALE	220708351665			Yes





Cooper's Camp Notified Area Authority

9	SATTARANJAN HALDER	HIRALAL	111	Yes							BPL	MALE	WB/12/080/3902 23		Yes
10	KARUNA MISTRY	BIPUL MISTRY	4	Yes							BPL	FEMALE	451741811257		Yes
WARD NO -10, SLUM NAME: PRATIMA PALLY (24)															
1	AMAL HALDER	ANNANDA	141	Yes							BPL	MALE	358044751471		Yes
2	AMAL SIKDER	ASHWINI	192	Yes							BPL	MALE	624640824619		Yes
3	SHOBHA CHOWDHURY		174	Yes							BPL	FEMALE	434326100138		Yes
4	NARAYAN HALDER	BALARAM	172	Yes							BPL	MALE	581329492070		Yes
5	SANJAY MISTRY	JUDHISTHIR MISTRY	223	Yes							BPL	MALE	490808581586		Yes
6	GITA MONDAL	PANCHANAN	247	Yes							BPL	FEMALE	268574996373		Yes
7	SHIKHA RANI DEY	SUNIL DEY	248	Yes							BPL	FEMALE	265727545757		Yes


 CHAIRMAN
 AYU Camp Welfare
 AYU Association

8	RATAN DEY	KALIPADA	250						Yes	BPL	MALE	602815264708			Yes
9	SUBHENDU SAHA	SUDHIR SAHA	265	Yes						BPL	MALE	970046538226			Yes
10	SARASWATI DEY	SUKUMAR	228		Yes					BPL	FEMALE	916932995094			Yes
WARD NO -10, SLUM NAME:SATER PALLY (25)															
1	DAYAL CHANDRA ROY	SHASHIBHUSHAN	163	Yes						BPL	MALE	911872903670			Yes
2	BISHU BAIDYA	JAYDEB BAIDYA	185	Yes						EWS	MALE	386506868573			Yes
3	REKHA MONDAL	JURAN	206	Yes						BPL	FEMALE	274538661176			Yes
4	MADHAB HALDER	BHUBANESWAR	236	Yes						BPL	MALE	911117884825			Yes
5	ARCHANA HALDER	MADHUSUDAN	256/A	Yes						BPL	FEMALE	523369785942			Yes
6	RUMA KUNDU	PULIN	275						Yes	BPL	FEMALE	861875355240			Yes


CHAITAN
 CHAITAN CAMP HEAD
 ATM AND/ORITV

7	MALATI BISWAS	MANORANJAN	260						Yes	BPL	FEMALE	812758727288			Yes
8	SANTOSH GAIN	SATISH	215	Yes						BPL	MALE	489154139704			Yes
9	KHKON RANGA	UPENDRA	153	Yes						BPL	MALE	644372709562			Yes
10	SUSHILA ROY	PREMANANDA	151	Yes						BPL	FEMALE	401550688272			Yes

Dr.




CHAIRMAN
Geometric Camp Welfare
Trust & Institution

COOPER'S CAMP NOTIFIED AREA AUTHORITY

PMAY (HEA- 2022)

BENEFICIARY LIST OF COOPER'S CAMP N.A.A


WARD NO - 11, SLUM NAME: HARCHAND PALLY (26)







Sl. No.	Name of Beneficiary	Father's Name / Husband's Name	Holding No.	Category						BPL/ EWS	Gender	UID NO.	Photo	Semi Pucca	Katcha
				SC	ST	OBC	Minority	PH	General						
1	SUBAL DAS	SATINDRA	46	YES						BPL	MALE	812157904662			YES
2	PURNIMA DAS	MANORANJAN	48	YES						BPL	FEMALE	565959625912			YES
3	KALPANA BISWAS	SHIBU BISWAS	162/A	YES						BPL	FEMALE	513072644536			YES
4	SURYAMUKHI SARKAR	RAJENDRA	92	YES						BPL	FEMALE	603350802753			YES
5	RITA SARKAR	GURUPADA	90	YES						EWS	FEMALE	465921060202			YES
6	SHEFALI BISWAS	CHINMOY BISWAS	120	YES						EWS	FEMALE	WB/12/080/3931 98			YES
7	KHUKU RANI MONDAL	SHIBSANKAR	117	YES						BPL	FEMALE	456362894242			YES
8	MAHADEB SARDAR	SARAT CH.	17	YES						BPL	MALE	803637628628			YES
9	RINA MISTRY	BIRAJ MISTRY	126	YES						BPL	FEMALE	566256203797			YES

CHAIRMAN
Cooper's Camp Notified Area Authority

10	APARNA SHIKDER	BIMAL SHIKDER	139	YES
11	BIGHA ROY	NAREN ROY	142	YES
12	SHIBANI DAS	SUKHUMAR DAS	145	YES
13	MUNI SHIKDER	SUDHIR SHIKDER	154	YES
14	ARCHANA ADHIKARI	NARYAN ADHIKARI	160	YES
15	GOPAL SARKAR	ANIL SARKAR	174	YES

BPL	FEMALE	805118975734		YES
BPL	FEMALE	763198599479		YES
EWS	FEMALE	665698249993		YES
BPL	FEMALE	362047461797		YES
BPL	FEMALE	989958626331		YES
BPL	MALE	755110321433		YES


 CHAIRMAN
 ANANDRAO CHAVAN
 BPLA BUREAU


	CHAMPA HALDER	PINTU	164	YES								BPL	FEMALE	783993899420			YES
11	BHADRAKANTA DHAI	DUGRA CHARAN DHAI	57	YES								BPL	MALE	2421071223368			YES
12	HARADHAN SARKAR	ANANTA	131	YES								BPL	MALE	433307156475			YES
13	KAKALI DAS	GOBINDA DAS	8	YES								BPL	FEMALE	568428485888			YES
14	SIKHA NAHA	MANB NAHA	114/A	YES								BPL	FEMALE	440534653323			YES
	ABALA SARKAR	GAYANENDRA	62	YES								EWS	FEMALE	522468560728			YES

WARD NO -11, SLUM NAME: AHAMED NAGAR(27)

1	MAMATA MONDAL	ASHOK	230	YES								EWS	FEMALE	538602159001			YES
2	JYOTSNA MONDAL	SRIMANTA MONDAL	232	YES								BPL	FEMALE	680647541033			YES
3	MALA KHARATI	GOUTAM KHARATI	79/A	YES								BPL	FEMALE	447557097714			YES
4	SONAMALA BARAI	SUBAL	18	YES								BPL	FEMALE	306762492661			YES
5	GOBINDA ROY	BISWESWAR	67	YES								BPL	MALE	241332048260			YES

CHIEF
Report Camp Manager
A. M. A. A. A.

6	ADITI CHOWDHURY	GOPAL	164	YES										BPL	FEMALE	966630888091			YES
7	MANATA MONDAL	TAPAN	187	YES										BPL	FEMALE	583216411022			YES
	KARADHAN BISWAS	DULAL	216	YES										BPL	MALE	902003491630			YES
9	STANSHU HOWLADER	BRAJENDRANATH	27	YES										BPL	MALE	662458001864			YES
10	SARASWATI MONDAL	RABINDRA NATH	34	YES										BPL	FEMALE	615730098121			YES
11	MANDADARI BALA	NAGENDRA	20	YES										EWS		722834799187			YES
12	SABITRI SEN	NANDADULAL	102	YES										BPL	FEMALE	696658770523			YES
13	CHAYNA SIKDER	PARITOSH SIKDER	101	YES										BPL	FEMALE	W/B/12/080/3970 17			YES
14	SUNITI MONDAL	RAMMANIKYA	72	YES										BPL	FEMALE	591278175392			YES
15	SANIAY TIKADER	JURAN	33	YES										BPL	MALE	281874439914			YES







 CHAYNA SIKDER
 12/08/2017

COOPERS CAMP NOTIFIED AREA AUTHORITY

PMAY (HFA- 2022)


BENEFICIARY LIST OF COOPER'S CAMP N.A.A











WARD NO -12, SLUM NAME: BANKIMNAGAR (28)

Sl. No.	Name of Beneficiary	Father's Name / Husband's Name	Holding No.	Category						BPL/ EWS	Gender	UID NO.	Photo	Semi Pucca	Katcha
				SC	ST	OBC	Minority	PH	General						
1	JOGESH DAS	LATE SHASHI DAS	17						Yes	BPL	Male	799641961874			Yes
2	SIMA MRIDHA	PRODIP MRIDHA	16	Yes						EWS	Female	506316727983			Yes
3	KAMALA CHAKRABORTY	BIPAD CHAKRABORTY	32						Yes	BPL	Female	865692074051			Yes
4	REKHA BISWAS	KHOKA BISWAS	37/A	Yes						EWS	Female	545109822692			Yes
5	BAKUL BISWAS	SUKCHAND BISWAS	37	Yes						EWS	Female	399843450766			Yes
6	KRISHNA BAIRAGI	KIRAN BAIRAGI	48	Yes						EWS	Male	388710408966			Yes
7	KSHYANTA BAIDYA	KENAKANTA BAIDYA	50	Yes						EWS	Female	889538672866			Yes



Chairman
Cooper's Camp Notified
Area Authority


8	MILAN HALDER	LT JOGESH DAS	60	Yes														EWS	Male	628221271781			Yes
9	ULA BISWAS	LT. BHIM BISWAS	94	Yes														BPL	Female	476116893567			Yes
10	DEBASISH BISWAS	LT.ANANTA BISWAS	75	Yes														EWS	Male	640169074601			Yes
WARD NO -12, SLUM NAME:INDIRA PALLY-2 (29)																							
1	ARATI BISWAS	SAMIR BISWAS	102	Yes														BPL	Female	541073077856			Yes
2	SHANTI BALA MISTRY	LT. JATINDRA MISTRY	104	Yes														BPL	Female	265078913977			Yes
3	SABITA MONDAL	LT.BHOLANATH MONDAL	116	Yes														EWS	Female	596500654155			Yes
4	URMILA MISTRY	LT. RASHIK MISTRY	141	Yes														BPL	Female	899541962363			Yes
5	NILIMA MISTRY	DIPAK MISTRY	157	Yes														BPL	Female	485144404463			Yes
6	NITYANANDA MAJHI	LT.CHANDRAKANTA MAJHI	178	Yes														BPL	Female	388149242417			Yes


 CHAIRMAN
 Support's Group Meeting
 27th April 2024

7	ABHA GAIN	DEBENDRA GAIN	186	Yes							BPL	Female	870504080777			Yes
8	KANCHAN MISTRY	AMAL MISTRY	107/A	Yes							EWS	Female	203025967098			Yes
9	NETAI DAS	UPENDRA DAS	275	Yes							EWS	Male	528998668090			Yes
10	GANESH MISTRY	GUNASAGAR MISTRY	278	Yes							EWS	Male	571226211256			Yes
WARD NO -12, SLUM NAME:RAJIB PALLY (30)																
1	TULU ROY	LT. PARIMAL ROY	192/B							Yes	BPL	Female	723970034911			Yes
2	JHALAK ROY	RABI ROY	193	Yes							BPL	Female	566963991601			Yes
3	GITA SINGHA	RANGALAL SINGHA	196	Yes							BPL	Female	500582242991			Yes
4	GOPAL SANA	GOURANGA SANA	197	Yes							EWS	Male	403150041354			Yes
5	DINESH HALDER	LT. AKSHAY HALDER	199	Yes							EWS	Male	773836476747			Yes
6	TAPASI SEN	NIRMAL SEN	203							Yes	EWS	Female	269090241014			Yes


 CDRI/MSB
 Camp No. 10/MSB
 Date: 10/08/2023

7	ARATI SANA	SHYAMLAL SANA		Yes									BPL	Female	58462225289			Yes
8	KABITA HAOLADAR	RABI HAOLADAR	207	Yes									EWS	Female	634258387951			Yes
9	RENUBALA SIKDER	LT. SUSHIL SIKDER	211	Yes									BPL	Female	859186542132			Yes
10	SUMITA BISWAS	ASOK BISWAS	220	Yes									BPL	Female	541519884795			Yes


 Chairperson
 Gender Cell
 100, Ashok - 70

Abbreviations

A&OE	Administrative and Other Expenses	LIG	Low Income Group
AHP	Affordable Housing in Partnership	MD	Mission Directorate
AIP	Annual Implementation Plan	McA	Memorandum of Agreement
BMTPC	Building Materials & Technology Promotion Council	McHUPA	Ministry of Housing and Urban Poverty Alleviation
CDP	City Development Plan	MoU	Memorandum of Understanding
CLS	Credit linked subsidy	NA	Non Agricultural
CNA	Central Nodal Agencies	NBC	National Building Code
CPHEEO	Central Public Health and Environmental Engineering Organisation	NHB	National Housing Bank
CSMC	Central Sanctioning and Monitoring Committee	NOC	No Objection Certificate
DIPP	Department of Industrial Policy and Promotion	NPV	Net Present Value
DPR	Detailed Project Report	PLI	Primary Lending Institution
EMI	Equated Monthly Installment	RWA	Residents' Welfare Association
EWS	Economically Weaker Section	SECC	Socio Economic and Caste Census
FAR	Floor Area Ratio	HFA/POA	Slum Free City Plan of Action

FSI	Floor Space Index	SLAC	State Level Appraisal Committee	
HFA	Housing for All	SLNA	State Level Nodal Agency	
HFAPoA	Housing for All Plan of Action	SLSMC	State Level Sanction and Monitoring Committee	
IEC	Information Education & Communication	TDR	Transfer of Development Rights	
IFD	Integrated Finance Division	TPQMA	Third Party Quality Monitoring Agency	
IIT	Indian Institute of Technology	ULB	Urban Local Boday	
IS	Indian Standard	UT	Union Territory	