

Housing For All by 2022- D.P.R
Under Pradhan
Mantri Awas Yojana (PMAY): Urban



*Englishbazar Municipality, Malda
December, 2015
State Urban Development Agency
West Bengal*

PREFACE

Pradhan Mantri Awas Yojana (PMAY) aims at Providing Housing for All (HFA) by 2022 when the Nation Complete 75 years of its independence.

The urban homeless persons contribute to the economy of the cities and thus the Nation as cheap labour in the informal sector; yet they live with no shelter or social security . The urban homeless service with many challenges like no access to elementary Public Services such as health, education, food, water and sanitation. Pradhan Mantri Awas Yojana (PMAY) also aims at providing a pucca house to every family with water connection, toilet facilities, 24 X 7 electricity supply and access.

The Mission seeks to address the housing requirement of urban poor including slum dwellers through "In Situ" Slum Redevelopment, Affordable Housing through credit linked subsidy, Affordable Housing in partnership and subsidy for beneficiary led individual house. Under the mission, beneficiaries can take advantage under one component only.

Total beneficiaries of the scheme are 1143 nos from 92 nos slum and 27 nos of Non Slum projected for the year 2015-16 .

Total cost of the project is Rs. 46.27 Crore as per relevant department & P.W.D. schedule of rates.

PMAY, HFA for Englishbazar Municipality for 2015-16

Introductory Note by Chairperson



Since Housing for All (HFA) has been launched by the Ministry of Housing & Urban Poverty Alleviation (MoHUPA), Govt. Of India in Mission mode to visualize Housing for All by 2022 and Govt. Of West Bengal also takes the initiative to fulfil the mission, Englishbazar Municipality has taken up the programme with utmost importance.

Accordingly, Englishbazar is in the process of preparing the 'Housing for All' Plan of Action (HFAPoA). Preparation of 'Housing For All' Plan of Action along with its implementation and monitoring has opened a new challenge to us – the challenge of providing all basic services to all poor people and ensuring equitable socio-economic development of the people of Englishbazar.

In the previous years, with the facilitation of the people, this ULB has tried to address the problems of urban poor & slums keeping the aspirations of people and development objectives and targets in mind. Within the jurisdiction of this Municipality, there are 117 Slums and other non-slum areas where urban poor reside either at Semi-Pukka or Kutcha houses. Apart from that, there are residents, either of EWS or LIG group, reside at houses of same position. Municipality, to assess the present status, has decided to undergo a detailed demand survey to assess the housing requirement of urban poor including slum dwellers through stipulated programme verticals. Findings will follow hereafter. It is decided that year-wise intervention will be done at all the Wards in each year to complete the programme by 2022, if not earlier. It is also expected that the programme will come out successful for all the urban poor residing either at Semi-Pukka or Kutcha houses.

We do believe that Development is not at all one face agenda. With the complex social, political and economic scenario, it is indeed an immense mission. However we suppose that the Municipality is rolling in the true track. With the support of Government of West Bengal and Ministry of Housing and Urban Poverty Alleviation, Government of India, we will be able to achieve the desired objectives in time.

Chairman
Englishbazar Municipality, Malda

PMAY, HFA for Englishbazar Municipality for 2015-16

*On the outset I would like to take this privilege to let know you that Englishbazar Municipality has finished the preparation of **Housing for All Plan of Action for the time frame 2015-16 to 2021-22**. The municipality has conducted introductory workshop of the Housing for ALL among the members of Board of councillors. Thereafter the core team has been formed for the preparation of the Plan. The Core team has organized several workshops, Focus Group Discussions, Ward Level Consultations among the people across the sections of the citizens and the staff members of the municipality. Citizen, elected councillors and other stakeholders have had interactive sessions and opined about their need, demand, aspirations and the concerned personnel duly recorded those views. The **Housing for All Plan of Action** is the outcome of the series of Demand survey workshops, FGDs, Consultations and meetings. It has been compiled by the technical persons of Englishbazar Municipality which have eventually become the **Housing for All Plan of Action** of Englishbazar Municipality. The respected citizens expressed their valuable opinions and views. Again those views have been duly incorporated in the **Housing for All Plan of Action**.*

*The people of the municipality, the elected councillors, the staff members, the technical persons have extended their fullest cooperation in preparing the whole process of **Housing for All Plan of Action**. I must take the opportunity to acknowledge their endeavours and extend gratitude to the authorities of SUDA and MA Department of Govt. Of W.B. for extending their cooperation.*

*I wish that this **Housing for All Plan of Action** would enable the ULB to undertake comprehensive, sustainable development of its jurisdiction with the growing demand of 21st century's modernized society.*

*Chairman
Englishbazar Municipality*

PMAY, HFA for Englishbazar Municipality for 2015-16

Planning Core Team:

Sri Krishnendu Narayan Choudhury, Chairman;
Sri Dulal Sarkar, Vice-Chairman;
Sri Asis Kundu, Councillor-in-Project;
Sri Prashanta Majumder, Executive Officer;
Sri Arun Kumar Biswas, Finance Officer;
Sahin Saliur Zaman, Urban Planner;

Abbreviations

A&OE	Administrative and Other Expenses	LIG	Low Income Group
AHP	Affordable Housing in Partnership	MD	Mission Directorate
AIP	Annual Implementation Plan	MoA	Memorandum of Agreement
BMTPC	Building Materials & Technology Promotion Council	MoHUPA	Ministry of Housing and Urban Poverty Alleviation
CDP	City Development Plan	MoU	Memorandum of Understanding
CLS	Credit linked subsidy	NA	Non Agricultural
CNA	Central Nodal Agencies	NBC	National Building Code
CPHEEO	Central Public Health and Environmental Engineering Organisation	NHB	National Housing Bank
CSMC	Central Sanctioning and Monitoring Committee	NOC	No Objection Certificate
DIPP	Department of Industrial Policy and Promotion	NPV	Net Present Value
DPR	Detailed Project Report	PLI	Primary Lending Institution
EMI	Equated Monthly Installment	RWA	Residents' Welfare Association
EWS	Economically Weaker Section	SECC	Socio Economic and Caste Census
FAR	Floor Area Ratio	HFAPoA	Slum Free City Plan of Action

FSI	Floor Space Index	SLAC	State Level Appraisal Committee
HFA	Housing for All	SLNA	State Level Nodal Agency
HFAPoA	Housing for All Plan of Action	SLSMC	State Level Sanction and Monitoring Committee
IEC	Information Education & Communication	TDR	Transfer of Development Rights
IFD	Integrated Finance Division	TPQMA	Third Party Quality Monitoring Agency
IIT	Indian Institute of Technology	ULB	Urban Local Boday
IS	Indian Standard	UT	Union Territory

Annexure-7C
(Para 14.5 of the Guidelines)

Format for Project under Beneficiary led Construction or Enhancement

1	Name of the State		WEST BENGAL					
2	Name of the City		ENGLISHBAZAR					
3	Project Name		HOUSING FOR ALL					
4	Project Code							
5	State Level Nodal Agency		SUDA					
6	Implementing Agency / ULB		ENGLISHBAZAR MUNICIPALITY					
7	Date of approval by State Level sanctioning and Monitoring Committee (SLSMC)							
8	Project Cost (Rs in Lakhs)		4626.86					
9	No of Beneficiaries covered in the project		Gen	SC	ST	OBC	Minority	Total
			1047	55	15	26	0	1143
10	(i) No of Beneficiary (New Construction)		1143					
	(ii) No of Beneficiary (Enhancement)		0					
11	Whether selected beneficiaries have rightful owner ship of the land?		Yes					
12	Whether the building plan for all houses have been approved?		Yes					
13	(i) G.O.I grant required (Rs. 1.5 lakh per eligible beneficiary) (Rs. in lakhs)		1714.50					
	(ii) State grant if any (Rs. in lakhs)		2416.3					
	(iii) ULB grant if anybody (Rs. in lakhs)		210.31					
	(iv) Beneficiary Share (Rs. in lakhs)		285.75					
	(v) Total (Rs In lakhs)		4626.86					
14	Whether technical specification / design for housing have been ensured as per Indian standards /NBC/State norms?		Yes					
15	Whether disaster (earth quake, flood, cyclone, land slide etc.) resistance features have been adopted in concept design and implementation?		Yes					
16	Brief of project including any other information ULB/State would like to furnish.		Yes					

It is hereby confirmed that State /UT/ and ULB have checked all the beneficiaries as per guideline of HFA. It is also submitted that no beneficiary has been selected for more than one benefit under the Mission including Credit Linked Subsidy Scheme (CLSS) component of the Mission.

Signature
(Nodal Officer)

Chief Engineer
M E Directorate
Deptt. of Municipal Affairs
Govt. of West Bengal

Chairman
English Bazar Municipality
Englishbazar Municipality, Malda

Executive Summery

Project Details

1	State		:	West Bengal
2	City		:	Englishbazar
3	Project Name		:	Pradhan Mantri Awas Yojana , Housing For All. (Urban)
4	Project Cost	(Rs. In Lacs)	:	4626.86
5	Central Share	(Rs. In Lacs)	:	1714.50
6	State Share	(Rs. In Lacs)	:	2416.30
7	ULB Share	(Rs. In Lacs)	:	210.31
8	Beneficiary Share	(Rs. In Lacs)	:	285.75
10	SOR Adopted		:	PWD (WB) w.e.f 1.7.14 with current corrigendum.

Project Contributions (Physical + Financial) (Rs. In lacs)[illegible]

SI No.	Scheme Component	Type	Quantity	Unit	Rate (in Rs./unit)	Proposed project cost (in lakh)	Appraised Project Cost (in lakh)	Central Share	State Govt. Share	ULB Share	Beneficiaries Share
	Total Housing Cost Sub Total (A)					4206.24	4206.24	1714.50	2205.99	0.00	285.75

B. INFRASTRUCTURE

1	ROADS										
i	CC Roads	4.0 m wide	260.00	Mtr	5060.00	13.16	13.16	0.00	6.58	6.58	
		2.5 m wide	3480.00	Mtr	3990.00	138.85	138.85	0.00	69.43	69.43	
ii.	Premix Carpeting Road	6.0 m wide	375.00	Mtr	2570.00	9.64	9.64	0.00	4.82	4.82	
		15.0 wide	86.00	Mtr	6387.00	5.49	5.49	0.00	2.75	2.75	
2	Water Supply										
i	UGSR										
ii	SR										
iii	Internal Pipeline	NA	1143	Nos.	1572.00	17.97	17.97	0.00	8.98	8.98	
iv	Pump Station & tube well										
3	DRAIN										
i.	300 mm. x 300 mm.		1953.50	Mtr	2297	44.87	44.87	0.00	22.44	22.44	
ii.	400 mm. x 400 mm.		1988.16	Mtr	2817	56.01	56.01	0.00	28.00	28.00	
iii.	450 mm. x 600 mm.		1270.00	Mtr	3651	46.37	46.37	0.00	23.18	23.18	
iv.	1200 mm. x 1800 mm.		80.00	Mtr	13513	10.81	10.81	0.00	5.41	5.41	
v.	1200 mm. x 2200 mm.		470.00	Mtr	16480	77.46	77.46	0.00	38.73	38.73	

Sl No.	Scheme Component	Type	Quantity	Unit	Rate (in Rs./unit)	Proposed project cost (in lakh)	Appraised Project Cost (in lakh)	Central Share	State Govt. Share	ULB Share	Beneficiaries Share
					Total (Drain)	235.51	235.51	0.00	117.76	117.76	
	Total Infrastructure Cost Sub Total (B)					420.62	420.62	0.00	210.31	210.31	0.00
	Total (A+B)					4626.86	4626.86	1714.50	2416.30	210.31	285.75
	Total (A+B) Say Amount					4626.86	4626.86	1714.50	2416.30	210.31	285.75

Pranab Rabin Das (C)
Sub-Assistant Engineer
English Bazar Municipality
 Signature of the ULB Level Competent Technical officer

Name & Designation:

Address:

Fax No: + 91-33-
 Telephone No.: 03512-
 Mobile No.:
 E-mail:

Signature of the State Level Nodal Officer
 Name & Designation: Sri M.N. Pradhan, IAS
 Director, SUDA

Address: State Urban Development Agency

Fax No: 91-33-23585767
 Telephone No: + 91-33-23585767
 Mobile No.: (0) 9830031488
 E-Mail: wbsudadir@gmail.com

Signature of the State Level Competent Technical Officer

Name & Designation: Anup Das, Chief Engineer, Municipal Engineering Dte, Govt. of West Bengal

Address: Bikash Bhawan, South Block, 1st Floor, Salt lake, Kolkata - 7000 91

Fax No: +91- 33- 23375474
 Telephone No.: +91-33-23371331
 Mobile No.: (0)9475825219
 E-mail: ce_medte@yahoo.com

Vice-Chairman
English Bazar Municipality
 Signature of the Chairman/ Vice-Chairman/ Commissioner of ULB/ Implementing Agency
 Name & Designation:
 Chairman, English Bazar Municipality

Address:

Fax No.:
 Telephone No.:
 Mobile No.:
 E-mail No.:

ENGLISHBAZAR MUNICIPALITY
WORK AND COST SUMMARY - SLUM WISE DETAILS

CLUSTER-I

	USHA		HOUSING		PHYSICAL INFRASTRUCTURE																					
Name of Slum	Area (Sq.m)	Number of total Households including Pucca & per USHA	Dwelling Units (@ Rs.3.88 Lakh each)		Drainage (M) (Rs.23700/M) (Section - 300x300)		Drainage (M) (Rs.281700/M) (Section - 400x400)		Drainage (M) (Rs.385100/M) (Section - 450x600)		Drainage (M) (Rs.148000/M) (Section - 1200x1200)		Drainage (M) (Rs.1351300/M) (Section - 1200x1800)		Internal Pipeline (@ Rs. 167200/M)		2.6m Wide Concrete Roads (@ Rs. 399000/M)		4.0m Wide Concrete Roads (@ Rs. 606000/M)		6.0m Wide Premix Roads (@ Rs.257000/M)		15.0m Wide Premix Roads (@ Rs.638700/M)		Grand Total (Rs. in lakh)	
			Qty.	Amt.	Qty.	Amt.	Qty.	Amt.	Qty.	Amt.	Qty.	Amt.	Qty.	Amt.	Qty.	Amt.	Qty.	Amt.	Qty.	Amt.	Qty.	Amt.	Qty.	Amt.		
MAHESHPUR BAGANPARA	148000	86	20	73.60	15.00	0.34	15.00	0.42	10.00	0.37	0.00	0.00	0.00	0.00	20	0.31	30.00	1.20	0.00	0.00	0.00	0.00	0.00	0.00	0.00	76.24
MAHESHPUR GADUAMORE	48000	166	29	106.72	15.00	0.34	15.00	0.42	10.00	0.37	0.00	0.00	0.00	0.00	29	0.46	30.00	1.20	0.00	0.00	0.00	0.00	0.00	0.00	0.00	109.51
JAGADISHPUR	49000	64	1	3.68	15.00	0.34	15.00	0.42	10.00	0.37	0.00	0.00	0.00	0.00	1	0.02	30.00	1.20	0.00	0.00	0.00	0.00	0.00	0.00	0.00	6.02
FIRM AREA	100000	30	17	62.56	15.00	0.34	40.00	1.13	10.00	0.37	0.00	0.00	0.00	0.00	17	0.27	40.00	1.60	0.00	0.00	0.00	0.00	86.00	5.49	71.75	
GREEN PARK	90000	24	0	0.00	15.00	0.34	40.00	1.13	10.00	0.37	0.00	0.00	0.00	0.00	0	0.00	40.00	1.60	0.00	0.00	0.00	0.00	0.00	0.00	0.00	3.43
MAHESHTALA	80000	98	12	44.16	15.00	0.34	40.00	1.13	10.00	0.37	0.00	0.00	0.00	0.00	12	0.19	40.00	1.60	0.00	0.00	0.00	0.00	0.00	0.00	0.00	47.78
KAMARPARA GHAT	73000	47	3	11.04	15.00	0.34	40.00	1.13	10.00	0.37	0.00	0.00	0.00	0.00	3	0.05	40.00	1.60	0.00	0.00	0.00	0.00	0.00	0.00	0.00	14.52
SOUTH KRISHNAPALLY	35000	54	18	66.24	15.00	0.34	15.00	0.42	10.00	0.37	0.00	0.00	0.00	0.00	18	0.28	30.00	1.20	0.00	0.00	0.00	0.00	0.00	0.00	0.00	68.85
HALDERPARA	85000	24	0	0.00	15.00	0.34	15.00	0.42	10.00	0.37	0.00	0.00	0.00	0.00	0	0.00	30.00	1.20	0.00	0.00	0.00	0.00	0.00	0.00	0.00	2.33
KRISHNAPALLY	36000	31	1	3.68	15.00	0.34	15.00	0.42	10.00	0.37	0.00	0.00	0.00	0.00	1	0.02	30.00	1.20	0.00	0.00	0.00	0.00	0.00	0.00	0.00	6.02
BAPUJI COLONEY	35000	29	1	3.68	15.00	0.34	15.00	0.42	10.00	0.37	0.00	0.00	0.00	0.00	1	0.02	30.00	1.20	0.00	0.00	0.00	0.00	0.00	0.00	0.00	6.02
NETAJI COLONEY	66000	10	5	18.40	15.00	0.34	15.00	0.42	10.00	0.37	0.00	0.00	0.00	0.00	5	0.08	30.00	1.20	0.00	0.00	0.00	0.00	0.00	0.00	0.00	20.81
GODRAILPARA	30000	100	2	7.36	15.00	0.34	15.00	0.42	10.00	0.37	0.00	0.00	0.00	0.00	2	0.03	30.00	1.20	0.00	0.00	0.00	0.00	0.00	0.00	0.00	9.72

Name of Slum	USHA		HOUSING		PHYSICAL INFRASTRUCTURE																				Grand Total (Rs. in lakh)
	Area (Sq.m)	Number of total Household (including pucca) as per USHA	Dwelling Units (@ Rs.3.68 Lakh/ each)		Drainage (M) (Rs.2297.00/M) (Section - 300x300)		Drainage (M) (Rs.2317.00/M) (Section - 400x400)		Drainage (M) (Rs.3851.00/M) (Section - 450x600)		Drainage (M) (Rs.16480.00/M) (Section - 1200x1200)		Drainage (M) (Rs.13613.00/M) (Section - 1200x1800)		Internal Pipeline (@ Rs. 1572.00/M)		2.5m Wide Concrete Roads (@ Rs. 3990.00/M)		4.0m Wide Concrete Roads (@ Rs. 5060.00/M)		8.0m Wide Premix Roads (@ Rs.2370.00/M)		15.0m Wide Premix Roads (@ Rs.6387.00/M)		
			Qty.	Amt.	Qty.	Amt.	Qty.	Amt.	Qty.	Amt.	Qty.	Amt.	Qty.	Amt.	Qty.	Amt.	Qty.	Amt.	Qty.	Amt.	Qty.	Amt.	Qty.	Amt.	
SOUTH MALANCHAPALLY	35000	171	26	95.68	15.00	0.34	15.00	0.42	10.00	0.37	0.00	0.00	0.00	0.00	26	0.41	30.00	1.20	0.00	0.00	0.00	0.00	0.00	0.00	98.42
2 NO GOVT COLONEY(PART)	64000	102	7	25.76	15.00	0.34	15.00	0.42	40.00	1.46	0.00	0.00	0.00	0.00	7	0.11	30.00	1.20	0.00	0.00	0.00	0.00	0.00	0.00	29.29
KRISHNAKALITALA	49000	0	4	14.72	15.00	0.34	15.00	0.42	10.00	0.37	0.00	0.00	0.00	0.00	4	0.06	30.00	1.20	0.00	0.00	0.00	0.00	0.00	0.00	17.11
SINGHTALA	47000	7	4	14.72	15.00	0.34	15.00	0.42	10.00	0.37	0.00	0.00	0.00	0.00	4	0.06	30.00	1.20	0.00	0.00	0.00	0.00	0.00	0.00	17.11
PIROJPUR (SOUTH)	72000	80	11	40.48	15.00	0.34	15.00	0.42	10.00	0.37	0.00	0.00	0.00	0.00	11	0.17	30.00	1.20	0.00	0.00	0.00	0.00	0.00	0.00	42.98
SINGATALA	31000	7	7	25.76	15.00	0.34	15.00	0.42	10.00	0.37	0.00	0.00	0.00	0.00	7	0.11	30.00	1.20	0.00	0.00	0.00	0.00	0.00	0.00	28.20
PIRIJPUR (NORTH)	52000	61	4	14.72	15.00	0.34	15.00	0.42	10.00	0.37	0.00	0.00	0.00	0.00	4	0.06	30.00	1.20	0.00	0.00	0.00	0.00	0.00	0.00	17.11
FELA MASTERPARA	10000	26	1	3.68	15.00	0.34	15.00	0.42	10.00	0.37	0.00	0.00	0.00	0.00	1	0.02	30.00	1.20	0.00	0.00	0.00	0.00	0.00	0.00	6.02
SAHISTULI LANE	13000	43	7	25.76	15.00	0.34	15.00	0.42	10.00	0.37	0.00	0.00	0.00	0.00	7	0.11	30.00	1.20	0.00	0.00	0.00	0.00	0.00	0.00	28.20
AUTULMARKET TETULTALA	13000	59	0	0.00	15.00	0.34	15.00	0.42	10.00	0.37	0.00	0.00	0.00	0.00	0	0.00	30.00	1.20	0.00	0.00	0.00	0.00	0.00	0.00	2.33
GREEN PARK	13000	24	0	0.00	15.00	0.34	15.00	0.42	10.00	0.37	0.00	0.00	0.00	0.00	0	0.00	30.00	1.20	0.00	0.00	0.00	0.00	0.00	0.00	2.33
MANASHATALA	15000	24	0	0.00	15.00	0.34	15.00	0.42	10.00	0.37	0.00	0.00	0.00	0.00	0	0.00	30.00	1.20	0.00	0.00	0.00	0.00	0.00	0.00	2.33
BALUCHAR(S)	113000	148	20	73.60	15.00	0.34	15.00	0.42	10.00	0.37	0.00	0.00	0.00	0.00	20	0.31	30.00	1.20	180.00	9.11	0.00	0.00	0.00	0.00	85.35
KAMARPARA GHAT	34000	46	10	36.80	15.00	0.34	15.00	0.42	10.00	0.37	0.00	0.00	0.00	0.00	10	0.16	30.00	1.20	0.00	0.00	0.00	0.00	0.00	0.00	39.29
NORTH BALUCHAR	24000	70	56	206.08	15.00	0.34	15.00	0.42	10.00	0.37	0.00	0.00	40.00	5.41	56	0.88	30.00	1.20	40.00	2.02	0.00	0.00	0.00	0.00	216.72

Name of Slum	USHA		HOUSING		PHYSICAL INFRASTRUCTURE																				Grand Total (Rs. in lakh)
	Area (Sq.m)	Number of total Households (including pucca) as per USHA	Dwelling Units (@ Rs.3.68 Lakh/each)		Drainage (M) (Rs.2297.00/M) (Section - 300x300)		Drainage (M) (Rs.2817.00/M) (Section - 400x400)		Drainage (M) (Rs.3351.00/M) (Section - 450x500)		Drainage (M) (Rs.16480.00/M) (Section - 1200x2200)		Drainage (M) (Rs.13513.00/M) (Section - 1200x1800)		Internal Pipeline (@ Rs.1572.00/M)		2.6m Wide Concrete Roads (@ Rs.3990.00/M)		4.0m Wide Concrete Roads (@ Rs.5080.00/M)		6.0m Wide Premix Roads (@ Rs.2670.00/M)		15.0m WidePremix Roads (@ Rs.6337.00/M)		
			Qty.	Amt.	Qty.	Amt.	Qty.	Amt.	Qty.	Amt.	Qty.	Amt.	Qty.	Amt.	Qty.	Amt.	Qty.	Amt.	Qty.	Amt.	Qty.	Amt.	Qty.	Amt.	
NORTHBABUCHAR MUCHIPARA	31000	30	0	0.00	15.00	0.34	15.00	0.42	10.00	0.37	0.00	0.00	0.00	0.00	0	0.00	30.00	1.20	0.00	0.00	0.00	0.00	0.00	0.00	2.33
NICHIPARA	24000	49	0	0.00	15.00	0.34	15.00	0.42	10.00	0.37	0.00	0.00	0.00	0.00	0	0.00	30.00	1.20	0.00	0.00	0.00	0.00	0.00	0.00	2.33
IMAMBARI LANE	20000	37	5	18.40	15.00	0.34	15.00	0.42	10.00	0.37	0.00	0.00	0.00	0.00	5	0.08	30.00	1.20	0.00	0.00	0.00	0.00	0.00	0.00	20.81
BAKSHATULI LANE	220000	29	1	3.68	15.00	0.34	15.00	0.42	10.00	0.37	0.00	0.00	0.00	0.00	1	0.02	30.00	1.20	0.00	0.00	0.00	0.00	0.00	0.00	6.02
BAKSHATULI LANE	30000	61	5	18.40	15.00	0.34	15.00	0.42	10.00	0.37	0.00	0.00	0.00	0.00	5	0.08	30.00	1.20	0.00	0.00	0.00	0.00	0.00	0.00	20.81
KUTUBPUR NAYAGRAM	10000	34	10	36.80	15.00	0.34	15.00	0.42	10.00	0.37	0.00	0.00	0.00	0.00	10	0.16	30.00	1.20	0.00	0.00	0.00	0.00	0.00	0.00	39.29
HARI TALA	41000	38	0	0.00	15.00	0.34	15.00	0.42	10.00	0.37	0.00	0.00	0.00	0.00	0	0.00	30.00	1.20	0.00	0.00	0.00	0.00	0.00	0.00	2.33
MISTRI PARA	32000	65	0	0.00	15.00	0.34	15.00	0.42	10.00	0.37	0.00	0.00	0.00	0.00	0	0.00	30.00	1.20	0.00	0.00	0.00	0.00	0.00	0.00	2.33
ARABINDA COLONEY	31000	43	8	29.44	15.00	0.34	15.00	0.42	10.00	0.37	0.00	0.00	0.00	0.00	8	0.13	30.00	1.20	0.00	0.00	0.00	0.00	0.00	0.00	31.89
BALUCHAR	12000	0	9	33.12	15.00	0.34	15.00	0.42	10.00	0.37	0.00	0.00	40.00	5.41	9	0.14	30.00	1.20	40.00	2.02	0.00	0.00	0.00	0.00	43.02
BABUPARA	12000	53	3	11.04	15.00	0.34	15.00	0.42	10.00	0.37	0.00	0.00	0.00	0.00	3	0.05	30.00	1.20	0.00	0.00	0.00	0.00	0.00	0.00	13.42
MUSLIM PARA	45000	22	4	14.72	15.00	0.34	15.00	0.42	10.00	0.37	0.00	0.00	0.00	0.00	4	0.06	30.00	1.20	0.00	0.00	0.00	0.00	0.00	0.00	17.11
GOSHAIGHAT	25000	60	3	11.04	15.00	0.34	15.00	0.42	10.00	0.37	0.00	0.00	0.00	0.00	3	0.05	30.00	1.20	0.00	0.00	0.00	0.00	0.00	0.00	13.42
BANSHBARIMUCHI PARA	25000	14	1	3.68	15.00	0.34	15.00	0.42	10.00	0.37	0.00	0.00	0.00	0.00	1	0.02	30.00	1.20	0.00	0.00	0.00	0.00	0.00	0.00	6.02
MIRCHACK	31000	55	3	11.04	15.00	0.34	15.00	0.42	10.00	0.37	0.00	0.00	0.00	0.00	3	0.05	30.00	1.20	0.00	0.00	0.00	0.00	0.00	0.00	13.42

Name of Slum	USHA		HOUSING		PHYSICAL INFRASTRUCTURE																				Grand Total (Rs. in lakh)
	Area (Sq.m)	Number of total Households (including pieces) as per USHA	Dwelling Units (@ Rs.3.68 Lakh/ each)		Drainage (M) (Rs.2287.00/M) (Section - 300x300)		Drainage (M) (Rs.2317.00/M) (Section - 400x400)		Drainage (M) (Rs.3851.00/M) (Section - 450x600)		Drainage (M) (Rs.14480.00/M) (Section - 1200x2200)		Drainage (M) (Rs.13615.00/M) (Section - 1200x1800)		Internal Pipeline (@ Rs.1572.00/M)		2.5m Wide Concrete Roads (@ Rs.3990.00/M)		4.0m Wide Concrete Roads (@ Rs.6080.00/M)		6.0m Wide Premix Roads (@ Rs.2570.00/M)		18.0m Wide Premix Roads (@ Rs.6337.00/M)		
			Qty.	Amt.	Qty.	Amt.	Qty.	Amt.	Qty.	Amt.	Qty.	Amt.	Qty.	Amt.	Qty.	Amt.	Qty.	Amt.	Qty.	Amt.	Qty.	Amt.	Qty.	Amt.	
SARADAPALLY	10000	46	20	73.60	15.00	0.34	15.00	0.42	10.00	0.37	0.00	0.00	0.00	0.00	20	0.31	30.00	1.20	0.00	0.00	0.00	0.00	0.00	0.00	76.24
CHURIPATTY(B.S ROAD)	20000	46	2	7.36	15.00	0.34	15.00	0.42	10.00	0.37	370.00	60.98	0.00	0.00	2	0.03	30.00	1.20	0.00	0.00	0.00	0.00	0.00	0.00	70.70
BANGALTULI(BOTHSIDE OF NAKADRAIN)	25000	95	6	22.08	15.00	0.34	15.00	0.42	10.00	0.37	0.00	0.00	0.00	0.00	6	0.09	30.00	1.20	0.00	0.00	0.00	0.00	0.00	0.00	24.50
BIBIGRAM	131000	51	4	14.72	15.00	0.34	15.00	0.42	10.00	0.37	0.00	0.00	0.00	0.00	4	0.06	30.00	1.20	0.00	0.00	0.00	0.00	0.00	0.00	17.11
RISHIPARA	31000	35	0	0.00	15.00	0.34	15.00	0.42	10.00	0.37	0.00	0.00	0.00	0.00	0	0.00	30.00	1.20	0.00	0.00	0.00	0.00	0.00	0.00	2.33
BIBIGRAM	40000	186	6	22.08	15.00	0.34	15.00	0.42	10.00	0.37	0.00	0.00	0.00	0.00	6	0.09	30.00	1.20	0.00	0.00	0.00	0.00	0.00	0.00	24.50
MAHESHMATI	115000	274	16	58.88	15.00	0.34	15.00	0.42	10.00	0.37	0.00	0.00	0.00	0.00	16	0.25	30.00	1.20	0.00	0.00	0.00	0.00	0.00	0.00	61.46
HATHKHOLA CHOUDHURYPARA	10000	23	0	0.00	15.00	0.34	15.00	0.42	10.00	0.37	0.00	0.00	0.00	0.00	0	0.00	30.00	1.20	0.00	0.00	0.00	0.00	0.00	0.00	2.33
MAHESHMATI	30000	257	29	106.72	15.00	0.34	15.00	0.42	10.00	0.37	0.00	0.00	0.00	0.00	29	0.46	30.00	1.20	0.00	0.00	0.00	0.00	0.00	0.00	109.51
HYDERPUR	119000	194	15	55.20	15.00	0.34	15.00	0.42	10.00	0.37	0.00	0.00	0.00	0.00	15	0.24	30.00	1.20	0.00	0.00	0.00	0.00	0.00	0.00	57.77
SANKOPARA	32000	50	4	14.72	15.00	0.34	15.00	0.42	10.00	0.37	0.00	0.00	0.00	0.00	4	0.06	30.00	1.20	0.00	0.00	0.00	0.00	0.00	0.00	17.11
MIRCHACK	51000	77	8	29.44	15.00	0.34	15.00	0.42	10.00	0.37	0.00	0.00	0.00	0.00	8	0.13	30.00	1.20	0.00	0.00	0.00	0.00	0.00	0.00	31.89
HYDERPUR	32000	56	13	47.84	15.00	0.34	15.00	0.42	10.00	0.37	0.00	0.00	0.00	0.00	13	0.20	30.00	1.20	0.00	0.00	0.00	0.00	0.00	0.00	50.37
KHOTABARI	30000	204	9	33.12	15.00	0.34	15.00	0.42	40.00	1.46	0.00	0.00	0.00	0.00	9	0.14	40.00	1.60	0.00	0.00	0.00	0.00	0.00	0.00	37.08

Name of Slum	USHA		HOUSING		PHYSICAL INFRASTRUCTURE																				Grand Total (Rs. in lakh)
	Area (Sq.m)	Number of total Households (including pucca) as per USHA	Dwelling Units (@ Rs.3.68 Lakh/each)		Drainage (M) (Rs.2237.00/M) (Section - 300x300)		Drainage (M) (Rs.2817.00/M) (Section - 400x400)		Drainage (M) (Rs.3851.00/M) (Section - 450x600)		Drainage (M) (Rs.16480.00/M) (Section - 1200x1200)		Drainage (M) (Rs.13151.00/M) (Section - 1200x1600)		Internal Pipeline (@ Rs.1572.00/M)		2.5m Wide Concrete Roads (@ Rs.3890.00/M)		4.0m Wide Concrete Roads (@ Rs.4050.00/M)		6.0m Wide Premix Roads (@ Rs.2570.00/M)		15.0m Wide Premix Roads (@ Rs.8337.00/M)		
			Qty.	Amt.	Qty.	Amt.	Qty.	Amt.	Qty.	Amt.	Qty.	Amt.	Qty.	Amt.	Qty.	Amt.	Qty.	Amt.	Qty.	Amt.	Qty.	Amt.	Qty.	Amt.	
S.M PALLY	32000	23	5	18.40	15.00	0.34	15.00	0.42	40.00	1.46	0.00	0.00	0.00	0.00	5	0.08	40.00	1.60	0.00	0.00	0.00	0.00	0.00	0.00	22.30
NEW GAYESHPUR	48000	163	23	84.64	15.00	0.34	15.00	0.42	10.00	0.37	0.00	0.00	0.00	0.00	23	0.36	30.00	1.20	0.00	0.00	0.00	0.00	0.00	0.00	87.33
GAYESHPUR	59000	61	15	55.20	15.00	0.34	15.00	0.42	10.00	0.37	0.00	0.00	0.00	0.00	15	0.24	30.00	1.20	0.00	0.00	0.00	0.00	0.00	0.00	57.77
SUKANTA PALLY	31000	257	51	187.68	15.00	0.34	15.00	0.42	10.00	0.37	0.00	0.00	0.00	0.00	51	0.80	30.00	1.20	0.00	0.00	0.00	0.00	0.00	0.00	190.81
MASJIDPARA	30000	75	6	22.08	15.00	0.34	15.00	0.42	10.00	0.37	0.00	0.00	0.00	0.00	6	0.09	30.00	1.20	0.00	0.00	0.00	0.00	0.00	0.00	24.50
MAHALDARPARA	42000	51	14	51.52	15.00	0.34	15.00	0.42	10.00	0.37	0.00	0.00	0.00	0.00	14	0.22	30.00	1.20	0.00	0.00	0.00	0.00	0.00	0.00	54.07
KHASHPARA	31000	140	0	0.00	15.00	0.34	15.00	0.42	10.00	0.37	0.00	0.00	0.00	0.00	0	0.00	30.00	1.20	0.00	0.00	0.00	0.00	0.00	0.00	2.33
MAHANANDAPALLY	95000	42	18	66.24	15.00	0.34	15.00	0.42	10.00	0.37	0.00	0.00	0.00	0.00	18	0.28	30.00	1.20	0.00	0.00	0.00	0.00	0.00	0.00	68.85
KULDIPMISRA COLONEY	13000	103	26	95.68	15.00	0.34	15.00	0.42	10.00	0.37	0.00	0.00	0.00	0.00	26	0.41	30.00	1.20	0.00	0.00	0.00	0.00	0.00	0.00	98.42
TELIPUKUR	51000	66	28	103.04	15.00	0.34	15.00	0.42	10.00	0.37	0.00	0.00	0.00	0.00	28	0.44	30.00	1.20	0.00	0.00	0.00	0.00	0.00	0.00	105.81
JAHAZ FIELD	71000	112	24	88.32	15.00	0.34	15.00	0.42	10.00	0.37	0.00	0.00	0.00	0.00	24	0.38	30.00	1.20	0.00	0.00	0.00	0.00	0.00	0.00	91.03
BISHGHAR	43000	38	0	0.00	15.00	0.34	15.00	0.42	10.00	0.37	0.00	0.00	0.00	0.00	0	0.00	30.00	1.20	0.00	0.00	0.00	0.00	0.00	0.00	2.33
NETAJI COLONEY	82000	244	0	0.00	15.00	0.34	15.00	0.42	10.00	0.37	0.00	0.00	0.00	0.00	0	0.00	30.00	1.20	0.00	0.00	0.00	0.00	0.00	0.00	2.33
BURABURI GHOSHPARA	100000	16	0	0.00	15.00	0.34	15.00	0.42	10.00	0.37	0.00	0.00	0.00	0.00	0	0.00	30.00	1.20	0.00	0.00	0.00	0.00	0.00	0.00	2.33

Name of Slum	USHA		HOUSING		PHYSICAL INFRASTRUCTURE																				Grand Total (Rs. in lakh)
	Area (Sq.m)	Number of total Households (including pucca) as per USHA	Dwelling Units (@ Rs.3.8 Lakh each)		Drainage (M) (Rs.237.00/M) (Section - 300x300)		Drainage (M) (Rs.237.00/M) (Section - 400x400)		Drainage (M) (Rs.385.00/M) (Section - 450x600)		Drainage (M) (Rs.184.00/M) (Section - 1200x1200)		Drainage (M) (Rs.135.00/M) (Section - 1200x1800)		Internal Pipeline (@ Rs. 157.00/M)		2.5m Wide Concrete Roads (@ Rs. 399.00/M)		4.0m Wide Concrete Roads (@ Rs. 500.00/M)		6.0m Wide Premix Roads (@ Rs.257.00/M)		150m Wide Premix Roads (@ Rs.637.00/M)		
			Qty.	Am't.	Qty.	Am't.	Qty.	Am't.	Qty.	Am't.	Qty.	Am't.	Qty.	Am't.	Qty.	Am't.	Qty.	Am't.	Qty.	Am't.	Qty.	Am't.	Qty.	Am't.	
BURABURITALA	150000	255	63	231.84	15.00	0.34	15.00	0.42	10.00	0.37	100.00	16.48	0.00	0.00	63	0.99	30.00	1.20	0.00	0.00	0.00	0.00	0.00	0.00	251.64
NETAJIPARA	80000	97	10	36.80	15.00	0.34	15.00	0.42	10.00	0.37	0.00	0.00	0.00	0.00	10	0.16	30.00	1.20	0.00	0.00	0.00	0.00	0.00	0.00	39.29
KULIPARA	110000	210	27	99.36	15.00	0.34	15.00	0.42	10.00	0.37	0.00	0.00	0.00	0.00	27	0.42	100.00	3.99	0.00	0.00	375.00	9.64	0.00	0.00	114.54
GHORAPIR	112000	29	11	40.48	15.00	0.34	15.00	0.42	10.00	0.37	0.00	0.00	0.00	0.00	11	0.17	30.00	1.20	0.00	0.00	0.00	0.00	0.00	0.00	42.98
ROYPARA	105000	152	21	77.28	15.00	0.34	15.00	0.42	10.00	0.37	0.00	0.00	0.00	0.00	21	0.33	30.00	1.20	0.00	0.00	0.00	0.00	0.00	0.00	79.94
GANDHIPARK	43000	49	5	18.40	15.00	0.34	15.00	0.42	10.00	0.37	0.00	0.00	0.00	0.00	5	0.08	30.00	1.20	0.00	0.00	0.00	0.00	0.00	0.00	20.81
CHANDANPARK	32000	20	0	0.00	15.00	0.34	15.00	0.42	10.00	0.37	0.00	0.00	0.00	0.00	0	0.00	30.00	1.20	0.00	0.00	0.00	0.00	0.00	0.00	2.33
KALTAPARA	95000	43	26	95.68	15.00	0.34	40.00	1.13	10.00	0.37	0.00	0.00	0.00	0.00	26	0.41	40.00	1.60	0.00	0.00	0.00	0.00	0.00	0.00	99.52
MUSHAPARA	49000	60	10	36.80	15.00	0.34	15.00	0.42	10.00	0.37	0.00	0.00	0.00	0.00	10	0.16	30.00	1.20	0.00	0.00	0.00	0.00	0.00	0.00	39.29
SARBAMANGALA PALLY(W)	32000	71	17	62.56	15.00	0.34	15.00	0.42	10.00	0.37	0.00	0.00	0.00	0.00	17	0.27	30.00	1.20	0.00	0.00	0.00	0.00	0.00	0.00	55.16
CHURCHPARA	50000	60	14	51.52	15.00	0.34	15.00	0.42	10.00	0.37	0.00	0.00	0.00	0.00	14	0.22	30.00	1.20	0.00	0.00	0.00	0.00	0.00	0.00	54.07
DALGHUTNIPARA	100000	19	0	0.00	15.00	0.34	15.00	0.42	10.00	0.37	0.00	0.00	0.00	0.00	0	0.00	30.00	1.20	0.00	0.00	0.00	0.00	0.00	0.00	2.33
CHURCHPARA COLONEY	100000	61	1	3.68	15.00	0.34	15.00	0.42	10.00	0.37	0.00	0.00	0.00	0.00	1	0.02	30.00	1.20	0.00	0.00	0.00	0.00	0.00	0.00	6.02
BAPUJI COLONEY	100000	29	13	47.84	50.00	1.15	15.00	0.42	10.00	0.37	0.00	0.00	0.00	0.00	13	0.20	40.00	1.60	0.00	0.00	0.00	0.00	0.00	0.00	51.58
NORTH KRISHNAPALLY	125000	58	3	11.04	15.00	0.34	15.00	0.42	10.00	0.37	0.00	0.00	0.00	0.00	3	0.05	30.00	1.20	0.00	0.00	0.00	0.00	0.00	0.00	13.42

Name of Slum	USHA		HOUSING		PHYSICAL INFRASTRUCTURE																				Grand Total (Rs. in lakh)	
	Area (Sq.m)	Number of total Households (including pucca) as per USHA	Dwelling Units (@ Rs.3.68 Lakh/ each)		Drainage (M) (Rs.2287.00/M) (Section - 300x300)		Drainage (M) (Rs.2817.00/M) (Section - 400x400)		Drainage (M) (Rs.3651.00/M) (Section - 450x600)		Drainage (M) (Rs.16480.00/M) (Section - 1200x1200)		Drainage (M) (Rs.13513.00/M) (Section - 1200x1800)		Internal Pipeline (@ Rs. 1572.00/M)		2.5m Wide Concrete Roads (@ Rs. 3990.00/M)		4.0m Wide Concrete Roads (@ Rs. 5080.00/M)		6.0m Wide Premix Roads (@ Rs.2870.00/M)		15.0m Wide Premix Roads (@ Rs.6337.00/M)			
			Qty.	Amt.	Qty.	Amt.	Qty.	Amt.	Qty.	Amt.	Qty.	Amt.	Qty.	Amt.	Qty.	Amt.	Qty.	Amt.	Qty.	Amt.	Qty.	Amt.	Qty.	Amt.		Qty.
PIRLJPUR HAJIZON BASTI	75000	36	0	0.00	40.00	0.92	15.00	0.42	10.00	0.37	0.00	0.00	0.00	0.00	0	0.00	40.00	1.60	0.00	0.00	0.00	0.00	0.00	0.00	0.00	3.30
MOKDMPUR	32000	12	0	0.00	15.00	0.34	15.00	0.42	10.00	0.37	0.00	0.00	0.00	0.00	0	0.00	30.00	1.20	0.00	0.00	0.00	0.00	0.00	0.00	0.00	2.33
DHOPAPRA	78000	13	0	0.00	15.00	0.34	15.00	0.42	10.00	0.37	0.00	0.00	0.00	0.00	0	0.00	30.00	1.20	0.00	0.00	0.00	0.00	0.00	0.00	0.00	2.33
BALUCHAR NICHIPARA	78000	164	0	0.00	15.00	0.34	15.00	0.42	10.00	0.37	0.00	0.00	0.00	0.00	0	0.00	30.00	1.20	0.00	0.00	0.00	0.00	0.00	0.00	0.00	2.33
OLD F.C.I OFFCE PARA	21000	19	0	0.00	15.00	0.34	15.00	0.42	10.00	0.37	0.00	0.00	0.00	0.00	0	0.00	30.00	1.20	0.00	0.00	0.00	0.00	0.00	0.00	0.00	2.33
BURNING GHAT AREA	24000	44	0	0.00	14.50	0.33	15.00	0.42	10.00	0.37	0.00	0.00	0.00	0.00	0	0.00	30.00	1.20	0.00	0.00	0.00	0.00	0.00	0.00	0.00	2.32
	5064000	6707	881	3242.08	1439.50	33.07	1505.00	42.40	1010.00	36.88	470.00	77.46	80.00	10.81	881.00	13.85	2920.00	116.51	260.00	13.16	375.00	9.64	86.00	5.49	3601.33	

Ranab Rabidey
 Sub-Assistant Engineer(C)
 English Bazar municipality
 MALDA

ENGLISHBAZAR MUNICIPALITY

WORK AND COST SUMMARY - NON SLUM WISE DETAILS

CLUSTER-I

		HOUSING		PHYSICAL INFRASTRUCTURE										
Sl No.	Non Slum	Dwelling Units (@ Rs.3.68 Lakh/ each)		Drainage (M) (Rs.2297.00/M) (Section - 300x300)		Drainage (M) (Rs.2817.00/M) (Section - 400x400)		Drainage (M) (Rs.3651.00/M) (Section - 450x600)		Internal Pipeline (@ Rs. 1572.00/M)		2.5 m Concrete Roads (@ Rs. 3990.00/M)		Grand Total (Rs. In lakh)
		Qty.	Amt.	Qty.	Amt.	Qty.	Amt.	Qty.	Amt.	Qty.	Amt.	Qty.	Amt.	
1	W/No-01	28	103.04	10.00	0.23	10.00	0.28	5.00	0.18	28	0.44	10	0.40	104.57
2	W/No-02	20	73.60	10.00	0.23	10.00	0.28	5.00	0.18	20	0.31	10	0.40	75.01
3	W/No-03	9	33.12	20.00	0.46	15.67	0.44	10.00	0.37	9	0.14	20	0.80	35.33
4	W/No-04	0	0.00	10.00	0.23	8.67	0.24	5.00	0.18	0	0.00	10	0.40	1.06
5	W/No-05	0	0.00	10.00	0.23	7.00	0.20	5.00	0.18	0	0.00	10	0.40	1.01
6	W/No-06	6	22.08	20.00	0.46	15.67	0.44	10.00	0.37	6	0.09	20	0.80	24.24
7	W/No-07	43	158.24	20.00	0.46	15.67	0.44	10.00	0.37	43	0.68	40	1.60	161.78

8	W/No-08	4	14.72	20.00	0.46	40.00	1.13	10.00	0.37	4	0.06	40	1.60	18.33
9	W/No-09	0	0.00	20.00	0.46	15.67	0.44	10.00	0.37	0	0.00	20	0.80	2.06
10	W/No-10	9	33.12	20.00	0.46	21.00	0.59	10.00	0.37	9	0.14	20	0.80	35.48
11	W/No-11	21	77.28	20.00	0.46	15.67	0.44	10.00	0.37	21	0.33	20	0.80	79.67
12	W/No-12	6	22.08	20.00	0.46	15.67	0.44	10.00	0.37	6	0.09	20	0.80	24.24
13	W/No-13	0	0.00	10.00	0.23	8.67	0.24	5.00	0.18	0	0.00	10	0.40	1.06
14	W/No-14	11	40.48	10.00	0.23	7.00	0.20	5.00	0.18	11	0.17	10	0.40	41.66
15	W/No-15	10	36.80	20.00	0.46	15.67	0.44	10.00	0.37	10	0.16	20	0.80	39.02
16	W/No-16	20	73.60	20.00	0.46	15.67	0.44	10.00	0.37	20	0.31	20	0.80	75.98
17	W/No-17	8	29.44	20.00	0.46	15.67	0.44	10.00	0.37	8	0.13	20	0.80	31.63
18	W/No-18	14	51.52	20.00	0.46	21.00	0.59	10.00	0.37	14	0.22	20	0.80	53.95
19	W/No-19	1	3.68	20.00	0.46	21.00	0.59	10.00	0.37	1	0.02	20	0.80	5.91

20	W/No-20	4	14.72	20.00	0.46	21.00	0.59	10.00	0.37	4	0.06	20	0.80	17.00
21	W/No-21	7	25.76	20.00	0.46	21.00	0.59	10.00	0.37	7	0.11	20	0.80	28.08
22	W/No-22	6	22.08	20.00	0.46	21.00	0.59	10.00	0.37	6	0.09	20	0.80	24.39
23	W/No-23	3	11.04	20.00	0.46	21.00	0.59	10.00	0.37	3	0.05	20	0.80	13.30
24	W/No-24	2	7.36	20.00	0.46	21.00	0.59	10.00	0.37	2	0.03	20	0.80	9.61
25	W/No-25	12	44.16	20.00	0.46	20.04	0.56	10.00	0.37	12	0.19	20	0.80	46.54
26	W/No-26	0	0.00	20.00	0.46	15.67	0.44	10.00	0.37	0	0.00	20	0.80	2.06
27	W/No-27	8	29.44	20.00	0.46	15.67	0.44	10.00	0.37	8	0.13	20	0.80	31.63
28	W/No-28	8	29.44	20.00	0.46	15.67	0.44	10.00	0.37	8	0.13	20	0.80	31.63
29	W/No-29	2	7.36	20.00	0.46	15.74	0.44	10.00	0.37	2	0.03	20	0.80	9.46
	TOTAL	262	964.16	520.00	11.94	483.16	13.61	260.00	9.49	262	4.12	560.00	22.34	1025.67

Prafulla Rabidas
 Sub-Assistant Engineer(C)
 English Bazar Municipality
 MALDA

ENGLISH BAZAR MUNICIPALITY

PMAY (HFA-2022)

SL-NO	SLUM NAME	SLUM CODE	DWELLING UNIT (Nos)	INFASTRUCTURES									
				WATER CONNEC TION (Nos)	DRAINAGE(In Meter) (300X300 Section)	DRAINAGE(In Meter) (400X400 Section)	DRAINAGE(In Meter) (450X600 Section)	DRAINAGE(In Meter) (1200X1800 Section)	DRAINAGE(In Meter) (1200X2200 Section)	4 METER WIDE CONCRETE ROADS (In Meter)	2.5 METER WIDE CONCRETE ROADS (In Meter)	6 METER WIDE PREMIX ROADS (In Meter)	15 METER WIDE PREMIX ROADS (In Meter)
1	MAHESHPUR BAGANPARA	(S-1)	20	20	15.00	15.00	10.00	0.00	0.00	0.00	30.00	0.00	0.00
2	MAHESHPUR GADUAMORE	(S-2)	29	29	15.00	15.00	10.00	0.00	0.00	0.00	30.00	0.00	0
3	JAGADISHPUR	(S-3)	1	1	15.00	15.00	10.00	0.00	0.00	0.00	30.00	0.00	0
4	FIRM AREA	(S-4)	17	17	15.00	40.00	10.00	0.00	0.00	0.00	40.00	0.00	86
5	GREEN PARK	(S-5)	0	0	15.00	40.00	10.00	0.00	0.00	0.00	40.00	0.00	0
6	MAHESHTALA	(S-6)	12	12	15.00	40.00	10.00	0.00	0.00	0.00	40.00	0.00	0
7	KAMARPARA GHAT	(S-7)	3	3	15.00	40.00	10.00	0.00	0.00	0.00	40.00	0.00	0
8	SOUTH KRISHNAPALLY	(S-8)	18	18	15.00	15.00	10.00	0.00	0.00	0.00	30.00	0.00	0
9	HALDERPARA	(S-9)	0	0	15.00	15.00	10.00	0.00	0.00	0.00	30.00	0.00	0
10	KRISHNAPALLY	(S-10)	1	1	15.00	15.00	10.00	0.00	0.00	0.00	30.00	0.00	0
11	BAPUJI COLONEY	(S-11)	1	1	15.00	15.00	10.00	0.00	0.00	0.00	30.00	0.00	0
12	NETAJI COLONEY	(S-12)	5	5	15.00	15.00	10.00	0.00	0.00	0.00	30.00	0.00	0
13	GODRAILPARA	(S-13)	2	2	15.00	15.00	10.00	0.00	0.00	0.00	30.00	0.00	0
14	SOUTH MALANCHAPALLY	(S-14)	26	26	15.00	15.00	10.00	0.00	0.00	0.00	30.00	0.00	0
15	2 NO GOVT COLONEY(PART)	(S-15)	7	7	15.00	15.00	40.00	0.00	0.00	0.00	30.00	0.00	0
16	KRISHNAKALITALA	(S-16)	4	4	15.00	15.00	10.00	0.00	0.00	0.00	30.00	0.00	0
17	SINGHTALA	(S-17)	4	4	15.00	15.00	10.00	0.00	0.00	0.00	30.00	0.00	0
18	PIROJPUR (SOUTH)	(S-18)	11	11	15.00	15.00	10.00	0.00	0.00	0.00	30.00	0.00	0

	SINGATALA	(S-19)	7	7	15.00	15.00	10.00	0.00	0.00	0.00	30.00	0.00	0
20	PIRIJPUR (NORTH)	(S-20)	4	4	15.00	15.00	10.00	0.00	0.00	0.00	30.00	0.00	0
21	FELA MASTERPARA	(S-21)	1	1	15.00	15.00	10.00	0.00	0.00	0.00	30.00	0.00	0
22	SAHISTULI LANE	(S-22)	7	7	15.00	15.00	10.00	0.00	0.00	0.00	30.00	0.00	0
23	AUTULMARKET TETULTALA	(S-23)	0	0	15.00	15.00	10.00	0.00	0.00	0.00	30.00	0.00	0
24	GREEN PARK	(S-24)	0	0	15.00	15.00	10.00	0.00	0.00	0.00	30.00	0.00	0
25	MANASHATALA	(S-25)	0	0	15.00	15.00	10.00	0.00	0.00	0.00	30.00	0.00	0
26	BALUCHAR(S)	(S-26)	20	20	15.00	15.00	10.00	0.00	0.00	180.00	30.00	0.00	0
27	KAMARPARA GHAT	(S-28)	10	10	15.00	15.00	10.00	0.00	0.00	0.00	30.00	0.00	0
28	NORTH BALUCHAR	(S-31)	56	56	15.00	15.00	10.00	40.00	0.00	40.00	30.00	-0.00	0
29	NORTHBABUCHAR MUCHIPARA	(S-33)	0	0	15.00	15.00	10.00	0.00	0.00	0.00	30.00	0.00	0
30	NICHPARA	(S-35)	0	0	15.00	15.00	10.00	0.00	0.00	0.00	30.00	0.00	0
31	IMAMBARI LANE	(S-36)	5	5	15.00	15.00	10.00	0.00	0.00	0.00	30.00	0.00	0
32	BAKSHATULI LANE	(S-37)	1	1	15.00	15.00	10.00	0.00	0.00	0.00	30.00	0.00	0
33	BAKSHATULI LANE	(S-38)	5	5	15.00	15.00	10.00	0.00	0.00	0.00	30.00	0.00	0
34	KUTUBPUR NAYAGRAM	(S-39)	10	10	15.00	15.00	10.00	0.00	0.00	0.00	30.00	0.00	0
35	HARI TALA	(S-40)	0	0	15.00	15.00	10.00	0.00	0.00	0.00	30.00	0.00	0
36	MISTRIPARA	(S-41)	0	0	15.00	15.00	10.00	0.00	0.00	0.00	30.00	0.00	0
37	ARABINDA COLONEY	(S-43)	8	8	15.00	15.00	10.00	0.00	0.00	0.00	30.00	0.00	0
38	BALUCHAR	(S-44)	9	9	15.00	15.00	10.00	40.00	0.00	40.00	30.00	0.00	0
39	BABUPARA	(S-45)	3	3	15.00	15.00	10.00	0.00	0.00	0.00	30.00	0.00	0
40	MUSLIMPARA	(S-48)	4	4	15.00	15.00	10.00	0.00	0.00	0.00	30.00	0.00	0
41	GOSHAIGHAT	(S-49)	3	3	15.00	15.00	10.00	0.00	0.00	0.00	30.00	0.00	0
42	BANSHBARIMUCHI PARA	(S-50)	1	1	15.00	15.00	10.00	0.00	0.00	0.00	30.00	0.00	0
43	MIRCHACK	(S-51)	3	3	15.00	15.00	10.00	0.00	0.00	0.00	30.00	0.00	0
44	SARADAPALLY	(S-52)	20	20	15.00	15.00	10.00	0.00	0.00	0.00	30.00	0.00	0
45	CHURIPATTY(B.S ROAD)	(S-54)	2	2	15.00	15.00	10.00	0.00	370.00	0.00	30.00	0.00	0
46	BANGALTULI(BOTHSIDE OF NAKADRAIN)	(S-55)	6	6	15.00	15.00	10.00	0.00	0.00	0.00	30.00	0.00	0
47	BIBIGRAM	(S-56)	4	4	15.00	15.00	10.00	0.00	0.00	0.00	30.00	0.00	0
48	RISHIPARA	(S-57)	0	0	15.00	15.00	10.00	0.00	0.00	0.00	30.00	0.00	0
49	BIBIGRAM	(S-58)	6	6	15.00	15.00	10.00	0.00	0.00	0.00	30.00	0.00	0
50	MAHESHMATI	(S-59)	16	16	15.00	15.00	10.00	0.00	0.00	0.00	30.00	0.00	0
51	HATHKHOLA CHOUDHURYPARA	(S-60)	0	0	15.00	15.00	10.00	0.00	0.00	0.00	30.00	0.00	0
52	MAHESHMATI	(S-61)	29	29	15.00	15.00	10.00	0.00	0.00	0.00	30.00	0.00	0

HYDERPUR	(S-62)	15	15	15.00	15.00	10.00	0.00	0.00	0.00	30.00	0.00	0
SANKOPARA	(S-63)	4	4	15.00	15.00	10.00	0.00	0.00	0.00	30.00	0.00	0
55 MIRCHACK	(S-64)	8	8	15.00	15.00	10.00	0.00	0.00	0.00	30.00	0.00	0
56 HYDERPUR	(S-65)	13	13	15.00	15.00	10.00	0.00	0.00	0.00	30.00	0.00	0
57 KHOTABARI	(S-67)	9	9	15.00	15.00	40.00	0.00	0.00	0.00	40.00	0.00	0
58 S.M PALLY	(S-69)	5	5	15.00	15.00	40.00	0.00	0.00	0.00	40.00	0.00	0
59 NEW GAYESHPUR	(S-70)	23	23	15.00	15.00	10.00	0.00	0.00	0.00	30.00	0.00	0
60 GAYESHPUR	(S-71)	15	15	15.00	15.00	10.00	0.00	0.00	0.00	30.00	0.00	0
61 SUKANTA PALLY	(S-72)	51	51	15.00	15.00	10.00	0.00	0.00	0.00	30.00	0.00	0
62 MASJIDPARA	(S-73)	6	6	15.00	15.00	10.00	0.00	0.00	0.00	30.00	0.00	0
63 MAHALDARPARA	(S-74)	14	14	15.00	15.00	10.00	0.00	0.00	0.00	30.00	0.00	0
64 KHASHPARA	(S-75)	0	0	15.00	15.00	10.00	0.00	0.00	0.00	30.00	0.00	0
65 MAHANANDAPALLY	(S-76)	18	18	15.00	15.00	10.00	0.00	0.00	0.00	30.00	0.00	0
66 KULDIPMISRA COLONEY	(S-83)	26	26	15.00	15.00	10.00	0.00	0.00	0.00	30.00	0.00	0
67 TELIPUKUR	(S-84)	28	28	15.00	15.00	10.00	0.00	0.00	0.00	30.00	0.00	0
68 JAHAZ FIELD	(S-86)	24	24	15.00	15.00	10.00	0.00	0.00	0.00	30.00	0.00	0
69 BISHGHAR	(S-87)	0	0	15.00	15.00	10.00	0.00	0.00	0.00	30.00	0.00	0
70 NETAJI COLONEY	(S-90)	0	0	15.00	15.00	10.00	0.00	0.00	0.00	30.00	0.00	0
71 BURABURI GHOSHPARA	(S-97)	0	0	15.00	15.00	10.00	0.00	0.00	0.00	30.00	0.00	0
72 BURABURITALA	(S-98)	63	63	15.00	15.00	10.00	0.00	100.00	0.00	30.00	0.00	0
73 NETAJIPARA	(S-99)	10	10	15.00	15.00	10.00	0.00	0.00	0.00	30.00	0.00	0
74 KULIPARA	(S-100)	27	27	15.00	15.00	10.00	0.00	0.00	0.00	100.00	375.00	0
75 GHORAPIR	(S-106)	11	11	15.00	15.00	10.00	0.00	0.00	0.00	30.00	0.00	0
76 ROYPARA	(S-107)	21	21	15.00	15.00	10.00	0.00	0.00	0.00	30.00	0.00	0
77 GANDHIPARK	(S-104)	5	5	15.00	15.00	10.00	0.00	0.00	0.00	30.00	0.00	0
78 CHANDANPARK	(S-105)	0	0	15.00	15.00	10.00	0.00	0.00	0.00	30.00	0.00	0
79 KALTAPARA	(S-77)	26	26	15.00	40.00	10.00	0.00	0.00	0.00	40.00	0.00	0
80 MUSHAPARA	(S-93)	10	10	15.00	15.00	10.00	0.00	0.00	0.00	30.00	0.00	0
81 SARBAMANGALA PALLY(W)	(S-94)	17	17	15.00	15.00	10.00	0.00	0.00	0.00	30.00	0.00	0
82 CHURCHPARA	(S-95)	14	14	15.00	15.00	10.00	0.00	0.00	0.00	30.00	0.00	0
83 DALGHUTNIPARA	(S-96)	0	0	15.00	15.00	10.00	0.00	0.00	0.00	30.00	0.00	0
84 CHURCHPARA COLONEY	(S-116)	1	1	15.00	15.00	10.00	0.00	0.00	0.00	30.00	0.00	0
85 BAPUJI COLONEY	(S-101)	13	13	50.00	15.00	10.00	0.00	0.00	0.00	40.00	0.00	0
86 NORTH KRISHNAPALLY	(S-109)	3	3	15.00	15.00	10.00	0.00	0.00	0.00	30.00	0.00	0
87 PIRIJPUR HAJIZON BASTI	(S-114)	0	0	40.00	15.00	10.00	0.00	0.00	0.00	40.00	0.00	0
88 MOKDMPUR	(S-27)	0	0	15.00	15.00	10.00	0.00	0.00	0.00	30.00	0.00	0
89 DHOPAPRA	(S-29)	0	0	15.00	15.00	10.00	0.00	0.00	0.00	30.00	0.00	0
90 BALUCHAR NICHIPARA	(S-30)	0	0	15.00	15.00	10.00	0.00	0.00	0.00	30.00	0.00	0
91 OLD F.C.I OFFCE PARA	(S-32)	0	0	15.00	15.00	10.00	0.00	0.00	0.00	30.00	0.00	0
92 BURNING GHAT AREA	(S-34)	0	0	14.50	15.00	10.00	0.00	0.00	0.00	30.00	0.00	0
TOTAL		881	881	1439.50	1505.00	1010.00	80.00	470.00	260.00	2920.00	375.00	86.00

SL. NO	NON- SLUM	SLUM CODE	DWELLING UNIT	INFASTRUCTURES				
				WATER CONNEC TION (Nos)	DRAINAGE(In Meter) (300X300 Section)	DRAINAGE(In Meter) (400X400 Section)	DRAINAGE(In Meter) (450X600 Section)	ROADS (In Meter)
1	Ward No - 1	Non Slum	28	28	10	10.00	5.00	10
2	Ward No - 2	Non Slum	20	20	10	10.00	5.00	10
3	Ward No - 3	Non Slum	9	9	20	15.67	10.00	20
4	Ward No - 4	Non Slum	0	0	10	8.67	5.00	10
5	Ward No - 5	Non Slum	0	0	10	7.00	5.00	10
6	Ward No - 6	Non Slum	6	6	20	15.67	10.00	20
7	Ward No - 7	Non Slum	43	43	20	15.67	10.00	40
8	Ward No - 8	Non Slum	4	4	20	40.00	10.00	40
9	Ward No - 9	Non Slum	0	0	20	15.67	10.00	20
10	Ward No - 10	Non Slum	9	9	20	21.00	10.00	20
11	Ward No - 11	Non Slum	21	21	20	15.67	10.00	20
12	Ward No - 12	Non Slum	6	6	10	8.67	5.00	10
13	Ward No - 13	Non Slum	0	0	10	7.00	5.00	10
14	Ward No - 14	Non Slum	11	11	20	15.67	10.00	20
15	Ward No - 15	Non Slum	10	10	20	15.67	10.00	20
16	Ward No - 16	Non Slum	20	20	20	15.67	10.00	20
17	Ward No - 17	Non Slum	8	8	20	15.67	10.00	20
18	Ward No - 18	Non Slum	14	14	20	21.00	10.00	20
19	Ward No - 19	Non Slum	1	1	20	21.00	10.00	20
20	Ward No - 20	Non Slum	4	4	20	21.00	10.00	20
21	Ward No - 21	Non Slum	7	7	20	21.00	10.00	20
22	Ward No - 22	Non Slum	6	6	20	21.00	10.00	20
23	Ward No - 23	Non Slum	3	3	20	21.00	10.00	20
24	Ward No - 24	Non Slum	2	2	20	21.00	10.00	20
25	Ward No - 25	Non Slum	12	12	20	20.04	10.00	20
26	Ward No - 26	Non Slum	0	0	20	15.67	10.00	20
27	Ward No - 27	Non Slum	8	8	20	15.67	10.00	20
28	Ward No - 28	Non Slum	8	8	20	15.67	10.00	20
29	Ward No - 29	Non Slum	2	2	20	15.74	10.00	20
	TOTAL		262	262	510	473.16	255.00	550

Pranab Rabidas
Sub-Assistant Engineer(C)
English Bazar Municipality
MALDA

ENGLISH BAZAR MUNICIPALITY

PMAY (HFA-2022)

SL. NO	DESCRIPTION OF WORK	QUANTITY	UNIT	RATE PER UNIT (In Rs.)	TOTAL COST (Rs. In lakh)
1	WATER CONNECTION	1143	Nos	1572.00	17.97
2	TOILET FACILITIES	No	NO	-	
3	ELCTRIC POLES WITH CONNECTION OF	No	NO	-	
4	ROADS				
4.1	2.5 METER WIDE CONC ROAD	3480.00	METER	3990.00	138.85
4.2	4.0 METER WIDE CONC ROAD	260.00	METER	5060.00	13.16
4.3	6.0 METER WIDE PRIMIX ROAD	375.00	METER	2570.00	9.64
4.4	15.0 METER WIDE PREMIX ROAD	86.00	METER	6387.00	5.49
5	DRAINS				
5.1	300 X 300	1959.50	METER	2297.00	45.01
5.2	400 X 400	1988.16	METER	2817.00	56.01
5.3	450 X 600	1270.00	METER	3651.00	46.37
5.4	1200 X 1800	80.00	METER	13513.00	10.81
5.5	1200 X 2200	470.00	METER	16480.00	77.46
Total =					420.76

Pranab Baridari
Sub-Assistant Engineer(C)
English Bazar municipality
MALDA

FUND FLOW PATTERN

Rupees in lakhs

SL. NO	NAME OF THE SCHEME	ESTIMATE D COST	YEAR				
			1st Year (2015-2016)				
			GOI	GOWB	ULB	Benifici aries	Total
1	Housing for All Project, Englishbazar Municipality	4626.86	1714.50	2416.30	210.31	285.75	4626.86
	Total	4626.86	1714.50	2416.30	210.31	285.75	4626.86

YEARWISE PHASING OF FUND

Rupees in lakhs

YEAR	RELEASE OF FUND				
	GOI	GOWB	ULB	Benificiari es	TOTAL
1st Year (2015-2016)	1714.50	2416.30	210.31	285.75	4626.86
0	0.00	0.00	0.00	0.00	0.00
TOTAL	1714.50	2416.30	210.31	285.75	4626.86

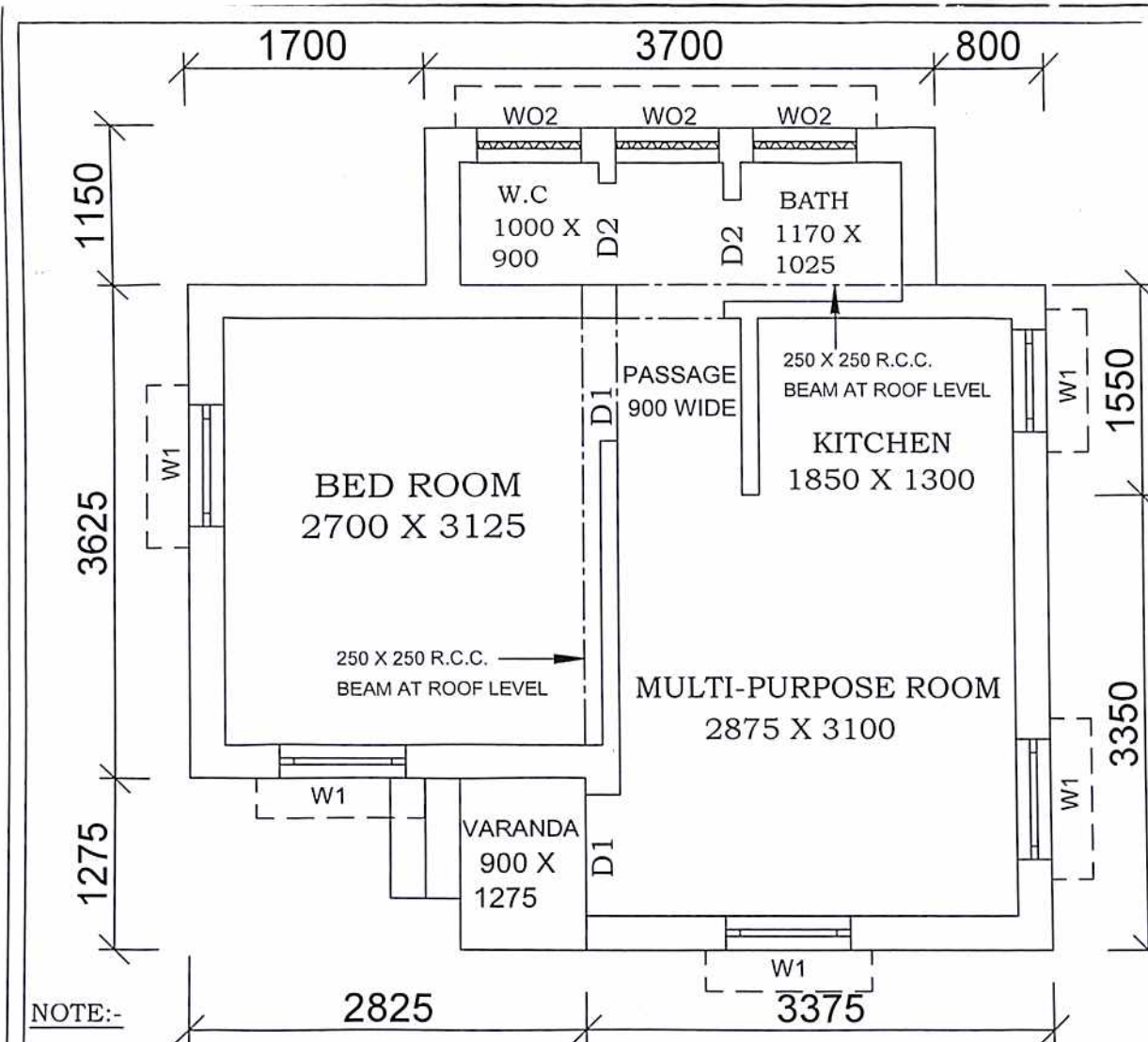
Pranab Das
Sub-Assistant Engineer(C)
English Bazar Municipality
MALDA

Vice Chairman
English Bazar Municipality
MALDA

REQUIREMENT OF FUND

Rupees in lakhs

SL. NO	NAME OF THE SCHEME	1st Year (2015-2016)	0	TOTAL
1	Housing for All Project, Englishbazar Municipality	4626.86	0.00	4626.86
Total		4626.86	0.00	4626.86



NOTE:-

1. ALL WINDOW OPENINGS (W1&W2) WILL BE PROVIDED WITH Z-BATTEN SHUTTERS.
2. ALL DOORS (D1&D2) - 25TH Z-BATTEN SHUTTERS, SINGLE LEAF.
3. WO2 - OPENING PROVIDED WITH R.C.C. JALLI.
4. PLINTH HEIGHT - 450 TH.
5. CEILING HEIGHT - 2750 TH.
6. MAIN WALL - 250 TH.
7. PARTITION WALL - 125 TH.
8. ROOF SLAB, BEAM, LINTEL, ETC. WITH REINFORCED CEMENT CONCRETE M20 GRADE.
9. FLOOR OF VERANDAH, WC, BATH, & KITCHEN ROOM TO BE KEPT 15 MM BELOW THE FLOOR LEVEL OF ROOM & PASSAGE.
10. 100 MM TH. PIECE LINTEL OVER OPENING HAVE BEEN PROVIDED.
11. ALL DIMENSION ARE IN MM.

Pranab Barik
Sub-Assistant Engineer(C)
English Bazar Municipality
MALDA

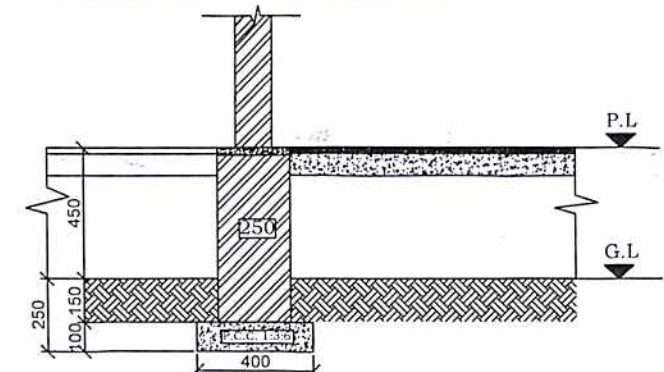
DOORS & WINDOWS SCHEDULE	
MARKING	DIMENSION
W1	900 X 900
W2	750 X 900
WO2	750 X 750
D1	900 X 2100
D2	750 X 2100

FLOOR AREA - 25.37 SQM.

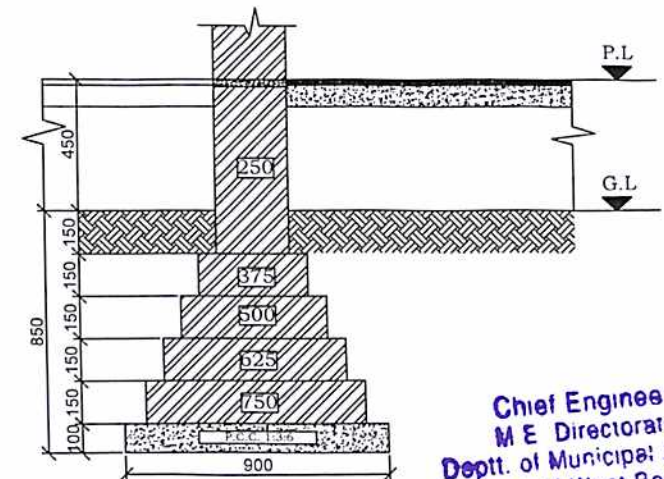
BUILT UP AREA - 32.18 SQM.

Vice-Chairman
English Bazar Municipality
MALDA

FOUNDATION DETAILS



125 MM THK. BRICK WALL



250 MM THK. BRICK WALL

Chief Engineer
M E Directorate
Deptt. of Municipal Affa.
Govt. of West Bengal

PRADHAN MANTRI AWAS YOJANA

HOUSING FOR ALL (URBAN)

OFFICE OF THE CHIEF ENGINEER
MUNICIPAL ENGINEERING DIRECTORATE

GOVT. OF WEST BENGAL

DWG. NO.

SCALE :- 1:50 & 1:25

DETAILED ESTIMATE FOR THE CONSTRUCTION OF SINGLE UNIT DWELLING HOUSE

Pradhan Mantri Awas Yojana Housing For All (Urban)

Total Covered Area- 32.18 sq.m (With Electrical Works)

Reference of Schedule of Rates : PWD (W.B.), Schedule of Rates Building & Sanitary w.e.f-01.07.2014 & Corrigenda
(Kolkata /24 Pgs (N & S)/ Kalyani Sub Div.)

Floor Area 25.37 sqm

SL No.	Description of Works	Quantity	Unit	Rate (Rs.)	Amount (Rs.)
1	Earthwork in excavation in foundation trenches or drains, in all sorts of soil (Including mixed soil but excluding laterite or sandstone) including removing spreading or stacking the spoils within a lead of 75 m as directed including trimming the sides of trenches, levelling, dressing and ramming the bottom, bailing out water etc. as required complete. a) Depth of excavation not exceeding 1500mm . SOR, PWD, P-1, I -2 a	13.000	%cu.m	12047.00	1566.11
2	Earth work in filling in foundation trenches or plinth with good earth in layers not exceeding 150 mm. including watering and ramming etc. layer by layer complete.(Payment to be made on the basis of measurement of finished quantity of work) a) With earth obtained from excavation of foundation. SOR, PWD, P-1, T/3 a	11.120	%cu.m	7831.00	870.81
3	Supplying Laying Polithin Sheets etc. SOR, PWD, P-45, T - 13	22.000	sqm	25.00	550.00
4	Cement concrete with graded Stone ballast (40 mm.) excluding shuttering.a) In ground floor and foundation.6 : 3 : 1 proportion Pakur variety SOR, PWD, Page 24 ; Item -10 a	3.500	cu.m.	5823.00	20380.50
5	25 mm. thick damp proof with cement concrete (4:2:1) (with graded stone aggregate 10 mm. Normal size) and painting the top surface with a coat of bitumen using 1.7 kg. per sq.m. including heating the bitumen and cost and carriage of all materials complete. SOR, PWD, P-45, T-12	6.810	sqm,	297.00	2022.57
5	Brick work with 1st class bricks in cement mortar (6:1) a) In foundation and plinth. b) In super structure SOR, PWD, P-29, T -22(a), (b)	10.430 15.240	cum cum	5719.00 5943.00	59649.17 90571.32
7	125mm thick brick work with 1st. class bricks in cement mortar (4:1). a) In ground floor SOR, PWD, P-73, I -29	23.220	sq.m.	783.00	18181.26
8	Ordinary Cement concrete (mix 1:1.5:3) with graded stone chips (20 mm nominal size) excluding shuttering and reinforcement if any, in ground floor as per relevant IS codes. (i) Pakur Variety SOR, PWD, P-14, T -7(i)	3.940	cu.m.	6851.66	26995.54
	Reinforcements for reinforced concrete work in all sorts of structures including distribution bars, stirrups, binders etc. Including supply of rods, initial straightening and removal of loose rust (If necessary), cutting to requisite length, hooking and bending to correct shape, placing in proper position and binding with 16G black annealed wire at every inter-section, complete as per drawing and direction. (a) For works in foundation, basement and upto roof of ground floor / upto 4m. (i) Tor steel/Mild steel. SOR, PWD, P-27, T -15(i)	0.309	MT	60705.93	18775.74

Sl No.	Description of Works	Quantity	Unit	Rate (Rs.)	Amount (Rs.)
10	Hire and labour charges for shuttering with centreing and necessary staging upto 4 m. using approved stout props and thick hard wood planks of approved thickness with required bracing for concrete slabs, beams, columns, lintels curved or straight including fitting, fixing and striking out after completion of works. (upto roof of ground floor). (When the height of a particular floor is more than 4 m. the equivalent floor ht. shall be taken as 4 m. and extra for works beyond the initial 4 m. ht. shall be allowed under 12(e) for every 4 m. or part thereof.) SOR, PWD, P-66, T -12(a) 25 mm. to 30 mm. thick wooden shuttering as per decision & direction of Engineer-in-charge. Ground Floor	37.063	M ²	360.00	13342.68
11	Plaster (to wall, floor, ceiling etc.) with sand and cement mortar including rounding off or chamfering corners as directed and raking out joints or roughening of concrete surface, including throating, nosing and drip course where necessary . In ground floor. A) With 6:1 cement mortar. a) Inside wall 20 mm thick plaster SOR, PWD, P-151, T -2 (i)(b) b) Out side Wall, 15mm th. SOR, PWD, P-151, I -2 (i)(c) B)10mm th ceiling plaster (4:1) SOR, PWD, P-151, I -2 (i)(c)	116.940 111.950 23.330	sq.m. sq.m. sq.m.	181.00 156.00 140.00	21166.14 17464.20 3266.20
12	Neat cement punning about 1.5mm thick in wall, dado, window, sills, floor, drain etc. SOR, PWD, P-152, I -8	26.700	sq.m.	38.00	1014.60
13	Artificial stone in floor,dado, staircase etc. with cement concrete (4:2:1) with stone chips laid in panels as directed with topping made with ordinary or white cement (as necessary) and marble dust in proportion (2:1) including smooth finishing and rounding off corners and including application of cement slurry before flooring works, using cement @ 1.75 kg./sq.m. all complete including all materials and labour. In ground floor. 3 mm. thick topping (High polishing grinding on this item is not permitted) with ordinary cement. 20mm thick SOR, PWD, P-40, I -3 (i)	26.490	sq.m.	265.00	7019.85
14	Supplying, fitting & fixing MS clamp for fixing door and window frame made of flat bent bar, end bifurcated, fixed in cement concrete with stone chips (4:2:1)a fitted and fixed complete as per direction. 40mm x 6mm x 125 mm length. (Cost of cement concrete will be paid separately) SOR, PWD, P-90, I -18 (c)	34	each	22.00	748.00
15	Wood work in door and window frame fitted and fixed complete including a protective coat of painting at the contact surface of the frame other Local wood SOR, PWD, P-85, T -1(i)	0.213	cu.m.	46171.00	9834.42
16	Panel Shutter of door & Window (each Panal Consisting Of single Plan without Join) 25 mm thick shutter with 12 mm thick Panal of size 30 to 45 cm. Other Local wood SOR, PWD, P-105, I -84 (iv)c	8.520	sq.m.	1567.00	13350.84
17	Iron butt hinges of approved quality fitted and fixed with steel screws, with ISI mark. a)75mm x 47mm x 1.70mm SOR, PWD, P-91, T -20(iv)	32.000	each	34.00	1088.00
18	Iron Socket Bolt of approved quality fitted and fixed complete. i) 150 mm long x 10 mm dia SOR, PWD P-93, I-25,c	11.000	each	71.00	781.00
19	White washing including cleaning and smoothening surface thoroughly (5 parts of stone lime and 1 part of shell lime should be used in the finishing coat). Two Coats SOR, PWD, P-155, I -3 (b)	124.960	%sq.m	1887.00	2358.00
20	Colour washing with ella with a coat of white wash priming including cleaning and smoothening surface thoroughly external surface One Coat SOR, PWD, P-155, I -4(ii)(a)	100.560	%sq.m	1514.00	1522.48

Sl. No.	Description of Works	Quantity	Unit	Rate (Rs.)	Amount (Rs.)
21	Priming one coat on timber, plastered or on steel or other metal surface with synthetic enamel/oil bound primer of approved quality including smoothening surfaces by sand papering etc. 1) On timber surface SOR, PWD, P - 162, I - 7(a) 2) On Steel Surface SOR, PWD, P - 162, I - 7(b)	21.690 2.700	sq.m. sq.m.	41.00 31.00	889.29 83.70
22	Painting with best quality synthetic enamel paint of approved make and brand including smoothening surface by sand papering etc. including using of approved putty etc. on the surface, if necessary : With super gloss (hi-gloss)-With any shade except white. a) On timber or plastered surface Two Coats b) On Steel surface Two Coats SOR, PWD, P - 162, - 8A(aii),(bii)	21.690 2.700	sq.m. sq.m.	89.00 86.00	1930.41 232.20
23	Iron hasp bolt of approved quality fitted and fixed complete (oxidised) with 16 mm dia with center bolt and round fitting. 300 mm long SOR, PWD, P-93, I - 27c	2.000	each	193.00	386.00
24	Precast piler concrete jally work as per design and manufacture's specification including moulding etc. with stone chips and necessary reinforcement shuttering complete including fitting, fixing in position in all floors. (a) 37.5 mm th. panels Cement & steel required for this item will not be issued by depts. SOR, PWD, P-32, I - 38 (b)	1.690	sq.m.	351.00	593.19
25	Supplying, fitting and fixing UPVC down pipes A type and fittings conforming to IS 13592-1992 with necessary clamps nails including making holes in walls, etc. and cutting trenches in any soil, through masonry concrete structure etc. If necessary and mending good damages including jointing with jointing materials (Spun yarn, valamold / bitumen / M. seal etc.) complete. P-173, I-21 A (ii), C(ii), D(ii) SOR, PWD, P173, I - 21 A (ii), C(ii), D(ii) I) UPVC Pipe 110 mm dia II) UPVC Bend 87.5 degree 110 mm dia III) UPVC Shoe 110 mm	3.000 2.000 1.000	Mtr. each each	291.00 162.00 128.00	873.00 324.00 128.00
26	M.S.or W.I. Ornamental grill of approved design joints continuously welded with M.S, W.I. Flats and bars of windows, railing etc. fitted and fixed with necessary screws and lugs in ground floor. Grill weighing 10 kg/sq m to 16 kg/m2 SOR, PWD, P - 76, I - 10 (I) (2.70sqm @ 10.5kg per sqm = 28.35 kg)	0.284	Qntl	8247.00	2342.15
27	Shallow water closet Indian pattern(I.P.W.C.) of approved make in white vitreous chinaware supplied ,fitted and fixed in position (excluding cost of concrete for fixing). 450 mm long SOR, PWD, (Sanitary) P - 65, I - 1 (III)	1.000	each	1062.00	1062.00
28	Foot-rest for water closet of size 275 mm X 125 mm with Artificial stone(4:2:1) with 6 mm stone chips and chequered including adding colour as necessary. SOR, PWD, (Sanitary) P - 66, I - 9	1.000	Pair	70.00	70.00
29	Supplying,fitting and fixing cast Iron 'P' or 'S' trap conforming to I.S. 3989 / 1970 and 1729 / 1964 including lead caulked joints and painting two coats to the exposed surface. S Trap 100 mm SOR, PWD, (Sanitary) P - 54, I - 14(B-iii)	1.000	each	923.00	923.00
30	Supplying, fitting fixing CI Round Gratings 150mm dia SOR, PWD, (Sanitary) P - 55, I - 18(II)	1.000	Each	100.00	100.00

SL No.	Description of Works	Quantity	Unit	Rate (Rs.)	Amount (Rs.)
	Construction of 2 circular leach pit of inside diameter 1000 mm. & a depth of 1000 mm. With a layer of 250 mm. Thick brick work with cement mortar (6:1) & honeycombed brick wall (4:1) at every alternate layer upto a height of 925 mm. From bottom and then 125 mm. thick brick wall (4:1) for a height of 300 mm. and covered with 75mm. RCC slab (4:2:1) with 8mm tor steel @ 150 mm. centre to centre both ways including plastering and neat cement punning on top of the slab and making hooking arrangement on slab for lifting of the slab if require as well as jointing the connection with the inspection pit (450 x 450) covered with 50mm thick RCC slab (4:2:1) with stone chips and necessary reinforcement and connected with 100 mm dia PVC pipe laid over rammed earth and then covered the pipe properly with powder earth including supplying fitting fixing fibre glass pan P-tap & polythene pipe as per requirement to connect with the inspection pit complete with all respect as per direction of EIC.(ANNEXURE-II)	1	Item	7544.00	7544.00
	TOTAL AMOUNT		Rs.		350000.36
	Say		Rs.		350000.00
	Add for Electrical Works (ANNEXURE-I)		Rs.		17858.00
	TOTAL AMOUNT		Rs.		367858.00
(Rupees Three lakh Sixty seven thousand Eight hundred & Fifty eight only)					

Pranab Rabin
Sub-Assistant Engineer
English Bazar Municipality
MALDA

[Signature]
Vice-chairman
English Bazar Municipality
MALDA

Chief Engineer
M E Directorate
Deptt. of Municipal Affairs
Govt. of West Bengal

Detailed Estimate for Single Dwelling unit
Floor area 25.36 sqm Built up area 32.18 sqm

	C/L of main outer wall			125 mm Partitionwall		Varandah C/L	
	4.65			3.375		1.275	
	0.8			1.15		0.9	
	1.15			1.15	2.3	2.175	
	3.45			2.187			
	1.15			1.9			
	1.7			1.387	5.474		
	3.375			11.149			
	1.275						
	2.825						
	3.125						
	23.5						
	X wall 1.25						
Sl.no.							
1	Earth workin excavation						
	250 mm wall						
	1	23.5	0.75	0.7	12.34		
		0.875	0.75	0.7	0.46		
		24.375			12.8	m ³	
	125 mm Wall						
		2.625	0.4	0.225	0.24		
	WC	0.4	0.4	0.225	0.04		
	Bath	0.65	0.4	0.225	0.06		
	5.474	0.75		0.225			
		4.724	0.4	0.225	0.43		
	Varanda	1.425	0.4	0.225	0.13		
					0.88		
	Step	0.5	0.9	0.075	0.034		
					13.715	m ³	
2	Soling						
		24.375	0.75		18.281		
		11.45	0.4		4.58		
					22.861		
3	Polythene sheet						
		2.575	3.125		8.047		
		2.875	2.625		7.547		
		2	1.65		3.3		
	passage	0.625	2.375		1.484		
	Bath&WC	2.7	0.9		2.43		
	Varndah	1.025	0.6		0.615		
	step	0.9	0.5		0.45		
					23.873		
4	Jhama concrete						
			18.28	0.075	1.371		
			4.58	0.075	0.344		
			23.93	0.075	1.795		
					3.51		
5	Earth work in filling 1/5 excavation						
			13.715	5	2.743		
			23.48	0.375	8.805		
					11.548	m ³	

6	B.W (6:1) in Foundation of plinth								
		23.5	0.625	14.6875					
		23.5	0.5	11.75					
		23.5	0.375	8.8125					
				35.25	0.15	5.288			
		23.5	0.25		0.525	3.084			
	X wall	0.938	0.625	0.586					
		1	0.5	0.5					
		1.063	0.375	0.399					
				1.485	0.15	0.223			
		1.125	0.25		0.525	0.148			
	125mm	3.125	0.25		0.525	0.41			
	Bath&WC	2	0.9	0.25	0.523	0.235			
	Kit	5.224	0.25		0.525	0.686			
	Vard	1.925	0.25		0.525	0.253			
	Steps	0.5	0.9		0.15	0.068			
		0.25	0.9		0.15	0.034			
						10.427	m3		
7	DPC	23.5							
		1.125							
		24.625		0.25		6.156			
		3.125							
		1.8							
		5.224							
		10.149		0.125		1.269			
						7.425			
	Less	0.9	0.25	0.225					
		0.9	0.125	0.113					
	3	0.75	0.125	0.281					
						0.619			
						6.806	sqm		
8	BW in super structure (6:1)								
		23.5							
		1.125							
		24.625	2.75	0.25	16.93				
	Parapet	23.8	0.075	0.25	0.446				
						17.376			
	Less opens								
	1	0.9	2.1	1.89					
	4	0.9	0.9	3.24					
	1	0.75	0.9	0.675					
	3	0.75	0.75	1.688					
				7.493	0.25	1.873			
	Lintel								
	1	1.525	1.525						
	4	1.2	4.8						
	1	1.05	1.05						
			7.375	0.25	0.1	0.184			
	Wo2								
	1	3.05	3.05	0.25	0.1	0.076			

					(-)	2.134			
	Net brick work						15.242	m ³	
9	125 th. Brick work (6:1)								
	room		3.125	2.6	8.125				
	kit		2.125	2.75	5.844				
			1.65	2.75	4.5375				
			1.45	2.65	3.8425				
	2		0.9	2.1	3.78				
						26.12875			
	Less opening								
	1 0.9		0.9						
	3 0.75		2.25						
			3.15	2.1	6.615				
	Lintel								
	1 1.3		1.3						
	1 1.025		1.025						
			2.325	0.1	0.2325				
					6.8475				
						19.28125			
	Parapet								
	23.5			0.15	3.525				
					22.806				
	passeege	0.75		0.55	0.4125				
					23.219		sqm		
10	Conc M-20								
	Roof slab								
	32.15	1.1475	31.003		0.1	3.1			
	Beam		3.625	0.25	0.15	0.136			
			2.575	0.25	0.1	0.064			
	Lintel						3.301		
	D1	1	1.525	1.525					
	W1	4	1.2	4.8					
	W2	1	1.05	1.05					
	WO2	1	3.05	3.05					
				10.425	0.25	0.1	0.261		
	D1	1	1.39	1.39					
	D2	1	1.025	1.025					
	D2	2	1.4	2.8					
	O2	1	0.875	0.875					
	D2	2		6.09	0.125	0.1	0.076		
	Chaja								
	W1	4	1.2	4.8					
	W2	1	1.03	1.03					
	D1	1	1.275	1.275					
	WO2	1	3.05	3.05					
				10.155	0.3	0.075	0.228		
							3.866	m ³	
11	Reinforcement								
		3.866	0.80%	1	7850	0.243	MT		

12	Shuttering								
	31	23.5	1.125						
			24.63	0.25					
	31			6.156	24.844				
	Side beam	2	3.125	0.15	0.9375				
		2	2.325	0.1	0.465				
	side slab	1	25.3	0.1	2.53				
	Lintel	1	0.9	0.25	0.225				
		1	1.525	0.1	0.153				
		1	1.275	0.35	0.446				
		1	0.3	0.05	0.015				
						29.615	sqm		
	4W1	4	0.9	0.25	0.9				
		4	1.2	0.1	0.48				
		4	1.2	0.35	1.68				
	2	4	0.3	0.05	0.12				
	1W2	1	0.75	0.25	0.188				
		1	1.05	0.1	0.105				
		1	1.05	0.35	0.368				
	2	1	0.3	0.05	0.03				
	WO2	3	0.75	0.25	0.563				
	1	1	3.05	0.1	0.305				
		1	3.05	0.35	1.068				
	2	1	0.3	0.05	0.03				
	Lintel 125 Wall								
	D1	1	0.9	0.125	0.113				
		2	1.3	0.1	0.26				
	D2	2	0.75	0.125	0.188				
	2	2	1.15	0.1	0.46				
	D2	2	0.75	0.125	0.188				
		2	1.9	0.1	0.38				
						7.423			
						37.038	sqm		
13	Plaster (6:1)								
	Out side 15 mmth.								
		2.85	1.125	0.45					
	25.3			4.425	111.953	sqm			
	Inside 20 mm th.								
	2	2.7	3.125	2.75	32.038				
	2	2.875	2.625	2.75	30.25				
	2	1.65	2.75	20.075					
	2	2.075	2.75	11.413					
	Above lintel								
	1	0.75	0.65	0.488					
	Bath								
	2	0.9	2.75	4.95					
	WC								
	1	2.95	2.75	8.113					
	1	2.25	2.75	6.188					
	4	2.2	0.9	7.92					
	T. 125 wall								

	2	0.9		0.125	0.225				
						121.658			
	Open out side less								
	3	0.75		2.1	4.725				
					(-)	4.725			
						116.933	sqm		
	Celling Plaster				24.47				
	Less				1.14				
						23.33	Sqm		
14	Neat cement punning								
	Out side	Plinth							
		25.3	0.45			11.385	Sqm	11.385	
	Inside		2.7	3.125					
			2	5.825	0.1	1.165	Sqm		
			2.875	2.625					
			2	5.5	0.1	1.1	Sqm		
	Kithen		2	1.65					
			2	3.65	0.45	3.285	Sqm		
			1	1.65	0.45	0.743	Sqm		
			2	2.075	0.1	0.415	Sqm		
	Varanda			1.775	0.1	0.178	Sqm		
	step WC		1	3	0.45	1.35	Sqm		
	Bath			3.5	2	7	Sqm		
				0.75	0.1	0.075	Sqm		
	In side punning						15.31	15.31	
	Total							26.695	Sqm
15	Art. Stone flooring								
	Floor area					25.37	sqm		
	Step		2 0.9	0.25		0.45			
	W1		4 0.9	0.1		0.36			
	W2		1 0.75	0.1		0.075			
	W3		3 0.75	0.1		0.225			
							26.48	Sqm	
16	Ms Clamp for door & window								
	D1+D2		4	6		24			
	W1+W2		5	2		10			
								34 nos.	
17	Wood work in Door & window frame								
	D1		2 5.1	10.2					
	D2		2 4.95	9.9					
	W1		4 3.6	14.4					
	W2		1 3.3	3.3					
				37.8	0.075	0.075	0.213	ms	
18	Z batten shutter								
	D1		2 0.775	2.025		3.139			
	D2		2 0.625	2.025		2.531			
	W1		4 0.775	0.775		2.403			
	W2		1 0.775	0.625		0.484			
							8.557	sqm	
19	Iron Butt Hinges								

	D1+D2					12		
	W1	4	4			16		
	W2	1	4			4		
							32 nos.	
20	Iron socket bolt							
	Door			6				
	Window			5				
							11 nos.	
21	White wash							
	Inside+Ceiling Plaster- inside punning							
		116.933	23.33	15.31		124.953	sqm	
22	Colour wash							
	Out side Plaster- out side punning							
		111.953	11.385			100.568	sqm	
23	Priming on timber surface							
	2	2 0.9	2.1		7.56			
	2	2 0.75	2.1		6.3			
	4	2 0.9	0.9		6.48			
	1	2 0.75	0.9		1.35			
						21.69	sqm	
24	Painting best quality on wooden surface							
	same sl.no. 23					21.69	sqm	
25	MS ornamental gril....10Kg-16 Kg							
	W1	4 0.75	0.75	2.25				
	W2	1 0.75	0.6	0.45				
				2.7				
				@12Kg/sqm		32.4	Kg	
26	Priming on Steel surface					2.7	sqm	
27	Painting best quality on steel surface					2.7	sqm	
	same sl.no. 24							
28	R.C.C. Shelf							
		1.75 0.5				0.875	sqm	
29	Roof treatment with cow dang							
				32.18				
	Deduct	1.14 (varanda)	1.14					
	Cornice	25 0.125	3.125					
			27.915			27.915	sqm	

Pranab Babbar
 Sub-Assistant Engineer (C)
 English Bazar Municipality
 MALDA

ESTIMATE FOR ELECTRICAL WORKS FOR ONE DWELLING UNIT UNDER RAY FM AY

(ANNEXURE-I)

Sl.No	Item of works	Unit	Rate	Quantity	Amount
1	Supplying & fitting polythene pipe complete with fittings as necessary. Under ceiling /beam/bound with 22SWG GI wire inclusive S & Drawing 1x18 SWG GI wire as fish wire inside the pipe & fittings and providing 55 mm dia disc of MS sheet (20SWG) having colour paint at one face first ended at the load point end of the polythene pipe with fish wire (synchronizing with roof/beam casting work of building construction) 19 mm dia 3 mm thick polythene pipe	RM	39.00	25.00	975.00
2	Powerckt wiring supplying and drawing 1 ; 1KV grade single core stranded FR PVC insulated & unseathed single core stranded Copper wire (Finolex make) 2 x 2.5 sqmm (PH & N) +1x1.5 sqmm (ECC) per laid polythene pipe and by the prelaid GI fish wire & making necessary connections as required.	RM	76.00	50.00	3800.00
3	Concealed Distribution wiring in in 2x1.5 sqmm single core standard *FR* insulated and unseathed cop per wire Finolex make & 1x1.5 sq mm single core stranded PVC insulated and unseathed cop per (Finolex make) wire used as ECC in 19 mm bore 3 mm thk. polythene pipe complete with all accessries embedded in wall smooth run to light / fan/call bell point with pino key type switchb (6 Amps) (Anchor make) fixed on sheet metal (16 SWG) Switch Board with bakelite/ perspex (wall maching colour) Top cover (3 mm thick) flushed in wall including mending all good damages to original finish Average per point 6.00 mt.	points	828.00	10.00	8280.00
4	Deistribution concealed wiring with 2x1.5 sq mm (PH & N) single core stranded FR PVC insulated & unsheathed single core strtranded 1.1 KV grade Copper Wire (finolex) & 1x1.5 sq mm (ECC) single core stranded (PH & N) 1.1 KV grade cu wire (finolex) & 1 x 1.5 sq mm single core stranded PVC insulated & unsheathed cu wire (finolex) used as ECC in 19 mm bore, 3 mm thick polythene pipe complete with all accessories embedded in wall 250 volt 5 amp 3 pin plug point including S & F 250 Volt 5 amp 3 pin flush type plug socket & piano key type swich (Anchor make) on existing switch board as mentioned sl. no.3	points	76.00	2.00	152.00
5	Supplying & drawing 1.1 KV grade single core strtranded FR PVC insulated & unseathed single core srtranded cu Wire 3x2.5 sq mm (finolex make) in the prelaid polythene pipe & by the prelaid GI fishwire & making necessary connection as required (CESC supply to consumer DP near to CESC & inside the room another DP near CESC & inside the room another DP of dwelling units)	RM	86.00	15.00	1290.00

SL.No.	Item of works	Unit	Rate	Quantity	Amount
SL.No.	Item of works	Unit	Rate	Quantity	Amount
6	Supplying Delivery & instalation on wall of 30/32 amp DP MCBof Havel's make with enclosed box along with all its necessary 1 connection complete.(Anchor)	nos	808.00	2	1616.00
7	Earthing in soft soil with 50 mm dia GI pipe (TATA make Medium) 3.64 mm th. X 3.04 Mtr long and 1 x 4 SWG GI (hot dip) wire (4 m long) 13 mmdia x 80 mm long GI bolts, double nuts, double washer including S & F 15 mm dia GI protection (1 mtr long) to be filled with bitumen partlyunder the ground level & partly above GL driven to an average depth of 3.65 m below the GL & restoring surface duly rammed.	each	1715.00	1	1715.00
8	Connecting the equipment to earth BUSbar inclusive S&F 10 SWG (Hot Dip) GI wire on wall /floor with a staples buried inside wall /floor as required & making connection to equipments with bolt, nut, washer, cable lugs etc. as required & mending good damages.	M	6.00	5	30.00
			TOTAL		17858.00
	Rupees Thirteen Thousand Eight Hundred Seventy Eight Only				17858.00

Pacornab Rabidab
 Sub-Assistant Engineer(C)
 English Bazar municipality
 MALDA

Cost Estimate for 2 Nos Leach Pit for single unit Dwelling Unit
P.W.D Schedule of Rates effect from 1st July 2014

(ANNEXURE-II)

SI No	Description of Items	Quantity	Unit	Rate	Amount
1	Earth work in excavation of foundation trenches or drains in all sorts of soil (including mixed soil but excluding or stacking the spoils within a lead of 75 m. as directed. The item includes necessary trimming the sides of trenches leveling dressing and ramming the bttom boiling out water aqs required complete . Depth of exavation not existing 1500mm P.No-1, I-2(a)	2.500	%Cu.M	12047.00	301.18
2	Cement concrete with graded jhama Khoa ballast (30 mm size) excluding shuttering. In ground floor (a) 6:3:1 and foundation proportion.	0.050	Cu.M	5803.06	290.15
3	Brick work with 1st class bricks in cement mortar (6 :1). a) In foundation & Plinth P.no-29, I-21(a)	0.010	Cu.M	5719.00	57.19
4	125 mm. thick brick work with 1st class bricks in cement mortar (4 : 1) G.Floor P.no-31, I-29	3.000	SqM	714.00	2,142.00
5	Controlled Cement concrete with well graded stone chips (20 - mm nominal size) excluding shuttering and reinforcement with complete design of concrete as per I : 456 and relevant special publications submission of job mix formula after preliminary mlx design after testing of concrete cubes as per direction of Engineer-in charge Consumption of cement will not be less than 300 Kg of cement -with Super plasticiser per cubic meter of controlled concrete but actual consumption will be determined on- the basis of preliminary test and job mix formula. -I n ground floor and foundation. [Using concrete mixture] M 20 Grade P.no-12, I-6(a)	0.145	Cu.M	6871.54	996.37
6	Reinforcemnet for reinforced concrete work in all sorts of structures incl. Distribution bars, stirrups, binder etc. incl. supply of rods, initial straightening & removal of loose rust (if necessary), cutting to requisite length, hooking etc P.no-27, I-15(a)(i)	0.010	M.T	68508.00	685.08
7	Supplying, fitting and fixing UPVC down pipes A type and fittings conforming to IS 13592-1992 with necessary clamps nails including making holes in walls, etc. and cutting trenches in any soil, through masonry concrete structure etc. if necessary and mending good damages including jointing with jointing materials (Spun yarn, valamoid / bitumen / M. seal etc.) complete.				
	i) UPVC Pipe 110 mm dia P.no-173, I-21(A)(ii)	4.000	Mtr	291.00	1,164.00
	ii) UPVC Bend 87.5 degree 110 mm dia P.no-174, I-21(B)C(ii)	2.000	Each	162.00	324.00

8	Jaffri brick work 125 mm. thick with 1st class bricks in cement mortar (4:1) including 12 mm. thick cement plaster (4:1) in all faces in ground floor .P.no-32, I-35	2.000	SqM	792.00	1,584.00
Cost of 2 no leach pit					7,543.97
Total=					7,544.00

Pranab Rabidas
Sub-Assistant Engineer (C)
English Bazar municipality
MALDA

Detailed Estimate of adoption of technology for Water Connection

OFFICE OF THE BOARD OF COUNCILLORS

ENGLISHBAZAR MUNICIPALITY.

COST ESTIMATE OF THE INTERIOR PIPE LINE FOR SINGLE

DWELLING UNIT

P.W.D S.O.R Sanitary and Plumbing Work from 1st July-2014

SL NO	DESCRIPTON	QUANTITY	UNIT	RATE	AMOUNT
1 P-11 I- 19(I)	Supplying fitting fixing PVC pipes of pproved quality conforming to ASTM-D-1785 and threaded to mach with GI pipes as per IS:1239 (Part-I) wit all necessary accessories specials viz.socket,beny,tee,union,cross,elbow,nipple,long screw, reducing socket, reducing tee, short piece, etc. complete in all respect including cost of all necessary fittings as required ,jointing materials and two coats of painting with approved paint in any position above ground. (a) For exposed work PVC Pipes 15mm dia	12.00	Meter	106.00	1272.00
2 P- 6 I (f)(i)	Supplying fitting and fixing polythene Bib Cock with metal inlet (EMCO / ATLAS or equivalent) 15mm	3.00	Each	100.00	300.00
Total=					1572.00

Rupees One Thousand Five Hudread Seventy Two Only.

Pranab Baidya
Sub-Assistant Engineer(C)
English Bazar municipality
MALDA

Rate Analysis
Brick Work 4:1 in foundation & plinth

Step - 1	Schedule Rate	Rs	6068.00(A)
Step - 2	Deduct cost of cement=(Quanty of cement)x(lissue rate of cement vide item no-1 column-4 Table1-1 of Annexure-1 0.055x8100	Rs	672.30(B)
Step - 3	Add cost of cement supplied by cost contractor including 10% proffite = 1.1x(Quanty of cement)x(Basik price of cement vide item no -1 column- 5 table-1-1 of annexure -1 1.1x.055x7364	Rs	672.33 (C.)
	Note;- Quantity of cement shall be same as step-2 Final Rate of item = Rs A - Rs B + Rs C = Rs D	Rs	6068.03 (D)

Rate Analysis
Ordinary Mix Concreate 1:1.5:3

Step - 1	Schedule Rate	Rs	6802.63 (A)
Step - 2	Deduct cost of cement=(Quanty of cement)x(lissue rate of cement vide item no-1 column-4 Table 1-1 of Annexure-1 0.286x8100	Rs	2316.6 (B)
Step - 3	Add cost of cement supplied by cost contractor including 10% proffite = 1.1x(Quanty of cement)x(Basik price of cement vide item no -1 column- 5 table-1-1 of annexure -1 1.1x.286x7364	Rs	2316.71 (C.)
	Note;- Quantity of cement shall be same as step-2 Final Rate of item = Rs A - Rs B + Rs C = Rs D	Rs	6802.74 (D)

Rate Analysis
P.C.C 1:3:6 With Jhama Khoa

Step - 1	Schedule Rate	Rs	5803.00 (A)
----------	---------------	----	-------------

Step - 2	Deduct cost of cement=(Quanty of cement)x(lissue rate of cement vide item no-1 column-4 Table 1-1 of Annexure-1 0.16x8100 Rs	1296.00(B)
Step - 3	Add cost of cement supplied by cost contractor including 10% proffite = 1.1x(Quanty of cement)x(Basik price of cement vide item no -1 column- 5 table-1-1 of annexure -1 1.1x.16x7364 Rs	1296.06 (C.)
	Note;- Quantity of cement shall be same as step-2 Final Rate of item = Rs A - Rs B + Rs C = Rs D Rs	5803.06 (D)

Pranab Kumar Das
Sub-Assistant Engineer(C)
English Bazar municipality
MALDA

ESTIMATE FOR CONSTRUCTION OF CONCRETE ROAD 2.5 MRTRE WIDE

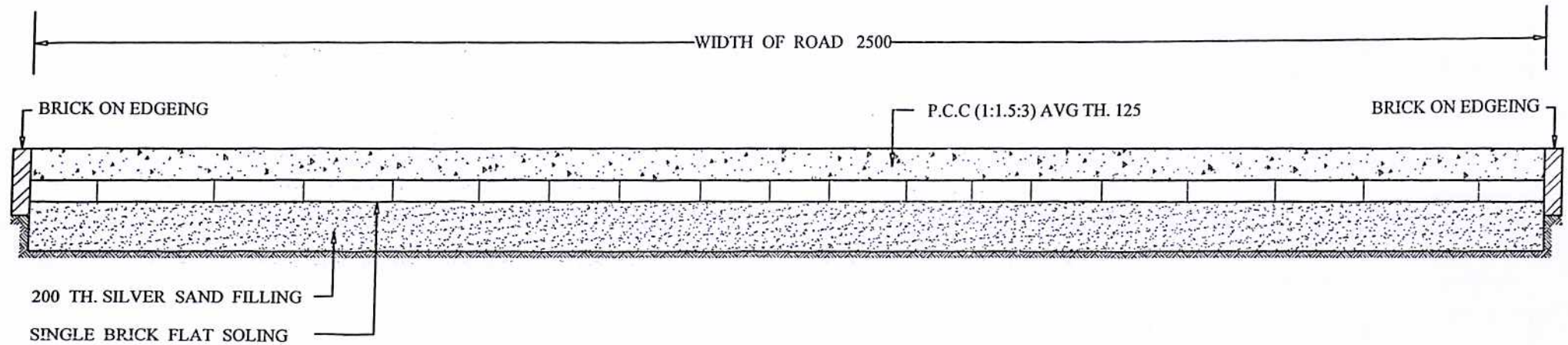
PWD BUILDING SCHEDULE 2014

Sl No	Description of Items	Length	Breadth	Depth	Quantity	Unit	Rate	Amount
1	Earth work in excavation of foundation trenches or drains in all sorts of soil (including mixed soil but excluding or stacking the spoils within a lead of 75 m. as directed. The item includes necessary trimming the sides of trenches leveling dressing and ramming the bottom boiling out water aqs required complete . Depth of exavation not existing 1500mm P.No-1, I-2(a)	1.00	2.5	0.400	1.000	%Cu.M	12047.00	120.47
2	Filling foundation or plinth by silver sand in layer not exceeding 150 mm. as directed and consolidating same by through saturation with water ramming complete. Including the cost of supply of sand. (a) by fine sand P.No-2 , I-4(B)	1.00	2.5	0.200	0.500	%Cu.M	110422.00	552.11
3	Single brick flat soling of picked jhama bricks including ramming and dressing bed to proper level and filling joints with powdered earth or local sand P.no-11, I-1	1.00	2.5		2.500	Sq.M	377.00	942.50
4	Ordinary Cement concrete (mix 1:1.5:3) with graded stone chips (20 mm nominal size) excluding shuttering and reinforcement, if any, in ground floor as per relevant IS codes P.no-24, I-10(a)	1.00	2.5	0.125	0.313	Cu.M	6460.36	2,018.86
5	Brick edging 75 mm. wide with picked jhama bricks, laid true to line and level including cutting necessary trench in sopil or in hard metalled surface, laying the bricks and repacking the trench (on both sides of the edging) with spoils and ramming the same thoroughly, complete as per direction. (b) Brick-on-end edging (250 mm) depth. P.No-189 , I-3(b)	2.00			2.000	%Mtr	9392.00	187.84
6	Removal of rubbish, earth etc. from the working site and disposal of the same beyond the compound in conformity with the Municipal /Corporation Rules for such disposal, loading into truck and cleaning the site in all respect as per direction of Engineer - in -Charge P.no-9, I-13	1.00	2.500	0.400	1.000	Cu.M	168.00	168.00
							Toatl=	3,989.78
							Total=	3,990.00

Pranab Debida
Sub-Assistant Engineer(C)
English Bazar municipality
MALDA

ENGLISH BAZAR MUNICIPALITY

TYPICAL CROSS SECTION OF CEMENT CONCRETE ROAD



NOTE : CEMENT CONCRETE SHOULD BE LAID IN ALTERNATE PANNEL OF AN AREA NOT MORE THAN 7.50 SQM. PROVISION FOR PAPER JOINT AT THE END OF EACH PANNEL IS TO BE MADE

Pranab Rabi Das
Sub-Assistant Engineer(C)
English Bazar Municipality
MALDA

ESTIMATE FOR CONSTRUCTION OF CONCRETE ROAD 4.0 MRTRE WIDE

PWD BUILDING SCHEDULE 2014

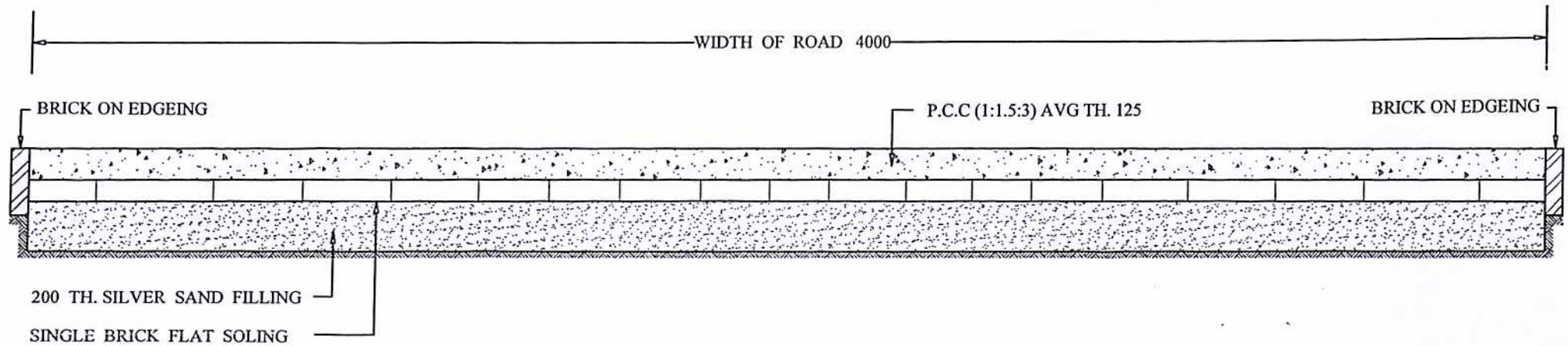
SI No	Description of Items	Length	Breadth	Depth	Quantity	Unit	Rate	Amount
1	Earth work in excavation of foundation trenches or drains in all sorts of soil (including mixed soil but excluding or stacking the spoils within a lead of 75 m. as directed. The item includes necessary trimming the sides of trenches leveling dressing and ramming the bttom boiling out water aqs required complete . Depth of exavation not existing 1500mm P.No-1, I-2(a)	1.00	4	0.400	1.600	%Cu.M	12047.00	192.75
2	Filling foundation or plinth by silver sand in layer not exceeding 150 mm. as directed and consolidating same by through saturation with water rammingcomplete. Including the cost of supply of sand. (a) by fine sand P.No-2 , I-4(B)	1.00	4	0.200	0.800	%Cu.M	110422.00	883.38
3	Single brick flat soling of picked jhama bricks including ramming and dressing bed to proper level and filling joints with powdered earth or local sand P.no-11, I-1	1.00	4		4.000	Sq.M	377.00	1,508.00
4	Ordinary Cement concrete (mix 1:1.5:3) with graded stone chips (20 mm nominal size) excluding shuttering and reinforcement, if any, in ground floor as per relevant IS codes P.no-24, I-10(a)	1.00	2.5	0.125	0.313	Cu.M	6460.36	2,018.86

5	Brick edging 75 mm. wide with picked jhama bricks, laid true to line and level including cutting necessary trench in soil or in hard metalled surface, laying the bricks and repacking the trench (on both sides of the edging) with spoils and ramming the same thoroughly, complete as per direction. (b) Brick-on-end edging (250 mm) depth. P.No-189 , I-3(b)	2.00			2.000	%Mtr	9392.00	187.84
6	Removal of rubbish, earth etc. from the working site and disposal of the same beyond the compound in conformity with the Municipal /Corporation Rules for such disposal, loading into truck and cleaning the site in all respect as per direction of Engineer - in -Charge P.no-9, I-13	1.00	4.000	0.400	1.600	Cu.M	168.00	268.80
							Toatl=	5,059.63
							Total=	5,060.00

Prasenab Barbidar
Sub-Assistant Engineer(C)
English Bazar municipality
MALDA

ENGLISH BAZAR MUNICIPALITY

TYPICAL CROSS SECTION OF CEMENT CONCRETE ROAD



NOTE : CEMENT CONCRETE SHOULD BE LAID IN ALTERNATE PANNEL OF AN AREA NOT MORE THAN 7.50 SQM. PROVISION FOR PAPER JOINT AT THE END OF EACH PANNEL IS TO BE MADE

Pranab Rabin
Sub-Assistant Engineer(C)
English Bazar Municipality
MALDA

Annexure - II

Format - A

(Format for Rate Analysis of Cement Concrete Item)

Item 7. Ordinary Cement concrete (mix 1:1.5:3) with graded stone chips (20 mm nominal size) excluding shuttering and reinforcement if any, in Consumption of Stone aggregate (Page B-59)

20 mm = 0.573 Cum
10 mm = 0.287 Cum
10 Km

Distance of site considered =

Steps	Quantity	Unit	Rate	Amount
Step - 1 Rate of item as per relevant section of this Schedule A =	1.00	CUM	5389.00	5389.00
Step - 2 Add cost of stone aggregate of different grading as per consumption required for one cum of concrete.				
(As per table:T-1)				
Station : Maldah Town				
20mm Nominal Size:	0.573	CUM	1065.00	610.25
10mm Nominal Size:	0.287	CUM	898.00	257.73
Total B =				867.97
Step - 3 Add cost of carriage of stone aggregate as per consumption required for one cum of concrete.				
(As per table:T-2)				
20mm Nominal Size:	0.573	CUM	178.50	102.28
10mm Nominal Size:	0.287	CUM	178.50	51.23
Total C =				153.51
Step - 4 Add cost for loading and unloading of stone aggregate				
(As per table:T-3)				
20mm Nominal Size:	0.573	CUM	58.00	33.23
10mm Nominal Size:	0.287	CUM	58.00	16.65
Total D =				49.88
Final Rate of Item = [Rs. A - Rs.B + Rs.C + Rs.D] = Rs.				6460.36

Pranab Debidas
Sub-Assistant Engineer (C)
English Bazar Municipality
MALDA

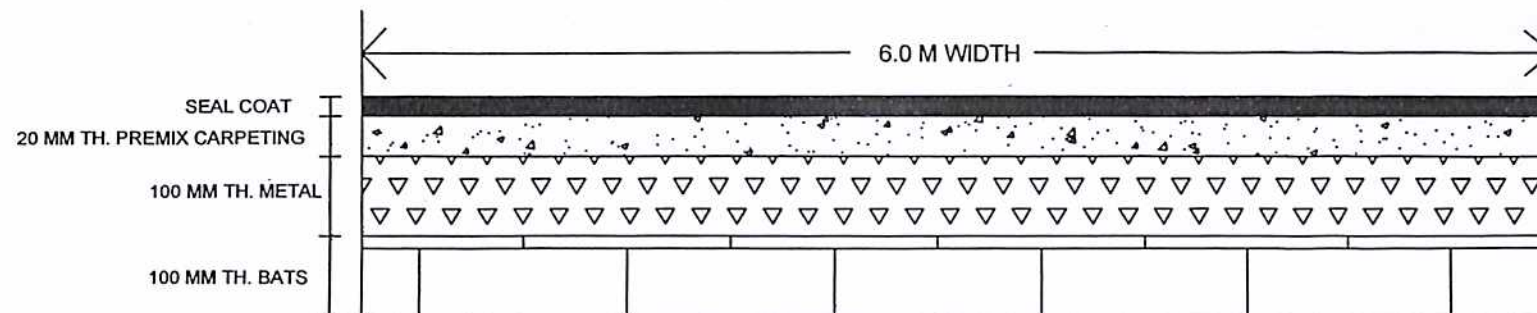
ESTIMATE FOR CONSTRUCTION OF 6.0 M WIDTH PREMIX CARPETING ROAD								
PWD BUILDING SCHEDULE 2014								
Item No	Description of Items	Length	Breadth	Depth	Quantity	Unit	Rate	Amount
1	Box cutting or filling in Road embankment in all sorts of soil including spreading the spoils properly over the flank as necessary or on berm to approximate grade & camber and rolling the sub grade as per direction and satisfaction of E.I.C including uprooting and removing plants and jungles when and where necessary. Depth upto 150 mm.	1.00	6	0.120	0.720	Sq.M	14.54	10.47
2	Maintenance of Non Bituminous Base and Sub Base or WBM Road:- Patching of potholes by draining water, cutting the pothole area to rectangular shape with vertical edges, removing all loose materials, screening and stacking the same for reuse with new materials as per requirement, filling the pothole area with additional stone materials / laterite / jhama / broken shingles / coated stones of pakur variety etc. and screening as applicable, and compacting the same with static roller as per Water Bound Macadam Specification, including cost of all materials and machineries. 75 mm Compacted thickness @ 3 % of road area. = 3% of (1.00 X 6.00) = 0.18	1.00	0.18	0.075	0.0135	Cu.M	1866.43	25.20
3	Repairing pot-holes and making up small depressions with ramming of power rolling including screening cleaning chips or metals and washing, drying as necessary and heating the chips or metal where necessary, cutting potholes to regular shapes with vertical edges, cleaning the disintegrated materials, heating matrix and applying tack coat (including sides), finishing the top of repairing surface levelled with adjoining area, including cost and carriage of stone aggregates and matrix, excluding cost of applying tack coat. [PWD/P-281/I-25/a/ii] a) With premixed chips with 54 kg of bitumen per cum of loose net volume of stone chips using concrete stone chips using concrete mixer machine. b) Using Mobile Hot Mix Plant (Light duty) 62 mm Compacted thickness @ 4 % of road area	1.00	6	0.062	0.372	Cu.M	4200.29	1,562.51

4	Open-Graded Premix Surfacing using bituminous (Viscosity grade Paving Bitumen / Modified bitumen) Binder and Mobile Hot Plant (Light Duty)							
	<p>Providing, laying and rolling of open - graded premix surfacing of 20 mm. th. Composed of 13.2 mm. (@ 0.018 m3 per m2) and 11.2 mm. (@ 0.009 m3 per m2) size stone aggregates, including thoroughly cleaning of the surface, screening cleaning and pre heating stone chips & fully pre-coating the same either using viscosity grade paving bitumen or cut back or emulsion, carrying the mixture by any suitable arrangement, laying the mixture uniformly over the surface, including line, grade and level to serve as wearing course on a previously prepared base including mixing in HMP (light duty) and thoroughly rolling with a smooth wheeled roller 8-10 tonne capacity, finished to required level and grades including the cost and carriage of stone chips and matrix, heating the matrix, preheating the aggregates to required temperature and including the hire charges of MHP (light duty) and other machinery, pay of operators, cost of fuel and lubricants etc. complete to followed by seal coat of either type A or type B as per Technical Specification clause 508 for rural Roads of Morth</p>	1.00	6		6.000	Sq.M	117.92	707.52

5	<p>Providing Laying Premixed Seal Coat (type B) with approved quality sand/grit @0.6 m3 / 100 m2 and bitumen binder on thoroughly cleaned black top surface coated with tack coat including heating and mixing cleaned sand/grit (100 % passing through 2.36 mm. seive & retained on 180 micron seive) uniformly with bitumen binder, laying and spreading the mix at and ubiform rate using suitable means, brushing the surface, if necessary, to ensure uniformity , followed by rolling with power roller including the cost and carriage of binder and aggregates cost of heating the binder & aggregates and all other incedental charges, cost of fuel and lubricants, including hire charges of machinaries, tools and plants required for construction and quality control complete as per clause 511 of specifications for road and bridge works of MoRT & H (5th Revision).</p> <p>I. By Mechanical Means i) With Hot Bituimen Binder (@ 6.80 kg/10 sqm.)</p>	1.00	6		6.000	Sq.M	44.05	264.30
Toatl=								2,569.99
Total=								2,570.00

Poanab Rabidee (C)
 Sub-Assistant Engineer
 English Branch
 MALDA Municipality

ENGLISH BAZAR MUNICIPALITY



C/S of Bituminous Road

Pranab Bhabha
Sub-Assistant Engineer(C)
English Bazar municipality
MALDA

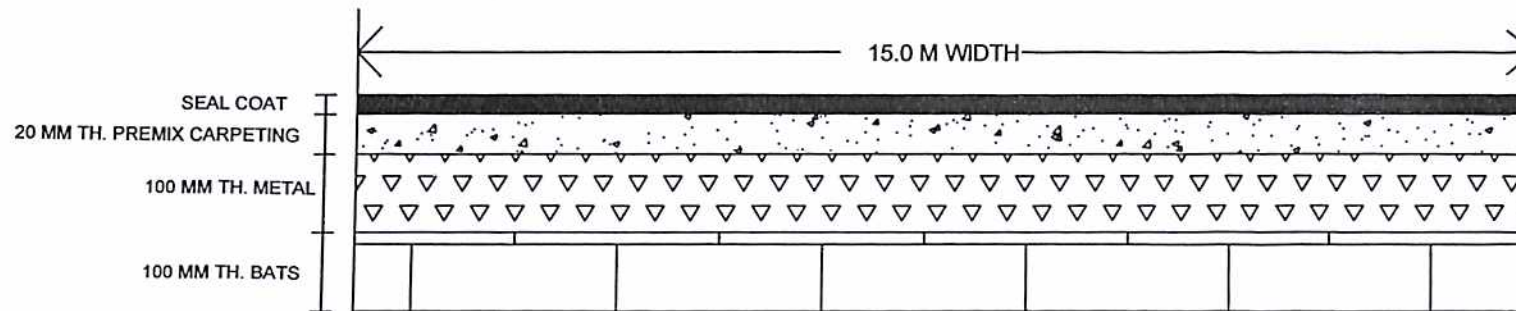
ESTIMATE FOR CONSTRUCTION OF 15 M WIDTH PREMIX CARPETING ROAD								
PWD BUILDING SCHEDULE 2014								
Item No	Description of Items	Length	Breadth	Depth	Quantity	Unit	Rate	Amount
1	Box cutting or filling in Road embankment in all sorts of soil including spreading the spoils properly over the flank as necessary or on berm to approximate grade & camber and rolling the sub grade as per direction and satisfaction of E.I.C including uprooting and removing plants and jungles when and where necessary. Depth upto 150 mm.	1.00	15	0.120	1.800	Sq.M	14.54	26.17
2	Maintenance of Non Bitunous Base and Sub Base or WBM Road:- Patching of potholes by draining water, cutting the pothole area to rectangular shape with vertical edges, removing all loose materials, screening and stacking the same for reuse with new materials as per requirement, filling the pothole area with additional stone materials / laterite / jhama / broken shingles / coated stones of pakur variety etc. and screening as applicable, and compacting the same with static roller as per Water Bound Macadam Specification, including cost of all materials and machineries. 75 mm Compacted thickness @ 3 % of road area. = 3% of (1.00 X 6.00) = 0.18	1.00	0.18	0.075	0.0135	Sq.M	1866.43	25.20
3	Repairing pot-holes and making up small depressions with ramming of power rolling including screening cleaning chips or metals and washing, drying as necessary and heating the chips or metal where necessary, cutting potholes to regular shapes with vertical edges, cleaning the disintegrated materials, heating matrix and applying tack coat (including sides), finishing the top of repairing surface levelled with adjoining area, including cost and carriage of stone aggregates and matrix, excluding cost of applying tack coat. [PWD/P-281/I-25/a/ii] a) With premixed chips with 54 kg of bitumen per cum of loose net volume of stone chips using concrete stone chips using concrete mixer machine. b) Using Mobile Hot Mix Plant (Light duty) 62 mm Compacted thickness @ 4 % of road area	1.00	15	0.062	0.930	Cu.M	4200.29	3,906.27

4	Open-Graded Premix Surfacing using bituminous (Viscosity grade Paving Bitumen / Modified bitumen) Binder and Mobile Hot Plant (Light Duty)							
	Providing, laying and rolling of open - graded premix surfacing of 20 mm. th. Composed of 13.2 mm. (@ 0.018 m3 per m2) and 11.2 mm. (@ 0.009 m3 per m2) size stone aggregates, including thoroughly cleaning of the surface, screening cleaning and pre heating stone chips & fully pre-coating the same either using viscosity grade paving bitumen or cut back or emulsion, carrying the mixture by any suitable arrangement, laying the mixture uniformly over the surface, including line, grade and level to serve as wearing course on a previously prepared base including mixing in HMP (light duty) and thoroughly rolling with a smooth wheeled roller 8-10 tonne capacity, finished to required level and grades including the cost and carriage of stone chips and matrix, heating the matrix, preheating the aggregates to required temperature and including the hire charges of MHP (light duty) and other machinery, pay of operators, cost of fuel and lubricants etc. complete to followed by seal coat of either type A or type B as per Technical Specification clause 508 for rural Roads of Morth	1.00	15		15.000	Sq.M	117.92	1,768.80

5	<p>Providing Laying Premixed Seal Coat (type B) with approved quality sand/grit @0.6 m³ / 100 m² and bitumen binder on thoroughly cleaned black top surface coated with tack coat including heating and mixing cleaned sand/grit (100 % passing through 2.36 mm. seive & retained on 180 micron seive) uniformly with bitumen binder, laying and spreading the mix at and ubiform rate using suitable means, brushing the surface, if necessary, to ensure uniformity , followed by rolling with power roller including the cost and carriage of binder and aggregates cost of heating the binder & aggregates and all other incidental charges, cost of fuel and lubricants, including hire charges of machinaries, tools and plants required for construction and quality control complete as per clause 511 of specifications for road and bridge works of MoRT & H (5th Revision).</p> <p>I. By Mechanical Means i) With Hot Bituimen Binder (@ 6.80 kg/10 sqm.)</p>	1.00	15		15.000	Sq.M	44.05	660.75
Toatl=								6,387.19
Total=								6,387.00

Pranab Debidas
Sub-Assistant Engineer(C)
English Bazar Municipality
MALDA

ENGLISH BAZAR MUNICIPALITY



C/S of Bituminous Road

Pranab Debbar
Sub-Assistant Engineer(C)
English Bazar Municipality
MALDA

As per Road Works SOR Effective from 1st July 2014, with 7 th Correndum W.E.F 29.05.2015

ANALYSIS OF RATES

Item. No	DESCRIPTION	
1	Box Cutting or Filling in Road embankment.....etc. i) Depth upto 150 mm. = Add 1% for cess	Rs. 14.40 /m2 Rs. 0.14 /m2 Rs. 14.54 /m2
2	Maintance of non Bitumnous Base and Sub Base or WBM Road Patching of potholes by draining water, cutting the potholes area to rectangular shape Cost of Labour = Cost of Grading -II aggregate= Rs. 1233.00 X 1.0000 Cost of Type - B Screening = Rs. 795.00 X 0.2100	Rs. 448.00 /m3 Rs. 1,233.00 /m3 Rs. 166.95 /m3 Rs. 1,847.95 /m3 add 1 % Cess Rs. 18.48 /m3 Rs. 1,866.43 /m3
3	Repairing pot-holes and making up small depressions:- Repairing potholes and making up small depressions with ramming or power rolling i) with premixed Chips or Bajrees with 54 k.g of bitumen per m3 Cost of labour = Cost of 22.40 mm. aggregate = Rs. 1,300.00 x 0.60 Cost of 11..20 mm. aggregate = Rs. 1,179.00 x 0.40 Cost of (V.g-30 Pavked) bitumen = Rs. 46.65 x 1.00 x 54 kg	Rs. 388.00 /m3 Rs. 780.00 /m3 Rs. 471.60 /m3 Rs. 2,519.10 /m3 Rs. 4,158.70 /m3 Add 1% Cess = Rs. 41.59 /m3 Rs. 4,200.29 /m3
4	Open-Graded Premix Surfacing using bituminous (Viscosity grade Paving Bitumen / Modified bitumen) Binder and Mobile Hot Plant (Light Duty) Providing, layi- graded premix surface of 20 mm thickness composed of 13.2 mm (@0.018 cum per sqm) and 11.2 mm (@0.009 cum per sqm)..... MoRTH. Cost of labour = Cost of 13.20 mm. aggregate = Rs. 1,324.00 x 0.018 Cost of 11..20 mm. aggregate = Rs. 1,179.00 x 0.009 Cost of (V.g-30 Pavked) bitumen = Rs. 46.65 x 1.000 x 1.46 kg	Rs. 14.20 /m3 Rs. 23.83 /m3 Rs. 10.61 /m3 Rs. 68.11 /m3 Rs. 116.75 /m3 Add 1% Cess = Rs. 1.17 /m3 Rs. 117.92 /m3
5	Providing and Laying Premixed Seal Coat (Type B) with approved quality sand/grit @ 0.6 m3/100 m2 and..... MoRTH&H Revision)	(5 th

I By Mechanical Means

(i) With Hot Bitumen Binder (@ 6.80 k.g/10 sqm)

Cost of labour =

Cost of Stone Grit =

Cost of (V.g-30 Pavked) bitumen =

Rs. 816.00

x

0.006

Rs. 46.65

x

1.000

x

0.68 kg

7.00 /m3

4.90 /m3

31.72 /m3

43.62 /m3

0.44 /m3

44.05 /m3

Add 1% Cess =

Cost of Pakur stone materials at Malda Railway station including Railway Freight

Carriage for stone material

Distance at site from Malda Rly. Stn.		Malda Rly. Stn=	3.00 Km
Malda Railway yard to site	3.00 Km		
Total Lead	3.00 Km	Say 3.00 Km	
Carriage Charges per Cum			
Stone Materials and Dust , Grit etc[page 228, Item no-3].			
Distance (Km)	Km	Rate	Rs.
Up to 5 km	5	Km @ Rs. 124.00/ 5 km=	124.00
Loading, uploading & stacking [ref page 225, item- 1.03(A)/(c) = Rs. 77.00			77.00
Total			201.00
Loading, uploading & stacking [ref page 225, item- 1.03(A)/(c) = Rs. 83.00 (for size above 40 mm)			83.00
Total			207.00

ITEM	30/45 kg boulder	HAND BROKEN		Stone aggregate 37.50 mm	MACHINE MADE					
		Grade-I aggregate (63-45 mm)	Grade-II aggregate (53-22.40 mm)		26.5 mm.	22.4 mm.	13.2 mm.	11.2 mm.	5.6 mm.	
Cost of different varieties of Pakur Stone materials at	795.00	1003.00	1026.00	1021.00	1084.00	1099.00	1123.00	978.00	712.00	
Carriage charges including Loading	207.00	207.00	207.00	201.00	201.00	201.00	201.00	201.00	201.00	
Cost at Work Site =	1002.00	1210.00	1233.00	1222.00	1285.00	1300.00	1324.00	1179.00	913.00	

ITEM	STONE SCREENING		GRADED AGGREGATES							
	Type-A Stone Screening	Type-B Stone Screening	Stone Grit	Stone Dust mixed with grit	40 mm. Nominal Size	20 mm. Nominal Size	10 mm. Nominal Size			
Cost of different varieties of Pakur Stone materials at	798.00	594.00	615.00	591.00	1075.00	1065.00	898.00			
Carriage charges including Loading	201.00	201.00	201.00	201.00	201.00	201.00	201.00			
Rate at Work Site =	999.00	795.00	816.00	792.00	1276.00	1266.00	1099.00			

Supply of Bitumen of different grades/Bitumen Emulsion

Contractors' own Supply

Distance at Site from Source = 461 km

SOURCE

Unit one MT From Haldia

Packed Bitumen/Packed Emulsion [Ref. page -228 item no.4 zone A]				Bulk Bitumen / Bulk Emulsion [Ref. page-229 item no.11 Zone A]			
Distance (km)	km	Rate	Rs.	Distance[km]	km	Rate	Rs.
Upto 5 km	5.00	Rs. 82.00/ 5 km	82.00	Upto 100 km	100.00	654.50/100 km	654.50
Above 5 and upto 10 km	5.00	Rs. 7.30 / km	36.50	above 100 and upto required distance	361.00	Rs. 5.30 / km	1913.30
Above 10 and upto 20 km	10.00	Rs. 6.70 / km	67.00				
Above 20 and upto 50 km	30.00	Rs. 6.30 / km	189.00				
Above 50 and upto 100 km	50.00	Rs. 5.60 / km	280.00				
Above 100 and upto required distance	361.00	Rs. 5.30 / km	1913.30	Total = 2567.80			
				The rate is inclusive loading in insulated tanks and unloading at Hot Mix Plant/ Bitumin Storage Tank/ Empty Bitumin drums/ Tar Boiler etc.... Vide page -261, Item 25 of P.W (R) D Schedule of			

Loading, unloading [P-225, It-1.03(A)(i)] = 75% of rs. 56.00 = 42.00

TOTAL= 2609.80

Lead Calculation

Haldia to Malda = 458.00 Km

Malda to site = 3.00 km

Total lead 461 km

Analysis of Bitumen Prices as per 4th Addenda & Corrigenda

(Effected from 01.04.2015)

Item	Packed Bitumen		Bulk Bitumen/ Emulsion		
	V.G. - 10	V.G. - 30	V.G. - 10	V.G. - 30	Bit Emulsion (MS)
Rate as per 6th Addenda & Corrigenda Overhead charge @ 5% of (A)	Rs. 38,037.00	Rs. 38,998.00	Rs. 34,432.00	Rs. 35,394.00	Rs. 29,002.00
(B)	Rs. 1,901.85	Rs. 1,949.90	Rs. 1,721.60	Rs. 1,769.70	Rs. 1,450.10
(A+B) Contractors profit @ 10 % of (A+B)	Rs. 39,938.85	Rs. 40,947.90	Rs. 36,153.60	Rs. 37,163.70	Rs. 30,452.10
(C)	Rs. 3,993.89	Rs. 4,094.79	Rs. 3,615.36	Rs. 3,716.37	Rs. 3,045.21
Total of (A)+ (B)+(C)	Rs. 43,932.74	Rs. 45,042.69	Rs. 39,768.96	Rs. 40,880.07	Rs. 33,497.31

Item	Packed					Bulk				
	80/100	V.G - 10	V.G- 30	Bitumen Emulsion [RS]	Bitumen Emulsion [MS]	80/100	V.G - 30		Bitumen Emulsion [RS]	Bitumen Emulsion [MS]
Cost of differnr grades of Bitumen from source including all taxes [V.P- 216, lt.- 1 to 10]	0.00	43932.74	45042.69	0.00	0.00	0.00	40880.07	0.00	0.00	33497.31
Cost of loading, unloading, stacking, carriage charges etc.	0.00	2609.80	2609.80	0.00	0.00	0.00	2567.80	0.00	0.00	2567.80
Total	0.00	0.00	47652.49	0.00	0.00	0.00	43447.87	0.00	0.00	36065.11
Add contractors profit @ 10% on materials, cost at source	0.00		0.00	0.00	0.00	0.00	0.00	0.00	0.00	0.00
Less Rs. 1000/mt for Container cost=	0.00	-1000.00	-1000.00	0.00	0.00	0.00	0.00	0.00	0.00	0.00
Rate at Work site per Kg=	0.00	45.54	46.65	0.00	0.00	0.00	43.45	0.00	0.00	36.07

Supply of Bitumen of different grades/Bitunen Emulsion

Contractors' own Supply

Distance at Site from Source = 336.00 km

SOURCE

Unit one MT From

Dhulagarh

Packed Bitumen/Packed Emulsion [Ref. page -228 item no.4 zone A]				Bulk Bitumen / Bulk Emulsion [Ref. page-229 item			
Distance (km)	km	Rate	Rs.	Distance(km)	km	Rate	Rs.
Upto 5 km	5.00	Rs. 82.00/ 5 km	82.00	Upto 100 km	100.00	654.50/100 km	654.50
				above 100 and upto required distance	236.00	Rs. 5.30 / km	1250.80
Above 5 and upto	5.00	Rs. 7.30 / km	36.50				
Above 10 and up	10.00	Rs. 6.70 / km	67.00				

Lead Calculation

Dhulagarh to Malda =

333.00 Km

Malda to site =

3.00 km

and up	30.00	Rs. 6.30 / km	189.00	Total = 1905.30
50 and up	50.00	Rs. 5.60 / km	280.00	
above 100 and upto required distance				The rate is inclusive loading in insulated tanks and unloading at Hot Mix Plant/ Bitumin Storage Tank/ Empty Bitumin drums/ Tar Boiler etc.... Vide page -261, Item 25 of P.W (R) D Schedule of
	236.00	Rs. 5.30 / km	1250.80	

Loading, unloading [P-225, It-1.03(A)(i)] = 75% of rs. 56.00 =

42.00

Total lead 336.00 km

TOTAL= 1947.30

Analysis of Bitumen Prices as per 6th Addenda & Corrigenda

(Effected from 15.06.2015)

Item	Packed Bitumen & Cationic Emulsion		Bulk Bitumen		
	10 / 20.	Bitumenous Emulsion	V.G. - 10	V.G. - 30	V.G. - 40
Rate as per 6th Addenda & Corrigenda Overhead charge @ 5% of (A)	Rs. 45,150.00	Rs. 37,500.00	-	-	-
(B)	Rs. 2,257.50	Rs. 1,875.00	-	-	-
(A+B) Contractors profit @ 10 % of (A+B)	Rs. 47,407.50	Rs. 39,375.00	Rs. 0.00	Rs. 0.00	Rs. 0.00
(C)	Rs. 4,740.75	Rs. 3,937.00	Rs. 0.00	Rs. 0.00	Rs. 0.00
Total of (A)+ (B)+(C)	Rs. 52,148.25	Rs. 43,312.50	Rs. 0.00	Rs. 0.00	Rs. 0.00

Item	Packed					Bulk				
	80/100	10/20.	30/40	Bitumen Emulsion [RS]	Bitumen Emulsion [MS]	80/100	60/70	30/40	Bitumen Emulsion [RS]	Bitumen Emulsion [MS]
Cost of differenr grades of Bitumen from source including all taxes [V.P- 216, It- 1 to 10]	0.00	52148.25	0.00	29511.00	43312.50	0.00	0.00	0.00	0.00	0.00
Cost of loading, unloading, stacking, carriage charges etc.	0.00	1947.30	0.00	1947.30	1947.30	0.00	0.00	0.00	0.00	0.00
Total	0.00	54095.55	0.00	31458.30	45259.80	0.00	0.00	0.00	0.00	0.00
Less Rs. 1000/mt for Container cost=	0.00	-1000.00	0.00	-1000.00	-1000.00	0.00	0.00	0.00	0.00	0.00
Rate at Work site per Kg=	0.00	53.10	0.00	30.46	44.26	0.00	0.00	0.00	0.00	0.00

Pranab Rabidas
Sub-Assistant Engineer(C)
English Bazar municipality
MALDA

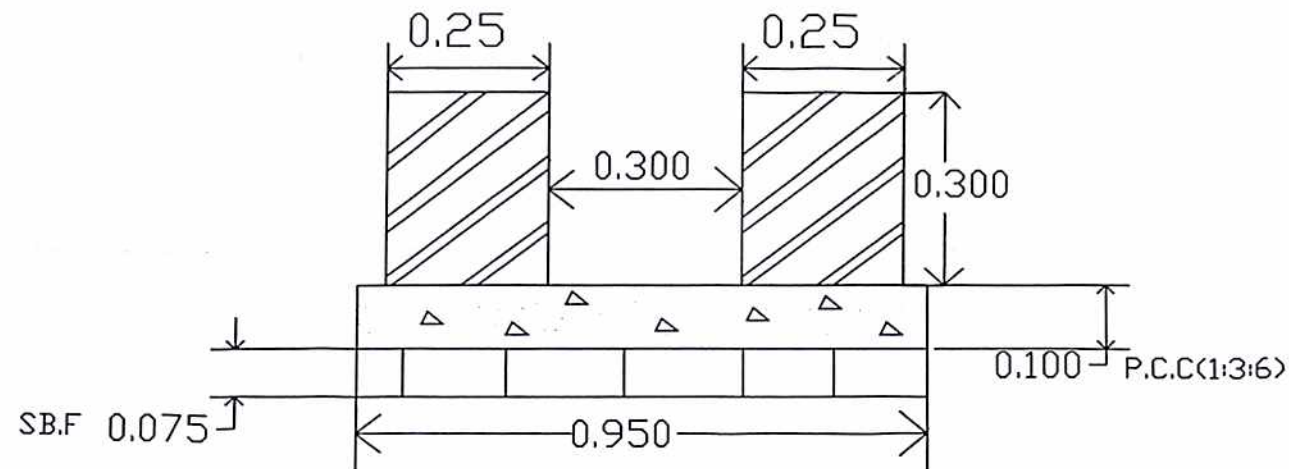
ESTIMATE FOR CONSTRUCTION OF SURFACE DRAIN (300X300)

PWD BUILDING SCHEDULE 2014

Sl No	Description of Items	Length	Breadth	Depth	Quantity	Unit	Rate	Amount
1	Earth work in excavation of foundation trenches or drains in all sorts of soil (including mixed soil but excluding or stacking the spoils within a lead of 75 m. as directed. The item includes necessary trimming the sides of trenches leveling dressing and ramming the bottom boiling out water aqs required complete. Depth of excavation not existing 1500mm P.No-1, I-2(a)	1.00	0.95	0.475	0.451	%Cu.M	12047.00	54.36
2	Single brick flat soling of picked jhama bricks including ramming and dressing bed to proper level and filling joints with powdered earth or local sand P.no-11, I-1	1.00	0.95		0.950	Sq.M	377.00	358.15
3	Cement concrete with graded jhama Khoa ballast (30 mm size) excluding shuttering. In ground floor and foundation (a) 6:3:1 proportion.	1.00	0.95	0.100	0.095	Cu.M	5803.06	551.29
4	Brick work with 1st class bricks in cement mortar (4 :1). a) In foundation & Plinth P.no-29, I-21(a)	1.00	0.25	0.600	0.150	Cu.M	6068.00	910.20
5	Plaster (to wall, floor, ceiling etc.) with sand and cement mortar including rounding off or chamfering corners as directed and raking out joints or roughening of concrete surface including throating, nosing and drip course where necessary. (Gr.floor). i) With 4:1 cement mortar. a) 20 mm. Thick plaster. P.no-151, I-2(a)	1.00	1.1		1.100	Sq.M	206.00	226.60
6	Neat cement punning above 1.5 mm thick in wall, dado, windowsills, floor, drain etc. P.no-152, I-8	1.00	1.100		1.100	Sq.M	38.00	41.80
7	Artificial stone in floor dado staircase etc. with cement concrete 1:2:4 with stone chips laid in pannels as directed with topping made with ordinary or white cement (as measured) and marble dust in proportion (2:1) including smooth finishing and round P.no-40, I-3(ii)	1.00	0.300		0.300	Sq.M	303.00	90.90
8	Removal of rubbish, earth etc. from the working site and disposal of the same beyond the compound in conformity with the Municipal /Corporation Rules for such disposal, loading into truck and cleaning the site in all respect as per direction of Engineer - in -Charge P.no-9, I-13	1.00	0.800	0.475	0.3800	Cu.M	168.00	63.84
Toatl=								2,297.14
Total=								2,297.00

Barab Rubidas
Sub-Assistant Engineer(C)
English Bazar Municipality
MALDA

ENGLISHBAZAR MUNICIPALITY



TYPICAL C/S OF B/W DRAIN

Pranab Rabin Das
Sub-Assistant Engineer (C)
English Bazar Municipality
MALDA

NOTE: ALL DIMENSION
ARE IN METER

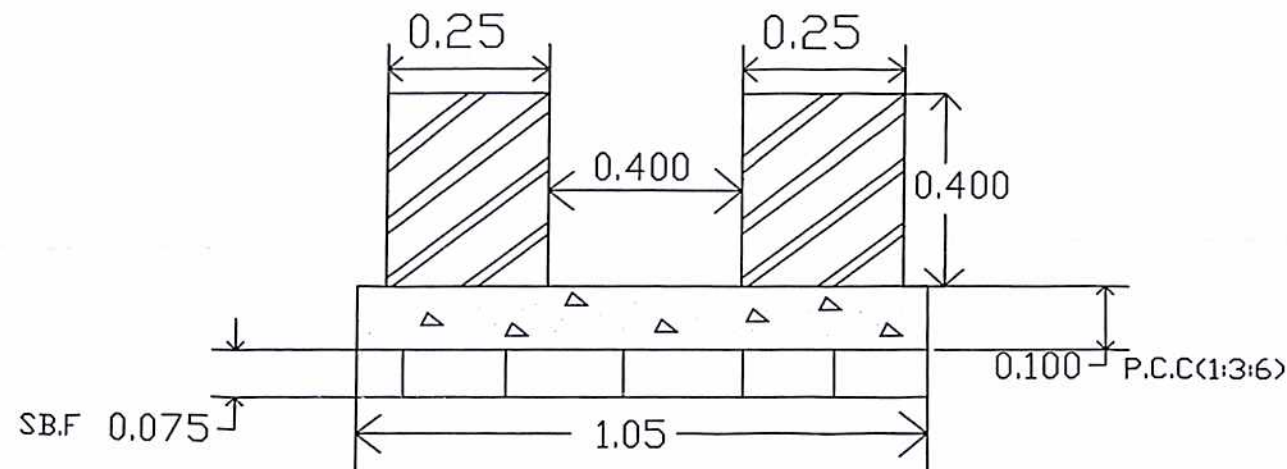
ESTIMATE FOR CONSTRUCTION OF SURFACE DRAIN (400X400)

PWD BUILDING SCHEDULE 2014

Sl No	Description of Items	Length	Breadth	Depth	Quantity	Unit	Rate	Amount
1	Earth work in excavation of foundation trenches or drains in all sorts of soil (including mixed soil but excluding or stacking the spoils within a lead of 75 m. as directed. The item includes necessary trimming the sides of trenches leveling dressing and ramming the bottom boiling out water as required complete. Depth of excavation not existing 1500mm P.No-1, I-2(a)	1.00	1.05	0.575	0.604	%Cu.M	12047.00	72.73
2	Single brick flat soling of picked jhama bricks including ramming and dressing bed to proper level and filling joints with powdered earth or local sand P.no-11, I-1	1.00	1.05		1.050	Sq.M	377.00	395.85
3	Cement concrete with graded jhama Khoa ballast (30 mm size) excluding shuttering. In ground floor and foundation (a) 6:3:1 proportion.	1.00	1.05	0.100	0.105	Cu.M	5803.06	609.32
4	Brick work with 1st class bricks in cement mortar (4:1). a) In foundation & Plinth P.no-29, I-21(a)	1.00	0.25	0.800	0.200	Cu.M	6068.00	1,213.60
5	Plaster (to wall, floor, ceiling etc.) with sand and cement mortar including rounding off or chamfering corners as directed and raking out joints or roughening of concrete surface including throating, nosing and drip course where necessary. (Gr.floor). i) With 4:1 cement mortar. a) 20 mm. Thick plaster. P.no-151, I-2(a)	1.00	1.3		1.300	Sq.M	206.00	267.80
6	Neat cement punning above 1.5 mm thick in wall, dado, windowsills, floor, drain etc. P.no-152, I-8	1.00	1.300		1.300	Sq.M	38.00	49.40
7	Artificial stone in floor dado staircase etc. with cement concrete 1:2:4 with stone chips laid in pannels as directed with topping made with ordinary or white cement (as measured) and marble dust in proportion (2:1) including smooth finishing and round P.no-40, I-3(ii)	1.00	0.400		0.400	Sq.M	303.00	121.20
8	Removal of rubbish, earth etc. from the working site and disposal of the same beyond the compound in conformity with the Municipal Corporation Rules for such disposal, loading into truck and cleaning the site in all respect as per direction of Engineer - in - Charge P.no-9, I-13	1.00	0.900	0.575	0.5175	Cu.M	168.00	86.94
Toatl=							2,816.85	
Total=							2,817.00	

Pranab Raybinder(C)
Sub-Assistant Engineer
English Bazar Municipality
MALDA

ENGLISHBAZAR MUNICIPALITY



TYPICAL C/S OF B/W DRAIN

Pranab Rabidas
Sub-Assistant Engineer (C)
English Bazar Municipality
NALDA

NOTE: ALL DIMENSION
ARE IN METER

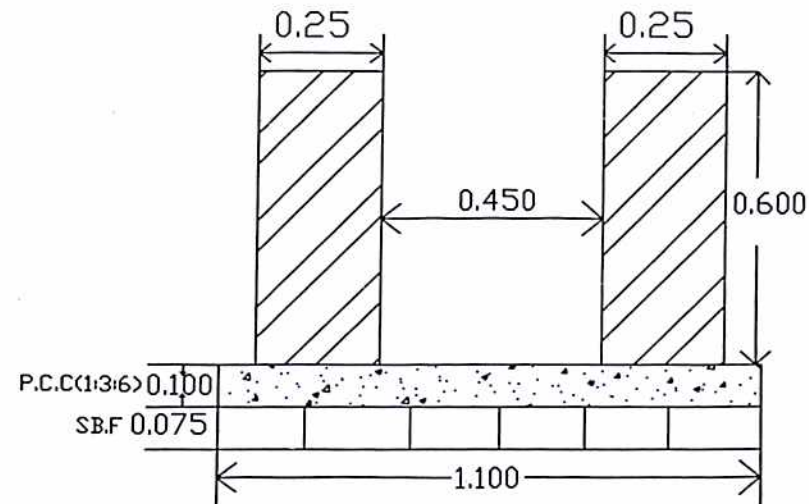
ESTIMATE FOR CONSTRUCTION OF SURFACE DRAIN (450X600)

PWD BUILDING SCHEDULE 2014

SI No	Description of Items	Length	Breadth	Depth	Quantity	Unit	Rate	Amount
1	Earth work in excavation of foundation trenches or drains in all sorts of soil (including mixed soil but excluding or stacking the spoils within a lead of 75 m. as directed. The item includes necessary trimming the sides of trenches leveling dressing and ramming the bottom boiling out water aqs required complete. Depth of excavation not existing 1500mm P.No-1, I-2(a)	1.00	1.1	0.775	0.853	%Cu.M	12047.00	102.70
2	Single brick flat soling of picked jhama bricks including ramming and dressing bed to proper level and filling joints with powdered earth or local sand P.no-11, I-1	1.00	1.1		1.100	Sq.M	377.00	414.70
3	Cement concrete with graded jhama Khoa ballast (30 mm size) excluding shuttering. In ground floor and foundation (a) 6:3:1 proportion.	1.00	1.1	0.100	0.110	Cu.M	5803.06	638.34
4	Brick work with 1st class bricks in cement mortar (4:1). a) In foundation & Plinth P.no-29, I-21(a)	1.00	0.25	1.200	0.300	Cu.M	6068.00	1,820.40
5	Plaster (to wall, floor, ceiling etc.) with sand and cement mortar including rounding off or chamfering corners as directed and raking out joints or roughening of concrete surface including throating, nosing and drip course where necessary. (Gr.floor). i) With 4:1 cement mortar. a) 20 mm. Thick plaster. P.no-151, I-2(a)	1.00	1.7		1.700	Sq.M	206.00	350.20
6	Neat cement punning above 1.5 mm thick in wall, dado, windowsills, floor, drain etc. P.no-152, I-8	1.00	1.700		1.700	Sq.M	38.00	64.60
7	Artificial stone in floor dado staircase etc. with cement concrete 1:2:4 with stone chips laid in pannels as directed with topping made with ordinary or white cement (as measured) and marble dust in proportion (2:1) including smooth finishing and round P.no-40, I-3(ii)	1.00	0.450		0.450	Sq.M	303.00	136.35
8	Removal of rubbish, earth etc. from the working site and disposal of the same beyond the compound in conformity with the Municipal /Corporation Rules for such disposal, loading into truck and cleaning the site in all respect as per direction of Engineer - in -Charge P.no-9, I-13	1.00	0.950	0.775	0.7363	Cu.M	168.00	123.69
Toatl=								3,650.98
Total=								3,651.00

Pranab Debidas
Sub-Assistant Engineer(C)
English Bazar municipality
KALDA

ENGLISHBAZAR MUNICIPALITY



TYPICAL C/S OF B/W DRAIN

Pranab Rabidas
Sub-Assistant Engineer(C)
English Bazar municipality
MALDA

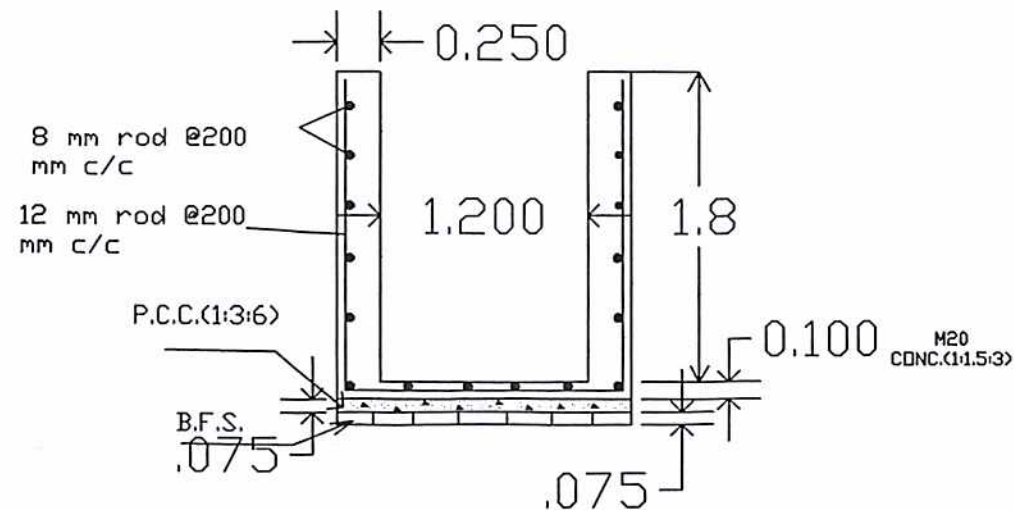
NOTE: ALL DIMENSION
ARE IN METER

ESTIMATE FOR CONSTRUCTION OF SUR FACE DRAIN (1.2 m X 1.8 m)								
PWD BUILDING SCHEDULE 2014								
SI No	Description of Items	Length	Breadh	Depth	Quantity	Unit	Rate	Amount
1	Earth work in excavation of foundation trenches or drains in all sorts of soil (including mixed soil but excluding or stacking the spoils within a lead of 75 m. as directed. The item includes necessary trimming the sides of trenches leveling dressing and ramming the bttom boiling out water aqs required complete . Depth of exavation not existing 1500mm P.No-1, I-2(a)	1.00	1.7	2.050	3.485	%Cu.M	12047.00	419.84
2	Single brick flat soling of picked jhama bricks including ramming and dressing bed to proper level and filling joints with powdered earth or local sand P.no-11, I-1	1.00	1.7		1.700	Sq.M	377.00	640.90
3	Cement concrete with graded jhama Khoa ballast (30 mm size) excluding shuttering. In ground floor and foundation (a) 6:3:1 proportion.	1.00	1.7	0.075	0.128	Cu.M	5803.06	739.89
4	Hire and labour charges for shuttering with centering and necessary staging upto 4 m using approved stout props and thick hard wood planks of approved thickness with required bracing for concrete slabs, beams and columns, lintels curved or straight including fitting, fixing and striking out after completion of works (upto roof of ground floor)							
	25 mm to 30 mm shuttering without staging in foundation	1.00		3.600	3.600	Sq.M	221.00	795.60
5	Reinforcement for reinforced concrete work in all sorts of structures including distribution bars, stirrups, binders etc initial straightening and removal of loose rust (if necessary), cutting to requisite length, hooking and bending to correct shape, placing in proper position and binding with 16 gauge black annealed wire at every intersection, complete as per drawing and direction							
	i) Tor steel/Mild Steel				0.030	M.T	69494.00	2,084.82

5	Ordinary Cement concrete (mix 1:1.5:3) with graded stone chips (20 mm nominal size) excluding shuttering and reinforcement, if any, in ground floor as per relevant IS codes P.no-24, I-10(a) For Conc. Wall	1.00	0.5	1.800	0.900	Cum	6460.36	5,814.32
	For Bed	1.00	1.2	0.100	0.120	Cum	6460.36	775.24
6	Plaster (to wall, floor, ceiling etc.) with sand and cement mortar including rounding off or chamfering corners as directed and raking out joints or roughening of concrete surface including throating, nosing and drip course where necessary. (Gr.floor). i) With 4:1 cement mortar. a) 20 mm. Thick plaster. P.no-151, I-2(a)	1.00	5.3		5.300	Sq.M	206.00	1,091.80
6	Neat cement punning above 1.5 mm thick in wall, dado, windowsills, floor, drain etc. P.no-152, I-8	1.00	5.300		5.300	Sq.M	38.00	201.40
7	Artificial stone in floor dado staircase etc. with cement concrete 1:2:4 with stone chips laid in pannels as directed with topping made with ordinary or white cement (as measured) and marble dust in porportion (2:1) including smooth finishing and round P.no-40, I-3(ii)	1.00	1.200		1.200	Sq.M	303.00	363.60
8	Removal of rubbish, earth etc. from the working site and disposal of the same beyond the compound in conformity with the Municipal /Corporation Rules for such disposal, loading into truck and cleaning the site in all respect as per direction of Engineer - in -Charge P.no-9, I-13	1.00	1.700	2.050	3.4850	Cu.M	168.00	585.48
Toatl=								13,512.90
Total=								13,513.00

Pranab Babbar
Sub-Assistant Engineer(C)
Engineering

ENGLISHBAZAR MUNICIPALITY



C/S OF R.C.C DRAIN
Section-1.2mx1.8m

Pranab Rabidas
Sub-Assistant Engineer (C)
English Bazar municipality
MALDA

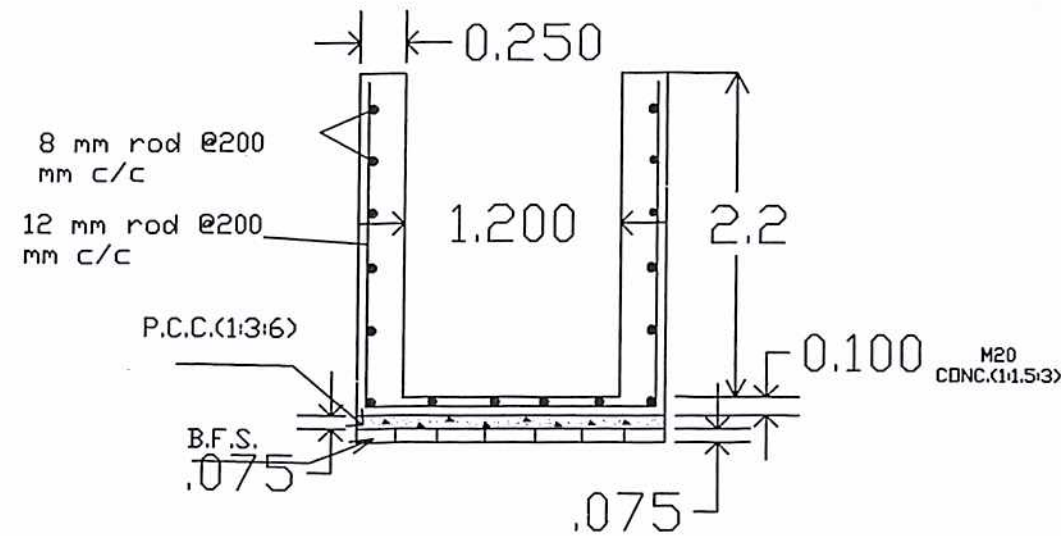
All Dimension are in Metre

ESTIMATE FOR CONSTRUCTION OF SUR FACE DRAIN (1.2 m X 2.2 m)								
PWD BUILDING SCHEDULE 2014								
Sl No	Description of Items	Length	Breadh	Depth	Quantity	Unit	Rate	Amount
1	Earth work in excavation of foundation trenches or drains in all sorts of soil (including mixed soil but excluding or stacking the spoils within a lead of 75 m. as directed. The item includes necessary trimming the sides of trenches leveling dressing and ramming the bttom boiling out water aqs required complete . Depth of exavation not existing 1500mm P.No-1, I-2(a)	1.00	1.7	2.500	4.250	%Cu.M	12047.00	512.00
2	Single brick flat, soling of picked jhama bricks including ramming and dressing bed to proper level and filling joints with powdered earth or local sand P.no-11, I-1	1.00	1.7		1.700	Sq.M	377.00	640.90
3	Cement concrete with graded jhama Khoa ballast (30 mm size) excluding shuttering. In ground floor and foundation (a) 6:3:1 proportion.	1.00	1.7	0.075	0.128	Cu.M	5803.06	739.89
4	Hire and labour charges for shuttering with centering and necessary staging upto 4 m using approved stout props and thick hard wood planks of approved thickness with required bracing for concrete slabs, beams and columns, lintels curved or straight including fitting, fixing and striking out after completion of works (upto roof of ground floor)							
	25 mm to 30 mm shuttering without staging in foundation	1.00		4.400	4.400	Sq.M	221.00	972.40
5	Reinforcement for reinforced concrete work in all sorts of structures including distribution bars, stirrups, binders etc initial straightening and removal of loose rust (if necessary), cutting to requisite length, hooking and bending to correct shape, placing in proper position and binding with 16 gauge black annealed wire at every intersection, complete as per drawing and direction.							
	i) Tor steel/Mild Steel				0.040	M.T	69494.00	2,779.76

5	Ordinary Cement concrete (mix 1:1.5:3) with graded stone chips (20 mm nominal size) excluding shuttering and reinforcement, if any, in ground floor as per relevant IS codes P.no-24, I-10(a) For Conc. Wall	1.00	0.5	2.200	1.100	Cum	6460.36	7,106.40
	For Bed	1.00	1.2	0.150	0.180	Cum	6460.36	1,162.86
6	Plaster (to wall, floor, ceiling etc.) with sand and cement mortar including rounding off or chamfering corners as directed and raking out joints or roughening of concrete surface including throating, nosing and drip course where necessary. (Gr.floor). i) With 4:1 cement mortar. a) 20 mm. Thick plaster. P.no-151, I-2(a)	1.00	6.1		6.100	Sq.M	206.00	1,256.60
6	Neat cement punning above 1.5 mm thick in wall, dado, windowsills, floor, drain etc. P.no-152, I-8	1.00	6.100		6.100	Sq.M	38.00	231.80
7	Artificial stone in floor dado staircase etc. with cement concrete 1:2:4 with stone chips laid in pannels as directed with topping made with ordinary or white cement (as measured) and marble dust in porportion (2:1) including smooth finishing and round P.no-40, I-3(ii)	1.00	1.200		1.200	Sq.M	303.00	363.60
8	Removal of rubbish, earth etc. from the working site and disposal of the same beyond the compound in conformity with the Municipal /Corporation Rules for such disposal, loading into truck and cleaning the site in all respect as per direction of Engineer - in -Charge P.no-9, I-13	1.00	1.700	2.500	4.2500	Cu.M	168.00	714.00
							Toatl=	16,480.21
							Total=	16,480.00

Pranab Rabi Das
Sub-Assistant Engineer(C)
English Bazar municipality
MALDA

ENGLISHBAZAR MUNICIPALITY



C/S OF R.C.C DRAIN
Section-1.2m x 2.2m

Pranab Rabidas
Sub-Assistant Engineer (C)
English Bazar municipality
MALDA

All Dimension are in Metre

LIST OF SLUM- NON SLUM 2015

Sl.No	Name of the Slums	Status	Land	Age in years	National Highway	Status of Housings	Road Status	Habitation pattern
1	MAHESHPUR BAGANPARA	The condition of living in the slum is unhygienic	Private	2	The National Highway is 2 - 5.0 kms away	Major population is living in huts, made of darma / bricks with tin sheets and asbestos/tiles on roof	Majority portion of roads are brick paved or damaged roads.	Habitation pattern in the slums is congested with insufficient open space
2	MAHESHPUR GADUAMORE	The condition of living in the slum is unhygienic	Private	2	The National Highway is 2 - 5.0 kms away	Major population is living in huts, made of darma / bricks with tin sheets and asbestos/tiles on roof	Majority portion of roads are brick paved or damaged roads.	Habitation pattern in the slums is congested with insufficient open space
3	JAGADISHPUR	The condition of living in the slum is unhygienic	Private	2	The National Highway is 2 - 5.0 kms away	Major population is living in huts, made of darma / bricks with tin sheets and asbestos/tiles on roof	Majority portion of roads are brick paved or damaged roads.	Habitation pattern in the slums is congested with insufficient open space
4	FIRM AREA	The condition of living in the slum is unhygienic	State Government	2	The National Highway is 2 - 5.0 kms away	Major population is living in huts, made of darma / bricks with tin sheets and asbestos/tiles on roof	Majority portion of roads are brick paved or damaged roads.	Habitation pattern in the slums is congested with insufficient open space
5	GREEN PARK	The condition of living in the slum is unhygienic	Private	2	The National Highway is 2 - 5.0 kms away	Major population is living in huts, made of darma / bricks with tin sheets and asbestos/tiles on roof	Majority portion of roads are brick paved or damaged roads.	Habitation pattern in the slums is congested with insufficient open space
6	MAHESHTALA	The condition of living in the slum is unhygienic	Private	2	The National Highway is 2 - 5.0 kms away	Major population is living in huts, made of darma / bricks with tin sheets and asbestos/tiles on roof	Majority portion of roads are brick paved or damaged roads.	Habitation pattern in the slums is congested with insufficient open space
7	KAMARPARA GHAT	The condition of living in the slum is unhygienic	State Government	2	The National Highway is 2 - 5.0 kms away	Major population is living in huts, made of darma / bricks with tin sheets and asbestos/tiles on roof	Majority portion of roads are brick paved or damaged roads.	Habitation pattern in the slums is congested with insufficient open space

Pranab Dasgupta
Sub-Assistant Engineer
English Bazar Municipality
MALDA

8	SOUTH KRISHNAPALLY	The condition of living in the slum is unhygienic	Private	2	The National Highway is 2 - 5.0 kms away	Major population is living in huts, made of darma / bricks with tin sheets and asbestos/tiles on roof	Majority portion of roads are brick paved or damaged roads.	Habitation pattern in the slums is congested with insufficient open space
9	HALDERPARA	The condition of living in the slum is unhygienic	Private	2	The National Highway is 2 - 5.0 kms away	Major population is living in huts, made of darma / bricks with tin sheets and asbestos/tiles on roof	Majority portion of roads are brick paved or damaged roads.	Habitation pattern in the slums is congested with insufficient open space
10	KRISHNAPALLY	The condition of living in the slum is unhygienic	Private	2	The National Highway is 2 - 5.0 kms away	Major population is living in huts, made of darma / bricks with tin sheets and asbestos/tiles on roof	Majority portion of roads are brick paved or damaged roads.	Habitation pattern in the slums is congested with insufficient open space
11	BAPUJI COLONEY	The condition of living in the slum is unhygienic	Private	2	The National Highway is 2 - 5.0 kms away	Major population is living in huts, made of darma / bricks with tin sheets and asbestos/tiles on roof	Majority portion of roads are brick paved or damaged roads.	Habitation pattern in the slums is congested with insufficient open space
12	NETAJI COLONEY	The condition of living in the slum is unhygienic	Private	2	The National Highway is 2 - 5.0 kms away	Major population is living in huts, made of darma / bricks with tin sheets and asbestos/tiles on roof	Majority portion of roads are brick paved or damaged roads.	Habitation pattern in the slums is congested with insufficient open space
13	GODRAILPARA	The condition of living in the slum is unhygienic	Private	2	The National Highway is 2 - 5.0 kms away	Major population is living in huts, made of darma / bricks with tin sheets and asbestos/tiles on roof	Majority portion of roads are brick paved or damaged roads.	Habitation pattern in the slums is congested with insufficient open space
14	SOUTH MALANCHAPALLY	The condition of living in the slum is unhygienic	Private	2	The National Highway is 2 - 5.0 kms away	Major population is living in huts, made of darma / bricks with tin sheets and asbestos/tiles on roof	Majority portion of roads are brick paved or damaged roads.	Habitation pattern in the slums is congested with insufficient open space
15	2 NO GOVT COLONEY(PART)	The condition of living in the slum is unhygienic	Local Body	2	The National Highway is 2 - 5.0 kms away	Major population is living in huts, made of darma / bricks with tin sheets and asbestos/tiles on roof	Majority portion of roads are brick paved or damaged roads.	Habitation pattern in the slums is congested with insufficient open space

16	KRISHNAKALITALA	The condition of living in the slum is unhygienic	Private	2	The National Highway is 2 - 5.0 kms away	Major population is living in huts, made of darma / bricks with tin sheets and asbestos/tiles on roof	Majority portion of roads are brick paved or damaged roads.	Habitation pattern in the slums is congested with insufficient open space
17	SINGHTALA	The condition of living in the slum is unhygienic	Private	2	The National Highway is 2 - 5.0 kms away	Major population is living in huts, made of darma / bricks with tin sheets and asbestos/tiles on roof	Majority portion of roads are brick paved or damaged roads.	Habitation pattern in the slums is congested with insufficient open space
18	PIROJPUR (SOUTH)	The condition of living in the slum is unhygienic	Local Body	2	The National Highway is 2 - 5.0 kms away	Major population is living in huts, made of darma / bricks with tin sheets and asbestos/tiles on roof	Majority portion of roads are brick paved or damaged roads.	Habitation pattern in the slums is congested with insufficient open space
19	SINGATALA	The condition of living in the slum is unhygienic	State Government	2	The National Highway is 2 - 5.0 kms away	Major population is living in huts, made of darma / bricks with tin sheets and asbestos/tiles on roof	Majority portion of roads are brick paved or damaged roads.	Habitation pattern in the slums is congested with insufficient open space
20	PIRIJPUR (NORTH)	The condition of living in the slum is unhygienic	Private	2	The National Highway is 2 - 5.0 kms away	Major population is living in huts, made of darma / bricks with tin sheets and asbestos/tiles on roof	Majority portion of roads are brick paved or damaged roads.	Habitation pattern in the slums is congested with insufficient open space
21	FELA MASTERPARA	The condition of living in the slum is unhygienic	Private	2	The National Highway is 2 - 5.0 kms away	Major population is living in huts, made of darma / bricks with tin sheets and asbestos/tiles on roof	Majority portion of roads are brick paved or damaged roads.	Habitation pattern in the slums is congested with insufficient open space

22	SAHISTULI LANE	The condition of living in the slum is unhygienic	Local Body	2	The National Highway is 2 - 5.0 kms away	Major population is living in huts, made of darma / bricks with tin sheets and asbestos/tiles on roof	Majority portion of roads are brick paved or damaged roads.	Habitation pattern in the slums is congested with insufficient open space
23	PIRIJPUR HAJIZON BASTI	The condition of living in the slum is unhygienic	Local Body	2	The National Highway is 2 - 5.0 kms away	Major population is living in huts, made of darma / bricks with tin sheets and asbestos/tiles on roof	Majority portion of roads are brick paved or damaged roads.	Habitation pattern in the slums is congested with insufficient open space
24	AUTULMARKET TETULTALA	The condition of living in the slum is unhygienic	Private	2	The National Highway is 2 - 5.0 kms away	Major population is living in huts, made of darma / bricks with tin sheets and asbestos/tiles on roof	Majority portion of roads are brick paved or damaged roads.	Habitation pattern in the slums is congested with insufficient open space
25	GREEN PARK	The condition of living in the slum is unhygienic	Private	2	The National Highway is 2 - 5.0 kms away	Major population is living in huts, made of darma / bricks with tin sheets and asbestos/tiles on roof	Majority portion of roads are brick paved or damaged roads.	Habitation pattern in the slums is congested with insufficient open space
26	MANASHATALA	The condition of living in the slum is unhygienic	Private	2	The National Highway is 2 - 5.0 kms away	Major population is living in huts, made of darma / bricks with tin sheets and asbestos/tiles on roof	Majority portion of roads are brick paved or damaged roads.	Habitation pattern in the slums is congested with insufficient open space
27	BALUCHAR(S)	The condition of living in the slum is unhygienic	State Government	2	The National Highway is 2 - 5.0 kms away	Major population is living in huts, made of darma / bricks with tin sheets and asbestos/tiles on roof	Majority portion of roads are brick paved or damaged roads.	Habitation pattern in the slums is congested with insufficient open space

28	KAMARPARA GHAT	The condition of living in the slum is unhygienic	State Government	2	The National Highway is 2 - 5.0 kms away	Major population is living in huts, made of darma / bricks with tin sheets and asbestos/tiles on roof	Majority portion of roads are brick paved or damaged roads.	Habitation pattern in the slums is congested with insufficient open space
29	NORTH BALUCHAR	The condition of living in the slum is unhygienic	State Government	2	The National Highway is 2 - 5.0 kms away	Major population is living in huts, made of darma / bricks with tin sheets and asbestos/tiles on roof	Majority portion of roads are brick paved or damaged roads.	Habitation pattern in the slums is congested with insufficient open space
30	NORTHBABUCHAR MUCHIPARA	The condition of living in the slum is unhygienic	Private	2	The National Highway is 2 - 5.0 kms away	Major population is living in huts, made of darma / bricks with tin sheets and asbestos/tiles on roof	Majority portion of roads are brick paved or damaged roads.	Habitation pattern in the slums is congested with insufficient open space
31	NICH PARA	The condition of living in the slum is unhygienic	State Government	2	The National Highway is 2 - 5.0 kms away	Major population is living in huts, made of darma / bricks with tin sheets and asbestos/tiles on roof	Majority portion of roads are brick paved or damaged roads.	Habitation pattern in the slums is congested with insufficient open space
32	IMAMBARI LANE	The condition of living in the slum is unhygienic	Private	2	The National Highway is 2 - 5.0 kms away	Major population is living in huts, made of darma / bricks with tin sheets and asbestos/tiles on roof	Majority portion of roads are brick paved or damaged roads.	Habitation pattern in the slums is congested with insufficient open space
33	BAKSHATULI LANE	The condition of living in the slum is unhygienic	Private	2	The National Highway is 2 - 5.0 kms away	Major population is living in huts, made of darma / bricks with tin sheets and asbestos/tiles on roof	Majority portion of roads are brick paved or damaged roads.	Habitation pattern in the slums is congested with insufficient open space

34	BAKSHATULI LANE	The condition of living in the slum is unhygienic	Private	22	The National Highway is 2 - 5.0 kms away	Major population is living in huts, made of darma / bricks with tin sheets and asbestos/tiles on roof	Majority portion of roads are brick paved or damaged roads.	Habitation pattern in the slums is congested with insufficient open space
35	KUTUBPUR NAYAGRAM	The condition of living in the slum is unhygienic	Private	2	The National Highway is 2 - 5.0 kms away	Major population is living in huts, made of darma / bricks with tin sheets and asbestos/tiles on roof	Majority portion of roads are brick paved or damaged roads.	Habitation pattern in the slums is congested with insufficient open space
36	HARI TALA	The condition of living in the slum is unhygienic	Private	2	The National Highway is 2 - 5.0 kms away	Major population is living in huts, made of darma / bricks with tin sheets and asbestos/tiles on roof	Majority portion of roads are brick paved or damaged roads.	Habitation pattern in the slums is congested with insufficient open space
37	MISTRIPARA	The condition of living in the slum is unhygienic	Private	2	The National Highway is 2 - 5.0 kms away	Major population is living in huts, made of darma / bricks with tin sheets and asbestos/tiles on roof	Majority portion of roads are brick paved or damaged roads.	Habitation pattern in the slums is congested with insufficient open space
38	ARABINDA COLONEY	The condition of living in the slum is unhygienic	Not known	2	The National Highway is 2 - 5.0 kms away	Major population is living in huts, made of darma / bricks with tin sheets and asbestos/tiles on roof	Majority portion of roads are brick paved or damaged roads.	Habitation pattern in the slums is congested with insufficient open space

39	BALUCHAR	The condition of living in the slum is unhygienic	State Government	2	The National Highway is 2 - 5.0 kms away	Major population is living in huts, made of darma / bricks with tin sheets and asbestos/tiles on roof	Majority portion of roads are brick paved or damaged roads.	Habitation pattern in the slums is congested with insufficient open space
40	BABUPARA	The condition of living in the slum is unhygienic	Private	2	The National Highway is 2 - 5.0 kms away	Major population is living in huts, made of darma / bricks with tin sheets and asbestos/tiles on roof	Majority portion of roads are brick paved or damaged roads.	Habitation pattern in the slums is congested with insufficient open space
41	MUSLIMPARA	The condition of living in the slum is unhygienic	Private	2	The National Highway is 2 - 5.0 kms away	Major population is living in huts, made of darma / bricks with tin sheets and asbestos/tiles on roof	Majority portion of roads are brick paved or damaged roads.	Habitation pattern in the slums is congested with insufficient open space
42	GOSHAIGHAT	The condition of living in the slum is unhygienic	Private	2	The National Highway is 2 - 5.0 kms away	Major population is living in huts, made of darma / bricks with tin sheets and asbestos/tiles on roof	Majority portion of roads are brick paved or damaged roads.	Habitation pattern in the slums is congested with insufficient open space
43	BANSHBARIMUCHI PARA	The condition of living in the slum is unhygienic	Private	2	The National Highway is 2 - 5.0 kms away	Major population is living in huts, made of darma / bricks with tin sheets and asbestos/tiles on roof	Majority portion of roads are brick paved or damaged roads.	Habitation pattern in the slums is congested with insufficient open space
44	MIRCHACK	The condition of living in the slum is unhygienic	Private	2	The National Highway is 2 - 5.0 kms away	Major population is living in huts, made of darma / bricks with tin sheets and asbestos/tiles on roof	Majority portion of roads are brick paved or damaged roads.	Habitation pattern in the slums is congested with insufficient open space

45	SARADAPALLY	The condition of living in the slum is unhygienic	Private	2	The National Highway is 2 - 5.0 kms away	Major population is living in huts, made of darma / bricks with tin sheets and asbestos/tiles on roof	Majority portion of roads are brick paved or damaged roads.	Habitation pattern in the slums is congested with insufficient open space
46	CHURIPATTY(B.S ROAD)	The condition of living in the slum is unhygienic	Private	2	The National Highway is 2 - 5.0 kms away	Major population is living in huts, made of darma / bricks with tin sheets and asbestos/tiles on roof	Majority portion of roads are brick paved or damaged roads.	Habitation pattern in the slums is congested with insufficient open space
47	BANGALTULI(BOTHSIDE OF NAKADRAIN)	The condition of living in the slum is unhygienic	Private	2	The National Highway is 2 - 5.0 kms away	Major population is living in huts, made of darma / bricks with tin sheets and asbestos/tiles on roof	Majority portion of roads are brick paved or damaged roads.	Habitation pattern in the slums is congested with insufficient open space
48	BIBIGRAM	The condition of living in the slum is unhygienic	Private	2	The National Highway is 2 - 5.0 kms away	Major population is living in huts, made of darma / bricks with tin sheets and asbestos/tiles on roof	Majority portion of roads are brick paved or damaged roads.	Habitation pattern in the slums is congested with insufficient open space
49	RISHIPARA	The condition of living in the slum is unhygienic	Private	2	The National Highway is 2 - 5.0 kms away	Major population is living in huts, made of darma / bricks with tin sheets and asbestos/tiles on roof	Majority portion of roads are brick paved or damaged roads.	Habitation pattern in the slums is congested with insufficient open space
50	BIBIGRAM	The condition of living in the slum is unhygienic	Private	2	The National Highway is 2 - 5.0 kms away	Major population is living in huts, made of darma / bricks with tin sheets and asbestos/tiles on roof	Majority portion of roads are brick paved or damaged roads.	Habitation pattern in the slums is congested with insufficient open space

51	MAHESHMATI	The condition of living in the slum is unhygienic	Private	2	The National Highway is 2 - 5.0 kms away	Major population is living in huts, made of darma / bricks with tin sheets and asbestos/tiles on roof	Majority portion of roads are brick paved or damaged roads.	Habitation pattern in the slums is congested with Insufficient open space
52	HATHKHOLA CHOUDHURYPARA	The condition of living in the slum is unhygienic	Private	2	The National Highway is 2 - 5.0 kms away	Major population is living in huts, made of darma / bricks with tin sheets and asbestos/tiles on roof	Majority portion of roads are brick paved or damaged roads.	Habitation pattern in the slums is congested with Insufficient open space
53	MAHESHMATI	The condition of living in the slum is unhygienic	Private	2	The National Highway is 2 - 5.0 kms away	Major population is living in huts, made of darma / bricks with tin sheets and asbestos/tiles on roof	Majority portion of roads are brick paved or damaged roads.	Habitation pattern in the slums is congested with Insufficient open space
54	HYDERPUR	The condition of living in the slum is unhygienic	Private	2	The National Highway is 2 - 5.0 kms away	Major population is living in huts, made of darma / bricks with tin sheets and asbestos/tiles on roof	Majority portion of roads are brick paved or damaged roads.	Habitation pattern in the slums is congested with Insufficient open space
55	SANKOPARA	The condition of living in the slum is unhygienic	Private	2	The National Highway is 2 - 5.0 kms away	Major population is living in huts, made of darma / bricks with tin sheets and asbestos/tiles on roof	Majority portion of roads are brick paved or damaged roads.	Habitation pattern in the slums is congested with Insufficient open space
56	MIRCHACK	The condition of living in the slum is unhygienic	Private	2	The National Highway is 2 - 5.0 kms away	Major population is living in huts, made of darma / bricks with tin sheets and asbestos/tiles on roof	Majority portion of roads are brick paved or damaged roads.	Habitation pattern in the slums is congested with Insufficient open space

57	HYDERPUR	The condition of living in the slum is unhygienic	Private	2	The National Highway is 2 - 5.0 kms away	Major population is living in huts, made of dharma / bricks with tin sheets and asbestos/tiles on roof	Majority portion of roads are brick paved or damaged roads.	Habitation pattern in the slums is congested with insufficient open space
58	KHOTABARI	The condition of living in the slum is unhygienic	Local Body	2	The National Highway is 2 - 5.0 kms away	Major population is living in huts, made of dharma / bricks with tin sheets and asbestos/tiles on roof	Majority portion of roads are brick paved or damaged roads.	Habitation pattern in the slums is congested with insufficient open space
59	NEW GAYESHPUR	The condition of living in the slum is unhygienic	Private	2	The National Highway is 2 - 5.0 kms away	Major population is living in huts, made of dharma / bricks with tin sheets and asbestos/tiles on roof	Majority portion of roads are brick paved or damaged roads.	Habitation pattern in the slums is congested with insufficient open space
60	GAYESHPUR	The condition of living in the slum is unhygienic	Private	2	The National Highway is 2 - 5.0 kms away	Major population is living in huts, made of dharma / bricks with tin sheets and asbestos/tiles on roof	Majority portion of roads are brick paved or damaged roads.	Habitation pattern in the slums is congested with insufficient open space
61	SUKANTA PALLY	The condition of living in the slum is unhygienic	Private	2	The National Highway is 2 - 5.0 kms away	Major population is living in huts, made of dharma / bricks with tin sheets and asbestos/tiles on roof	Majority portion of roads are brick paved or damaged roads.	Habitation pattern in the slums is congested with insufficient open space
62	MASJIDPARA	The condition of living in the slum is unhygienic	Private	2	The National Highway is 2 - 5.0 kms away	Major population is living in huts, made of dharma / bricks with tin sheets and asbestos/tiles on roof	Majority portion of roads are brick paved or damaged roads.	Habitation pattern in the slums is congested with insufficient open space

63	MAHALDARPARA	The condition of living in the slum is unhygienic	Private	2	The National Highway is 2 - 5.0 kms away	Major population is living in huts, made of darma / bricks with tin sheets and asbestos/tiles on roof	Majority portion of roads are brick paved or damaged roads.	Habitation pattern in the slums is congested with insufficient open space
64	KHASHPARA	The condition of living in the slum is unhygienic	Private	2	The National Highway is 2 - 5.0 kms away	Major population is living in huts, made of darma / bricks with tin sheets and asbestos/tiles on roof	Majority portion of roads are brick paved or damaged roads.	Habitation pattern in the slums is congested with insufficient open space
65	MAHANANDAPALLY	The condition of living in the slum is unhygienic	Private	2	The National Highway is 2 - 5.0 kms away	Major population is living in huts, made of darma / bricks with tin sheets and asbestos/tiles on roof	Majority portion of roads are brick paved or damaged roads.	Habitation pattern in the slums is congested with insufficient open space
66	KULDIPMISRA COLONEY	The condition of living in the slum is unhygienic	Private	2	The National Highway is 2 - 5.0 kms away	Major population is living in huts, made of darma / bricks with tin sheets and asbestos/tiles on roof	Majority portion of roads are brick paved or damaged roads.	Habitation pattern in the slums is congested with insufficient open space
67	TELIPUKUR	The condition of living in the slum is unhygienic	Private	2	The National Highway is 2 - 5.0 kms away	Major population is living in huts, made of darma / bricks with tin sheets and asbestos/tiles on roof	Majority portion of roads are brick paved or damaged roads.	Habitation pattern in the slums is congested with insufficient open space

68	JAHAZ FIELD	The condition of living in the slum is unhygienic	Private	2	The National Highway is 2 - 5.0 kms away	Major population is living in huts, made of darma / bricks with tin sheets and asbestos/tiles on roof	Majority portion of roads are brick paved or damaged roads.	Habitation pattern in the slums is congested with insufficient open space
69	BISHGHAR	The condition of living in the slum is unhygienic	Private	2	The National Highway is 2 - 5.0 kms away	Major population is living in huts, made of darma / bricks with tin sheets and asbestos/tiles on roof	Majority portion of roads are brick paved or damaged roads.	Habitation pattern in the slums is congested with insufficient open space
70	NETAJI COLONEY	The condition of living in the slum is unhygienic	Private	2	The National Highway is 2 - 5.0 kms away	Major population is living in huts, made of darma / bricks with tin sheets and asbestos/tiles on roof	Majority portion of roads are brick paved or damaged roads.	Habitation pattern in the slums is congested with insufficient open space
71	BURABURI GHOSHPARA	The condition of living in the slum is unhygienic	Private	2	The National Highway is 2 - 5.0 kms away	Major population is living in huts, made of darma / bricks with tin sheets and asbestos/tiles on roof	Majority portion of roads are brick paved or damaged roads.	Habitation pattern in the slums is congested with insufficient open space
72	BURABURITALA	The condition of living in the slum is unhygienic	Private	2	The National Highway is 2 - 5.0 kms away	Major population is living in huts, made of darma / bricks with tin sheets and asbestos/tiles on roof	Majority portion of roads are brick paved or damaged roads.	Habitation pattern in the slums is congested with insufficient open space
73	NETAJIPARA	The condition of living in the slum is unhygienic	Private	2	The National Highway is 2 - 5.0 kms away	Major population is living in huts, made of darma / bricks with tin sheets and asbestos/tiles on roof	Majority portion of roads are brick paved or damaged roads.	Habitation pattern in the slums is congested with insufficient open space

74	KULIPARA	The condition of living in the slum is unhygienic	Private	2	The National Highway is 2 - 5.0 kms away	Major population is living in huts, made of darma / bricks with tin sheets and asbestos/tiles on roof	Majority portion of roads are brick paved or damaged roads.	Habitation pattern in the slums is congested with insufficient open space
75	GHORAPIR	The condition of living in the slum is unhygienic	Private	2	The National Highway is 2 - 5.0 kms away	Major population is living in huts, made of darma / bricks with tin sheets and asbestos/tiles on roof	Majority portion of roads are brick paved or damaged roads.	Habitation pattern in the slums is congested with insufficient open space
76	ROYPARA	The condition of living in the slum is unhygienic	Private	2	The National Highway is 2 - 5.0 kms away	Major population is living in huts, made of darma / bricks with tin sheets and asbestos/tiles on roof	Majority portion of roads are brick paved or damaged roads.	Habitation pattern in the slums is congested with insufficient open space
77	GANDHIPARK	The condition of living in the slum is unhygienic	Private	2	The National Highway is 2 - 5.0 kms away	Major population is living in huts, made of darma / bricks with tin sheets and asbestos/tiles on roof	Majority portion of roads are brick paved or damaged roads.	Habitation pattern in the slums is congested with insufficient open space
78	CHANDANPARK	The condition of living in the slum is unhygienic	Private	2	The National Highway is 2 - 5.0 kms away	Major population is living in huts, made of darma / bricks with tin sheets and asbestos/tiles on roof	Majority portion of roads are brick paved or damaged roads.	Habitation pattern in the slums is congested with insufficient open space
79	KALTAPARA	The condition of living in the slum is unhygienic	Private	2	The National Highway is 2 - 5.0 kms away	Major population is living in huts, made of darma / bricks with tin sheets and asbestos/tiles on roof	Majority portion of roads are brick paved or damaged roads.	Habitation pattern in the slums is congested with insufficient open space

80	MUSHAPARA	The condition of living in the slum is unhygienic	Private	2	The National Highway is 2 - 5.0 kms away	Major population is living in huts, made of darma / bricks with tin sheets and asbestos/tiles on roof	Majority portion of roads are brick paved or damaged roads.	Habitation pattern in the slums is congested with insufficient open space
81	SARBAMANGALA PALLY(W)	The condition of living in the slum is unhygienic	Private	2	The National Highway is 2 - 5.0 kms away	Major population is living in huts, made of darma / bricks with tin sheets and asbestos/tiles on roof	Majority portion of roads are brick paved or damaged roads.	Habitation pattern in the slums is congested with insufficient open space
82	CHURCHPARA	The condition of living in the slum is unhygienic	Private	2	The National Highway is 2 - 5.0 kms away	Major population is living in huts, made of darma / bricks with tin sheets and asbestos/tiles on roof	Majority portion of roads are brick paved or damaged roads.	Habitation pattern in the slums is congested with insufficient open space
83	DALGHUTNIPARA	The condition of living in the slum is unhygienic	Private	2	The National Highway is 2 - 5.0 kms away	Major population is living in huts, made of darma / bricks with tin sheets and asbestos/tiles on roof	Majority portion of roads are brick paved or damaged roads.	Habitation pattern in the slums is congested with insufficient open space
84	CHURCHPARA COLONEY	The condition of living in the slum is unhygienic	Not known	2	The National Highway is 2 - 5.0 kms away	Major population is living in huts, made of darma / bricks with tin sheets and asbestos/tiles on roof	Majority portion of roads are brick paved or damaged roads.	Habitation pattern in the slums is congested with insufficient open space
85	BAPUJI COLONEY	The condition of living in the slum is unhygienic	Private	2	The National Highway is 2 - 5.0 kms away	Major population is living in huts, made of darma / bricks with tin sheets and asbestos/tiles on roof	Majority portion of roads are brick paved or damaged roads.	Habitation pattern in the slums is congested with insufficient open space

86	NORTH KRISHNAPALLY	The condition of living in the slum is unhygienic	Private	2	The National Highway is 2 - 5.0 kms away	Major population is living in huts, made of darma / bricks with tin sheets and asbestos/tiles on roof	Majority portion of roads are brick paved or damaged roads.	Habitation pattern in the slums is congested with insufficient open space
87	PIRIJPUR HAJIZON BASTI	The condition of living in the slum is unhygienic	Local Body	2	The National Highway is 2 - 5.0 kms away	Major population is living in huts, made of darma / bricks with tin sheets and asbestos/tiles on roof	Majority portion of roads are brick paved or damaged roads	Habitation pattern in the slums is congested with insufficient open space
88	MOKDMPUR	The condition of living in the slum is unhygienic	Private	2	The National Highway is 2 - 5.0 kms away	Major population is living in huts, made of darma / bricks with tin sheets and asbestos/tiles on roof	Majority portion of roads are brick paved or damaged roads	Habitation pattern in the slums is congested with insufficient open space
89	DHOPAPRA	The condition of living in the slum is unhygienic	State Government	2	The National Highway is 2 - 5.0 kms away	Major population is living in huts, made of darma / bricks with tin sheets and asbestos/tiles on roof	Majority portion of roads are brick paved or damaged roads	Habitation pattern in the slums is congested with insufficient open space
90	BALUCHAR NICHIPARA	The condition of living in the slum is unhygienic	Local Body	2	The National Highway is 2 - 5.0 kms away	Major population is living in huts, made of darma / bricks with tin sheets and asbestos/tiles on roof	Majority portion of roads are brick paved or damaged roads	Habitation pattern in the slums is congested with insufficient open space
91	OLD F.C.I OFFCE PARA	The condition of living in the slum is unhygienic	Local Body	2	The National Highway is 2 - 5.0 kms away	Major population is living in huts, made of darma / bricks with tin sheets and asbestos/tiles on roof	Majority portion of roads are brick paved or damaged roads	Habitation pattern in the slums is congested with insufficient open space
92	BURNING GHAT AREA	The condition of living in the slum is unhygienic	State Government	2	The National Highway is 2 - 5.0 kms away	Major population is living in huts, made of darma / bricks with tin sheets and asbestos/tiles on roof	Majority portion of roads are brick paved or damaged roads	Habitation pattern in the slums is congested with insufficient open space

Sl.No	Name of the Slums	Status	Land	National High Way	Status of Housings	Road Status	Habitation pattern
-------	-------------------	--------	------	-------------------	--------------------	-------------	--------------------

1	W/N0-01	The condition of living in the slum is unhygienic	Private	The National Highway is 2 - 5.0 kms away	Major population is living in huts, made of darma / bricks with tin sheets and asbestos/tiles on roof	Majority portion of roads are brick paved or damaged roads.	Habitation pattern in the slums is congested with insufficient open space
2	W/N0-02	The condition of living in the slum is unhygienic	Private	The National Highway is 2 - 5.0 kms away	Major population is living in huts, made of darma / bricks with tin sheets and asbestos/tiles on roof	Majority portion of roads are brick paved or damaged roads.	Habitation pattern in the slums is congested with insufficient open space
3	W/N0-03	The condition of living in the slum is unhygienic	Private	The National Highway is 2 - 5.0 kms away	Major population is living in huts, made of darma / bricks with tin sheets and asbestos/tiles on roof	Majority portion of roads are brick paved or damaged roads.	Habitation pattern in the slums is congested with insufficient open space
4	W/N0-04	The condition of living in the slum is unhygienic	Private	The National Highway is 2 - 5.0 kms away	Major population is living in huts, made of darma / bricks with tin sheets and asbestos/tiles on roof	Majority portion of roads are brick paved or damaged roads.	Habitation pattern in the slums is congested with insufficient open space
5	W/N0-06	The condition of living in the slum is unhygienic	Private	The National Highway is 2 - 5.0 kms away	Major population is living in huts, made of darma / bricks with tin sheets and asbestos/tiles on roof	Majority portion of roads are brick paved or damaged roads.	Habitation pattern in the slums is congested with insufficient open space
6	W/N0-07	The condition of living in the slum is unhygienic	Private	The National Highway is 2 - 5.0 kms away	Major population is living in huts, made of darma / bricks with tin sheets and asbestos/tiles on roof	Majority portion of roads are brick paved or damaged roads.	Habitation pattern in the slums is congested with insufficient open space
7	W/N0-08	The condition of living in the slum is unhygienic	Private	The National Highway is 2 - 5.0 kms away	Major population is living in huts, made of darma / bricks with tin sheets and asbestos/tiles on roof	Majority portion of roads are brick paved or damaged roads.	Habitation pattern in the slums is congested with insufficient

							open space
8	W/NO-09	The condition of living in the slum is unhygienic	Private	The National Highway is 2 - 5.0 kms away	Major population is living in huts, made of darma / bricks with tin sheets and asbestos/tiles on roof	Majority portion of roads are brick paved or damaged roads.	Habitation pattern in the slums is congested with insufficient open space
9	W/NO-10	The condition of living in the slum is unhygienic	Private	The National Highway is 2 - 5.0 kms away	Major population is living in huts, made of darma / bricks with tin sheets and asbestos/tiles on roof	Majority portion of roads are brick paved or damaged roads.	Habitation pattern in the slums is congested with insufficient open space
10	W/NO-11	The condition of living in the slum is unhygienic	Private	The National Highway is 2 - 5.0 kms away	Major population is living in huts, made of darma / bricks with tin sheets and asbestos/tiles on roof	Majority portion of roads are brick paved or damaged roads.	Habitation pattern in the slums is congested with insufficient open space
11	W/NO-12	The condition of living in Private the slum is unhygienic	Private	The National Highway is 2 - 5.0 kms away	Major population is living in huts, made of darma / bricks with tin sheets and asbestos/tiles on roof	Majority portion of roads are brick paved or damaged roads.	Habitation pattern in the slums is congested with insufficient open space
12	W/NO-14	The condition of living in the slum is unhygienic	Private	The National Highway is 2 - 5.0 kms away	Major population is living in huts, made of darma / bricks with tin sheets and asbestos/tiles on roof	Majority portion of roads are brick paved or damaged roads.	Habitation pattern in the slums is congested with insufficient open space
13	W/NO-15	The condition of living in the slum is unhygienic	Private	The National Highway is 2 - 5.0 kms away	Major population is living in huts, made of darma / bricks with tin sheets and asbestos/tiles on roof	Majority portion of roads are brick paved or damaged roads.	Habitation pattern in the slums is congested with insufficient open space
14	W/NO-16	The condition of living in the slum is unhygienic	Private	The National Highway is 2 - 5.0 kms away	Major population is living in huts, made of darma / bricks with tin sheets and asbestos/tiles on roof	Majority portion of roads are brick paved or damaged roads.	Habitation pattern in the slums is congested with insufficient open space
15	W/NO-17	The condition of living in the	Private	The National Highway	Major population is living in huts, made of darma /	Majority portion of roads	Habitation pattern in the slums

		slum is unhygienic		is 2 - 5.0 kms away	bricks with tin sheets and asbestos/tiles on roof	are brick paved or damaged roads.	is congested with insufficient open space
16	W/NO-18	The condition of living in the slum is unhygienic	Private	The National Highway is 2 - 5.0 kms away	Major population is living in huts, made of darma / bricks with tin sheets and asbestos/tiles on roof	Majority portion of roads are brick paved or damaged roads.	Habitation pattern in the slums is congested with insufficient open space
17	W/NO-19	The condition of living in the slum is unhygienic	Private	The National Highway is 2 - 5.0 kms away	Major population is living in huts, made of darma / bricks with tin sheets and asbestos/tiles on roof	Majority portion of roads are brick paved or damaged roads.	Habitation pattern in the slums is congested with insufficient open space
18	W/NO-20	The condition of living in the slum is unhygienic	Private	The National Highway is 2 - 5.0 kms away	Major population is living in huts, made of darma / bricks with tin sheets and asbestos/tiles on roof	Majority portion of roads are brick paved or damaged roads.	Habitation pattern in the slums is congested with insufficient open space
19	W/NO-21	The condition of living in the slum is unhygienic	Private	The National Highway is 2 - 5.0 kms away	Major population is living in huts, made of darma / bricks with tin sheets and asbestos/tiles on roof	Majority portion of roads are brick paved or damaged roads.	Habitation pattern in the slums is congested with insufficient open space
20	W/NO-22	The condition of living in the slum is unhygienic	Private	The National Highway is 2 - 5.0 kms away	Major population is living in huts, made of darma / bricks with tin sheets and asbestos/tiles on roof	Majority portion of roads are brick paved or damaged roads.	Habitation pattern in the slums is congested with insufficient open space
21	W/NO-23	The condition of living in the slum is unhygienic	Private	The National Highway is 2 - 5.0 kms away	Major population is living in huts, made of darma / bricks with tin sheets and asbestos/tiles on roof	Majority portion of roads are brick paved or damaged roads.	Habitation pattern in the slums is congested with insufficient open space
22	W/NO-24	The condition of living in the slum is unhygienic	Private	The National Highway is 2 - 5.0 kms away	Major population is living in huts, made of darma / bricks with tin sheets and asbestos/tiles on roof	Majority portion of roads are brick paved or damaged roads.	Habitation pattern in the slums is congested with insufficient

							open space
23	W/N0-25	The condition of living in the slum is unhygienic	Private	The National Highway is 2 - 5.0 kms away	Major population is living in huts, made of darma / bricks with tin sheets and asbestos/tiles on roof	Majority portion of roads are brick paved or damaged roads.	Habitation pattern in the slums is congested with insufficient open space
24	W/N0-26	The condition of living in the slum is unhygienic	Private	The National Highway is 2 - 5.0 kms away	Major population is living in huts, made of darma / bricks with tin sheets and asbestos/tiles on roof	Majority portion of roads are brick paved or damaged roads.	Habitation pattern in the slums is congested with insufficient open space
25	W/N0-27	The condition of living in the slum is unhygienic	Private	The National Highway is 2 - 5.0 kms away	Major population is living in huts, made of darma / bricks with tin sheets and asbestos/tiles on roof	Majority portion of roads are brick paved or damaged roads.	Habitation pattern in the slums is congested with insufficient open space
26	W/N0-28	The condition of living in the slum is unhygienic	Private	The National Highway is 2 - 5.0 kms away	Major population is living in huts, made of darma / bricks with tin sheets and asbestos/tiles on roof	Majority portion of roads are brick paved or damaged roads.	Habitation pattern in the slums is congested with insufficient open space
27	W/N0-29	The condition of living in the slum is unhygienic	Private	The National Highway is 2 - 5.0 kms away	Major population is living in huts, made of darma / bricks with tin sheets and asbestos/tiles on roof	Majority portion of roads are brick paved or damaged roads.	Habitation pattern in the slums is congested with insufficient open space

Parab Rabidas
 Sub-Assistant Engineer(C)
 English Bazar municipality
 MALDA

House Type / Structure(slum) 2015

Sl No	Name of Slum	Semi Pucca	Kuchha	Total
1	MAHESHPUR BAGANPARA	13	7	20
2	MAHESHPUR GADUAMORE	11	18	29
3	JAGADISHPUR	1	0	1
4	FIRM AREA	7	10	17
5	GREEN PARK	0	0	0
6	MAHESHTALA	8	4	12
7	KAMARPARA GHAT	3	0	3
8	SOUTH KRISHNAPALLY	8	10	18
9	HALDERPARA	0	0	0
10	KRISHNAPALLY	0	1	1
11	BAPUJI COLONEY	1	0	1
12	NETAJI COLONEY	2	3	5
13	GODRAILPARA	2	0	2
14	SOUTH MALANCHAPALLY	20	6	26
15	2 NO GOVT COLONEY(PART)	5	2	7
16	KRISHNAKALITALA	2	2	4
17	SINGHTALA	3	1	4
18	PIROJPUR (SOUTH)	3	8	11
19	SINGATALA	4	3	7
20	PIRIJPUR (NORTH)	1	3	4
21	FELA MASTERPARA	1	0	1
22	SAHISTULI LANE	6	1	7
23	AUTULMARKET TETULTALA	0	0	0
24	GREEN PARK	0	0	0
25	MANASHATALA	0	0	0
26	BALUCHAR(S)	14	6	20
27	KAMARPARA GHAT	6	4	10
28	NORTH BALUCHAR	48	8	56
29	NORTHBABUCHAR MUCHIPARA	0	0	0
30	NICHPARA	0	0	0
31	IMAMBARI LANE	4	1	5
32	BAKSHATULI LANE	1	0	1
33	BAKSHATULI LANE	4	1	5
34	KUTUBPUR NAYAGRAM	7	3	10
35	HARI TALA	0	0	0
36	MISTRI PARA	0	0	0
37	ARABINDA COLONEY	6	2	8
38	BALUCHAR	6	3	9
39	BABUPARA	2	1	3
40	MUSLIM PARA	2	2	4
41	GOSHAIGHAT	2	1	3
42	BANSHBARIMUCHI PARA	1	0	1
43	MIRCHACK	2	1	3
44	SARADAPALLY	14	6	20
45	CHURIPATTY(B.S ROAD)	2	0	2
46	BANGALTULI(BOTHSIDE OF NAKADRAIN)	4	2	6

Pranab Rabidas
 Sub-Assistant Engineer(C)
 English Bazar municipality
 MALDA

47	BIBIGRAM	3	1	4
48	RISHIPARA	0	0	0
49	BIBIGRAM	6	0	6
50	MAHESHMATI	13	3	16
51	HATHKHOLA CHOUDHURYPARA	0	0	0
52	MAHESHMATI	23	6	29
53	HYDERPUR	12	3	15
54	SANKOPARA	3	1	4
55	MIRCHACK	5	3	8
56	HYDERPUR	8	5	13
57	KHOTABARI	6	3	9
58	S.M PALLY	3	2	5
59	NEW GAYESHPUR	15	8	23
60	GAYESHPUR	12	3	15
61	SUKANTA PALLY	39	12	51
62	MASJIDPARA	3	3	6
63	MAHALDARPARA	10	4	14
64	KHASHPARA	0	0	0
65	MAHANANDAPALLY	12	6	18
66	KULDIPMISRA COLONEY	20	6	26
67	TELIPUKUR	17	11	28
68	JAHAZ FIELD	18	6	24
69	BISHGHAR	0	0	0
70	NETAJI COLONEY	0	0	0
71	BURABURI GHOSHPARA	0	0	0
72	BURABURITALA	52	11	63
73	NETAJIPARA	7	3	10
74	KULIPARA	19	8	27
75	GHORAPIR	8	3	11
76	ROYPARA	14	7	21
77	GANDHIPARK	3	2	5
78	CHANDANPARK	0	0	0
79	KALTAPARA	20	6	26
80	MUSHAPARA	7	3	10
81	SARBAMANGALA PALLY(W)	12	5	17
82	CHURCHPARA	10	4	14
83	DALGHUTNIPARA	0	0	0
84	CHURCHPARA COLONEY	1	0	1
85	BAPUJI COLONEY	8	5	13
86	NORTH KRISHNAPALLY	2	1	3
87	PIRLJPUR HALIZON BASTI	0	0	0
88	MOKDMPUR	0	0	0
89	DHOPAPRA	0	0	0
90	BALUCHAR NICHIPARA	0	0	0
91	OLD F.C.I OFFCE PARA	0	0	0
92	BURNING GHAT AREA	0	0	0


 Pournob Poddar(C)
 Sub-Assistant Engineer
 English Bazar Municipality
 MALDA

Details of Social Infrastructure at a glance:

1. MAHESHPUR BAGANPARA

Educational & Social Infrastructure	
Anganwadi under ICDS	N/A
Municipal Pre-school	N/A
Private Pre-school	N/A
Municipal Primary-school	N/A
State Government school	N/A
Private school	N/A
Municipal High school	N/A
State Government High school	N/A
Private High school	N/A
Adult Education Centre	N/A
Non-formal Education Centre	N/A
Urban Health Post	N/A
Primary Health Centre	N/A
Government Hospital	N/A
Maternity Centre	N/A
Private Clinic	N/A
Registered Medical Practitioner(RMP)	N/A
Ayurvedic Doctor/Vaidya	N/A
Community Hall	N/A
Livelihood/Production Centre	N/A
Street Children Rehabilitation Centre	N/A
Night Shelter	N/A
Old Age home	N/A

Pranab Rabha
Sub-Assistant Engineer(C)
English Bazar Municipality
MALDA

2. MAHESHPUR GADUAMORE

Educational & Social Infrastructure	
Anganwadi under ICDS	N/A
Municipal Pre-school	N/A
Private Pre-school	N/A
Municipal Primary-school	N/A
State Government school	N/A
Private school	N/A
Municipal High school	N/A
State Government High school	N/A
Private High school	N/A
Adult Education Centre	N/A
Non-formal Education Centre	N/A
Urban Health Post	N/A
Primary Health Centre	N/A
Government Hospital	N/A
Maternity Centre	N/A
Private Clinic	N/A
Registered Medical Practitioner(RMP)	N/A
Ayurvedic Doctor/Vaidya	N/A
Community Hall	N/A
Livelihood/Production Centre	N/A
Street Children Rehabilitation Centre	N/A
Night Shelter	N/A
Old Age home	N/A

3. JAGADISHPUR

Educational & Social Infrastructure	
Anganwadi under ICDS	N/A
Municipal Pre-school	N/A
Private Pre-school	N/A
Municipal Primary-school	N/A
State Government school	N/A
Private school	N/A
Municipal High school	N/A
State Government High school	N/A
Private High school	N/A
Adult Education Centre	N/A
Non-formal Education Centre	N/A
Urban Health Post	N/A
Primary Health Centre	N/A
Government Hospital	N/A
Maternity Centre	N/A
Private Clinic	N/A
Registered Medical Practitioner(RMP)	N/A
Ayurvedic Doctor/Vaidya	N/A
Community Hall	N/A
Livelihood/Production Centre	N/A
Street Children Rehabilitation Centre	N/A
Night Shelter	N/A
Old Age home	N/A

4. FIRM AREA

Educational & Social Infrastructure	
Anganwadi under ICDS	N/A
Municipal Pre-school	N/A
Private Pre-school	N/A
Municipal Primary-school	N/A
State Government school	N/A
Private school	N/A
Municipal High school	N/A
State Government High school	N/A
Private High school	N/A
Adult Education Centre	N/A
Non-formal Education Centre	N/A
Urban Health Post	N/A
Primary Health Centre	N/A
Government Hospital	N/A
Maternity Centre	N/A
Private Clinic	N/A
Registered Medical Practitioner(RMP)	N/A
Ayurvedic Doctor/Vaidya	N/A
Community Hall	N/A
Livelihood/Production Centre	N/A
Street Children Rehabilitation Centre	N/A
Night Shelter	N/A
Old Age home	N/A

5. GREEN PARK

Educational & Social Infrastructure	
Anganwadi under ICDS	N/A
Municipal Pre-school	N/A
Private Pre-school	N/A
Municipal Primary-school	N/A
State Government school	N/A
Private school	N/A
Municipal High school	N/A
State Government High school	N/A
Private High school	N/A
Adult Education Centre	N/A
Non-formal Education Centre	N/A
Urban Health Post	N/A
Primary Health Centre	N/A
Government Hospital	N/A
Maternity Centre	N/A
Private Clinic	N/A
Registered Medical Practitioner(RMP)	N/A
Ayurvedic Doctor/Vaidya	N/A
Community Hall	N/A
Livelihood/Production Centre	N/A
Street Children Rehabilitation Centre	N/A
Night Shelter	N/A
Old Age home	N/A

6. MAHESHTALA

Educational & Social Infrastructure	
Anganwadi under ICDS	N/A
Municipal Pre-school	N/A
Private Pre-school	N/A
Municipal Primary-school	N/A
State Government school	N/A
Private school	N/A
Municipal High school	N/A
State Government High school	N/A
Private High school	N/A
Adult Education Centre	N/A
Non-formal Education Centre	N/A
Urban Health Post	N/A
Primary Health Centre	N/A
Government Hospital	N/A
Maternity Centre	N/A
Private Clinic	N/A
Registered Medical Practitioner(RMP)	N/A
Ayurvedic Doctor/Vaidya	N/A
Community Hall	N/A
Livelihood/Production Centre	N/A
Street Children Rehabilitation Centre	N/A
Night Shelter	N/A
Old Age home	N/A

7. KAMARPARA GHAT

Educational & Social Infrastructure	
Anganwadi under ICDS	N/A
Municipal Pre-school	N/A
Private Pre-school	N/A
Municipal Primary-school	N/A
State Government school	N/A
Private school	N/A
Municipal High school	N/A
State Government High school	N/A
Private High school	N/A
Adult Education Centre	N/A
Non-formal Education Centre	N/A
Urban Health Post	N/A
Primary Health Centre	N/A
Government Hospital	N/A
Maternity Centre	N/A
Private Clinic	N/A
Registered Medical Practitioner(RMP)	N/A
Ayurvedic Doctor/Vaidya	N/A
Community Hall	N/A
Livelihood/Production Centre	N/A
Street Children Rehabilitation Centre	N/A
Night Shelter	N/A
Old Age home	N/A

8. SOUTH KRISHNAPALLY

Educational & Social Infrastructure	
Anganwadi under ICDS	N/A
Municipal Pre-school	N/A
Private Pre-school	N/A
Municipal Primary-school	N/A
State Government school	N/A
Private school	N/A
Municipal High school	N/A
State Government High school	N/A
Private High school	N/A
Adult Education Centre	N/A
Non-formal Education Centre	N/A
Urban Health Post	N/A
Primary Health Centre	N/A
Government Hospital	N/A
Maternity Centre	N/A
Private Clinic	N/A
Registered Medical Practitioner(RMP)	N/A
Ayurvedic Doctor/Vaidya	N/A
Community Hall	N/A
Livelihood/Production Centre	N/A
Street Children Rehabilitation Centre	N/A
Night Shelter	N/A
Old Age home	N/A

9. HALDERPARA

Educational & Social Infrastructure	
Anganwadi under ICDS	N/A
Municipal Pre-school	N/A
Private Pre-school	N/A
Municipal Primary-school	N/A
State Government school	N/A
Private school	N/A
Municipal High school	N/A
State Government High school	N/A
Private High school	N/A
Adult Education Centre	N/A
Non-formal Education Centre	N/A
Urban Health Post	N/A
Primary Health Centre	N/A
Government Hospital	N/A
Maternity Centre	N/A
Private Clinic	N/A
Registered Medical Practitioner(RMP)	N/A
Ayurvedic Doctor/Vaidya	N/A
Community Hall	N/A
Livelihood/Production Centre	N/A
Street Children Rehabilitation Centre	N/A
Night Shelter	N/A
Old Age home	N/A

10. KRISHNAPALLY

Educational & Social Infrastructure	
Anganwadi under ICDS	N/A
Municipal Pre-school	N/A
Private Pre-school	N/A
Municipal Primary-school	N/A
State Government school	N/A
Private school	N/A
Municipal High school	N/A
State Government High school	N/A
Private High school	N/A
Adult Education Centre	N/A
Non-formal Education Centre	N/A
Urban Health Post	N/A
Primary Health Centre	N/A
Government Hospital	N/A
Maternity Centre	N/A
Private Clinic	N/A
Registered Medical Practitioner(RMP)	N/A
Ayurvedic Doctor/Vaidya	N/A
Community Hall	N/A
Livelihood/Production Centre	N/A
Street Children Rehabilitation Centre	N/A
Night Shelter	N/A
Old Age home	N/A

11. BAPUJI COLONY

Educational & Social Infrastructure	
Anganwadi under ICDS	N/A
Municipal Pre-school	N/A
Private Pre-school	N/A
Municipal Primary-school	N/A
State Government school	N/A
Private school	N/A
Municipal High school	N/A
State Government High school	N/A
Private High school	N/A
Adult Education Centre	N/A
Non-formal Education Centre	N/A
Urban Health Post	N/A
Primary Health Centre	N/A
Government Hospital	N/A
Maternity Centre	N/A
Private Clinic	N/A
Registered Medical Practitioner(RMP)	N/A
Ayurvedic Doctor/Vaidya	N/A
Community Hall	N/A
Livelihood/Production Centre	N/A
Street Children Rehabilitation Centre	N/A
Night Shelter	N/A
Old Age home	N/A

12. NETAJI COLONY

Educational & Social Infrastructure	
Anganwadi under ICDS	N/A
Municipal Pre-school	N/A
Private Pre-school	N/A
Municipal Primary-school	N/A
State Government school	N/A
Private school	N/A
Municipal High school	N/A
State Government High school	N/A
Private High school	N/A
Adult Education Centre	N/A
Non-formal Education Centre	N/A
Urban Health Post	N/A
Primary Health Centre	N/A
Government Hospital	N/A
Maternity Centre	N/A
Private Clinic	N/A
Registered Medical Practitioner(RMP)	N/A
Ayurvedic Doctor/Vaidya	N/A
Community Hall	N/A
Livelihood/Production Centre	N/A
Street Children Rehabilitation Centre	N/A
Night Shelter	N/A
Old Age home	N/A

13. GODRAIL PARA

Educational & Social Infrastructure	
Anganwadi under ICDS	N/A
Municipal Pre-school	N/A
Private Pre-school	N/A
Municipal Primary-school	N/A
State Government school	N/A
Private school	N/A
Municipal High school	N/A
State Government High school	N/A
Private High school	N/A
Adult Education Centre	N/A
Non-formal Education Centre	N/A
Urban Health Post	N/A
Primary Health Centre	N/A
Government Hospital	N/A
Maternity Centre	N/A
Private Clinic	N/A
Registered Medical Practitioner(RMP)	N/A
Ayurvedic Doctor/Vaidya	N/A
Community Hall	N/A
Livelihood/Production Centre	N/A
Street Children Rehabilitation Centre	N/A
Night Shelter	N/A
Old Age home	N/A

14. SOUTH MALANCHAPALLY

Educational & Social Infrastructure	
Anganwadi under ICDS	N/A
Municipal Pre-school	N/A
Private Pre-school	N/A
Municipal Primary-school	N/A
State Government school	N/A
Private school	N/A
Municipal High school	N/A
State Government High school	N/A
Private High school	N/A
Adult Education Centre	N/A
Non-formal Education Centre	N/A
Urban Health Post	N/A
Primary Health Centre	N/A
Government Hospital	N/A
Maternity Centre	N/A
Private Clinic	N/A
Registered Medical Practitioner(RMP)	N/A
Ayurvedic Doctor/Vaidya	N/A
Community Hall	N/A
Livelihood/Production Centre	N/A
Street Children Rehabilitation Centre	N/A
Night Shelter	N/A
Old Age home	N/A

15. 2 NO. GOVT COLONEY(PART)

Educational & Social Infrastructure	
Anganwadi under ICDS	N/A
Municipal Pre-school	N/A
Private Pre-school	N/A
Municipal Primary-school	N/A
State Government school	N/A
Private school	N/A
Municipal High school	N/A
State Government High school	N/A
Private High school	N/A
Adult Education Centre	N/A
Non-formal Education Centre	N/A
Urban Health Post	N/A
Primary Health Centre	N/A
Government Hospital	N/A
Maternity Centre	N/A
Private Clinic	N/A
Registered Medical Practitioner(RMP)	N/A
Ayurvedic Doctor/Vaidya	N/A
Community Hall	N/A
Livelihood/Production Centre	N/A
Street Children Rehabilitation Centre	N/A
Night Shelter	N/A
Old Age home	N/A

16. KRISHNAKALITALA

Educational & Social Infrastructure	
Anganwadi under ICDS	N/A
Municipal Pre-school	N/A
Private Pre-school	N/A
Municipal Primary-school	N/A
State Government school	N/A
Private school	N/A
Municipal High school	N/A
State Government High school	N/A
Private High school	N/A
Adult Education Centre	N/A
Non-formal Education Centre	N/A
Urban Health Post	N/A
Primary Health Centre	N/A
Government Hospital	N/A
Maternity Centre	N/A
Private Clinic	N/A
Registered Medical Practitioner(RMP)	N/A
Ayurvedic Doctor/Vaidya	N/A
Community Hall	N/A
Livelihood/Production Centre	N/A
Street Children Rehabilitation Centre	N/A
Night Shelter	N/A
Old Age home	N/A

17. SINGATALA

Educational & Social Infrastructure	
Anganwadi under ICDS	N/A
Municipal Pre-school	N/A
Private Pre-school	N/A
Municipal Primary-school	N/A
State Government school	N/A
Private school	N/A
Municipal High school	N/A
State Government High school	N/A
Private High school	N/A
Adult Education Centre	N/A
Non-formal Education Centre	N/A
Urban Health Post	N/A
Primary Health Centre	N/A
Government Hospital	N/A
Maternity Centre	N/A
Private Clinic	N/A
Registered Medical Practitioner(RMP)	N/A
Ayurvedic Doctor/Vaidya	N/A
Community Hall	N/A
Livelihood/Production Centre	N/A
Street Children Rehabilitation Centre	N/A
Night Shelter	N/A
Old Age home	N/A

18. PIROJPUR (SOUTH)

Educational & Social Infrastructure	
Anganwadi under ICDS	N/A
Municipal Pre-school	N/A
Private Pre-school	N/A
Municipal Primary-school	N/A
State Government school	N/A
Private school	N/A
Municipal High school	N/A
State Government High school	N/A
Private High school	N/A
Adult Education Centre	N/A
Non-formal Education Centre	N/A
Urban Health Post	N/A
Primary Health Centre	N/A
Government Hospital	N/A
Maternity Centre	N/A
Private Clinic	N/A
Registered Medical Practitioner(RMP)	N/A
Ayurvedic Doctor/Vaidya	N/A
Community Hall	N/A
Livelihood/Production Centre	N/A
Street Children Rehabilitation Centre	N/A
Night Shelter	N/A
Old Age home	N/A

19. SINGATALA

Educational & Social Infrastructure	
Anganwadi under ICDS	N/A
Municipal Pre-school	N/A
Private Pre-school	N/A
Municipal Primary-school	N/A
State Government school	N/A
Private school	N/A
Municipal High school	N/A
State Government High school	N/A
Private High school	N/A
Adult Education Centre	N/A
Non-formal Education Centre	N/A
Urban Health Post	N/A
Primary Health Centre	N/A
Government Hospital	N/A
Maternity Centre	N/A
Private Clinic	N/A
Registered Medical Practitioner(RMP)	N/A
Ayurvedic Doctor/Vaidya	N/A
Community Hall	N/A
Livelihood/Production Centre	N/A
Street Children Rehabilitation Centre	N/A
Night Shelter	N/A
Old Age home	N/A

20. PIROJPUR (NORTH)

Educational & Social Infrastructure	
Anganwadi under ICDS	N/A
Municipal Pre-school	N/A
Private Pre-school	N/A
Municipal Primary-school	N/A
State Government school	N/A
Private school	N/A
Municipal High school	N/A
State Government High school	N/A
Private High school	N/A
Adult Education Centre	N/A
Non-formal Education Centre	N/A
Urban Health Post	N/A
Primary Health Centre	N/A
Government Hospital	N/A
Maternity Centre	N/A
Private Clinic	N/A
Registered Medical Practitioner(RMP)	N/A
Ayurvedic Doctor/Vaidya	N/A
Community Hall	N/A
Livelihood/Production Centre	N/A
Street Children Rehabilitation Centre	N/A
Night Shelter	N/A
Old Age home	N/A

21. FELAMASTER PARA

Educational & Social Infrastructure	
Anganwadi under ICDS	N/A
Municipal Pre-school	N/A
Private Pre-school	N/A
Municipal Primary-school	N/A
State Government school	N/A
Private school	N/A
Municipal High school	N/A
State Government High school	N/A
Private High school	N/A
Adult Education Centre	N/A
Non-formal Education Centre	N/A
Urban Health Post	N/A
Primary Health Centre	N/A
Government Hospital	N/A
Maternity Centre	N/A
Private Clinic	N/A
Registered Medical Practitioner(RMP)	N/A
Ayurvedic Doctor/Vaidya	N/A
Community Hall	N/A
Livelihood/Production Centre	N/A
Street Children Rehabilitation Centre	N/A
Night Shelter	N/A
Old Age home	N/A

22. SAHISTULI LANE

Educational & Social Infrastructure	
Anganwadi under ICDS	N/A
Municipal Pre-school	N/A
Private Pre-school	N/A
Municipal Primary-school	N/A
State Government school	N/A
Private school	N/A
Municipal High school	N/A
State Government High school	N/A
Private High school	N/A
Adult Education Centre	N/A
Non-formal Education Centre	N/A
Urban Health Post	N/A
Primary Health Centre	N/A
Government Hospital	N/A
Maternity Centre	N/A
Private Clinic	N/A
Registered Medical Practitioner(RMP)	N/A
Ayurvedic Doctor/Vaidya	N/A
Community Hall	N/A
Livelihood/Production Centre	N/A
Street Children Rehabilitation Centre	N/A
Night Shelter	N/A
Old Age home	N/A

23. PIRIJPUR HAJIZON BASTI

Educational & Social Infrastructure	
Anganwadi under ICDS	N/A
Municipal Pre-school	N/A
Private Pre-school	N/A
Municipal Primary-school	N/A
State Government school	N/A
Private school	N/A
Municipal High school	N/A
State Government High school	N/A
Private High school	N/A
Adult Education Centre	N/A
Non-formal Education Centre	N/A
Urban Health Post	N/A
Primary Health Centre	N/A
Government Hospital	N/A
Maternity Centre	N/A
Private Clinic	N/A
Registered Medical Practitioner(RMP)	N/A
Ayurvedic Doctor/Vaidya	N/A
Community Hall	N/A
Livelihood/Production Centre	N/A
Street Children Rehabilitation Centre	N/A
Night Shelter	N/A
Old Age home	N/A

24. AUTULMARKET TETULTALA

Educational & Social Infrastructure	
Anganwadi under ICDS	N/A
Municipal Pre-school	N/A
Private Pre-school	N/A
Municipal Primary-school	N/A
State Government school	N/A
Private school	N/A
Municipal High school	N/A
State Government High school	N/A
Private High school	N/A
Adult Education Centre	N/A
Non-formal Education Centre	N/A
Urban Health Post	N/A
Primary Health Centre	N/A
Government Hospital	N/A
Maternity Centre	N/A
Private Clinic	N/A
Registered Medical Practitioner(RMP)	N/A
Ayurvedic Doctor/Vaidya	N/A
Community Hall	N/A
Livelihood/Production Centre	N/A
Street Children Rehabilitation Centre	N/A
Night Shelter	N/A
Old Age home	N/A

25. GREEN PARK

Educational & Social Infrastructure	
Anganwadi under ICDS	N/A
Municipal Pre-school	N/A
Private Pre-school	N/A
Municipal Primary-school	N/A
State Government school	N/A
Private school	N/A
Municipal High school	N/A
State Government High school	N/A
Private High school	N/A
Adult Education Centre	N/A
Non-formal Education Centre	N/A
Urban Health Post	N/A
Primary Health Centre	N/A
Government Hospital	N/A
Maternity Centre	N/A
Private Clinic	N/A
Registered Medical Practitioner(RMP)	N/A
Ayurvedic Doctor/Vaidya	N/A
Community Hall	N/A
Livelihood/Production Centre	N/A
Street Children Rehabilitation Centre	N/A
Night Shelter	N/A
Old Age home	N/A

26. MANASHA TALA

Educational & Social Infrastructure	
Anganwadi under ICDS	N/A
Municipal Pre-school	N/A
Private Pre-school	N/A
Municipal Primary-school	N/A
State Government school	N/A
Private school	N/A
Municipal High school	N/A
State Government High school	N/A
Private High school	N/A
Adult Education Centre	N/A
Non-formal Education Centre	N/A
Urban Health Post	N/A
Primary Health Centre	N/A
Government Hospital	N/A
Maternity Centre	N/A
Private Clinic	N/A
Registered Medical Practitioner(RMP)	N/A
Ayurvedic Doctor/Vaidya	N/A
Community Hall	N/A
Livelihood/Production Centre	N/A
Street Children Rehabilitation Centre	N/A
Night Shelter	N/A
Old Age home	N/A

27. BALUCHAR(S)

Educational & Social Infrastructure	
Anganwadi under ICDS	N/A
Municipal Pre-school	N/A
Private Pre-school	N/A
Municipal Primary-school	N/A
State Government school	N/A
Private school	N/A
Municipal High school	N/A
State Government High school	N/A
Private High school	N/A
Adult Education Centre	N/A
Non-formal Education Centre	N/A
Urban Health Post	N/A
Primary Health Centre	N/A
Government Hospital	N/A
Maternity Centre	N/A
Private Clinic	N/A
Registered Medical Practitioner(RMP)	N/A
Ayurvedic Doctor/Vaidya	N/A
Community Hall	N/A
Livelihood/Production Centre	N/A
Street Children Rehabilitation Centre	N/A
Night Shelter	N/A
Old Age home	N/A

28. MOKDUMPUR

Educational & Social Infrastructure	
Anganwadi under ICDS	N/A
Municipal Pre-school	N/A
Private Pre-school	N/A
Municipal Primary-school	N/A
State Government school	N/A
Private school	N/A
Municipal High school	N/A
State Government High school	N/A
Private High school	N/A
Adult Education Centre	N/A
Non-formal Education Centre	N/A
Urban Health Post	N/A
Primary Health Centre	N/A
Government Hospital	N/A
Maternity Centre	N/A
Private Clinic	N/A
Registered Medical Practitioner(RMP)	N/A
Ayurvedic Doctor/Vaidya	N/A
Community Hall	N/A
Livelihood/Production Centre	N/A
Street Children Rehabilitation Centre	N/A
Night Shelter	N/A
Old Age home	N/A

29. KAMARPARA GHAT

Educational & Social Infrastructure	
Anganwadi under ICDS	N/A
Municipal Pre-school	N/A
Private Pre-school	N/A
Municipal Primary-school	N/A
State Government school	N/A
Private school	N/A
Municipal High school	N/A
State Government High school	N/A
Private High school	N/A
Adult Education Centre	N/A
Non-formal Education Centre	N/A
Urban Health Post	N/A
Primary Health Centre	N/A
Government Hospital	N/A
Maternity Centre	N/A
Private Clinic	N/A
Registered Medical Practitioner(RMP)	N/A
Ayurvedic Doctor/Vaidya	N/A
Community Hall	N/A
Livelihood/Production Centre	N/A
Street Children Rehabilitation Centre	N/A
Night Shelter	N/A
Old Age home	N/A

30. DHOPA PARA

Educational & Social Infrastructure	
Anganwadi under ICDS	N/A
Municipal Pre-school	N/A
Private Pre-school	N/A
Municipal Primary-school	N/A
State Government school	N/A
Private school	N/A
Municipal High school	N/A
State Government High school	N/A
Private High school	N/A
Adult Education Centre	N/A
Non-formal Education Centre	N/A
Urban Health Post	N/A
Primary Health Centre	N/A
Government Hospital	N/A
Maternity Centre	N/A
Private Clinic	N/A
Registered Medical Practitioner(RMP)	N/A
Ayurvedic Doctor/Vaidya	N/A
Community Hall	N/A
Livelihood/Production Centre	N/A
Street Children Rehabilitation Centre	N/A
Night Shelter	N/A
Old Age home	N/A

31. BALUCHAR NICHIPARA

Educational & Social Infrastructure	
Anganwadi under ICDS	N/A
Municipal Pre-school	N/A
Private Pre-school	N/A
Municipal Primary-school	N/A
State Government school	N/A
Private school	N/A
Municipal High school	N/A
State Government High school	N/A
Private High school	N/A
Adult Education Centre	N/A
Non-formal Education Centre	N/A
Urban Health Post	N/A
Primary Health Centre	N/A
Government Hospital	N/A
Maternity Centre	N/A
Private Clinic	N/A
Registered Medical Practitioner(RMP)	N/A
Ayurvedic Doctor/Vaidya	N/A
Community Hall	N/A
Livelihood/Production Centre	N/A
Street Children Rehabilitation Centre	N/A
Night Shelter	N/A
Old Age home	N/A

32. NORTH BALUCHAR

Educational & Social Infrastructure	
Anganwadi under ICDS	N/A
Municipal Pre-school	N/A
Private Pre-school	N/A
Municipal Primary-school	N/A
State Government school	N/A
Private school	N/A
Municipal High school	N/A
State Government High school	N/A
Private High school	N/A
Adult Education Centre	N/A
Non-formal Education Centre	N/A
Urban Health Post	N/A
Primary Health Centre	N/A
Government Hospital	N/A
Maternity Centre	N/A
Private Clinic	N/A
Registered Medical Practitioner(RMP)	N/A
Ayurvedic Doctor/Vaidya	N/A
Community Hall	N/A
Livelihood/Production Centre	N/A
Street Children Rehabilitation Centre	N/A
Night Shelter	N/A
Old Age home	N/A

33. OLD F.C.I OFFCE PARA

Educational & Social Infrastructure	
Anganwadi under ICDS	N/A
Municipal Pre-school	N/A
Private Pre-school	N/A
Municipal Primary-school	N/A
State Government school	N/A
Private school	N/A
Municipal High school	N/A
State Government High school	N/A
Private High school	N/A
Adult Education Centre	N/A
Non-formal Education Centre	N/A
Urban Health Post	N/A
Primary Health Centre	N/A
Government Hospital	N/A
Maternity Centre	N/A
Private Clinic	N/A
Registered Medical Practitioner(RMP)	N/A
Ayurvedic Doctor/Valdya	N/A
Community Hall	N/A
Livelihood/Production Centre	N/A
Street Children Rehabilitation Centre	N/A
Night Shelter	N/A
Old Age home	N/A

34. NORTH BALUCHAR MUCHI PARA

Educational & Social Infrastructure	
Anganwadi under ICDS	N/A
Municipal Pre-school	N/A
Private Pre-school	N/A
Municipal Primary-school	N/A
State Government school	N/A
Private school	N/A
Municipal High school	N/A
State Government High school	N/A
Private High school	N/A
Adult Education Centre	N/A
Non-formal Education Centre	N/A
Urban Health Post	N/A
Primary Health Centre	N/A
Government Hospital	N/A
Maternity Centre	N/A
Private Clinic	N/A
Registered Medical Practitioner(RMP)	N/A
Ayurvedic Doctor/Vaidya	N/A
Community Hall	N/A
Livelihood/Production Centre	N/A
Street Children Rehabilitation Centre	N/A
Night Shelter	N/A
Old Age home	N/A

35. BURNING GHAT AREA

Educational & Social Infrastructure	
Anganwadi under ICDS	N/A
Municipal Pre-school	N/A
Private Pre-school	N/A
Municipal Primary-school	N/A
State Government school	N/A
Private school	N/A
Municipal High school	N/A
State Government High school	N/A
Private High school	N/A
Adult Education Centre	N/A
Non-formal Education Centre	N/A
Urban Health Post	N/A
Primary Health Centre	N/A
Government Hospital	N/A
Maternity Centre	N/A
Private Clinic	N/A
Registered Medical Practitioner(RMP)	N/A
Ayurvedic Doctor/Vaidya	N/A
Community Hall	N/A
Livelihood/Production Centre	N/A
Street Children Rehabilitation Centre	N/A
Night Shelter	N/A
Old Age home	N/A

36. NICH PARA

Educational & Social Infrastructure	
Anganwadi under ICDS	N/A
Municipal Pre-school	N/A
Private Pre-school	N/A
Municipal Primary-school	N/A
State Government school	N/A
Private school	N/A
Municipal High school	N/A
State Government High school	N/A
Private High school	N/A
Adult Education Centre	N/A
Non-formal Education Centre	N/A
Urban Health Post	N/A
Primary Health Centre	N/A
Government Hospital	N/A
Maternity Centre	N/A
Private Clinic	N/A
Registered Medical Practitioner(RMP)	N/A
Ayurvedic Doctor/Vaidya	N/A
Community Hall	N/A
Livelihood/Production Centre	N/A
Street Children Rehabilitation Centre	N/A
Night Shelter	N/A
Old Age home	N/A

37. IMAMBARI LANE

Educational & Social Infrastructure	
Anganwadi under ICDS	N/A
Municipal Pre-school	N/A
Private Pre-school	N/A
Municipal Primary-school	N/A
State Government school	N/A
Private school	N/A
Municipal High school	N/A
State Government High school	N/A
Private High school	N/A
Adult Education Centre	N/A
Non-formal Education Centre	N/A
Urban Health Post	N/A
Primary Health Centre	N/A
Government Hospital	N/A
Maternity Centre	N/A
Private Clinic	N/A
Registered Medical Practitioner(RMP)	N/A
Ayurvedic Doctor/Vaidya	N/A
Community Hall	N/A
Livelihood/Production Centre	N/A
Street Children Rehabilitation Centre	N/A
Night Shelter	N/A
Old Age home	N/A

38. BAKSHATULI LANE

Educational & Social Infrastructure	
Anganwadi under ICDS	N/A
Municipal Pre-school	N/A
Private Pre-school	N/A
Municipal Primary-school	N/A
State Government school	N/A
Private school	N/A
Municipal High school	N/A
State Government High school	N/A
Private High school	N/A
Adult Education Centre	N/A
Non-formal Education Centre	N/A
Urban Health Post	N/A
Primary Health Centre	N/A
Government Hospital	N/A
Maternity Centre	N/A
Private Clinic	N/A
Registered Medical Practitioner(RMP)	N/A
Ayurvedic Doctor/Vaidya	N/A
Community Hall	N/A
Livelihood/Production Centre	N/A
Street Children Rehabilitation Centre	N/A
Night Shelter	N/A
Old Age home	N/A

39. BAKSHATULI LANE

Educational & Social Infrastructure	
Anganwadi under ICDS	N/A
Municipal Pre-school	N/A
Private Pre-school	N/A
Municipal Primary-school	N/A
State Government school	N/A
Private school	N/A
Municipal High school	N/A
State Government High school	N/A
Private High school	N/A
Adult Education Centre	N/A
Non-formal Education Centre	N/A
Urban Health Post	N/A
Primary Health Centre	N/A
Government Hospital	N/A
Maternity Centre	N/A
Private Clinic	N/A
Registered Medical Practitioner(RMP)	N/A
Ayurvedic Doctor/Vaidya	N/A
Community Hall	N/A
Livelihood/Production Centre	N/A
Street Children Rehabilitation Centre	N/A
Night Shelter	N/A
Old Age home	N/A

40. KUTUBPUR NAYAGRAM

Educational & Social Infrastructure	
Anganwadi under ICDS	N/A
Municipal Pre-school	N/A
Private Pre-school	N/A
Municipal Primary-school	N/A
State Government school	N/A
Private school	N/A
Municipal High school	N/A
State Government High school	N/A
Private High school	N/A
Adult Education Centre	N/A
Non-formal Education Centre	N/A
Urban Health Post	N/A
Primary Health Centre	N/A
Government Hospital	N/A
Maternity Centre	N/A
Private Clinic	N/A
Registered Medical Practitioner(RMP)	N/A
Ayurvedic Doctor/Vaidya	N/A
Community Hall	N/A
Livelihood/Production Centre	N/A
Street Children Rehabilitation Centre	N/A
Night Shelter	N/A
Old Age home	N/A

41. HARITALA

Educational & Social Infrastructure	
Anganwadi under ICDS	N/A
Municipal Pre-school	N/A
Private Pre-school	N/A
Municipal Primary-school	N/A
State Government school	N/A
Private school	N/A
Municipal High school	N/A
State Government High school	N/A
Private High school	N/A
Adult Education Centre	N/A
Non-formal Education Centre	N/A
Urban Health Post	N/A
Primary Health Centre	N/A
Government Hospital	N/A
Maternity Centre	N/A
Private Clinic	N/A
Registered Medical Practitioner(RMP)	N/A
Ayurvedic Doctor/Vaidya	N/A
Community Hall	N/A
Livelihood/Production Centre	N/A
Street Children Rehabilitation Centre	N/A
Night Shelter	N/A
Old Age home	N/A

42. MISTRI PARA

Educational & Social Infrastructure	
Anganwadi under ICDS	N/A
Municipal Pre-school	N/A
Private Pre-school	N/A
Municipal Primary-school	N/A
State Government school	N/A
Private school	N/A
Municipal High school	N/A
State Government High school	N/A
Private High school	N/A
Adult Education Centre	N/A
Non-formal Education Centre	N/A
Urban Health Post	N/A
Primary Health Centre	N/A
Government Hospital	N/A
Maternity Centre	N/A
Private Clinic	N/A
Registered Medical Practitioner(RMP)	N/A
Ayurvedic Doctor/Vaidya	N/A
Community Hall	N/A
Livelihood/Production Centre	N/A
Street Children Rehabilitation Centre	N/A
Night Shelter	N/A
Old Age home	N/A

43. ARABINDA COLONY

Educational & Social Infrastructure	
Anganwadi under ICDS	N/A
Municipal Pre-school	N/A
Private Pre-school	N/A
Municipal Primary-school	N/A
State Government school	N/A
Private school	N/A
Municipal High school	N/A
State Government High school	N/A
Private High school	N/A
Adult Education Centre	N/A
Non-formal Education Centre	N/A
Urban Health Post	N/A
Primary Health Centre	N/A
Government Hospital	N/A
Maternity Centre	N/A
Private Clinic	N/A
Registered Medical Practitioner(RMP)	N/A
Ayurvedic Doctor/Vaidya	N/A
Community Hall	N/A
Livelihood/Production Centre	N/A
Street Children Rehabilitation Centre	N/A
Night Shelter	N/A
Old Age home	N/A

44. BALUCHAR

Educational & Social Infrastructure	
Anganwadi under ICDS	N/A
Municipal Pre-school	N/A
Private Pre-school	N/A
Municipal Primary-school	N/A
State Government school	N/A
Private school	N/A
Municipal High school	N/A
State Government High school	N/A
Private High school	N/A
Adult Education Centre	N/A
Non-formal Education Centre	N/A
Urban Health Post	N/A
Primary Health Centre	N/A
Government Hospital	N/A
Maternity Centre	N/A
Private Clinic	N/A
Registered Medical Practitioner(RMP)	N/A
Ayurvedic Doctor/Vaidya	N/A
Community Hall	N/A
Livelihood/Production Centre	N/A
Street Children Rehabilitation Centre	N/A
Night Shelter	N/A
Old Age home	N/A

45. BABUPARA

Educational & Social Infrastructure	
Anganwadi under ICDS	N/A
Municipal Pre-school	N/A
Private Pre-school	N/A
Municipal Primary-school	N/A
State Government school	N/A
Private school	N/A
Municipal High school	N/A
State Government High school	N/A
Private High school	N/A
Adult Education Centre	N/A
Non-formal Education Centre	N/A
Urban Health Post	N/A
Primary Health Centre	N/A
Government Hospital	N/A
Maternity Centre	N/A
Private Clinic	N/A
Registered Medical Practitioner(RMP)	N/A
Ayurvedic Doctor/Vaidya	N/A
Community Hall	N/A
Livelihood/Production Centre	N/A
Street Children Rehabilitation Centre	N/A
Night Shelter	N/A
Old Age home	N/A

46. MIRCHAK

Educational & Social Infrastructure	
Anganwadi under ICDS	N/A
Municipal Pre-school	N/A
Private Pre-school	N/A
Municipal Primary-school	N/A
State Government school	N/A
Private school	N/A
Municipal High school	N/A
State Government High school	N/A
Private High school	N/A
Adult Education Centre	N/A
Non-formal Education Centre	N/A
Urban Health Post	N/A
Primary Health Centre	N/A
Government Hospital	N/A
Maternity Centre	N/A
Private Clinic	N/A
Registered Medical Practitioner(RMP)	N/A
Ayurvedic Doctor/Vaidya	N/A
Community Hall	N/A
Livelihood/Production Centre	N/A
Street Children Rehabilitation Centre	N/A
Night Shelter	N/A
Old Age home	N/A

47. SARADA PALLY

Educational & Social Infrastructure	
Anganwadi under ICDS	N/A
Municipal Pre-school	N/A
Private Pre-school	N/A
Municipal Primary-school	N/A
State Government school	N/A
Private school	N/A
Municipal High school	N/A
State Government High school	N/A
Private High school	N/A
Adult Education Centre	N/A
Non-formal Education Centre	N/A
Urban Health Post	N/A
Primary Health Centre	N/A
Government Hospital	N/A
Maternity Centre	N/A
Private Clinic	N/A
Registered Medical Practitioner(RMP)	N/A
Ayurvedic Doctor/Vaidya	N/A
Community Hall	N/A
Livelihood/Production Centre	N/A
Street Children Rehabilitation Centre	N/A
Night Shelter	N/A
Old Age home	N/A

48. CHURIPATTY (B.S ROAD)

Educational & Social Infrastructure	
Anganwadi under ICDS	N/A
Municipal Pre-school	N/A
Private Pre-school	N/A
Municipal Primary-school	N/A
State Government school	N/A
Private school	N/A
Municipal High school	N/A
State Government High school	N/A
Private High school	N/A
Adult Education Centre	N/A
Non-formal Education Centre	N/A
Urban Health Post	N/A
Primary Health Centre	N/A
Government Hospital	N/A
Maternity Centre	N/A
Private Clinic	N/A
Registered Medical Practitioner(RMP)	N/A
Ayurvedic Doctor/Vaidya	N/A
Community Hall	N/A
Livelihood/Production Centre	N/A
Street Children Rehabilitation Centre	N/A
Night Shelter	N/A
Old Age home	N/A

49. BANGALTULI (BOTH SIDE OF NAKA DRAIN)

Educational & Social Infrastructure	
Anganwadi under ICDS	N/A
Municipal Pre-school	N/A
Private Pre-school	N/A
Municipal Primary-school	N/A
State Government school	N/A
Private school	N/A
Municipal High school	N/A
State Government High school	N/A
Private High school	N/A
Adult Education Centre	N/A
Non-formal Education Centre	N/A
Urban Health Post	N/A
Primary Health Centre	N/A
Government Hospital	N/A
Maternity Centre	N/A
Private Clinic	N/A
Registered Medical Practitioner(RMP)	N/A
Ayurvedic Doctor/Vaidya	N/A
Community Hall	N/A
Livelihood/Production Centre	N/A
Street Children Rehabilitation Centre	N/A
Night Shelter	N/A
Old Age home	N/A

50. BIBIGRAM

Educational & Social Infrastructure	
Anganwadi under ICDS	N/A
Municipal Pre-school	N/A
Private Pre-school	N/A
Municipal Primary-school	N/A
State Government school	N/A
Private school	N/A
Municipal High school	N/A
State Government High school	N/A
Private High school	N/A
Adult Education Centre	N/A
Non-formal Education Centre	N/A
Urban Health Post	N/A
Primary Health Centre	N/A
Government Hospital	N/A
Maternity Centre	N/A
Private Clinic	N/A
Registered Medical Practitioner(RMP)	N/A
Ayurvedic Doctor/Vaidya	N/A
Community Hall	N/A
Livelihood/Production Centre	N/A
Street Children Rehabilitation Centre	N/A
Night Shelter	N/A
Old Age home	N/A

51. RISHI PARA

Educational & Social Infrastructure	
Anganwadi under ICDS	N/A
Municipal Pre-school	N/A
Private Pre-school	N/A
Municipal Primary-school	N/A
State Government school	N/A
Private school	N/A
Municipal High school	N/A
State Government High school	N/A
Private High school	N/A
Adult Education Centre	N/A
Non-formal Education Centre	N/A
Urban Health Post	N/A
Primary Health Centre	N/A
Government Hospital	N/A
Maternity Centre	N/A
Private Clinic	N/A
Registered Medical Practitioner(RMP)	N/A
Ayurvedic Doctor/Vaidya	N/A
Community Hall	N/A
Livelihood/Production Centre	N/A
Street Children Rehabilitation Centre	N/A
Night Shelter	N/A
Old Age home	N/A

52. BIBIGRAM

Educational & Social Infrastructure	
Anganwadi under ICDS	N/A
Municipal Pre-school	N/A
Private Pre-school	N/A
Municipal Primary-school	N/A
State Government school	N/A
Private school	N/A
Municipal High school	N/A
State Government High school	N/A
Private High school	N/A
Adult Education Centre	N/A
Non-formal Education Centre	N/A
Urban Health Post	N/A
Primary Health Centre	N/A
Government Hospital	N/A
Maternity Centre	N/A
Private Clinic	N/A
Registered Medical Practitioner(RMP)	N/A
Ayurvedic Doctor/Vaidya	N/A
Community Hall	N/A
Livelihood/Production Centre	N/A
Street Children Rehabilitation Centre	N/A
Night Shelter	N/A
Old Age home	N/A

53. MAHESHMATI

Educational & Social Infrastructure	
Anganwadi under ICDS	N/A
Municipal Pre-school	N/A
Private Pre-school	N/A
Municipal Primary-school	N/A
State Government school	N/A
Private school	N/A
Municipal High school	N/A
State Government High school	N/A
Private High school	N/A
Adult Education Centre	N/A
Non-formal Education Centre	N/A
Urban Health Post	N/A
Primary Health Centre	N/A
Government Hospital	N/A
Maternity Centre	N/A
Private Clinic	N/A
Registered Medical Practitioner(RMP)	N/A
Ayurvedic Doctor/Vaidya	N/A
Community Hall	N/A
Livelihood/Production Centre	N/A
Street Children Rehabilitation Centre	N/A
Night Shelter	N/A
Old Age home	N/A

54. HATKHOLA CHOUDHURYPARA

Educational & Social Infrastructure	
Anganwadi under ICDS	N/A
Municipal Pre-school	N/A
Private Pre-school	N/A
Municipal Primary-school	N/A
State Government school	N/A
Private school	N/A
Municipal High school	N/A
State Government High school	N/A
Private High school	N/A
Adult Education Centre	N/A
Non-formal Education Centre	N/A
Urban Health Post	N/A
Primary Health Centre	N/A
Government Hospital	N/A
Maternity Centre	N/A
Private Clinic	N/A
Registered Medical Practitioner(RMP)	N/A
Ayurvedic Doctor/Vaidya	N/A
Community Hall	N/A
Livelihood/Production Centre	N/A
Street Children Rehabilitation Centre	N/A
Night Shelter	N/A
Old Age home	N/A

55. MAHESHMATI

Educational & Social Infrastructure	
Anganwadi under ICDS	N/A
Municipal Pre-school	N/A
Private Pre-school	N/A
Municipal Primary-school	N/A
State Government school	N/A
Private school	N/A
Municipal High school	N/A
State Government High school	N/A
Private High school	N/A
Adult Education Centre	N/A
Non-formal Education Centre	N/A
Urban Health Post	N/A
Primary Health Centre	N/A
Government Hospital	N/A
Maternity Centre	N/A
Private Clinic	N/A
Registered Medical Practitioner(RMP)	N/A
Ayurvedic Doctor/Vaidya	N/A
Community Hall	N/A
Livelihood/Production Centre	N/A
Street Children Rehabilitation Centre	N/A
Night Shelter	N/A
Old Age home	N/A

56. HYDERPUR

Educational & Social Infrastructure	
Anganwadi under ICDS	N/A
Municipal Pre-school	N/A
Private Pre-school	N/A
Municipal Primary-school	N/A
State Government school	N/A
Private school	N/A
Municipal High school	N/A
State Government High school	N/A
Private High school	N/A
Adult Education Centre	N/A
Non-formal Education Centre	N/A
Urban Health Post	N/A
Primary Health Centre	N/A
Government Hospital	N/A
Maternity Centre	N/A
Private Clinic	N/A
Registered Medical Practitioner(RMP)	N/A
Ayurvedic Doctor/Vaidya	N/A
Community Hall	N/A
Livelihood/Production Centre	N/A
Street Children Rehabilitation Centre	N/A
Night Shelter	N/A
Old Age home	N/A

57. SANKOPARA

Educational & Social Infrastructure	
Anganwadi under ICDS	N/A
Municipal Pre-school	N/A
Private Pre-school	N/A
Municipal Primary-school	N/A
State Government school	N/A
Private school	N/A
Municipal High school	N/A
State Government High school	N/A
Private High school	N/A
Adult Education Centre	N/A
Non-formal Education Centre	N/A
Urban Health Post	N/A
Primary Health Centre	N/A
Government Hospital	N/A
Maternity Centre	N/A
Private Clinic	N/A
Registered Medical Practitioner(RMP)	N/A
Ayurvedic Doctor/Vaidya	N/A
Community Hall	N/A
Livelihood/Production Centre	N/A
Street Children Rehabilitation Centre	N/A
Night Shelter	N/A
Old Age home	N/A

58. MIRCHAK

Educational & Social Infrastructure	
Anganwadi under ICDS	N/A
Municipal Pre-school	N/A
Private Pre-school	N/A
Municipal Primary-school	N/A
State Government school	N/A
Private school	N/A
Municipal High school	N/A
State Government High school	N/A
Private High school	N/A
Adult Education Centre	N/A
Non-formal Education Centre	N/A
Urban Health Post	N/A
Primary Health Centre	N/A
Government Hospital	N/A
Maternity Centre	N/A
Private Clinic	N/A
Registered Medical Practitioner(RMP)	N/A
Ayurvedic Doctor/Vaidya	N/A
Community Hall	N/A
Livelihood/Production Centre	N/A
Street Children Rehabilitation Centre	N/A
Night Shelter	N/A
Old Age home	N/A

59. HYDERPUR

Educational & Social Infrastructure	
Anganwadi under ICDS	N/A
Municipal Pre-school	N/A
Private Pre-school	N/A
Municipal Primary-school	N/A
State Government school	N/A
Private school	N/A
Municipal High school	N/A
State Government High school	N/A
Private High school	N/A
Adult Education Centre	N/A
Non-formal Education Centre	N/A
Urban Health Post	N/A
Primary Health Centre	N/A
Government Hospital	N/A
Maternity Centre	N/A
Private Clinic	N/A
Registered Medical Practitioner(RMP)	N/A
Ayurvedic Doctor/Vaidya	N/A
Community Hall	N/A
Livelihood/Production Centre	N/A
Street Children Rehabilitation Centre	N/A
Night Shelter	N/A
Old Age home	N/A

60. KOTHABARI

Educational & Social Infrastructure	
Anganwadi under ICDS	N/A
Municipal Pre-school	N/A
Private Pre-school	N/A
Municipal Primary-school	N/A
State Government school	N/A
Private school	N/A
Municipal High school	N/A
State Government High school	N/A
Private High school	N/A
Adult Education Centre	N/A
Non-formal Education Centre	N/A
Urban Health Post	N/A
Primary Health Centre	N/A
Government Hospital	N/A
Maternity Centre	N/A
Private Clinic	N/A
Registered Medical Practitioner(RMP)	N/A
Ayurvedic Doctor/Vaidya	N/A
Community Hall	N/A
Livelihood/Production Centre	N/A
Street Children Rehabilitation Centre	N/A
Night Shelter	N/A
Old Age home	N/A

61. S.M PALLY

Educational & Social Infrastructure	
Anganwadi under ICDS	N/A
Municipal Pre-school	N/A
Private Pre-school	N/A
Municipal Primary-school	N/A
State Government school	N/A
Private school	N/A
Municipal High school	N/A
State Government High school	N/A
Private High school	N/A
Adult Education Centre	N/A
Non-formal Education Centre	N/A
Urban Health Post	N/A
Primary Health Centre	N/A
Government Hospital	N/A
Maternity Centre	N/A
Private Clinic	N/A
Registered Medical Practitioner(RMP)	N/A
Ayurvedic Doctor/Vaidya	N/A
Community Hall	N/A
Livelihood/Production Centre	N/A
Street Children Rehabilitation Centre	N/A
Night Shelter	N/A
Old Age home	N/A

62. NEW GAYESHPUR

Educational & Social Infrastructure	
Anganwadi under ICDS	With distance less than 0.5 kms
Municipal Pre-school	With distance less than 0.5 kms
Private Pre-school	With distance less than 0.5 kms
Municipal Primary-school	With distance less than 0.5 kms
State Government school	With distance less than 0.5 kms
Private school	With distance less than 0.5 kms
Municipal High school	With distance less than 0.5 kms
State Government High school	With distance less than 0.5 kms
Private High school	With distance less than 0.5 kms
Adult Education Centre	With distance less than 0.5 kms
Non-formal Education Centre	With distance less than 0.5 kms
Urban Health Post	With distance less than 0.5 kms
Primary Health Centre	With distance less than 0.5 kms
Government Hospital	With distance less than 0.5 kms
Maternity Centre	With distance less than 0.5 kms
Private Clinic	With distance less than 0.5 kms
Registered Medical Practitioner(RMP)	With distance less than 0.5 kms
Ayurvedic Doctor/Vaidya	With distance less than 0.5 kms
Community Hall	With distance less than 0.5 kms
Livelihood/Production Centre	With distance less than 0.5 kms
Street Children Rehabilitation Centre	With distance less than 0.5 kms
Night Shelter	With distance less than 0.5 kms
Old Age home	With distance less than 0.5 kms

63. GAYESHPUR

Educational & Social Infrastructure	
Anganwadi under ICDS	With distance less than 0.5 kms
Municipal Pre-school	With distance less than 0.5 kms
Private Pre-school	With distance less than 0.5 kms
Municipal Primary-school	With distance less than 0.5 kms
State Government school	With distance less than 0.5 kms
Private school	With distance less than 0.5 kms
Municipal High school	With distance less than 0.5 kms
State Government High school	With distance less than 0.5 kms
Private High school	With distance less than 0.5 kms
Adult Education Centre	With distance less than 0.5 kms
Non-formal Education Centre	With distance less than 0.5 kms
Urban Health Post	With distance less than 0.5 kms
Primary Health Centre	With distance less than 0.5 kms
Government Hospital	With distance less than 0.5 kms
Maternity Centre	With distance less than 0.5 kms
Private Clinic	With distance less than 0.5 kms
Registered Medical Practitioner(RMP)	With distance less than 0.5 kms
Ayurvedic Doctor/Vaidya	With distance less than 0.5 kms
Community Hall	With distance less than 0.5 kms
Livelihood/Production Centre	With distance less than 0.5 kms
Street Children Rehabilitation Centre	With distance less than 0.5 kms
Night Shelter	With distance less than 0.5 kms
Old Age home	With distance less than 0.5 kms

64. SUKANTA PALLY

Educational & Social Infrastructure	
Anganwadi under ICDS	With distance less than 0.5 kms
Municipal Pre-school	With distance less than 0.5 kms
Private Pre-school	With distance less than 0.5 kms
Municipal Primary-school	With distance less than 0.5 kms
State Government school	With distance less than 0.5 kms
Private school	With distance less than 0.5 kms
Municipal High school	With distance less than 0.5 kms
State Government High school	With distance less than 0.5 kms
Private High school	With distance less than 0.5 kms
Adult Education Centre	With distance less than 0.5 kms
Non-formal Education Centre	With distance less than 0.5 kms
Urban Health Post	With distance less than 0.5 kms
Primary Health Centre	With distance less than 0.5 kms
Government Hospital	With distance less than 0.5 kms
Maternity Centre	With distance less than 0.5 kms
Private Clinic	With distance less than 0.5 kms
Registered Medical Practitioner(RMP)	With distance less than 0.5 kms
Ayurvedic Doctor/Vaidya	With distance less than 0.5 kms
Community Hall	With distance less than 0.5 kms
Livelihood/Production Centre	With distance less than 0.5 kms
Street Children Rehabilitation Centre	With distance less than 0.5 kms
Night Shelter	With distance less than 0.5 kms
Old Age home	With distance less than 0.5 kms

65. MASJID PARA

Educational & Social Infrastructure	
Anganwadi under ICDS	With distance less than 0.5 kms
Municipal Pre-school	With distance less than 0.5 kms
Private Pre-school	With distance less than 0.5 kms
Municipal Primary-school	With distance less than 0.5 kms
State Government school	With distance less than 0.5 kms
Private school	With distance less than 0.5 kms
Municipal High school	With distance less than 0.5 kms
State Government High school	With distance less than 0.5 kms
Private High school	With distance less than 0.5 kms
Adult Education Centre	With distance less than 0.5 kms
Non-formal Education Centre	With distance less than 0.5 kms
Urban Health Post	With distance less than 0.5 kms
Primary Health Centre	With distance less than 0.5 kms
Government Hospital	With distance less than 0.5 kms
Maternity Centre	With distance less than 0.5 kms
Private Clinic	With distance less than 0.5 kms
Registered Medical Practitioner(RMP)	With distance less than 0.5 kms
Ayurvedic Doctor/Vaidya	With distance less than 0.5 kms
Community Hall	With distance less than 0.5 kms
Livelihood/Production Centre	With distance less than 0.5 kms
Street Children Rehabilitation Centre	With distance less than 0.5 kms
Night Shelter	With distance less than 0.5 kms
Old Age home	With distance less than 0.5 kms

66. MAHALDAR PARA

Educational & Social Infrastructure	
Anganwadi under ICDS	With distance less than 0.5 kms
Municipal Pre-school	With distance less than 0.5 kms
Private Pre-school	With distance less than 0.5 kms
Municipal Primary-school	With distance less than 0.5 kms
State Government school	With distance less than 0.5 kms
Private school	With distance less than 0.5 kms
Municipal High school	With distance less than 0.5 kms
State Government High school	With distance less than 0.5 kms
Private High school	With distance less than 0.5 kms
Adult Education Centre	With distance less than 0.5 kms
Non-formal Education Centre	With distance less than 0.5 kms
Urban Health Post	With distance less than 0.5 kms
Primary Health Centre	With distance less than 0.5 kms
Government Hospital	With distance less than 0.5 kms
Maternity Centre	With distance less than 0.5 kms
Private Clinic	With distance less than 0.5 kms
Registered Medical Practitioner(RMP)	With distance less than 0.5 kms
Ayurvedic Doctor/Vaidya	With distance less than 0.5 kms
Community Hall	With distance less than 0.5 kms
Livelihood/Production Centre	With distance less than 0.5 kms
Street Children Rehabilitation Centre	With distance less than 0.5 kms
Night Shelter	With distance less than 0.5 kms
Old Age home	With distance less than 0.5 kms

67. KHASH PARA

Educational & Social Infrastructure	
Anganwadi under ICDS	With distance less than 0.5 kms
Municipal Pre-school	With distance less than 0.5 kms
Private Pre-school	With distance less than 0.5 kms
Municipal Primary-school	With distance less than 0.5 kms
State Government school	With distance less than 0.5 kms
Private school	With distance less than 0.5 kms
Municipal High school	With distance less than 0.5 kms
State Government High school	With distance less than 0.5 kms
Private High school	With distance less than 0.5 kms
Adult Education Centre	With distance less than 0.5 kms
Non-formal Education Centre	With distance less than 0.5 kms
Urban Health Post	With distance less than 0.5 kms
Primary Health Centre	With distance less than 0.5 kms
Government Hospital	With distance less than 0.5 kms
Maternity Centre	With distance less than 0.5 kms
Private Clinic	With distance less than 0.5 kms
Registered Medical Practitioner(RMP)	With distance less than 0.5 kms
Ayurvedic Doctor/Vaidya	With distance less than 0.5 kms
Community Hall	With distance less than 0.5 kms
Livelihood/Production Centre	With distance less than 0.5 kms
Street Children Rehabilitation Centre	With distance less than 0.5 kms
Night Shelter	With distance less than 0.5 kms
Old Age home	With distance less than 0.5 kms

68. MAHANANDA PALLY

Educational & Social Infrastructure	
Anganwadi under ICDS	With distance less than 0.5 kms
Municipal Pre-school	With distance less than 0.5 kms
Private Pre-school	With distance less than 0.5 kms
Municipal Primary-school	With distance less than 0.5 kms
State Government school	With distance less than 0.5 kms
Private school	With distance less than 0.5 kms
Municipal High school	With distance less than 0.5 kms
State Government High school	With distance less than 0.5 kms
Private High school	With distance less than 0.5 kms
Adult Education Centre	With distance less than 0.5 kms
Non-formal Education Centre	With distance less than 0.5 kms
Urban Health Post	With distance less than 0.5 kms
Primary Health Centre	With distance less than 0.5 kms
Government Hospital	With distance less than 0.5 kms
Maternity Centre	With distance less than 0.5 kms
Private Clinic	With distance less than 0.5 kms
Registered Medical Practitioner(RMP)	With distance less than 0.5 kms
Ayurvedic Doctor/Vaidya	With distance less than 0.5 kms
Community Hall	With distance less than 0.5 kms
Livelihood/Production Centre	With distance less than 0.5 kms
Street Children Rehabilitation Centre	With distance less than 0.5 kms
Night Shelter	With distance less than 0.5 kms
Old Age home	With distance less than 0.5 kms

69. KALTA PARA

Educational & Social Infrastructure	
Anganwadi under ICDS	With distance less than 0.5 kms
Municipal Pre-school	With distance less than 0.5 kms
Private Pre-school	With distance less than 0.5 kms
Municipal Primary-school	With distance less than 0.5 kms
State Government school	With distance less than 0.5 kms
Private school	With distance less than 0.5 kms
Municipal High school	With distance less than 0.5 kms
State Government High school	With distance less than 0.5 kms
Private High school	With distance less than 0.5 kms
Adult Education Centre	With distance less than 0.5 kms
Non-formal Education Centre	With distance less than 0.5 kms
Urban Health Post	With distance less than 0.5 kms
Primary Health Centre	With distance less than 0.5 kms
Government Hospital	With distance less than 0.5 kms
Maternity Centre	With distance less than 0.5 kms
Private Clinic	With distance less than 0.5 kms
Registered Medical Practitioner(RMP)	With distance less than 0.5 kms
Ayurvedic Doctor/Vaidya	With distance less than 0.5 kms
Community Hall	With distance less than 0.5 kms
Livelihood/Production Centre	With distance less than 0.5 kms
Street Children Rehabilitation Centre	With distance less than 0.5 kms
Night Shelter	With distance less than 0.5 kms
Old Age home	With distance less than 0.5 kms

70. KULDIPMISRA COLONEY

Educational & Social Infrastructure	
Anganwadi under ICDS	N/A
Municipal Pre-school	N/A
Private Pre-school	N/A
Municipal Primary-school	N/A
State Government school	N/A
Private school	N/A
Municipal High school	N/A
State Government High school	N/A
Private High school	N/A
Adult Education Centre	N/A
Non-formal Education Centre	N/A
Urban Health Post	N/A
Primary Health Centre	N/A
Government Hospital	N/A
Maternity Centre	N/A
Private Clinic	N/A
Registered Medical Practitioner(RMP)	N/A
Ayurvedic Doctor/Vaidya	N/A
Community Hall	N/A
Livelihood/Production Centre	N/A
Street Children Rehabilitation Centre	N/A
Night Shelter	N/A
Old Age home	N/A

71. TELIPUKUR

Educational & Social Infrastructure	
Anganwadi under ICDS	N/A
Municipal Pre-school	N/A
Private Pre-school	N/A
Municipal Primary-school	N/A
State Government school	N/A
Private school	N/A
Municipal High school	N/A
State Government High school	N/A
Private High school	N/A
Adult Education Centre	N/A
Non-formal Education Centre	N/A
Urban Health Post	N/A
Primary Health Centre	N/A
Government Hospital	N/A
Maternity Centre	N/A
Private Clinic	N/A
Registered Medical Practitioner(RMP)	N/A
Ayurvedic Doctor/Vaidya	N/A
Community Hall	N/A
Livelihood/Production Centre	N/A
Street Children Rehabilitation Centre	N/A
Night Shelter	N/A
Old Age home	N/A

72. JAHAZ FIELD

Educational & Social Infrastructure	
Anganwadi under ICDS	N/A
Municipal Pre-school	N/A
Private Pre-school	N/A
Municipal Primary-school	N/A
State Government school	N/A
Private school	N/A
Municipal High school	N/A
State Government High school	N/A
Private High school	N/A
Adult Education Centre	N/A
Non-formal Education Centre	N/A
Urban Health Post	N/A
Primary Health Centre	N/A
Government Hospital	N/A
Maternity Centre	N/A
Private Clinic	N/A
Registered Medical Practitioner(RMP)	N/A
Ayurvedic Doctor/Vaidya	N/A
Community Hall	N/A
Livelihood/Production Centre	N/A
Street Children Rehabilitation Centre	N/A
Night Shelter	N/A
Old Age home	N/A

73. BISHGHAR

Educational & Social Infrastructure	
Anganwadi under ICDS	N/A
Municipal Pre-school	N/A
Private Pre-school	N/A
Municipal Primary-school	N/A
State Government school	N/A
Private school	N/A
Municipal High school	N/A
State Government High school	N/A
Private High school	N/A
Adult Education Centre	N/A
Non-formal Education Centre	N/A
Urban Health Post	N/A
Primary Health Centre	N/A
Government Hospital	N/A
Maternity Centre	N/A
Private Clinic	N/A
Registered Medical Practitioner(RMP)	N/A
Ayurvedic Doctor/Vaidya	N/A
Community Hall	N/A
Livelihood/Production Centre	N/A
Street Children Rehabilitation Centre	N/A
Night Shelter	N/A
Old Age home	N/A

74. NETAJI COLONEY

Educational & Social Infrastructure	
Anganwadi under ICDS	N/A
Municipal Pre-school	N/A
Private Pre-school	N/A
Municipal Primary-school	N/A
State Government school	N/A
Private school	N/A
Municipal High school	N/A
State Government High school	N/A
Private High school	N/A
Adult Education Centre	N/A
Non-formal Education Centre	N/A
Urban Health Post	N/A
Primary Health Centre	N/A
Government Hospital	N/A
Maternity Centre	N/A
Private Clinic	N/A
Registered Medical Practitioner(RMP)	N/A
Ayurvedic Doctor/Vaidya	N/A
Community Hall	N/A
Livelihood/Production Centre	N/A
Street Children Rehabilitation Centre	N/A
Night Shelter	N/A
Old Age home	N/A

75. MUSHAPARA

Educational & Social Infrastructure	
Anganwadi under ICDS	N/A
Municipal Pre-school	N/A
Private Pre-school	N/A
Municipal Primary-school	N/A
State Government school	N/A
Private school	N/A
Municipal High school	N/A
State Government High school	N/A
Private High school	N/A
Adult Education Centre	N/A
Non-formal Education Centre	N/A
Urban Health Post	N/A
Primary Health Centre	N/A
Government Hospital	N/A
Maternity Centre	N/A
Private Clinic	N/A
Registered Medical Practitioner(RMP)	N/A
Ayurvedic Doctor/Vaidya	N/A
Community Hall	N/A
Livelihood/Production Centre	N/A
Street Children Rehabilitation Centre	N/A
Night Shelter	N/A
Old Age home	N/A

76. SARBAMANGALA PALLY

Educational & Social Infrastructure	
Anganwadi under ICDS	N/A
Municipal Pre-school	N/A
Private Pre-school	N/A
Municipal Primary-school	N/A
State Government school	N/A
Private school	N/A
Municipal High school	N/A
State Government High school	N/A
Private High school	N/A
Adult Education Centre	N/A
Non-formal Education Centre	N/A
Urban Health Post	N/A
Primary Health Centre	N/A
Government Hospital	N/A
Maternity Centre	N/A
Private Clinic	N/A
Registered Medical Practitioner(RMP)	N/A
Ayurvedic Doctor/Vaidya	N/A
Community Hall	N/A
Livelihood/Production Centre	N/A
Street Children Rehabilitation Centre	N/A
Night Shelter	N/A
Old Age home	N/A

77. CHURCHPARA

Educational & Social Infrastructure	
Anganwadi under ICDS	N/A
Municipal Pre-school	N/A
Private Pre-school	N/A
Municipal Primary-school	N/A
State Government school	N/A
Private school	N/A
Municipal High school	N/A
State Government High school	N/A
Private High school	N/A
Adult Education Centre	N/A
Non-formal Education Centre	N/A
Urban Health Post	N/A
Primary Health Centre	N/A
Government Hospital	N/A
Maternity Centre	N/A
Private Clinic	N/A
Registered Medical Practitioner(RMP)	N/A
Ayurvedic Doctor/Vaidya	N/A
Community Hall	N/A
Livelihood/Production Centre	N/A
Street Children Rehabilitation Centre	N/A
Night Shelter	N/A
Old Age home	N/A

78. DALGHUTNIPARA

Educational & Social Infrastructure	
Anganwadi under ICDS	N/A
Municipal Pre-school	N/A
Private Pre-school	N/A
Municipal Primary-school	N/A
State Government school	N/A
Private school	N/A
Municipal High school	N/A
State Government High school	N/A
Private High school	N/A
Adult Education Centre	N/A
Non-formal Education Centre	N/A
Urban Health Post	N/A
Primary Health Centre	N/A
Government Hospital	N/A
Maternity Centre	N/A
Private Clinic	N/A
Registered Medical Practitioner(RMP)	N/A
Ayurvedic Doctor/Vaidya	N/A
Community Hall	N/A
Livelihood/Production Centre	N/A
Street Children Rehabilitation Centre	N/A
Night Shelter	N/A
Old Age home	N/A

79. BURABURI GHOSHPARA

Educational & Social Infrastructure	
Anganwadi under ICDS	N/A
Municipal Pre-school	N/A
Private Pre-school	N/A
Municipal Primary-school	N/A
State Government school	N/A
Private school	N/A
Municipal High school	N/A
State Government High school	N/A
Private High school	N/A
Adult Education Centre	N/A
Non-formal Education Centre	N/A
Urban Health Post	N/A
Primary Health Centre	N/A
Government Hospital	N/A
Maternity Centre	N/A
Private Clinic	N/A
Registered Medical Practitioner(RMP)	N/A
Ayurvedic Doctor/Vaidya	N/A
Community Hall	N/A
Livelihood/Production Centre	N/A
Street Children Rehabilitation Centre	N/A
Night Shelter	N/A
Old Age home	N/A

80. BURABURITALA

Educational & Social Infrastructure	
Anganwadi under ICDS	N/A
Municipal Pre-school	N/A
Private Pre-school	N/A
Municipal Primary-school	N/A
State Government school	N/A
Private school	N/A
Municipal High school	N/A
State Government High school	N/A
Private High school	N/A
Adult Education Centre	N/A
Non-formal Education Centre	N/A
Urban Health Post	N/A
Primary Health Centre	N/A
Government Hospital	N/A
Maternity Centre	N/A
Private Clinic	N/A
Registered Medical Practitioner(RMP)	N/A
Ayurvedic Doctor/Vaidya	N/A
Community Hall	N/A
Livelihood/Production Centre	N/A
Street Children Rehabilitation Centre	N/A
Night Shelter	N/A
Old Age home	N/A

81. CHURCHPARA COLONEY

Educational & Social Infrastructure	
Anganwadi under ICDS	N/A
Municipal Pre-school	N/A
Private Pre-school	N/A
Municipal Primary-school	N/A
State Government school	N/A
Private school	N/A
Municipal High school	N/A
State Government High school	N/A
Private High school	N/A
Adult Education Centre	N/A
Non-formal Education Centre	N/A
Urban Health Post	N/A
Primary Health Centre	N/A
Government Hospital	N/A
Maternity Centre	N/A
Private Clinic	N/A
Registered Medical Practitioner(RMP)	N/A
Ayurvedic Doctor/Vaidya	N/A
Community Hall	N/A
Livelihood/Production Centre	N/A
Street Children Rehabilitation Centre	N/A
Night Shelter	N/A
Old Age home	N/A

82. NETAJIPARA

Educational & Social Infrastructure	
Anganwadi under ICDS	N/A
Municipal Pre-school	N/A
Private Pre-school	N/A
Municipal Primary-school	N/A
State Government school	N/A
Private school	N/A
Municipal High school	N/A
State Government High school	N/A
Private High school	N/A
Adult Education Centre	N/A
Non-formal Education Centre	N/A
Urban Health Post	N/A
Primary Health Centre	N/A
Government Hospital	N/A
Maternity Centre	N/A
Private Clinic	N/A
Registered Medical Practitioner(RMP)	N/A
Ayurvedic Doctor/Vaidya	N/A
Community Hall	N/A
Livelihood/Production Centre	N/A
Street Children Rehabilitation Centre	N/A
Night Shelter	N/A
Old Age home	N/A

83. KULIPARA

Educational & Social Infrastructure	
Anganwadi under ICDS	N/A
Municipal Pre-school	N/A
Private Pre-school	N/A
Municipal Primary-school	N/A
State Government school	N/A
Private school	N/A
Municipal High school	N/A
State Government High school	N/A
Private High school	N/A
Adult Education Centre	N/A
Non-formal Education Centre	N/A
Urban Health Post	N/A
Primary Health Centre	N/A
Government Hospital	N/A
Maternity Centre	N/A
Private Clinic	N/A
Registered Medical Practitioner(RMP)	N/A
Ayurvedic Doctor/Vaidya	N/A
Community Hall	N/A
Livelihood/Production Centre	N/A
Street Children Rehabilitation Centre	N/A
Night Shelter	N/A
Old Age home	N/A

84. BAPUJI COLONEY

Educational & Social Infrastructure	
Anganwadi under ICDS	N/A
Municipal Pre-school	N/A
Private Pre-school	N/A
Municipal Primary-school	N/A
State Government school	N/A
Private school	N/A
Municipal High school	N/A
State Government High school	N/A
Private High school	N/A
Adult Education Centre	N/A
Non-formal Education Centre	N/A
Urban Health Post	N/A
Primary Health Centre	N/A
Government Hospital	N/A
Maternity Centre	N/A
Private Clinic	N/A
Registered Medical Practitioner(RMP)	N/A
Ayurvedic Doctor/Vaidya	N/A
Community Hall	N/A
Livelihood/Production Centre	N/A
Street Children Rehabilitation Centre	N/A
Night Shelter	N/A
Old Age home	N/A

85. GANDHIPARK

Educational & Social Infrastructure	
Anganwadi under ICDS	N/A
Municipal Pre-school	N/A
Private Pre-school	N/A
Municipal Primary-school	N/A
State Government school	N/A
Private school	N/A
Municipal High school	N/A
State Government High school	N/A
Private High school	N/A
Adult Education Centre	N/A
Non-formal Education Centre	N/A
Urban Health Post	N/A
Primary Health Centre	N/A
Government Hospital	N/A
Maternity Centre	N/A
Private Clinic	N/A
Registered Medical Practitioner(RMP)	N/A
Ayurvedic Doctor/Vaidya	N/A
Community Hall	N/A
Livelihood/Production Centre	N/A
Street Children Rehabilitation Centre	N/A
Night Shelter	N/A
Old Age home	N/A

86. CHANDAN PARK

Educational & Social Infrastructure	
Anganwadi under ICDS	N/A
Municipal Pre-school	N/A
Private Pre-school	N/A
Municipal Primary-school	N/A
State Government school	N/A
Private school	N/A
Municipal High school	N/A
State Government High school	N/A
Private High school	N/A
Adult Education Centre	N/A
Non-formal Education Centre	N/A
Urban Health Post	N/A
Primary Health Centre	N/A
Government Hospital	N/A
Maternity Centre	N/A
Private Clinic	N/A
Registered Medical Practitioner(RMP)	N/A
Ayurvedic Doctor/Vaidya	N/A
Community Hall	N/A
Livelihood/Production Centre	N/A
Street Children Rehabilitation Centre	N/A
Night Shelter	N/A
Old Age home	N/A

87. GHORAPIR

Educational & Social Infrastructure	
Anganwadi under ICDS	N/A
Municipal Pre-school	N/A
Private Pre-school	N/A
Municipal Primary-school	N/A
State Government school	N/A
Private school	N/A
Municipal High school	N/A
State Government High school	N/A
Private High school	N/A
Adult Education Centre	N/A
Non-formal Education Centre	N/A
Urban Health Post	N/A
Primary Health Centre	N/A
Government Hospital	N/A
Maternity Centre	N/A
Private Clinic	N/A
Registered Medical Practitioner(RMP)	N/A
Ayurvedic Doctor/Vaidya	N/A
Community Hall	N/A
Livelihood/Production Centre	N/A
Street Children Rehabilitation Centre	N/A
Night Shelter	N/A
Old Age home	N/A

88. ROYPARA

Educational & Social Infrastructure	
Anganwadi under ICDS	N/A
Municipal Pre-school	N/A
Private Pre-school	N/A
Municipal Primary-school	N/A
State Government school	N/A
Private school	N/A
Municipal High school	N/A
State Government High school	N/A
Private High school	N/A
Adult Education Centre	N/A
Non-formal Education Centre	N/A
Urban Health Post	N/A
Primary Health Centre	N/A
Government Hospital	N/A
Maternity Centre	N/A
Private Clinic	N/A
Registered Medical Practitioner(RMP)	N/A
Ayurvedic Doctor/Vaidya	N/A
Community Hall	N/A
Livelihood/Production Centre	N/A
Street Children Rehabilitation Centre	N/A
Night Shelter	N/A
Old Age home	N/A

89. NORTH KRISHNAPALLY

Educational & Social Infrastructure	
Anganwadi under ICDS	N/A
Municipal Pre-school	N/A
Private Pre-school	N/A
Municipal Primary-school	N/A
State Government school	N/A
Private school	N/A
Municipal High school	N/A
State Government High school	N/A
Private High school	N/A
Adult Education Centre	N/A
Non-formal Education Centre	N/A
Urban Health Post	N/A
Primary Health Centre	N/A
Government Hospital	N/A
Maternity Centre	N/A
Private Clinic	N/A
Registered Medical Practitioner(RMP)	N/A
Ayurvedic Doctor/Vaidya	N/A
Community Hall	N/A
Livelihood/Production Centre	N/A
Street Children Rehabilitation Centre	N/A
Night Shelter	N/A
Old Age home	N/A

90. MUSLIMPARA

Educational & Social Infrastructure	
Anganwadi under ICDS	N/A
Municipal Pre-school	N/A
Private Pre-school	N/A
Municipal Primary-school	N/A
State Government school	N/A
Private school	N/A
Municipal High school	N/A
State Government High school	N/A
Private High school	N/A
Adult Education Centre	N/A
Non-formal Education Centre	N/A
Urban Health Post	N/A
Primary Health Centre	N/A
Government Hospital	N/A
Maternity Centre	N/A
Private Clinic	N/A
Registered Medical Practitioner(RMP)	N/A
Ayurvedic Doctor/Vaidya	N/A
Community Hall	N/A
Livelihood/Production Centre	N/A
Street Children Rehabilitation Centre	N/A
Night Shelter	N/A
Old Age home	N/A

91. GOSHAIGHAT

Educational & Social Infrastructure	
Anganwadi under ICDS	N/A
Municipal Pre-school	N/A
Private Pre-school	N/A
Municipal Primary-school	N/A
State Government school	N/A
Private school	N/A
Municipal High school	N/A
State Government High school	N/A
Private High school	N/A
Adult Education Centre	N/A
Non-formal Education Centre	N/A
Urban Health Post	N/A
Primary Health Centre	N/A
Government Hospital	N/A
Maternity Centre	N/A
Private Clinic	N/A
Registered Medical Practitioner(RMP)	N/A
Ayurvedic Doctor/Vaidya	N/A
Community Hall	N/A
Livelihood/Production Centre	N/A
Street Children Rehabilitation Centre	N/A
Night Shelter	N/A
Old Age home	N/A

92. BANSHBARIMUCHI PARA

Educational & Social Infrastructure	
Anganwadi under ICDS	N/A
Municipal Pre-school	N/A
Private Pre-school	N/A
Municipal Primary-school	N/A
State Government school	N/A
Private school	N/A
Municipal High school	N/A
State Government High school	N/A
Private High school	N/A
Adult Education Centre	N/A
Non-formal Education Centre	N/A
Urban Health Post	N/A
Primary Health Centre	N/A
Government Hospital	N/A
Maternity Centre	N/A
Private Clinic	N/A
Registered Medical Practitioner(RMP)	N/A
Ayurvedic Doctor/Vaidya	N/A
Community Hall	N/A
Livelihood/Production Centre	N/A
Street Children Rehabilitation Centre	N/A
Night Shelter	N/A
Old Age home	N/A


Pranab Rabidas
 Sub-Assistant Engineer(C)
 English Nagar municipality
 HALDA

ENGLISHBAZAR MUNICIPALITY

PMAY (HFA- 2022)

BENEFICIARY LIST OF ENGLISHBAZAR MUNICIPALITY

JAGADISHPUR

Sl. No.	Name of Beneficiary	Father's Name / Husband's Name	Holding No.	Category							Bank A/c No.	Name of the Bank	Branch Name.	Gender	UID NO.	Photo
				SC	ST	OBC	Minority	PH	EWS	General						
1	JANAKI MANDAL	LT. SADHUCHARAN MANDAL							EWS	General	549602010012127	UNION BANK	B.G.ROAD	M	3534 1512 4545	



Vice-chairman
English Bazar Municipality
MALDA












ENGLISHBAZAR MUNICIPALITY


PMAY (HFA- 2022)

BENEFICIARY LIST OF ENGLISHBAZAR MUNICIPALITY

MAHESHPUR BAGANPARA

Sl. No.	Name of Beneficiary	Father's Name / Husband's Name	Holding No.	Category							Bank A/c No.	Name of the Bank	Branch Name.	Gender	UID NO.	Photo
				SC	ST	OBC	Minority	PH	EWS	General						
1	ABDUL GAFFAR	LT. SAMIRUDDIN							EWS	General	8306	S.K.U.S.	MADHAB NAGAR	MALE	5585 1316 9637	
2	FULO SAREN	LT. UKIL HANSDA			ST				EWS		5290	S.K.U.S.L TD	MADHAB NAGAR	FEMALE	7665 0145 3500	
3	ASHU MANDAL	LT.DINESH MANDAL							EWS	General	167	S.K.U.S LTD	MADHAB NAGAR	MALE	2885 2793 8068	
4	SANJAY MANDAL	LT. MADAN MANDAL							EWS	General	549602 120000 022	UNION BANK	B.G.ROAD	MALE	2523 2972 1683	
5	NIKHIL MANDAL	LT. GUDUR MANDAL							EWS	General	7235	S.K.U.S.	MADHAB NAGAR	MALE	9327 2897 4021	
6	JAGANATH MANDAL	LT. AMRIT MANDAL							EWS	General	5521	S.K.U.S.	MADHAB NAGAR	MALE	3439 1472 5832	
7	ALANTI MURMU	RABAN SOREN			ST				EWS		549602 010012 205	U.B.I	MALDA	FEMALE	4634 9734 6124	
8	THAKRAN SOREN	RABEN TUDU			ST				EWS					FEMALE	3219 8781 5944	

9	RASMI MANDAL	LT. AMULYA MANDAL							EWS	General	549602 010012 281	UNION BANK	B.G.ROA D	FEMALE	6507 5414 2351	
10	GOPAL CHOWDHURY	LT. JATINDRA CHOWDHURY							EWS	General	322461 35522	SBI	MALDA	MALE	WB/07/046/6 27053	
11	BIJAY MANDAL	LT. BALARAM MANDAL							EWS	General	551818 20081	ALLAHAB AD BANK	MALDA	MALE	2619 9101 4403	
12	ARATI KISKU	LT. CHAMPAI KISKU			ST				EWS		435210 110009 296	B.O.I.	GOUR ROAD	FEMALE	3221 3365 6487	
13	SUDHAMUNI MANDAL	HARIPADA MANDAL	113/105/228						EWS	General				FEMALE	WB/07/046/6 30149	
14	MERI SOREN	BISHNU MARDI							EWS	General				FEMALE	9370 0168 1949	
15	MALATI MANDAL	SRIMANTA MANDAL							EWS	General	8130	S.K.U.S.	MALDA	FEMALE	2598 7236 9827	
16	KANAI HALDAR	SHACIN HALDAR							EWS	General				MALE	WB/07/046/531 365	
17	BHARATI MARDI	MIKAIL TUDU							EWS	General				FEMALE	9300 0566 6321	
18	JHARU MANDAL	MRITYUNJOY MA	190/124/20						EWS	General	3482947	CENTRAL	MALDA	MALE	9551 6746 0728	
19	BIJOY MANDAL	UMESH MANDAL							EWS	General	0233013	UBI	MALDA	MALE	WB/07/046/630 158	

20	SHOBHA SAHA	BISHU SAHA	91/198						EWS	General	0233013	U.B.I	MALDA	FEMALE	8492 2357 8230	
----	-------------	------------	--------	--	--	--	--	--	-----	---------	---------	-------	-------	--------	-------------------	--







 Vice-chairman
 English Bazar Municipality
 MALDA







ENGLISHBAZAR MUNICIPALITY











PMAY (HFA- 2022)

BENEFICIARY LIST OF ENGLISHBAZAR MUNICIPALITY

MAHESHPUR GADUAMORE

Sl. No.	Name of Beneficiary	Father's Name / Husband's Name	Holding No.	Category							Bank A/c No.	Name of the Bank	Branch Name.	Gender	UID NO.	Photo
				SC	ST	OB C	Minority	PH	EWS	General						
1	TAPAN HALDER	LT. HARADHAN HALDER							EWS	General				MALE	2688 7239 6783	
2	SAIRUN BEWA	LT. ISLAM SK	75/101/99 MADHAB NAGAR						EWS	General				FEMALE	4885 3447 8835	
3	ANJALI GHOSH	LT. TAGAR GHOSH							EWS	General	31613758 265	SBI	MALDA	FEMALE	7171 4646 9456	
4	MENAKA RISHI	LT. BUDDHU RISHI		SC					EWS					FEMALE	5339 9484 5902	
5	DOLI GHOSH	LT.BHABESH GHOSH							EWS	General	54960201 0011989	UNION BANK	MALDA	FEMALE	WB/07/046/ 618242	
6	MAJID SK	LT. SULTAN SK	76/102/10 0, M.NAGAR						EWS	General	13102021 6778	MALDA D	MALDA	MALE	3795 9423 0014	
7	BASUDEB PAUL	LT. NRIPEN PAUL	97/228, MAHESH PUR(W)						EWS	General	32290622 975	SBI	MOKDUM PUR	MALE	3162 5850 5099	
8	HABUL SK	ASHU SK							EWS	General				MALE	9280 2666 9850	

9	JAYANTI HALDAR	LT SUBOL HALDAR	NEW/41	SC					EWS		21026838 87	ALLAHAB AD BANK	MALDA	FEMALE	8128 7170 1708	
10	SAJO BEWA	LT. RABI SK							EWS	General	02330138 64630	UBI	B.G.ROAD	FEMALE	5191 4133 4182	
11	JAMUNA HALDAR	LT. TULSI HALDAR							EWS	General	72360101 1002035	VIJAYA BANK	MAKDUM PUR	FEMALE	WB/07/046/ 618767	
12	SIKHA RISHI	DILIP RISHI							EWS	General				FEMALE	9329 2767 9093	
13	RADHESHYAM GHOSH	NARAYAN GHOSH							EWS	General	43521051 0000472	B.O.I.	GOUR ROAD	MALE	JVR3398930	
14	DIBAKAR DAS	APURBA DAS							EWS	General	32589479 142	SBI	MAKDUM PUR	MALE	6471 5942 9073	
15	SUJOY GHOSH	LT JURAL GHOSH							EWS	General				MALE	7232 1498 0951	
16	GANESH CHAKRABARTY	RABINDRANATH CHAKRABORTY							EWS	General	02330138 87710	U.B.I	MALDA	MALE	6783 1595 9131	
17	UTTAM GHOSH	MANGAL GHOSH							EWS	General	72360101 1002560	VIJYA BANK	MALDA	MALE	7372 6021 2728	
18	NRIPEN HALDER	JATINDRA NATH HALDAR	87(A)/85	SC					EWS		02333010 294381	UBI	MALDA	MALE	9348 8979 8688	
19	HARADHAN GHOSH	GANESH GHOSH						OB C	EWS		11853	S.K.U.S.L TD	JADUPUR	MALE	JVR1671809	








20	BHARATI SARKAR	AMAL SARKAR							EWS	General				FEMALE	4810 4764 2729	
21	PUTUL RAUTH	NAKUL RAUTH		SC					EWS					MALE	4034 9185 6432	
22	KAMAL KRISHNA ROY	LT. GOUR CH. ROY				OB C			EWS		33616570 808	SBI	MALDA	MALE	5686 1281 3086	
23	NARAYAN GHOSH	SUDHIR GHOSH							EWS	General				MALE	81630 7677 318	
24	SAMSER ALI	JULUM SEKH							EWS	General				MALE	6721 1556 8635	
25	ANUP HALDER	ANANTA HALDAR							EWS	General				MALE	4192 5641 8247	
26	SANJAY ROY	SHASHADHAR ROY							EWS	General	02330138 22537	UBI	MALDA	MALE	7128 2734 0511	
27	SUBHAS SARKAR	RAMESHWAR SARKAR							EWS	General				MALE	4110 1942 7389	
28	ANJALI MANDAL	LT. KALACHAND MANDAL	42/159/18 3						EWS	General	32688853 506	SBI	MAKDUM PUR	FEMALE	4646 2093 5646	
29	GANESH GHOSH	DHIREN GHOSH							EWS	General	59064396 397	ALLAHAB AD BANK	N.S.ROA D	MALE	4587 3470 3358	











ENGLISHBAZAR MUNICIPALITY











PMAY (HFA- 2022)

BENEFICIARY LIST OF ENGLISHBAZAR MUNICIPALITY

NON SLUM

Sl. No.	Name of Beneficiary	Father's Name / Husband's Name	Holding No.	Category							Bank A/C No.	Name of The Bank	Branch Name	Gender	UID NO.	Photo
				SC	ST	OBC	Minority	PH	EWS	General						
1	LAKSHMI DAS	LT. KALACHAND DAS							EWS	General	957045411	INDIAN BANK	MALDA	FEMALE	8206 6868 1462	
2	SAMIR KR. CHOWDHURY	LT. PHANIBHUSAN CHOWDHURY							EWS	General	0809010031887 6	UCO BANK	ATUL CH. MARKET	MALE	7833 3129 0448	
3	KANCHANBALA SINGH	GOBINDA SINGH							EWS	General	5496020100117 95	UNION BANK	B.G. ROAD	FEMALE	9438 0774 0848	
4	BHANJAN GHOSH	LT. BHADU GHOSH							EWS	General	0647010000178 09	I.O. BANK	MALDA	MALE	7530 0587 6662	
5	SABITRI BASAAK	LT, SUDEB BASAK	168/NE W/139						EWS	General				FEMALE	WB/07/04 6/621603	
6	GOPAL DAM	LT. SANTOSH DAM							EWS	General				MALE	7146 4160 2763	
7	CHANDAN DAS	LT. GOPAL CH DAS							EWS	General				MALE	2506 9544 8520	

8	TILAK SARKAR	LT. DHANANJOY SARKAR							EWS	General				MALE	7663 5966 4566	
9	SIBU GHOSH	LT. NIMAI GHOSH							EWS	General	4352101100052 52	B.O.I.	GOUR ROAD	MALE	9270 7138 1559	
10	NANDARANI GHOSH	LT. LAKHSMAN GHOSH							EWS	General				FEMALE	4199 2898 3294	
11	ANJALI DAS	LT. NANTU DAS							EWS	General	5496021200000 75	BANK	B.G.ROAD	FEMALE	8119 0324 9374	
12	SANTU GHOSH	LT. AMULYA GHOSH							EWS	General	5496021200002 20	UNION BANK	B.G. ROAD	MALE	4421 9005 7034	
13	BIPAD HALDAR	LT. RAJANI HALDAR		SC					EWS					MALE	6249 4989 9963	
14	UDAY PAL	LT. NITAI PAL	136/84/ 116/, M. NAGAR						EWS	General	33723535066	SBI	MAKDUMP UR	MALE	4008 7616 8770	
15	HARIDASI DAS	LT. MANINDRA DAS							EWS	General	7236010110016 10	VIJAYA BANK	MAKDUMP UR	FEMALE	3024 0455 8728	
16	PRABHAT SWARNAKAR	LT. ASHWINI SWARNAKAR							EWS	General	4352101100056 10	B.O.I.	GOUR ROAD	MALE	8738 6967 2801	
17	RANADA SAHA	RANGALAL SAHA							EWS	General	5496021200003 23	UNION BANK	B.G.ROAD	MALE	2003 2200 3286	








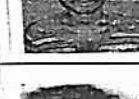

18	JUMRI SOREN	LT,MAJHI SOREN	315/116 /189	ST					EWS					FEMALE	2204 5596 1288	
19	PRADIP CH.DAS	LT. JATISH CH. DAS							EWS	General				MALE	4196 0986 6713	
20	KAMAL DUTTA	LT. TINKARI DUTTA							EWS	General	0233013893191	UBI	B.G. ROAD	MALE	8840 9863 9863	
21	SHANTANA DAS	LT. ABHIJIT DAS	68/143/ 131/M. NAGAR						EWS	General	5496020100120 34	UNION BANK	MAKDUMP UR	FEMALE	9084 7021 8291	
22	MARANG TUDU	LT DUKHU TUDU							EWS	General				MALE	4305 2200 4403	
23	SHAMBHU GHOSH	LT. HARIPADA GHOSH	21/50, M. NAGAR						EWS	General	32400697576	SBI	MAKDUMP UR	MALE	6851 8159 6784	
24	JAHAR CHOWDHURY	LT. BALARAM CHOWDHURY		SC					EWS		4352101100031 37	B.O.I.	GOUR ROAD	MALE	7291 0470 1374	
25	GULABI MANDAL	LT. RAMCHANDR A MANDAL							EWS	General				FEMALE	6176 4999 4860	
26	BARIOL HEMRAM	LT.MUNSI HEMRAM	313/119 /192	ST					EWS					MALE	6767 8827 3851	
27	BEBI DAS	LT. GOUTAM DAS							EWS	General	4320101100081 84	BANK OF INDIA	RABINDRA AVENUE	FEMALE	8490 6317 6179	
28	TILAK CHOWDHURY	KARUNA CHOWDHURY							EWS	General				MALE	2642 8503 4199	









ENGLISHBAZAR MUNICIPALITY

PMAY (HFA- 2022)



BENEFICIARY LIST OF ENGLISHBAZAR MUNICIPALITY

FIRM AREA

Sl. No.	Name of Beneficiary	Father's Name / Husband's Name	Holding No.	Category							Bank A/c No.	Name of the Bank	Branch Name.	Gender	UID NO.	Photo
				SC	ST	OBC	Minority	PH	EWS	General						
1	ARSHOLA MURMU	RANJAN MURMU							EWS	ST	549602120000216	UNION	MALDA	F	WB/07/046/630620	
2	PAHARI GASU	RUPA GASU							EWS	General	0233013886979	U B I	MALDA	M	WB/07/046/249597	
3	JABA MURMU SOREN	PAULU SOREN							EWS	ST	549602120000083	UNION	MALDA	F	WB/07/046/630343	
4	SANJAY BHATTACHARYA	SUDHIR BHATTACHARYA							EWS	General	4378	JADHUPUR ANCHAL S.K.U.S. PVT. LTD. MINI BANK	MADHABNAGAR	M	JVR3453487	
5	BHARATI MARDI	JOGEN HEMRAM							EWS	General	435210110004806	G BANK	MALDA	F	UYN1167337	
6	KRISHNA MANDAL	NARESH MANDAL							EWS	General	549602010012917	U BANK	MALDA	M	UYN1393834	
7	SHAMBHU MANDAL	JAGADISH MANDAL							EWS	General	9291	JADHUPUR ANCHAL S.K.U.S. PVT. LTD. MINI BANK	MADHUBNAGAR	M	JVR2882835	
8	RONI HANSDA	BINAY HANSDA							EWS	General				M	3034 5568 0586	
9	BISWANATH MAHANTA	SITARAM MAHANTA							EWS	General	5345019018455	BANGIYA GRAMIN VIKASH BANK	MALDA	M	7699 7556 0054	

10	SURESH MONDAL	NABIN MONDAL							EWS	General	3690	MINI BANK	MADHABNAGAR	M	WB/07/046/63 0098	
11	DUKHNI SARKAR	HERAN SARKAR							EWS	General	2375	JADUPUR ANCHAL MINI BANK SKUS	MADHABNAGAR	F	WB/07/046/63 0311	
12	MINU SINGHA	ASIT SINGHA							EWS	General	02330103 39814	UBI	MALDA	F	5166 7302 9800	
13	MALA ROY	BHAKRA ROY							EWS	SC				F	3896 2879 5966	
14	AMAR MANDAL	DOMAN MANDAL							EWS	General	54960201 0010441	UNION BANK OF INDIA	MALDA	M	9819 3316 2834	
15	JITEN MANDAL	BINOY MANDAL							EWS	General	35242149 311	STEAT BANK OF INDIA	MALDA	M	UYN0816884	
16	FULMANI HEMBRAM	CHUNU HEMBRAM							EWS	SC	50268334 367	ALLAHAB AD BANK	MALDA	F	3455 1890 3696	
17	SUREN ROY	SATISH ROY							EWS	General	9322		MADHABNAGAR	M	7413 4299 0901	


 Vice-chairman
 English Bazar Municipality
 MALDA

ENGLISHBAZAR MUNICIPALITY																
PMAY (HFA- 2022)																
BENEFICIARY LIST OF ENGLISHBAZAR MUNICIPALITY																
KAMARPARA GHAT																
Sl. No.	Name of Beneficiary	Father's Name / Husband's Name	Holding No.	Category							Bank A/c No.	Name of the Bank	Branch Name.	Gender	UID NO.	Photo
				SC	ST	OBC	Minority	PH	EWS	General						
1	SAGARI MANDAL	BIBHUTI MANDAL							EWS	General	02330138 83732	UNITED BANK OF INDIA	MALDA	F	3847 3134 6710	
2	SASTHI DAS	LT SITESH CHANDRA DAS		SC					EWS		54960201 0011504	UNION	MALDA	M	9905 3805 6516	
3	KANCHAN HALDER	LT NARAYAN HALDER		SC					EWS		08090100 004401	UCO	MALDA	F	6482 6556 3126	





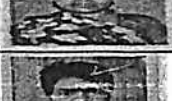







Vice-chairman
English Bazar Municipality
MALDA


ENGLISHBAZAR MUNICIPALITY

PMAY (HFA- 2022)

BENEFICIARY LIST OF ENGLISHBAZAR MUNICIPALITY

MAHESHTALA

Sl. No.	Name of Beneficiary	Father's Name / Husband's Name	Holding No.	Category							Bank A/c No.	Name of the Bank	Branch Name.	Gender	UID NO.	Photo
				SC	ST	OBC	Minority	PH	EWS	General						
1	CHITTARANJAN DAS	NARAYAN CHANDRA DAS							EWS	General	2834010000 03382	I O B	MALDA	M	WB/07/046/480 134	
2	FULCHAND MANDAL	HEMANTA MANDAL							EWS	General	5496201001 0	UNION BANK	MALDA	M	JVR3402195	
3	GITA DAS	DINESH DAS							EWS	General	4352101100 06414	BANK OF INDIA	GOUR ROAD	F	JVR1371103	
4	MAMATA MONDAL	BASUDEB MONDAL							EWS	General	0448104000 092065/8253 6739	IDBI	MALDA	F	WB/07/046/630 491	
5	SABITRI GHOSH MANDAL	KRISHNA PADA MANDAL		SC					EWS					F	2850 9716 1758	
6	SHYAMAL KUMAR SARKAR	HARAN SARKAR							EWS	General	8534	JADHUPUR ANCHAL S K.U.S. PVT. LTD. MINI BANK	MADHUBNAGAR	M	JVR3209079	
7	MANOHAR MANDAL	DHIREN MANDAL							EWS	General	5496020100 06490	UNION	MALDA	M	2207 5730 4189	
8	BABY MONDAL	AFAL MANDAL							EWS	General	0233010331 651	UBI	MALDA	F	WB/07/046/630 101	
9	DULALI BASAK MAJHI	RANJAN MAJHI							EWS	General	5496020100 13048	UNION BANK	MALDA	F	3689 2080 7772	
10	SUBHAS RABIDAS	RAJEN RABIDAS		SC					EWS		3434674680	CENTRAL BANK OF INDIA	MALDA	M	JVR1879592	
11	KIRAN SUTAR	LT ANNADA SUTAR		SC					EWS		1030009454 19	CO-OP BANK	GOUR ROAD	M	6702 2573 6813	

12	GANGA GHOSH	ANANDA GHOSH							EWS	General	0233013903 902	U B I	MALDA	F	WB/07/046/630 022	
----	-------------	--------------	--	--	--	--	--	--	-----	---------	-------------------	-------	-------	---	----------------------	---











 Vice-chairman
 English Bazar Municipality
 MALDA










ENGLISHBAZAR MUNICIPALITY



PMAY (HFA- 2022)

BENEFICIARY LIST OF ENGLISHBAZAR MUNICIPALITY










NON SLUM

Sl. No.	Name of Beneficiary	Father's Name / Husband's Name	Holding No.	Category							Bank A/C No.	Name of The Bank	Branch Name	Gender	UID NO.	Photo
				SC	ST	OBC	Minority	PH	EWS	General						
1	RAJKUMARI DAS	LT BIREN DAS							EWS	General	3587	JADUPUR ANCHAL SKUS LTD BANK	MADHAB NAGAR	F	6120 7095 4445	
2	RAMU SAHA	SONDAR SAHA							EWS	General	15203/01935	MALDA CENTRAL	GOUR ROAD	M	JVR1670934	
3	SUNATI ROY	HIRALAL ROY		SC					EWS		11612	JUDHUPUR ANCHAL SKUS	MADHAB NAGAR	F	UYN0824995	
4	THAKUR MANI SARKAR	SUDISH SARKAR							EWS	General	15203/01653	CO-OP BANK	GOUR ROAD	F	WB/07/046/6 15582	
5	DEBASHREE GHOSH (CHAKRABORTY)	AMALENDU CHAKRABORTY							EWS	General	5496020100127 24	UNION	MALDA	F	9456 4085 2932	
6	SHIBU ROY	RAMU ROY							EWS	General	5496021200002 14	UNION BANK	MALDA	M	JVR3140944	
7	BISAKHA DAS	NATABAR DAS							EWS	General	5496020100127 75	UNION	MALDA	F	WB/07/046/6 15523	
8	ASHOKE DAS	BENU DAS		SC					EWS		32252013764	SBI	MALDA	M	WB/07/046/ 615512	
9	RAMA DEY	LT BISHWANATH DEY							EWS	General	3886	JADHUPUR ANCHAL SKUS	MADHAB NAGAR	F	WB/07/046/ 615526	

10	NONIBALA SARKAR	MANINDRANATH SARKAR		SC					EWS		435210110004660	B O I	GOUR ROAD	F	WB/07/046/615584	
11	SASTHI SAHA	LT KHAGENDRANATH SAHA	61/61						EWS	General	103001172559	CO-OP BANK	GOUR ROAD	M	WB/07/046/615600	
12	NIKHL GHOSH	BALLABH GHOSH							EWS	General	549602010011061	UNION BANK OF INDIA	MALDA	M	WB/07/046/615486	
13	ACHINTA SARKAR	LT MANINDRA NATH SARKAR		SC					EWS		32812272806	SB I	JADUPUR BGABGA CHI	M	2537 5811 7785	
14	SIMON TUDU	HARIDAS TUDU							EWS	General	34429828527	SBI	MALDA	M	5824 7690 7621	
15	NACHAN TUDU	SUNIL HANSDA							EWS	General	0233013886881	UBI	MALDA	F	6935 6025 2853	
16	ASHOKE SINGHA	DURGESH SINGH		SC					EWS					M	WB/07/046/612509	
17	ARCHANA SAHA	DILIP SAHA							EWS	General	549602120000268	UNION	MALDA	F	4690 5278 9442	
18	SUSHIL MONDAL	SHUREN MANDAL							EWS	General				M	WB/07/046/612205	

19	ASTAMI MANDAL	DOMAN MANDAL							EWS	General				F	8793 6149 2097	
20	NARAYAN CHANDRA MANDAL	KAMAL CHANDRA MANDAL							EWS	General				M	3548 0933 7323	


 Vice-chairman
 English Bazar Municipality
 MALDA

ENGLISHBAZAR MUNICIPALITY															
PMAY (HFA- 2022)															
BENEFICIARY LIST OF ENGLISHBAZAR MUNICIPALITY															
NON SLUM															
Sl. No.	Name of Beneficiary	Father's Name / Husband's Name	Holding No.	Category							GEN DER	ACCOUNT NO	BANK	BRANCH	PHOTO
				SC	ST	OBC	Minority	PH	EWS	General					
1	SANJOY SEN	LT BIDHU RANJAN SEN								General	Male				
2	ARCHANA ROY	DIPAK ROY	108/N/86							General	Female	11175389845	S.B.I	MALDA	
3	KANAK ROY	LT BHOLANATH ROY	7/10							General	Female	103001391661	M.D.C.C.B LTD	GOUR ROAD	
4	SUDHIR KARMAKAR	LT MANIHAR KARMAKAR								General	Male	549602010009778/	UBI	MOKDUM PUR	
5	SWAPAN ROY	BIRENDRA ROY								General	Male	1622010019992	UBI	UGB	
6	MALATI DUTTA	SUDARSHAN DUTTA	164(A)			OBC					Female	1620010008259	UBI	UGB	
7	SHIBU MANDAL	LT HARIBOL MANDAL	33/33							General	Male	34780715188	S.B.I	RATHBARI	
8	ATUL MANDAL	LT RADHA MANDAL	3/3							General	Male	11783113535	S.B.I	JADUPUR	
9	NARESH MANDAL	LT VIKAN MANDAL	31/98							General	Male	1622010035273	V.G.B	MALDA	


 Vice-chairman
 English Bazar Municipality
 MALDA

ENGLISHBAZAR MUNICIPALITY																
PMAY (HFA- 2022)																
BENEFICIARY LIST OF ENGLISHBAZAR MUNICIPALITY																
BAPUJI COLONEY																
Sl. No.	Name of Beneficiary	Father's Name / Husband's Name	Holding No.	Category							Bank A/C No.	Name Of The Bank	Branch Name	Gender	UID NO.	Photo
				SC	ST	OBC	Minority	PH	EWS	General						
1	SUCHITRA SINGHA	LT SUKUMAR SINGH	603/284/534						EWS	General	34017676251	S.B.I	M.M.C	Female		







Vice-chairman
English Bazar Municipality
MALDA

ENGLISHBAZAR MUNICIPALITY

PMAY (HFA- 2022)

BENEFICIARY LIST OF ENGLISHBAZAR MUNICIPALITY

NETAJI COLONEY

Sl. No.	Name of Beneficiary	Father's Name / Husband's Name	Holding No.	Category							Bank A/C No.	Name Of The Bank	Branch Name	Gender	UID NO.	Photo
				SC	ST	OBC	Minority	PH	EWS	General						
1	MANJURI SARKAR SHARMA	DIP SHARMA							EWS	General	0233013823767	UBI	MALDA	Female		
2	NITAI SARKAR	SUDHIR SARKAR							EWS	General	432010110005237	BOI	MALDA	Male		
3	RATAN SARKAR	AJIT SARKAR							EWS	General				Male		
4	BASHANTI PRAMANIK	JITEN PRAMANIK							EWS	General	08090100005809	UCO	MALDA	Female		
5	SUDHIR CH SARKAR	BINOD SARKAR							EWS	General	1523001954	MLDCC	MALDA	Male	WB/07/046/462229	




 Vice-chairman
 English Bazar Municipality
 MALDA

ENGLISHBAZAR MUNICIPALITY

PMAY (HFA- 2022)

BENEFICIARY LIST OF ENGLISHBAZAR MUNICIPALITY

GODRAILPARA

Sl. No.	Name of Beneficiary	Father's Name / Husband's Name	Holding No.	Category							Bank A/C No.	Name Of The Bank	Branch Name	Gender	UID NO.	Photo
				SC	ST	OBC	Minority	PH	EWS	General						
1	SADHU MANDAL	LT DUSKHA MANDAL							EWS	General	1413647899	MALDA HPO	MALDA	Male		
2	ANJALI BASAK	BHABESH BASAK							EWS	General	162201001570	UBI	UGB	Female		

(Signature)















ENGLISHBAZAR MUNICIPALITY

PMAY (HFA- 2022)

BENEFICIARY LIST OF ENGLISHBAZAR MUNICIPALITY

SOUTH MALANCHAPALLY

Sl. No.	Name of Beneficiary	Father's Name / Husband's Name	Holding No.	Category							Bank A/C No.	Name Of The Bank	Branch Name	Gender	UID NO.	Photo
				SC	ST	OBC	Minority	PH	EWS	General						
1	SIMANTA SARKAR	BIBHUTI BHUSAN SARKAR							EWS	General	0233013884245	UBI	MALDA	Male		
2	BUBAI MANDAL	BHOLA MANDAL							EWS	General				Male		
3	KALPANA BISWAS	TAPAN KANTI BISWAS							EWS	General	08090100010957	UCO BANK	MALDA	Female		
4	SARASWATI HALDAR	TAPAN HALDAR							EWS	General	549602010009686	UBI	MALDA	Female		
5	KAMAL KARMAKAR	PHANI KARMAKAR							EWS	General	5345010504005	BGV BANK	MALDA	Male		
6	JAYANTA DEB	ATUL CH DEB							EWS	General	064701000010193	IOB	MALDA	Male		
7	UTTARA DAWN	SHIBURAM DAWN							EWS	General	3271108000399	CANADA BANK	MALDA	Female		
8	NABA KR DAS	BHIBHUTI BHUSAN DAS							EWS	General	10244	IOB	MALAD	Male		
9	SUSHIL DAS	BAIDYANATH ADS							EWS	General	34540608771	SBI	MALDA	Male		
10	PRANAB SANNYAL	SHASHADHAR SANNYAL							EWS	General				Male		
11	SUBHAS SAHA	LT SHYAM BALLAB SAHA	303/18/69						EWS	General	13102015359	M.L.D.C.C. B.LTD	MALDA	Male		
12	JAYANTI DAS	MANTU DAS							EWS	General	435210110003758	BANK OF INDIA	MALDA	Female		

13	SARASWATI SINGHA	LT PRADIP SINGHA		SC					EWS					Female		
14	JITEN MANDAL	GOPAL CH MANDAL							EWS	General				Male		
15	SANTOSH MISTRI	SHAKANATH MISTRI							EWS	General	0233013895649	UBI	MALDA	Male		
16	GOPAL SAHA	NOREN SAHA							EWS	General				Male		
17	BASANTI KUNDU	DINOBANDHU KUNDU							EWS	General				Female		
18	GOPAL MANDAL	JOYDEB MANDAL							EWS	General	31682	MDCC	MALDA	Male		
19	NIMAI ROY	LAKSHMI NARAYAN	112/92						EWS	General				Male	2074 8719 0748	
20	ARUN HALDER	LAXMAN HALDER							EWS	General				Male	WB/07/046/486 490	
21	RAJENDRA PRASAD	BAJARANGI PRASAD							EWS	General				Male	WB/07/046/486 273	
22	BALAI RAY	LAKSHMI NARAYAN RAY							EWS	General	131050025324	MDCOB	MALDA	Male	JVR1812007	
23	SUKUMR DAS	UPENDRA NATH DAS	118/99						EWS	SC				Male	WB/07/046/48915 5	
24	RAMKRISHNA HALDAR	NATTU HALDAR							EWS	General				Male	JVR1812452	
25	RAM THAKUR	SUPARI THAKUR							EWS	General				Male	WB/07/046/45911 6	
26	MANDIRA SARKAR	BIBHUTI BHUSHAN SARKAR							EWS	General				Female	JVR1814334	




Vice-Chairman
English Bazar Municipality
MALDA

ENGLISHBAZAR MUNICIPALITY

PMAY (HFA- 2022)

BENEFICIARY LIST OF ENGLISHBAZAR MUNICIPALITY

2 NO GOVT COLONEY(PART)

Sl. No.	Name of Beneficiary	Father's Name / Husband's Name	Holding No.	Category							Bank A/C No.	Name of The Bank	Branch Name	Gender	UID NO.	Photo
				SC	ST	OBC	Minority	PH	EWS	General						
1	KAJAL SAHA	DEBIPRASAD SAHA	306/326						EWS	General	13115001333-7	DIST. CENTRAL CO-OP. BANK	MALDA	F	JVR3108750	
2	CHHOTAN CHOWDHURY	DHIRENDRA CHOWDHURY	344/318/339						EWS	General	435210510000678	BANK OF INDIA	GOUR ROAD	M	6200 2345 7683	
3	SHANTI ROY	DIRENDRA NATH ROY	205/181A/186						EWS	General	435210110008860	BANK OF INDIA	MALDA	F	8595 6430 7154	
4	DIPA BISWAS	ASIT KUMAR BISWAS	258/230						EWS	General	435210110009870	BANK OF INDIA	MALDA	F	2161 4369 2941	
5	SWAPAN DAS	DWIJENDRA DAS	170/173						EWS	General	50288916680	ALLAHAB HAD	MALDA	M	4580 8993 6793	
6	TAPAN SINGH	KANAI LAL SINGH	249						EWS	SC	11175439297	STATE BANK OF INDIA	MALDA	M	8468 1338 4665	
7	Nirmal kumar Jha	Debdas Jha							EWS	General				M	39159510 6707	






 Vice-chairman
 English Bazar Municipality
 MALDA

ENGLISHBAZAR MUNICIPALITY

PMAY (HFA- 2022)

BENEFICIARY LIST OF ENGLISHBAZAR MUNICIPALITY

KRISHNAKALITALA

Sl. No.	Name of Beneficiary	Father's Name / Husband's Name	Holding No.	Category							Bank A/C No.	Name of The Bank	Branch Name	Gender	UID NO.	Photo
				SC	ST	OBC	Minority	PH	EWS	General						
1	NEPAL SAHA	JAMINI SAHA	411/NEW/404						EWS	General	43521051000085	BANK OF INDIA	GOUR ROAD	M	7511 0465 7738	
2	SHUBHASISH MAJUMDER	LATE. ANIL KRISHNA MAJUMDER	406/360(G)/399			OBC			EWS		0233010376906	UNITED BANK OF INDIA	MALDA	M	WB/07/046/603398	
3	RANJIT GOSWAMI	NARENDRA NATH GOSWAMI	360(A)/392						EWS	General	10300024893-0	MALDA DIST. CENTRAL CO. OP. BANK LTD.	GOUR ROAD	M	WB/07/046/603352	
4	RAM HALDER	BHAGABAN HALDER	288(A)/889	SC					EWS		2011010012908	UNITED BANK OF INDIA	UNIVERSITY OF GOUR BANGA	M	WB/07/046/603431	






Vice-Chairman
English Bazar Municipality
MALDA

ENGLISHBAZAR MUNICIPALITY












PMAY (HFA- 2022)

BENEFICIARY LIST OF ENGLISHBAZAR MUNICIPALITY








SINGHTALA

Sl. No.	Name of Beneficiary	Father's Name / Husband's Name	Holding No.	Category							Bank A/C No.	Name of The Bank	Branch Name	Gender	UID NO.	Photo
				SC	ST	OBC	Minority	PH	EWS	General						
1	SWAPAN ROY	LT AMULYA ROY	44/73						EWS	General	02330138978 96	UBI	MALDA	M	6599 6149 8554	
2	UMA MOHANTA	LATE. KHAGENDRANATH MOHANTA	143/75/129						EWS	General	08090100011 991	UCO BANK	MALDA	F	WB/07/046/59 7291	
3	AJAY DAS	PURNACHANDRA DAS	121/120						EWS	General	43521011000 6383	BANK OF INDIA	GOUR ROAD	M	WB/07/046/59 177	
4	SAMPADMAY DAS	DHIRENDRANATH DAS	10/33A						EWS	General	13115001236- 7	CO- OPERATI VE	GOUR ROAD	M	3780 2631 4431	


Vice-chairman
English Bazar Municipality
MALDA

ENGLISHBAZAR MUNICIPALITY																
PMAY (HFA- 2022)																
BENEFICIARY LIST OF ENGLISHBAZAR MUNICIPALITY																
PIROJPUR (SOUTH)																
Sl. No.	Name of Beneficiary	Father's Name / Husband's Name	Holding No.	Category							Bank A/C No.	Name of The Bank	Branch Name	Gender	UID NO.	Photo
				SC	ST	OBC	Minority	PH	EWS	General						
1	REKHA BIBI	LT. RIYAYUDDIN SEIKH	187/241				Minority		EWS	General	08093211000518	UCO BANK	MALDA	FEMALE	454855438283	
2	SABBUL SEIKH	LT. MAMTAZ SEIKH	79/214/46				Minority		EWS	General	0448104000053604	IDBI	MALDA	MALE		
3	NURJAN BIBI	HASU SEKH	206/54				Minority		EWS	General	0233010294624	U.B.I	MALDA	FEMALE	483760678616	
4	FAZLU SEKH	LT. SAMA SEKH	212/16(A)			OBC	Minority		EWS		0233013877227	U.B.I	MALDA	MALE	409187654095	
5	MD. NUR ALAM ALI	LT. BABAR ALI	147/227				Minority		EWS	General	31844394584	S.B.I	MALDA	MALE	2492 0276 3533	
6	MOMENA BIBI	HUMAYUN SK					Minority		EWS	General	064701000014176	INDIAN OVERSIS BANK	MALDA	FEMALE	WB/07/046/594337	
7	SAMIM AKHTAR	RABIUL ISLAM					Minority		EWS	General	435210110000358	BANK OF INDIA	MALDA	MALE	JVR2672939	
8	AFGANI	LT ISMAIL					Minority		EWS	General	023301033292	UBI	MALDA	FEMALE	WB/07/046/573646	
9	LUTFAR SEKH	LT. ESON					Minority		EWS	General	0233013882520	UBI	MALDA	MALE	433438928333	
10	BENU SK	RAHAMAN SK					Minority		EWS	General	7384454	CABNARA ABNK	MALDA	MALE	WB/07/046/573605	
11	SALEMA BIBI	LT. BISHU SK					Minority		EWS	General	08090100004327	UCO BANK	MALDA	FEMALE	WB/07/046/573628	


 Vice-chairman
 English Bazar Municipality
 MALDA

ENGLISHBAZAR MUNICIPALITY																
PMAY (HFA- 2022)																
BENEFICIARY LIST OF ENGLISHBAZAR MUNICIPALITY																
SINGATALA																
Sl. No.	Name of Beneficiary	Father's Name / Husband's Name	Holding No.	Category							Bank A/C No.	Name of The Bank	Branch Name	Gender	UID NO.	Photo
				SC	ST	OBC	Minority	PH	EWS	General						
1	BANDANA SARKAR	PRASHANTA SARKAR	147/317/237						EWS	GENERAL	32045568543	STATE BANK OF INDIA	MALDA	FEMALE	638800367257	
2	ALO KARMAKAR	LT. BADAL KARMAKAR							EWS	GENERAL	435210510000640	BAN K OF INDIA	MALAD	FEMALE	WB/07/046/579035	
3	GOBINDA DAS	JAYTINDRA DAS							EWS	GENERAL	435210110003254	BANK OF INDIA	MALDA	MALE	WB/07/046/579173	
4	SUSANTA ROY	PABITRA ROY							EWS	GENERAL	11175437461	SBI	MALDA	MALE	WB/07/046/576380	
5	ARUN CHOUDHURY	ABHIMUNNYA CHOUDHURY							EWS	GENERAL	08090110032930	UCO	MALDA	MALE	JVR1366251	
6	SADHANA ROY	LT, AMAL BARAN ROY							EWS	GENERAL	131150016485	CO-OP-BANK	MALDA	FEMALE	WB/07/046/579320	
7	PARIMAL ADHIKARI	BIBHUTI BHUSAN ADHIKARI							EWS	GENERAL	0233010380822	UBI	MALDA	MALE	WB/07/046/579006	












 Vice-chairman
 English Bazar Municipality
 MALDA









ENGLISHBAZAR MUNICIPALITY

PMAY (HFA- 2022)

BENEFICIARY LIST OF ENGLISHBAZAR MUNICIPALITY

SOUTH KRISHNAPALLY

Sl. No.	Name of Beneficiary	Father's Name / Husband's Name	Holding No.	Category							Bank A/C No.	Name Of The Bank	Branch Name	Gender	UID NO.	Photo
				SC	ST	OBC	Minority	PH	EWS	General						
1	PRIYADARSHI HALDAR	RAMAPADA HALDAR							EWS	General	5345010507735	BGV ABNK	MALDA	Female		
2	SWAPAN KR BAKSEE	DEBANDRA BAKSEE							EWS	General	33898343485	SBI	MALDA	Male		
3	SHITAL KR DEY	NRIPENDRA DEY							EWS	General	33650942334	SBI	MALDA	Male		
4	DIPALI MANDAL	BENU MANDAL							EWS	General	33007254749	SBI	MALDA	Female		
5	BABLU DUTTA	AMULLY DUTTA							EWS	General	35142157916	SBI	MALDA	Male		
6	HENA DUTTA	KARTIK CH DUTTA							EWS	General	0233013845097	UBI	MALDA	Female		
7	GANESH GHOSH	BINOY GHOSH							EWS	General	54960201001267	UNION BANK	MALDA	Male		
8	MANIK DAS	BANKU DAS							EWS	General	35552222114	SBI	MALDA	Male		
9	MANOTOSH SINGHA	NANI GOPAL SINGHA							EWS	General	04481040001050	DIBI	MALDA	Male		
10	BASANTI MAHANTA	PRABIR MAHANTA							EWS	General				Female		

11	NIKHIL MANDAL	SATISH MANDAL							EWS	General	32231630646	SBI	MALDA	Male		
12	PAPIA ADHIKARI ROY	PRASANTA ROY							EWS	General				Female		
13	DHKHU MANDAL	GHATU MANDAL							EWS	General				Male		
14	KRISNA HALDAR	AMAR HALDAR							EWS	General	34563871088	SBI	MALDA	Female		
15	LALAN SINGH	DURGA PRASAD SINGHA							EWS	General	34598290988	SBI	MALDA	Male		
16	NARAYAN KUMAR DAS	BIJOY KR DAS							EWS	General	131020225262	MDCC	MALDA	Male		
17	LACHHMAN SAHA	BIJU MOHON SAHA							EWS	General				Male		
18	KARUNA MANDAL	GOPAL MANDAL	NEW/439	SC					EWS					Female	WB/07/046/78 0705	



Vice-chairman
English Bazar Municipality
MALDA

ENGLISHBAZAR MUNICIPALITY

PMAY (HFA- 2022)

BENEFICIARY LIST OF ENGLISHBAZAR MUNICIPALITY

KRISHNAPALLY

Sl. No.	Name of Beneficiary	Father's Name / Husband's Name	Holding No.	Category							Bank A/C No.	Name Of The Bank	Branch Name	Gender	UID NO.	Photo
				SC	ST	OBC	Minority	PH	EWS	General						
1	SUBAL SARKAR	ANANTA LAL SARKAR							EWS	General				Male		


 Vice-chairman
 English Bazar Municipality
 MALDA