

## **HALDIBARI MUNICIPALITY**

**Detailed Project Report for Construction of 379 EWS Houses  
under BLC mode of Pradhan Mantri Awas Yojana (PMAY)-  
HFA (U) for Haldibari Municipality 2017-18**



**HALDIBARI  
MUNICIPALITY**

**2017-2018**

**West Bengal**

## Table of Contents

Sl. No	Particulars	Page
1	PREFACE	1
2	INTRODUCTORY NOTE BY CHAIRMAN	2
3	ABBREVIATIONS	3-4
4	ANNEXURE 7C	5-7
5	EXECUTIVE SUMMARY	8-9
6	FUND FLOW PATTERN	10
7	SLUM WISE DETAIL OF FUND	11
8	MAP OF HALDIBARI MUNICIPALITY	12
9	INTRODUCTION TO HALDIBARI MUNICIPALITY	13-16
10	EXISTING CENTRAL PROJECT OF HALDIBARI MUNICIPALITY	17-18
11	BRIEF DETAILS OF SLUMS	18-22
12	NATIONAL POVERTY ALLEVIATION PROGRAMMES AND PMAY	22-24
13	HFA PoA AND PRADHAN MANTRI AWAS YOJANA(HOUSING FOR ALL)	25-28
14	INTRODUCTION TO PRADHAN MANTRI AWAS YOJANA(PMAY)	28-31
15	STATUS OF EXISTING INFRASTRUCTURE AND SERVICES	31-41
16	SLUM MAP	42
17	SITE APPRAISAL & LIST OF SLUMS UNDER HALDIBARI MUNICIPALITY	43
18	EXISTING SLUMS DETAILS & HOUSING STATUS	44-46
19	PHYSICAL INFRASTRUCTURE	47-55
20	SOCIAL INFRASTRUCTURE	56-75
21	THE SUPPLY DEMAND GAP AND REQUIREMENTS	76-79
22	SITUATION APPRAISAL & KEY INTERVENTION FOR IDENTIFIED SLUMS	80-84
23	SUMMARY OF INVESTMENT	85-87
24	FUNDING PATTERN OF PMAY	86-87
25	SECTORWISE MONITORING & IMPLEMENTATION PLAN	87-92
26	CONVERGENCE OF HEALTH AND EDUCATION	93-94
27	ENVIRONMENT IMPACT ASSESSMENT	95-97
28	INSTITUTIONAL CAPACITY	98-99
29	ESTIMATE & BUILDING PLAN, INFRACTURE COST	100-114
30	AIP TABLES (ANNX. - 6)	115-118
31	MAPS OF SLUMS	119-140
32	BENEFICIARY LISIT FOR 2017-2018	141-196
33	RESOLUTION OF BOC	197



## *PREFACE*

Pradhan Mantri Awas Yojana (PMAY) aims at Providing Housing for All (HFA) by 2022 when the Nation Complete 75 years of its independence.

The urban homeless persons contribute to the economy of the cities and thus the Nation as cheap labor in the informal sector; yet they live with no shelter or social security. The urban homeless service with many challenges like no access to elementary Public Services such as health, education, food, water and sanitation. Pradhan Mantri Awas Yojana (PMAY) also aims at providing a pucca house to every family with water connection, toilet facilities, 24 X 7 electricity supply and access.

The Mission seeks to address the housing requirement of urban poor including slum dwellers through "In Situ" Slum Redevelopment, Affordable Housing through credit linked subsidy, Affordable Housing in partnership and subsidy for beneficiary led individual house. Under the mission, beneficiaries can take advantage under one component only.

Total beneficiaries of the scheme are 379 nos from 15 nos slum and 9 nos of Non Slum projected for the year 2017-18.

Total cost of the project is **Rs. 15.3419 Crore** as per relevant department & P.W.D. schedule of rates.

## PMAY(HFA) OF HALDIBARI MUNICIPALITY FOR 2017-18

### *Introductory Note by Chairman*

Haldibari is a small but an important urban centre in Coochbehar District. Haldibari possesses great historical importance that was discovered time to time by the researchers

Haldibari Municipality with the active cooperation of citizen for last so many years has grown up as capable and robust institute for effective service delivery and better governance. During these years the shape and the socio- cultural atmosphere of the Municipality has changed to unimaginable extent.



Today Haldibari is in the process of preparing the DPR for Housing For All. In the last 5 years, with the help of the people, we have tried to address the problems of urban poor & slums keeping the aspirations of people and development objectives and targets in mind. At some point we have been successful in realizing the dreams of the people while in others we were not. Preparation of DPR for **Housing For All** along with, its implementation and monitoring opened a new challenge to us – the challenge of providing all basic services to all poor people and ensuring equitable socio-economic development of the people of Haldibari.

Development is not a one point agenda. With the complex social, political and economic situation it is indeed a daunting task. However we believe that we are progressing in the right direction with the support of Government of West Bengal and Ministry of Housing and Urban Poverty Alleviation, Government of India by which we will be able to achieve the desired objectives.

It's an honour and privilege to present before the people of Haldibari, the DPR for 2017-18 of 'Housing For All' which offers to provide development of all slums and ensure that new slums do not come up and thereby developing Haldibari into a vibrant economy. Learning from the past we look forward towards achieving long term benefits, perspectives and convergences rather than short term goals. The DPR for "Housing for All" has been prepared and we look forward for a great future.

  
Chairman  
Haldibari Municipality



## Abbreviations

A&OE	Administrative and Other Expenses	LIG	Low Income Group
AHP	Affordable Housing in Partnership	MD	Mission Directorate
AIP	Annual Implementation Plan	MoA	Memorandum of Agreement
BMTPC	Building Materials & Technology Promotion Council	MoHUPA	Ministry of Housing and Urban Poverty Alleviation
CDP	City Development Plan	MoU	Memorandum of Understanding
CLS	Credit linked subsidy	NA	Non Agricultural
CNA	Central Nodal Agencies	NBC	National Building Code
CPHEEO	Central Public Health and Environmental Engineering Organization	NHB	National Housing Bank
CSMC	Central Sanctioning and Monitoring Committee	NOC	No Objection Certificate
DIPP	Department of Industrial Policy and Promotion	NPV	Net Present Value
DPR	Detailed Project Report	PLI	Primary Lending Institution
EMI	Equated Monthly Installment	RWA	Residents' Welfare Association
EWS	Economically Weaker Section	SECC	Socio Economic and Caste Census
FAR	Floor Area Ratio	HFAPoA	Housing for All Plan of Action

FSI	Floor Space Index	SLAC	State Level Appraisal Committee
HFA	Housing for All	SLNA	State Level Nodal Agency
HFAPoA	Housing for All Plan of Action	SLSMC	State Level Sanction and Monitoring Committee
IEC	Information Education & Communication	TDR	Transfer of Development Rights
IFD	Integrated Finance Division	TPQMA	Third Party Quality Monitoring Agency
IIT	Indian Institute of Technology	ULB	Urban Local Boday
IS	Indian Standard	UT	Union Territory



**Annexure 7C**  
**(Para 14.5 of the Guidelines)**

**Format for Project under Beneficiary Led Construction Or Enhancement**


1	Name of the State:	:	West Bengal						
2	Name of the District:	:	Coochbehar						
3	Name of the City:	:	Haldibari						
4	Project Name:	:	HFA-HALDIBARI 2017-18						
5	Project Code:	:	19801643024N0						
6	State Level Nodal Agency:	:	State Urban Development Agency (SUDA)						
7	Implementing Agency/ ULB	:	Haldibari Municipality						
8	Date of Approval by State Level Sanctioning and Monitoring Committee (SLSMC)	:							
9	No. of location covered in project: No of Slum Area Covered & No of Non Slum Area Covered	:	Name of Location	No. of beneficiaries	Whether Slum / Non-Slum	If Slum, then Slum type	If slum, whether it gets completely rehabilitate		
		:	Haldibari Municipal Area	379	Covering both Slum & Non-Slum area	Notified	No		
10	Project Cost (Rs. In Lakhs)	:	1,534.19						
11	No. of beneficiaries covered in the project	:	GEN	SC	ST	OBC	Total	Minority	Person with Disability
		:	136	133	0	110	379	72	Nil
12	Whether beneficiary have been selected as PMAY Guidelines?	:	Yes						
13	No. of Houses constructed / acquired. Please specify ownership (Any of these)	:	Joint	Female	Male	Transgender			
		:	Nil	90	289	Nil			
14	No. of beneficiaries covered in the project	:	Male	Female	Transgender				
		:	289	90	NIL				
15	Whether it has been ensured that selected beneficiaries have rightful ownership of the land ?	:	Yes						
16	Whether building plan for all houses have been Approved?	:	Yes						
17	i. GoI grant required (Rs. 1.5 lakh per eligible beneficiary) (Rs. in Lakhs)	:	568.50						

	ii. State grant, (Rs. in Lakhs)	:	801.21
	iii. ULB grant (Rs. in Lakhs)	:	69.74
	iv. Beneficiary Share (Rs. in Lakhs)	:	94.75
	v. Total (Rs. in Lakhs)	:	1,534.19
18	Whether technical specification / design for housing have been ensured as per Indian Standards / NBC/ State Norms?	:	Yes
19	Whether it has been ensured that balance cost of construction is tied up with State Grant, ULB Grant & Beneficiary Share ?	:	Yes
	Whether trunk and line infrastructure is existing or being provisioned ?	:	
	i. Water Supply	:	YES
	ii. Sewerage	:	NO
	iii. Road	:	Yes
	iv. Storm Water Drain	:	Yes
	v. External Electrification	:	NO
	vi. Solid Waste Management	:	NO
	vii. Any Other	:	NO
	viii. In case, any infrastructure has not been proposed, reason thereof.	:	Not Applicable
20	Whether disaster (earthquake, flood, cyclone, landslide etc.) resistant features have been adopted in concept, design and implementation of the project ?	:	Yes
21	Whether Demand Survey Completed for entire city ?	:	Yes
22	Whether City-wide integrated project have been formulated ? If not reasons thereof ?	:	Yes
23	Whether validation with SECC data for housing condition conducted ?	:	Yes
24	Whether Direct Benefit Transfer (DBT) of fund to individual bank account of beneficiary ensured in the project ?	:	Yes



25	Whether there is provision in DPR for tracking/monitoring the progress of individual houses through geo-tagged photographs ?	Yes
26	Whether any innovation/cost effective / Green technology adopted in the project?	Yes
27	Comments of SLAC after techno economic appraisal of DPR	Project covers the most needy beneficiaries
28	Project brief including any other information ULB/State would like to furnish	The project covers all wards
29	Project Submission Date to SLSCMC	

It is hereby confirmed that State/UT and ULB have checked all the beneficiaries as per guidelines of HFA. It is also submitted that no beneficiary has been selected for more than one benefit under the Mission including Credit Linked Subsidy Scheme (CLSS) component of the Mission.

  
 \_\_\_\_\_  
 Signature of the  
 Mayor/ Chairperson/Municipal Commissioner  
 Vice - Chairman  
 Haldibari Municipality

\_\_\_\_\_  
 Signature  
 Chief Engineer  
 M.E Dte,GoWB

\_\_\_\_\_  
 Signature  
 (Director,SUDA)

\_\_\_\_\_  
 Signature  
 (Secretary,UD & MA Department,GoWB)

## Executive Summary

### Project Details

1	Name of the State:	:	West Bengal
2	Name of the District:	:	Coochbehar
3	Name of the City:	:	Haldibari
4	Project Name:	:	HFA-HALDIBARI 2017-18
5	Project Cost (Rs. in Lakhs)	:	1,534.19
6	Central Share (Rs. in Lakhs)	:	568.50
7	State Share (Rs. in Lakhs)	:	801.21
8	ULB Share (Rs. in Lakhs)	:	69.74
9	Beneficiary share (Rs. in Lakhs)	:	94.75
10	Total Infrastructure Cost (Rs. in Lakhs)	:	139.47
11	Percentage of Infrastructure Cost of Housing	:	10
12	Infrastructure Cost per Dwelling Unit (Rs. in Lakhs)	:	0.368
13	Year of Implementation	:	2017-18
14	Component Housing Construction	:	Beneficiary Led Construction (BLC)
15	SOR Adopted	:	PWD (WB) w.e.f 1.7.14 with current corrigendum

### Project Contributions (Physical + Financial ) (Rs. in Lakh)

Sl	Scheme Component	Type	Qty	Unit	Rate (in Rs/Unit)	Proposed Project Cost (In Lakh)	Appraised Project Cost (In Lakh)	Central Share ( Rs. 1.5Lakh/ DU)	State Govt. Share ( Rs. 1.93Lakh/ DU)	ULB Share @ 0.184 Lakh/ DU	Beneficiaries Share @ 0.25 Lakh/DU)
<b>A. HOUSING</b>											
1	New in-situ										
	Single Storied Units		379	Nos	368000.00	1,394.72	1,394.72	568.50	731.47	0.00	94.75
<b>Total Housing Cost Sub Total (A)</b>						1,394.72	1,394.72	568.50	731.47	0.00	94.75
<b>B. INFRASTRUCTURE</b>											
Sl	Scheme Component	Type	Qty	Unit	Rate (in Rs/Unit)	Proposed Project Cost (In Lakh)	Appraised Project Cost (In Lakh)	Central Share ( Rs. in Lakh)	State Govt. Share ( @50% ) (in Lakh)	ULB Share ( @50% ) (in Lakh)	Beneficiaries Share (in Lakh)
<b>1. ROADS</b>											
1.	C C Road	2.0 m wide	1939.23	Mtr.	3596	69.735	69.735	00	34.867	34.867	00
<b>2. WATER SUPPLY</b>											
Nil	Nil	Nil	Nil	Nil	Nil	Nil	Nil	Nil	Nil	Nil	Nil



<b>3 STORM WATER DRAINS</b>											
<b>1</b>	<b>Drain</b>	<b>500x 600</b>	<b>1797. 75</b>	<b>Mtr</b>	<b>3879</b>	<b>69.735</b>	<b>69.735</b>	<b>00</b>	<b>34.867</b>	<b>34.867</b>	<b>00</b>
<b>Total Infrastructure Cost Sub Total (B)</b>						<b>139.47</b>	<b>139.47</b>	<b>0.00</b>	<b>69.74</b>	<b>69.74</b>	<b>0.00</b>
<b>GRAND TOTAL (A+B)</b>						<b>1,534.19</b>	<b>1,534.19</b>	<b>568.50</b>	<b>801.21</b>	<b>69.74</b>	<b>94.75</b>

Signature of the ULB level  
Competent Technical  
officer  
Name & Designation:  
Anil Kr. Thakur, SAE

Fax No: 03561-263312

Telephone No: 03561-  
263264

E-  
mail: haldibari11municipalit  
y@gmail.com

Signature of the State level  
Competent Technical  
Officer

Name & Designation: Chief  
Engineer, MeDte, GoWB  
Bikash Bhavan, South Block, 1<sup>st</sup>  
Floor, Salt lake, Kol-91

Fax No: 033-23375474

Telephone No: 033-23371331

E-mail: ce\_medte@yahoo.  
com

Signature

Director(SUDA)

Name & Designation: Sri Sutanu Prasad  
Kar, IAS, Director, SUDA  
Fax No: 033-23585767  
Telephone No: 033-23585767  
E-mail: wbsudadir@gmail.com

Signature of the Mayor/  
Chairperson/ Municipal  
Commissioner  
Haldibari Municipality

Name & Designation: Tarun Dutta,  
Chairman  
Fax No: 03561-263312  
Telephone No: 03561-263264  
E-mail: haldibari11municipality@gmail.com

## FUND FLOW PATTERN

SL. NO	NAME OF THE SCHEME	ESTIMATE D COST	Rupees in Crore				
			YEAR 2017-2018				
			GOI	GOWB	ULB	Beneficiaries	Total
1	Pradhan Mantri Awas Yojana Housing For All (Urban)	15.3419	5.685	8.0121	0.6974	0.9475	15.3420
	<b>Total</b>	<b>15.3419</b>	<b>5.685</b>	<b>8.0121</b>	<b>0.6974</b>	<b>0.9475</b>	<b>15.3420</b>

### PHASING OF FUND

Rupees in Crore					
YEAR 2015- 2016	GOI	GOWB	ULB	Beneficiaries	Total
1st. installment @ 40%	2.274	3.20484	0.27896	0.9475	6.71
2 nd. installment @ 40%	2.274	3.20484	0.27896	0	5.76
3 rd. installment @ 20%	1.137	1.60242	0.13948	0	2.88

5.685    8.0121    0.697    0.9475    15.3420

  
 Vice - Chairman  
 Haldibari Municipality



### **Demographic Growth & Population Projection**


Haldibari Municipality encompasses a population of 14,404 in the last National Census. Basic demographic characteristics reveal a literacy rate of 74.2 Percent overall. Male literacy stands at 80.6 percent while female literacy is 67.7 percent. The population is organized in 2866 Households with average household size being 5. The overall sex ratio stands at 968 Females to every 1,000 Males.

The following table shows the population (Census 2011) of Haldibari Municipality

**Ward wise Population:** The following table shows the total population of the municipality.

Ward	Household	Population		
		Total	Male	Female
Ward No. 1	218	966	496	470
Ward No. 2	241	1083	555	528
Ward No. 3	281	1232	649	583
Ward No. 4	298	1300	655	645
Ward No. 5	316	1341	648	693
Ward No. 6	401	1727	869	858
Ward No. 7	347	1408	740	668
Ward No. 8	337	1440	742	698
Ward No. 9	381	1574	763	811
Ward No. 10	305	1317	664	653
Ward No. 11	255	1015	513	502
<b>Total</b>	<b>3407</b>	<b>14403</b>	<b>7294</b>	<b>7109</b>

Population trend and the growth pattern are the most important demographic aspects that need to be considered in a perspective plan. Thus in preparing Draft development Plan of the Haldibari Municipality also this has been of prime importance. A no dealt in this plan has significant growth impact as regard to population.

  
Vice - Chairman  
Haldibari Municipality

The diagram shows the wardwise population of Haldibari Municipality.



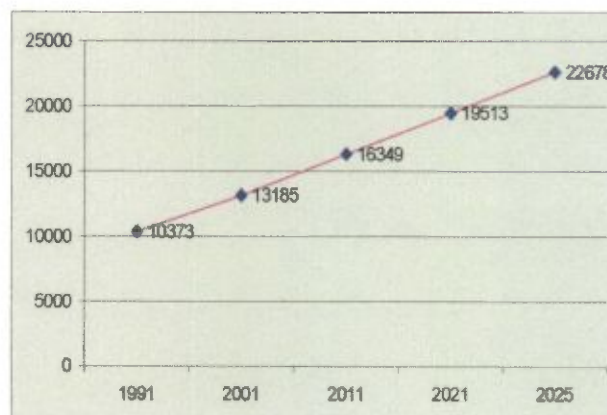
#### Population Projection:

The following table shows the population projection of Haldibari Municipality up to 2025.

Table INTRO 6 : Population Projection

Year	Population
1991	10373
2001	13185
2011	16349
2021	19513
2025	22678

Figure INTRO 6 : Population Projection



#### Water Supply provided by PHE

In existing water supply system of Municipality town, Haldibari Municipality provides water supply to the major part.

There is no Treatment plant, Rising main pipeline, Booster Pumping stations, OHR and distribution network, which are in existence today, have been installed through the PHE. Extension of the distribution network to cover added areas to meet shortfall in demand have been carried out by Haldibari Municipality from time to time.

  
 Vice - Chairman  
 Haldibari Municipality

- **Citizen Charter**
- **Double Entry Accrual Based Accounting System**
- **Birth & Death Certificate computerization system**
- **Tax collection computerization system**
- **Store computerization system**
- **80% increase in own source revenue**



### **Jawaharlal Nehru Nation Urban Renewal Mission ( Jnnurm )**

Government of India has decided to launch Jawaharlal Nehru Nation Urban Renewal Mission (JNNURM) with an aim to encourage reforms and fast-track planned development of identified cities. The focus is majorly on efficiency in urban infrastructure and service delivery mechanisms, community participation and accountability of ULBs/parastatal agencies towards citizens. Solid Waste Management Best performing city.

#### **Overview:**

It would be worthwhile to note that there are two submissions under JNNURM, Sub-Mission-I, titled Urban Infrastructure and Governance (UIG), will be administered by the Ministry of Urban Development through the Sub-Mission Directorate to deal with up-gradation/renewal of basic infrastructure in the selected cities and towns and implementation of various reforms pertaining to improved municipal governance including sustenance of development activities.

The Sub-Mission-II, titled Integrated Housing & Slum Development Programme(IHSDP), will be administered by the Ministry of Urban Employment and Poverty Alleviation through the Sub-Mission Directorate to deal exclusively for urban poor living in slum/squatter settlements in cities and towns. The focus of IHSDP is to improve the living conditions of the urban poor by way of providing housing along with infrastructure, with a view to gradually removing slums/squatter settlement from cities and towns.

*[Signature]*  
Vice - Chairman  
Haldibari Municipality



## **IHSDP Schemes of JNNURM under HALDIBARI MUNICIPALITY**

### **IHSDP PHASE-I**

**Project Name :** IHSDP Scheme for the Town of Haldibari  
(Phase-I),Cooch Behar ,West Bengal, PH-I.

**Date of Sanction :** Dated 05/03/2008. (Originally approved)

**Project Cost (Rs in Lakh)** Rs. 570.25 Lakhs

**Number of Dwelling Units** 304 No's Rs.304.00 Lakh

### **Infrastructure Component**

### **Funding Pattern (Rs. In Lakh)**

1. Dwelling Unit	Rs. 304.00
2. Drainage	Rs. 65.97
3. Cement Concrete Road	Rs. 28.97
4. Bituminous Road	Rs. 89.06
5. Community Hall	Rs.19.61
6. Animal Pen	Rs.62.64

This project has completed.

**Technical Assistance**

**MED**

**Nodal Agency**

**SUDA**

### **BRIEF INTRODUCTION OF SLUMS UNDER THIS PROJECT**


#### **1. SCHOOL COLONY**

The project slum site is at the core area of the Municipality at Ward no-01. Metal road is running in front of the slums connects it to major areas of Haldibari Municipality . The nearest railway station at a distance is 2.0Km.The slums are 15 years old with a total site area is 0.38 skm. .The ownership of land is with private. The total population is 354.

The environmental condition in the slum is little bit poor.The slum is partially covered with surface drains but drains are broken condition resulting clogging.

#### **2. BOLO PARA**

The project slum site is at the core area of the Municipality at Ward no-2. Metal road is running in front of the slums connects it to major areas of Haldibari Municipality. The nearest railway station at a distance is 2 Km. The slums are 15 years old with a total site area is 0.27 Sq KM .The ownership of land lies with Private. The total population of the slum is 716. sellers in near by areas.

  
Vice - Chairman  
Haldibari Municipality

The environmental condition in the slums is little bit poor. The slum is partially covered with surface drains but drains are not in good condition.

### **3. ARABINDA COLONY**

The project slum site is at the core area of the Municipality at Ward no-03. Metal road is running in front of the slums connects it to major areas of Haldibari Municipality. The nearest railway station at a distance is 0.5 Km. The slums are 15 years old with a total site area is 0.02 sqkm. The ownership of land is with private. The total population is 210.

The environmental condition in the slum is little bit poor. The slum is partially covered with surface drains but drains are not in good condition.

### **4. DHARANAGAR & ROY PARA**

The project slum site is at the core area of the Municipality at Ward no-04. Metal road is running in front of the slums connects it to major areas of Haldibari Municipality. The nearest railway station at a distance is 2.5 Km. The slums are 15 years old with a total site area is 0.19 sqkm. The ownership of land is with private. The total population is 1115.

The environmental condition in the slum is little bit poor. The slum is partially covered with surface drains but drains are broken condition resulting logging.

### **5. TALA COMPANY**

The project slum site is at the core area of the Municipality at Ward no-05. Metal road is running in front of the slums connects it to major areas of Haldibari Municipality. The nearest railway station at a distance is 1.5 Km. The slums are 15 years old with a total site area is 0.13 sqkm. The ownership of land is with private. The total population is 1040.

The environmental condition in the slum is little bit poor. The slum is partially covered with surface drains but drains are broken condition resulting logging.

### **6. PABNA COLONY**

The project slum site is at the core area of the Municipality at Ward no-06. Metal road is running in front of the slums connects it to major areas of Haldibari Municipality. The nearest railway station at a distance is 2.5 Km. The slums are 15 years old with a total site area is 0.22 sqkm. The ownership of land is with private. The total population is 439. The environmental condition in the slum is little bit poor. The slum is partially covered with surface drains but drains are broken condition resulting logging.



### **7.MELAR MATH (JHUPRI PATTI)**

The project slum site is at the core area of the Municipality at Ward no-07. Metal road is running in front of the slums connects it to major areas of Haldibari Municipality . The nearest railway station at a distance is 1 Km.The slums are 5 years old with a total site area is 0.03 sqkm. .The ownership of land is with private. The total population is 198.

The environmental condition in the slum is little bit poor.The slum is partially covered with surface drains but drains are broken condition resulting water logging.

### **8.MATIATARI COLONY**

The project slum site is at the core area of the Municipality at Ward no-07. Metal road is running in front of the slums connects it to major areas of Haldibari Municipality . The nearest railway station at a distance is 2.00 Km.The slums are 15 years old with a total site area is 0.12 sqkm. .The ownership of land is with private. The total population is 164.

The environmental condition in the slum is little bit poor.The slum is partially covered with surface drains but drains are broken condition resulting water logging.

### **9.HOSPITAL PARA COLONY**

The project slum site is at the core area of the Municipality at Ward no-07. Metal road is running in front of the slums connects it to major areas of Haldibari Municipality . The nearest railway station at a distance is 1 Km.The slums are 7 years old with a total site area is 0.02 sqkm. .The ownership of land is with private. The total population is 121.

The environmental condition in the slum is little bit poor.The slum is partially covered with surface drains but drains are not in good condition.

### **10.PASCHIM PARA & MOHAMADAN COLONY**

The project slum site is at the core area of the Municipality at Ward no-08. Metal road is running in front of the slums connects it to major areas of Haldibari Municipality . The nearest railway station at a distance is 1.5 Km.The slums are 15 years old with a total site area is 0.11 sqkm. .The ownership of land is with private. The total population is 520.

The environmental condition in the slum is little bit poor.The slum is partially covered with surface drains but drains are broken condition resulting water logging.



### **11.TANGAIL COLONY**

The project slum site is at the core area of the Municipality at Ward no-09. Metal road is running in front of the slums connects it to major areas of Haldibari Municipality . The nearest railway station at a distance is 2.5 Km.The slums are 15 years old with a total site area is 0.31 sqkm. .The ownership of land is with private. The total population is 735.

The environmental condition in the slum is little bit poor.The slum is partially covered with surface drains but drains are not in good condition. Water supply net work is needed in this slum with domestic connection.

### **12.DAS PARA**

The project slum site is at the fringe area of the Municipality at Ward no-10. Metal road is running in front of the slums connects it to major areas of Haldibari Municipality . The nearest railway station at a distance is 0.5 Km.The slums are 15 years old with a total site area is 0.17 sqkm. .The ownership of land is with private. The total population is 470.

The environmental condition in the slum is little bit poor.The slum is partially covered with surface drains but drains are broken condition resulting clogging.

### **13.RALLY BROTHERS**

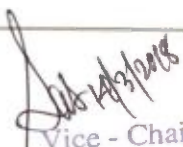
The project slum site is at the core area of the Municipality at Ward no-10. Metal road is running in front of the slums connects it to major areas of Haldibari Municipality . The nearest railway station at a distance is 0.5 Km.The slums are 8 years old with a total site area is 0.17 sqkm. .The ownership of land is with private. The total population is 261.

The environmental condition in the slum is little bit poor.The slum is partially covered with surface drains but drains are broken condition resulting water logging.

### **14.INDIRA COLONY**

The project slum site is at the core area of the Municipality at Ward no-11. Metal road is running in front of the slums connects it to major areas of Haldibari Municipality . The nearest railway station at a distance is 1.5 Km.The slums are 15 years old with a total site area is 0.38 sqkm. .The ownership of land is with private. The total population is 432.

The environmental condition in the slum is little bit poor.The slum is partially covered with surface drains but drains are broken condition resulting logging.

  
Vice - Chairman  
Haldibari Municipality

## **15.DESH BANDHU PARA NORTH**

The project slum site is at the core area of the Municipality at Ward no-11. Metal road is running in front of the slums connects it to major areas of Haldibari Municipality . The nearest railway station at a distance is 2.5 Km. The slums are 5 years old with a total site area is 0.02 sqkm. .The ownership of land is with private. The total population is 134.

The environmental condition in the slum is little bit poor. The slum is partially covered with surface drains but drains are in broken condition resulting in water logging.

## **National Poverty Alleviation Programmes and PMAY**

### **Slum: The Focus Area**

Under section-3 of the Slum Area Improvement and Clearance Act, 1956, slums have been defined as mainly those residential areas where dwellings are in any respect unfit for human habitation by reasons of dilapidation, overcrowding, faulty arrangements and designs of such buildings, narrowness and faulty arrangement of streets, lack of ventilation, light or sanitation facilities or any combination of these factors which are detrimental to safety, health and morals. Thus, conceptually slums are compact over crowded residential areas (and not isolated or scattered dwellings) unfit for habitation due to lack of one or more of the basic infrastructure like drinking water, sanitation, electricity, sewerage, streets etc.

It is in this background that in the 2001 Census, an innovative attempt was made to collect demographic data on slums across the country.

As per 2001 population census, the slum population is estimated to be 61.8 million, out of a total urban population of 285.35 million people reside in urban areas.

The analysis of the data in this report provided an overview of the population characteristics of slums and squatter settlements and is expected to serve as a benchmark for pragmatic and realistic town planning while dealing with the issue of slums and slum dwellers.



## Background


- i. Urbanization is fast becoming the defining process in shaping the course of social transformation & ensuing development concerns in India. About 377 million persons or about 31% of India's population of 1.21 billion lived in urban areas in 2011, spread over 5161 towns.

As per Report on Indian Urban Infrastructure and Services (NIUA) Report, the urban population is likely to grow to about 600 million by 2031. About one-fourth (24%) of the urban population of India is poor i.e. their expenditure on consumption goods is less than the poverty line benchmark. The benefits of urbanization have eluded this burgeoning 67 million urban poor population, most of who live in slums. An analysis of population growth trends between 1991 and 2001 shows that while India grew at an average annual growth rate of 2%, urban India grew at 3% megacities at 4% and slum populations rose by 5%. This rapid and unplanned urbanization and simultaneous growth of urban population in the limited living spaces has a visible impact on the quality of life of the slum dwellers of the city.

- ii. It is clear that sustainable growth can only take place when it is inclusive and when the entire population including the poor and marginalized need to have at the least access to decent shelter, basic amenities, livelihoods and a voice in governance. Keeping this in mind the Government of India and the various State Governments have been taking up several schemes on partnership mode.

## National Missions for Slum Development and Poverty Reduction

- i. The Government of India is committed to creating a slum free India as part of the Jawaharlal Nehru National Urban Renewal Mission (JNNURM) submission on Basic Services for the Urban Poor (BSUP). More recently it has also launched the Pradhan Mantri Awas Yojana (PMAY) for providing Housing for All (HFA) by 2022 when the Nation Complete 75 years of its independence.
- ii. **Jawaharlal Nehru National Urban Renewal Mission (JNNURM):** JNNURM is a reform-linked urban development and slum upgrading program. Under JNNURM, the Government of India has been providing central assistance to 65 metro and large cities to invest in infrastructure improvements with governance reforms under submission on Urban Development.





- iii. **Basic Services for Urban Poor (BSUP):** BSUP is focused on slum upgradation and poverty reduction through creating access and networking slums to urban infrastructure improvements. BSUP also has a 7-Point Charter that envisages integration of urban slum upgrading activities with social development programs/missions such as for health, education, social welfare, etc. to ensure comprehensive development.
- iv. **Swarna Jayanti Shahri Rozgar Yojana (SJSRY):** SJSRY is a centrally sponsored program and it mainly emphasizes on the poverty reduction through employment generation. Main target groups of the program are: Urban poor, Women, SC/ST, Disabled etc.
- v. **National Slum Development Program (NSDP):** NSDP is a centrally assisted slum development program. NSDP is mainly for improvement in the environment in the slums as a broader objective through provision of infrastructure facilities and shelter for improving living conditions in the slums.
- vi. **Valmiki Ambedkar Awas Yojana (VAMBAY):** VAMBAY is a central Government scheme to provide housing to the poor. Under VAMBAY scheme, an amount of Rs. 50,000 is extended to a beneficiary in a city with more than 10 lacs population while in the cities having population less than 10 lacs. Each beneficiary gets Rs. 40,000/- fifty percent of the amount is central government grant while the rest could be taken as loan from HUDCO/ other nationalized banks/state government/urban local bodies.
- vii. **Integrated Housing and Slum Development Program (IHSDP):** IHSDP was under Jawaharlal Nehru Urban Renewal Mission (JNNURM) beginning from the year 2005-2006. The major objectives for the IHSDP program are:-
- Focussed attention to integrated development of basic services to the poor.  
The basic services include security of tenure at affordable price, improving housing, water supply and sanitation.
  - Secure effective linkages between asset creation and asset management so that the basic services to the urban poor created in the cities, are not only maintained efficiently but also become self-sustaining over time.

## **HFAPoA and Pradhan Mantri Awas Yojana (Housing for All)**


To give pucca house for every family is currently on the global agenda. One of the Millennium Development Goals (MDGs) isto achieves significant improvement in the lives o fslum dwellers, by 2022. Similar goals are set by Pradhan Mantri Awas Yojana in 2022, to create pucca house for every family.

ULB undertake a demand survey through suitable means for assessing the actual demand of housing. While validating demand survey, Cities should consider possible temporary migration from rural areas to the city just to take advantage of housing scheme and exclude such migrants from list of beneficiaries. On the basis of demand survey and other available data, cities will prepare Housing for All Plan of Action (HFAPoA). HFAPoA should contain the demand of housing by eligible beneficiaries in the city along with the interventions selected out of four verticals. The information regarding beneficiaries should be collected by ULB in suitable. While preparing HFAPoA, ULB and Implementing Agencies should also consider the affordable housing stock already available in the city as Census data suggests that large number of houses are vacant.

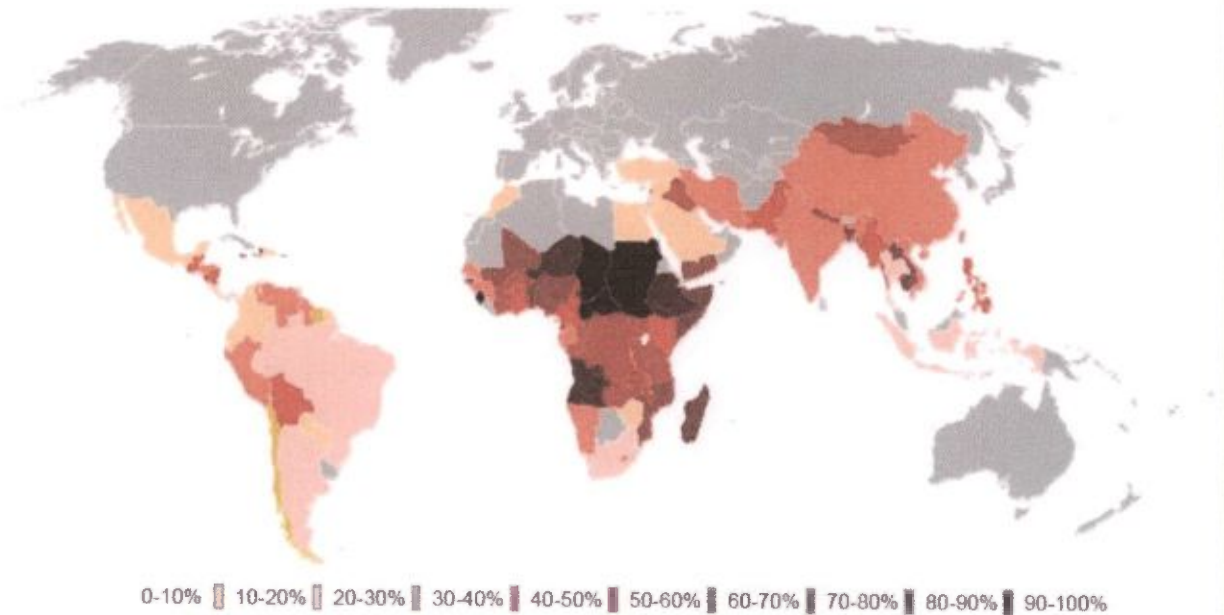
Bank account number and Aadhaar number/Voter ID card/any other unique identification details of intended beneficiaries or a certificate of house ownership from Revenue Authority of beneficiary's native district will be integrated in the data base of HFAPoA for avoiding duplication of benefit to one individual family. Beneficiaries will be validated by ULBs thereby ensuring their eligibility at the time of preparation of the projects and approval of projects.

On the basis of HFAPoA, States/Cities will subsequently prepare the Annual Implementation Plans (AIPs) dividing the task up to 2022 in view of the availability of resources and priority. For larger cities, HFAPoA and AIPs can be prepared at sub-city (ward/zone etc.) level with the approval of concerned State/UT Government. The result of demand survey, draft HFAPoA and draft AIP should be discussed with the local representatives including MLAs and MPs of that area so that their views are adequately factored in while finalizing the plans and beneficiary list.

Cities which have already prepared Slum Free City Plan of Action (SFCPoA) or any other housing plan with data on housing, should utilise the existing plan and data for preparing "Housing for All Plan of Action" (HFAPoA). Houses constructed under various schemes should be accounted for while preparing HFAPoA

  
Vice - Chairman  
Haldibari Municipality

UrbanPopulationLivinginSlumsandtheIndianScenario(source:UN-HABITAT)





The preparation of HFAPoA will broadly involve Slum Development/Rehabilitation Plans based on

- a. Survey of all slums—notified and non-notified;
  - b. Mapping of slum using the state-of-art technology;
  - c. Integration of geo-spatial and socio-economic data; and
  - d. Identification of development model proposed for each slum.
- 
1. Base maps to an appropriate scale would be a pre-requisite for the preparation of Slum Development Plan/Slum-free City Plan. States/UTs may need to proceed in the following steps for the preparation of Slum-free City Plans.
  2. Securing CARTOSAT II /latest satellite images from NRSC/ISRO and preparation of base maps for the whole city and its fringes using the images;
  3. Identification and inventory of all slum clusters of all descriptions in the urban agglomeration with the help of satellite image and other available data;
  4. Inventory of all possible vacant lands in each zone of the urban agglomeration that could be used for slum development/rehabilitation development purposes;
  5. Development of Slum Map of every slum within the city and its fringes using GIS with CARTOSAT II images, ground level spatial data collected through total station survey, collating spatial information with respect to plot boundaries, network of basic infrastructure like roads, sewerage, storm drainage and water lines, etc and superimposing this on the satellite image and importing them into GIS platform as the first step towards the preparation of Slum Development Plans and Slum Free City Plan.
  6. This may be undertaken with the help of technical partners of NRSC/ISRO/other technical institutions/agencies;
  7. Identification and engagement of Lead NGO/CBO to guide and anchor community mobilization for the purpose of slum survey, (May be more than one NGO/CBO in different slum zones) of the city. These Lead NGOs/CBOs should also be associated in slum survey operations and dialogues for preparation of slum level development plans;
  8. Conduct of Slum Survey based on the detailed formats (with or without changes) prepared by the Ministry of Housing & Urban Poverty Alleviation with the help of National Buildings Organization (NBO)-after due training of trainers, training of survey personnel/canvassers and canvassing. It would be helpful for community mobilization to pick as many canvassers from the sourced slum or nearby slum pockets;

- An integrated approach covering shelter, services and livelihoods for poor Slum communities.

### **The duration of Pradhan Mantri Awas Yojana [PMAY]**

**2015 TO 2022**

### **Eligible Components of the PMAY:**

A EWS beneficiary family will comprise husband, wife and unmarried children. The beneficiary family should not own a pucca house (an all weather dwelling unit) either in his/her name or in the name of any member of his/her family in any part of India. to be eligible to receive central assistance under the mission. EWS households are defined as households having an annual income up to Rs.3, 00,000 (Rupees Three Lakhs). States/UTs shall have the flexibility to redefine the annual income criteria as per local conditions in consultation with the Centre.

Projects pertaining to the following will not be considered for support under PMAY:

1. Water connection
2. Toilet facilities
3. 24 x 7 Electric facilities
4. Roads

### **Need for Projects**

The projects are needed to fully understand and develop redevelopment models that can be replicated in the city with benefits. One of the key objectives of developing The Projects is to incentivize innovation and encourage new approaches and solutions that can demonstrably improve the quality and quantity of shelter and services for the poor.

Such innovation could encompass:

- Projects with strong community participation i.e. Slum upgradation/ redevelopment projects initiated/spearheaded by the community; or with their demonstrable involvement and participation in design, planning and implementation
- Creation of fresh rental housings to cater transit shelters
- New models of public-private partnerships where by the private sector can be encouraged to take up affordable housing for the EWS/LIG

- Innovations in planning, demonstrating integrated livelihoods, shelter and services; or convergence
- Innovative or cost effective and green building design and technologies
- Financial innovations in delivering the city/state wide programme

## Aims and Objectives

### Vision

The mission seeks to address the housing requirement of urban poor including slum dwellers through following programme verticals:

- Slum rehabilitation of Slum Dwellers with participation of private developers using land as a resource
- Promotion of Affordable Housing for weaker section through credit linked subsidy
- Affordable Housing in Partnership with Public & Private sectors
- Subsidy for beneficiary-led individual house construction

### Objectives

The project has been designed keeping in mind the following objectives.

- Integrated development of all existing slums, notified or non-notified, i.e., development of infrastructure and housing in the slums/rehabilitation colonies for the slum dwellers/urban poor, including rental housing.
- Development/improvement/maintenance of basic services to the urban poor, including water supply, sewerage, drainage, solid waste management, approach and internal road, street lighting.
- The Creation of affordable housing stock, including rental housing with the provision of civic infrastructure and services, on ownership, rental or rental-purchase basis.
- Encouraging Public Private Partnership by having pay and use toilets and educate the slum dwellers for keeping the environment clean and hygienic.



## Water Supply

Presently the municipality covered 6000(approximately) population through PHE pipeline water supply. Presently the total house connection is 342 and the total water pipe line is 42 Km. & active network is 38Km. Total Stand posts are 164 (in slum area 60 and non slum area 104), Tube well: 811 (in slum area 420, and Non slum area 391)

Capacity of Reservoir: 1.61 Lakhs gallons, Total water supply per day: 5.03 Lakhs gallons, No. of pumps: 4 Nos. (Zone 1 – 2Nos. Zone 2 – 2Nos.)

## Drainage &Solid Waste Disposal

### Drains

The drainage system is not very good in Haldibari Municipality. Only 9.287 K.m. Pucca Drain in 10.00 sq.km. On the other hand the maximum drain is kutcha which is 27.303 Km. However providing more effective drainage system is the goal of the ULB.

### Solid waste disposal

Solid waste Management system involves activities associated with generation, collection, transfer & transport and processing and disposal of solid wastes generated by the community. Solid waste management is an obligatory function of Urban Local Bodies. Presently Haldibari municipality collects 35 metric tones of garbage per day and disposes in two dumping ground one is situated near Majer Sarif , it's land area is 1.4 Acre and another dumping ground is situated at Firingee Danga, Under Choto Haldibari Gram Panchayet it's land area is 1.81 Acre.

Presently Solid waste service covers street sweeping and removal of sludge from surface drains. Municipality market area clean daily basis and garbage from the ward collected two times in a month. There is shortage of modern equipments, skilled workers and also scientific disposal systems. Shortage of vehicles and manpower also constrain for delivery of better service.

## Status of Slums under Municipality

- i. As per the available data, the total number of people living in slums amounts to 7263 covering an area of 2.51 sq.km. Thus over half of Municipality's population resides in slums, squatters and other poor settlements. Their contribution to city's economy has been also been growing over the period.
- ii. In the absence of a focused program and in a background of ever-increasing urbanisation, the slum dwellers continue to be deprived of access to basic services, socio- economic needs. The problems are multiplied by increasing migration. It is necessary, therefore, to develop clear-cut strategies, Programmes and action plans to provide the basic Services to the Urban Poor.

iii. Consequent upon the influx of refugees of the Bangladesh and various other socio-economic reasons, the demographic features were subjected to a sea change. There had been disproportionate increase of population here since independence. Because of its location adjacent to the Bangladesh. People from the adjoining villages and localities have thronged into this urban agglomeration, which includes high income brackets, middle income groups, the poor and the marginalized, there by spelling the need for improvement of municipal facilities. Besides, because of rapid pace of urbanization with consequential eviction of the poor, many people swarmed into this municipal area where land was affordably cheap.


### Slum Infrastructure Improvement Plan

The development objectives are:

- Ensure basic infrastructure services to all slums to provide better quality of life by giving emphasis on water supply and sanitation.
- Ensure maintenance of the asset created locally by ensuring collection of user charges locally and to enhance community participation.
- Ensure regular water supply and safe drinking water.
- To improve drainage system removing water logging in the slum.
- To ensure timely disposal of garbage of the slum.
- To provide housing for the dwellers of the slum.
- To provide street light facilities in the slum area.
- To provide road, community bathroom ,community toilet and community seva kendra.
- To ensure economic upliftment

Ward wise Notified and Non Notified slums in Haldibari Municipality.

Sl. No.	Ward No.	Slum Code	Name of the Slum	Slum Status
1.	1	10001	School Colony	Notified
2.	2	10002	Bolo para	Notified
3.	3	10003	Rajib Colony	Notified
4.		10004	Arabinda Colony	Notified
5.	4	10005	Dhara nagar & Roy para	Notified
6.	5	10006	Tala Company	Notified
7.		10007	Pabna Colony	Notified

  
Vice - Chairman  
Haldibari Municipality



Sl. No.	Ward No.	Slum Code	Name of the Slum	Slum Status
8.	6	20013	Melar Math (jhupri Patti)	Non Notified
9.		20016	Santal Patty	Non Notified
10.	7	10008	Matiatari Colony	Notified
11.		20014	New Babupara	Non Notified
12.		20018	Haspatal Para Colony	Non Notified
13.	8	10009	Paschim Para & Mohamadan Colony	Notified
14.	9	10010	Tangail Colony	Notified
15.	10	10011	Das Para	Notified
16.		20015	Rally Brothers	Non Notified
17.	11	10012	Indira Colony	Notified
18.		20017	Desh Bandhu Para North	Non Notified

### Key Findings–Slums under Municipality:

#### ✦ Housing :

Individual houses, which are katcha / temporary in nature and in dilapidated condition, have been identified from the survey and proposed for provision of Housing. In Haldibari, the authority has identified such 1,182 Units, which constitutes around 41% of total house stocks of 1,712 Units, which needs for reconstruction. The implementation is restricted to slum pockets only. The target group of this scheme is mainly from BPL & EWS categories. The houses under the scheme are pucca type. The walls are made of brick and the roof is made of RCC.

#### ✦ Water supply:

In Slum Scenario, as per Socio – economic Survey Report there are 27.51 km pipe network in Slum pockets that covers 79 taps, and its total population are 8,335 whereas total household are 1867 Nos.

#### ✦ Road:

Existing roads in slum of Haldibari are not so good. Maximum Roads are narrow and kutchha. So the monsoon rains creates water logging problem in low lying areas of slum.



#### ⬇ Electricity:

Electricity is available in some parts, though illegal connection does exist in almost every slum.

#### ⬇ Storm Drains :

In slum areas too, open surface drains are in existence. However, there are areas, which have not yet been covered under Drainage network. The slums have 5 Km surface drain total.

#### ⬇ Street Light:

All slums areas have not access to electricity connections. Most of the slum – Roads have not any street light facilities.

#### ⬇ SWM:

Primary collection systems are not yet practiced in the town. At present it is managed by providing Vats.

#### List of slums under Haldibari Municipality:

Sl.N o	Slum Code No	Name of the Slum	Location/Address	Ward No	Area of Slum ( in sq.km.)
1	10001	School Colony	School Colony	1	0.38
2	10002	Bolo para	Bolo para	2	0.27
3	10003	Rajib Colony	Rajib Colony	3	0.11
4	10004	Arabinda Colony	Arabinda Colony	3	0.02
5	10005	Dhara nagar & Roy para	Dhara nagar	4	0.19
6	10006	Tala Company	Tala Company	5	0.13
7	10007	Pabna Colony	Pabna Colony	6	0.22
8	20013	Melar Math (jhupri Patti)	Melar Math	6	0.03
9	20016	Santal Patty	Santal Patty	6	0.02
10	10008	Matiatari Colony	Matiatari Colony	7	0.12
11	20014	New Babupara	New Babupara	7	0.01
12	20018	Haspatal Para Colony	Haspatal Para	7	0.02
13	10009	Paschim Para & Mohamadan Colony	Paschim Para	8	0.11
14	10010	Tangail Colony	Tangail Colony	9	0.31

Sl.No	Slum Code No	Name of the Slum	Location/Address	Ward No	Area of Slum ( in sq.km.)
15	10011	Das Para	Das Para	10	0.17
16	20015	Rally Brothers	Rally Brothers	10	0.02
17	10012	Indira Colony	Indira Colony	11	0.38
18	20017	Desh Bandhu Para North	Desh Bandhu Para	11	0.02

### Proposed Project:

#### Background

It is a path breaking approach being taken up by Central Govt., State Govt. and Municipality, as there are some need to embark on this project with the aim of evolving, demonstrating and establishing models that can thereafter be scaled with a key objective to incentives innovation and encourage new approaches and solutions that can demonstrably improve the quality and quantity of shelter and services for the poor.

#### Project Justification

For the following reasons Haldibari Municipality selected the slums namely mentioned below as first project for preparation of DPR under HFA (PMAY) 2015-16:

Sl.No	Name of the Slums	Status	Land	Age in years	Status of Housings	Road Status	Habitation pattern
1	School Colony	The condition of living in the slum is unhygienic	Land belongs to the ULB	5	Major population is living in huts, made of darma / bricks with tin sheets and asbestos/tiles on roof	Majority portion of roads are brick paved or damaged roads.	Habitation pattern in the slums is congested with insufficient open space
2	Bolo para	The condition of living in the slum is unhygienic	Land belongs to the ULB	16	Major population is living in kachha, made of darma / bricks with tin sheets and asbestos/tiles on roof	Majority portion of roads are brick paved or damaged roads.	Habitation pattern in the slums is congested with insufficient open space

Sl.No	Name of the Slums	Status	Land	Age in years	Status of Housings	Road Status	Habitation pattern
3	Rajib Colony	The condition of living in the slum is unhygienic	Land belongs to the ULB	16	Major population is living in kachha, made of darma / bricks with tin sheets and asbestos/tiles on roof	Majority portion of roads are brick paved or damaged roads.	Habitation pattern in the slums is congested with insufficient open space
4	Arabinda Colony	The condition of living in the slum is unhygienic	Land belongs to the ULB	16	Major population is living in kachha, made of darma / bricks with tin sheets and asbestos/tiles on roof	Majority portion of roads are brick paved or damaged roads.	Habitation pattern in the slums is congested with insufficient open space
5	Dhara nagar & Roy para	The condition of living in the slum is unhygienic	Land belongs to the ULB	16	Major population is living in kachha, made of darma / bricks with tin sheets and asbestos/tiles on roof	Majority portion of roads are brick paved or damaged roads.	Habitation pattern in the slums is congested with insufficient open space
6	Tala Company	The condition of living in the slum is unhygienic	Land belongs to the ULB	16	Major population is living in kachha, made of darma / bricks with tin sheets and asbestos/tiles on roof	Majority portion of roads are brick paved or damaged roads.	Habitation pattern in the slums is congested with insufficient open space
7	Pabna Colony	The condition of living in the slum is unhygienic	Land belongs to the ULB	5	Major population is living in kachha, made of darma / bricks with tin sheets and asbestos/tiles on roof	Majority portion of roads are brick paved or damaged roads.	Habitation pattern in the slums is congested with insufficient open space



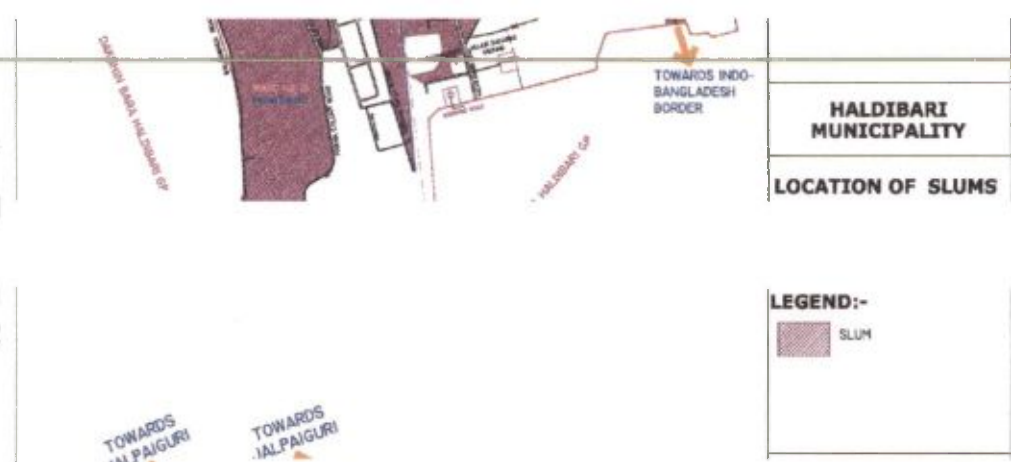
Sl.No	Name of the Slums	Status	Land	Age in years	Status of Housings	Road Status	Habitation pattern
8	Melar Math (jhupri Patti)	The condition of living in the slum is unhygienic	Land belongs to the ULB	5	Major population is living in kachha, made of darma / bricks with tin sheets and asbestos/tiles on roof	Majority portion of roads are brick paved or damaged roads.	Habitation pattern in the slums is congested with insufficient open space
9	Santal Patty	The condition of living in the slum is unhygienic	Land belongs to the ULB	16	Major population is living in kachha, made of darma / bricks with tin sheets and asbestos/tiles on roof	Majority portion of roads are brick paved or damaged roads.	Habitation pattern in the slums is congested with insufficient open space
10	Matiatari Colony	The condition of living in the slum is unhygienic	Land belongs to the ULB	4	Major population is living in kachha, made of darma / bricks with tin sheets and asbestos/tiles on roof	Majority portion of roads are brick paved or damaged roads.	Habitation pattern in the slums is congested with insufficient open space
11	New Babupara	The condition of living in the slum is unhygienic	Land belongs to the ULB	3	Major population is living in kachha, made of darma / bricks with tin sheets and asbestos/tiles on roof	Majority portion of roads are brick paved or damaged roads.	Habitation pattern in the slums is congested with insufficient open space
12	Haspatal Para Colony	The condition of living in the slum is unhygienic	Land belongs to the ULB	16	Major population is living in kachha, made of darma / bricks with tin sheets and asbestos/tiles on roof	Majority portion of roads are brick paved or damaged roads.	Habitation pattern in the slums is congested with insufficient open space

Sl.No	Name of the Slums	Status	Land	Age in years	Status of Housings	Road Status	Habitation pattern
13	Paschim Para & Mohamadan Colony	The condition of living in the slum is unhygienic	Land belongs to the ULB	16	Major population is living in kachha, made of darma / bricks with tin sheets and asbestos/tiles on roof	Majority portion of roads are brick paved or damaged roads.	Habitation pattern in the slums is congested with insufficient open space
14	Tangail Colony	The condition of living in the slum is unhygienic	Land belongs to the ULB	16	Major population is living in kachha, made of darma / bricks with tin sheets and asbestos/tiles on roof	Majority portion of roads are brick paved or damaged roads.	Habitation pattern in the slums is congested with insufficient open space
15	Das Para	The condition of living in the slum is unhygienic	Land belongs to the ULB	5	Major population is living in kachha, made of darma / bricks with tin sheets and asbestos/tiles on roof	Majority portion of roads are brick paved or damaged roads.	Habitation pattern in the slums is congested with insufficient open space
16	Rally Brothers	The condition of living in the slum is unhygienic	Land belongs to the ULB	16	Major population is living in kachha, made of darma / bricks with tin sheets and asbestos/tiles on roof	Majority portion of roads are brick paved or damaged roads.	Habitation pattern in the slums is congested with insufficient open space
17	Indira Colony	The condition of living in the slum is unhygienic	Land belongs to the ULB	16	Major population is living in kachha, made of darma / bricks with tin sheets and asbestos/tiles on roof	Majority portion of roads are brick paved or damaged roads.	Habitation pattern in the slums is congested with insufficient open space

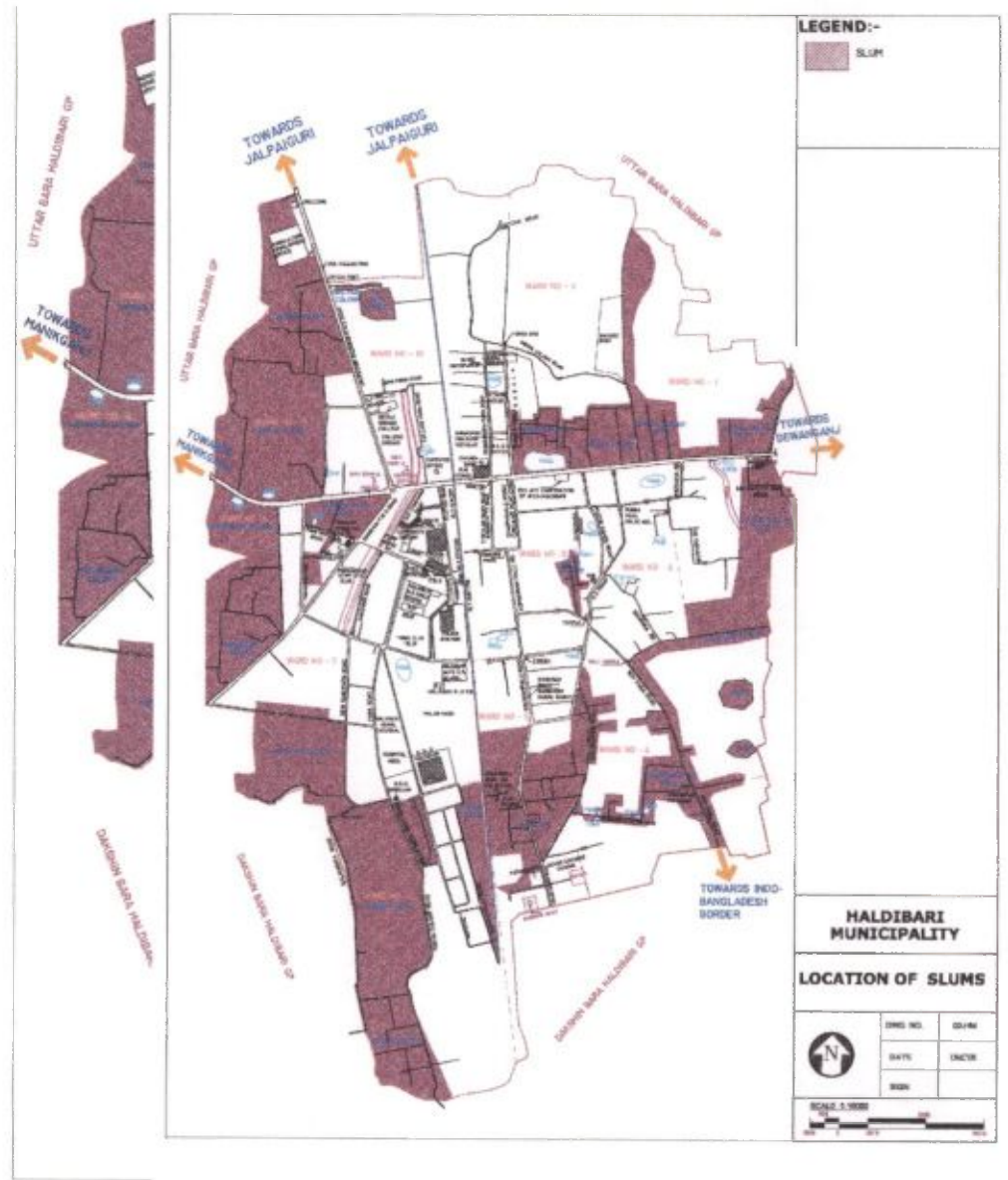
Sl.No	Name of the Slums	Status	Land	Age in years	Status of Housings	Road Status	Habitation pattern
18	Desh Bandhu Para North	The condition of living in the slum is unhygienic	Land belongs to the ULB	4	Major population is living in kachha, made of darma / bricks with tin sheets and asbestos/tiles on roof	Majority portion of roads are brick paved or damaged roads.	Habitation pattern in the slums is congested with insufficient open space

*[Signature]*  
14/9/2019  
Vice - Chairman  
Haldibari Municipality





ch includes



*[Signature]*  
 Vice - Chairman  
 Haldibari Municipality

### Site Appraisal

1. Condition of the slum was also not very good and the area will be slum free area if it is approved.
2. B.O.C. has also decided to take this 15 slum as 1<sup>st</sup> PMAY Cluster project in the city.

Sl. No.	Ward No.	Slum Code	Name of the Slum
1.	1	10001	School Colony
2.	2	10002	Bolo para
3.	3	10004	Arabinda Colony
4.	4	10005	Dhara nagar & Roy para
5.	5	10006	Tala Company
6.	6	10007	Pabna Colony
7.		20013	Melar Math (jhupri Patti)
8.	7	10008	Matiatari Colony
9.		20018	Haspatal Para Colony
10.	8	10009	Paschim Para & Mohamadan Colony
11.	9	10010	Tangail Colony
12.	10	10011	Das Para
13.		20015	Rally Brothers
14.	11	10012	Indira Colony
15.		20017	Desh Bandhu Para North

## Existing Slums Details

The environmental condition in the slums is poor. The slums lack basic civic amenities mainly drainage, thereby leading to waterlogging, mainly during rainy season. This has led to an unhygienic living condition in the slums. Most of the roads within slums are kutchha roads. Though there are sufficient street lights available. Most of the population adopts unhygienic method for disposing their waste; thereby causing huge damage to health that ultimately leads to significant loss of man-days of work amongst them. Overall physical and social infrastructure is poor.

## Project Land Particulars

Sl.No	Name of the Slums	Ward No	Area of the Slum (Sq. km. )	Age of the Slum (in Years)	Whether located in core City/Town or Fringe area	Is the slum Notified/ Declared	Ownership of Land where Slum is located
1	School Colony	1	0.38	5	FRINGE AREA	NOTIFIED	Private
2	Bolo para	2	0.27	16	FRINGE AREA	NOTIFIED	Private
3	Rajib Colony	3	0.11	16	CORE CITY/TOWN	NOTIFIED	Private
4	Arabinda Colony	3	0.02	16	CORE CITY/TOWN	NOTIFIED	Railways
5	Dhara nagar & Roy para	4	0.19	16	FRINGE AREA	NOTIFIED	Private
6	Tala Company	5	0.13	16	FRINGE AREA	NOTIFIED	Others
7	Pabna Colony	6	0.22	16	FRINGE AREA	NOTIFIED	Private
8	Melar Math (jhupri Patti)	6	0.03	5	FRINGE AREA	NON NOTIFIED	State Government
9	Santal Patti	6	0.02	5	FRINGE AREA	NON NOTIFIED	Railways



## House Type / Structure Slum & Non-Slum

SL No.	Ward Number	Slum				Non Slum			Ward Total
		Name of the slum	Semi-Pucca	Katcha	Total	Semi-Pucca	Katcha	Total	
1	1	School Colony	9	3	12	15	3	18	30
2	2	Bolo para	40	9	49	2	1	3	52
3	3	Arabinda Colony	15	1	16	4	2	6	22
4	4	Dhara nagar & Roy para	28	6	34	0	0	0	34
5	5	Tala Company	21	4	25	0	0	0	25
6	6	Pabna Colony	26	6	32	11	4	15	57
	6	Melar Math (jhupri Patti)	8	2	10				
7	7	Matiatari Colony	10	3	15	9	2	11	31
		Haspatal Para Colony	6	1	7				
8	8	Paschim Para & Mohamadan Colony	15	4	19	17	4	21	40
9	9	Tangail Colony	15	3	18	2	2	4	22
10	10	Das Para	27	8	35	0	0		40
		Rally Brothers	4	1	5				
11	11	Indira Colony	17	4	21	0			26
		Desh Bandhu Para North	3	2	5				
	Total		244	57	301	60	18	78	379

Most of the dwelling units have mud flooring closely followed by cement flooring. Firewood is the major source of cooking fuel in majority of the slum household.

### Physical Infrastructure

Infra structure is the basic requirement of urban life a ditsadequacy and accessibility are two important in gredients and key contributors in the upgradation and enrichment of quality of urban life which is the primary objective of any planned development effort. These infrastructure facilities are broadly classified into two aspects:

**Physical infrastructure:** Water supply, Drainage, Solid waste, Roads, Electricity.

**Social infrastructure:** Health, School, Community Hall, Lively Hood Centre

## Status of Physical Infrastructure of 16 Slums of Haldibari Municipality

1. SCHOOL COLONY	
Physical Infrastructure	Status
1. Connectivity to City-wide Water Supply System	Partially connected
2. Connectivity to City-wide Storm-water Drainage Supply System	Not connected
3. Connectivity to City-wide Sewerage System	Not connected
4. Whether the slum is prone to flooding due to rains	Up to 15 Days
5. Frequency of garbage Disposal	Ones in a Week
6. Arrangement for Garbage Disposal	Municipal staff
7. Frequency of clearance open drains	Once in 15 days
8. Approach Road/Lane/Constructed Path to Slum	Motorable Pacca
9. Distance from the nearest Motorable road	Less than 0.5 km
10. Internal Road	Non-motorable Pacca
11. Whether Street light facility is available in the Slum	No
2. BOLO PARA	
Physical Infrastructure	Status
1. Connectivity to City-wide Water Supply System	Partially connected
2. Connectivity to City-wide Storm-water Drainage Supply System	Not connected
3. Connectivity to City-wide Sewerage System	Not connected
4. Whether the slum is prone to flooding due to rains	Up to 15 Days
5. Frequency of garbage Disposal	Ones in a Week
6. Arrangement for Global Disposal	Municipal staff
7. Frequency of clearance open drains	Once in 15 days
8. Approach Road/Lane/Constructed Path to Slum	Motorable Pacca
9. Distance from the nearest Motorable road	Less than 0.5 km
10. Internal Road	Non-motorable Pacca
11. Whether Street light facility is available in the Slum	No
3. ARABINDA COLONY	
Physical Infrastructure	Status
1. Connectivity to City-wide Water Supply System	Partially connected

*[Signature]*  
 Vice - Chairman  
 Haldibari Municipality



2. Connectivity to City-wide Strom-water Drainage Supply System	Fully connected
3. Connectivity to City-wide Sewerage System	Not connected
4. Whether the slum is prone to flooding due to rains	Up to 15 Days
5. Frequency of garbage Disposal	Once in a Weak
6. Arrangement for Global Disposal	Municipal staff
7. Frequency of clearance open drains	Once in 15 days
8. Approach Road/Lane/Constructed Path to Slum	Motorabble Pakka
9. Distance from the nearest Motorable road	Less than 0.5 km
10. Internal Road	Non Motorable Pucca
11. Whether Street light facility is available in the Slum	No

#### 4. DHARANAGAR & ROY PARA

Physical Infrastructure	Status
1. Connectivity to City-wide Water Supply System	Partially connected
2. Connectivity to City-wide Strom-water Drainage Supply System	Fully connected
3. Connectivity to City-wide Sewerage System	Not connected
4. Whether the slum is prone to flooding due to rains	Up to 15 Days
5. Frequency of garbage Disposal	Once in a Weak
6. Arrangement for Global Disposal	Municipal staff
7. Frequency of clearance open drains	Once in 15 days
8. Approach Road/Lane/Constructed Path to Slum	Motorabble Pakka
9. Distance from the nearest Motorable road	Less than 0.5 km
10. Internal Road	Non Motorable Pucca
11. Whether Street light facility is available in the Slum	No

#### 5. TALA COMPANY

Physical Infrastructure	Status
1. Connectivity to City-wide Water Supply System	Partially connected
2. Connectivity to City-wide Strom-water Drainage Supply System	Fully connected
3. Connectivity to City-wide Sewerage System	Not connected
4. Whether the slum is prone to flooding due to rains	Up to 15 Days
5. Frequency of garbage Disposal	Once in a Weak
6. Arrangement for Global Disposal	Municipal staff
7. Frequency of clearance open drains	Once in 15 days
8. Approach Road/Lane/Constructed Path to Slum	Motorabble Pakka

*[Signature]*  
Vice - Chairman  
Haldibari Municipality



9.Distance from the nearest Motorable road	Less than 0.5 km
10.Internal Road	Non Motorable Pucca
11.Whether Street light facility is available in the Slum	No

#### 6. PABNA COLONY

Physical Infrastructure	Status
1. Connectivity to City-wide Water Supply System	Partially connected
2. Connectivity to City-wide Strom-water Drainage Supply System	Fully connected
3. Connectivity to City-wide Sewerage System	Not connected
4.Whether the slum is prone to flooding due to rains	Up to 15 Days
5. Frequency of garbage Disposal	Once in a Weak
6. Arrangement for Global Disposal	Municipal staff
7. Frequency of clearance open drains	Once in 15 days
8. Approach Road/Lane/Constructed Path to Slum	Motorabble Pakka
9.Distance from the nearest Motorable road	Less than 0.5 km
10.Internal Road	Non Motorable Pucca
11.Whether Street light facility is available in the Slum	No

#### 7. MELAR MATH JHUPRI PATTY

Physical Infrastructure	Status
1. Connectivity to City-wide Water Supply System	Partially connected
2. Connectivity to City-wide Strom-water Drainage Supply System	Fully connected
3. Connectivity to City-wide Sewerage System	Not connected
4.Whether the slum is prone to flooding due to rains	Up to 15 Days
5. Frequency of garbage Disposal	Once in a Weak
6. Arrangement for Global Disposal	Municipal staff
7. Frequency of clearance open drains	Once in 15 days
8. Approach Road/Lane/Constructed Path to Slum	Motorabble Pakka
9.Distance from the nearest Motorable road	Less than 0.5 km
10.Internal Road	Non Motorable Pucca
11.Whether Street light facility is available in the Slum	No

#### 8. MATIATARI COLONY

Physical Infrastructure	Status
1. Connectivity to City-wide Water Supply System	Partially connected
2. Connectivity to City-wide Strom-water Drainage Supply System	Fully connected
3. Connectivity to City-wide Sewerage System	Not connected

4. Whether the slum is prone to flooding due to rains	Up to 15 Days
5. Frequency of garbage Disposal	Once in a Week
6. Arrangement for Global Disposal	Municipal staff
7. Frequency of clearance open drains	Once in 15 days
8. Approach Road/Lane/Constructed Path to Slum	Motorable Pakka
9. Distance from the nearest Motorable road	Less than 0.5 km
10. Internal Road	Non Motorable Pucca
11. Whether Street light facility is available in the Slum	No

#### 9. HOSPITAL PARA COLONY

Physical Infrastructure	Status
1. Connectivity to City-wide Water Supply System	Partially connected
2. Connectivity to City-wide Storm-water Drainage Supply System	Fully connected
3. Connectivity to City-wide Sewerage System	Not connected
4. Whether the slum is prone to flooding due to rains	Up to 15 Days
5. Frequency of garbage Disposal	Once in a Week
6. Arrangement for Global Disposal	Municipal staff
7. Frequency of clearance open drains	Once in 15 days
8. Approach Road/Lane/Constructed Path to Slum	Motorable Pakka
9. Distance from the nearest Motorable road	Less than 0.5 km
10. Internal Road	Non Motorable Pucca
11. Whether Street light facility is available in the Slum	No

#### 10. PASCHHIM PARA & MAHAMEDAN COLONY

Physical Infrastructure	Status
1. Connectivity to City-wide Water Supply System	Partially connected
2. Connectivity to City-wide Storm-water Drainage Supply System	Fully connected
3. Connectivity to City-wide Sewerage System	Not connected
4. Whether the slum is prone to flooding due to rains	Up to 15 Days
5. Frequency of garbage Disposal	Once in a Week
6. Arrangement for Global Disposal	Municipal staff
7. Frequency of clearance open drains	Once in 15 days
8. Approach Road/Lane/Constructed Path to Slum	Motorable Pakka
9. Distance from the nearest Motorable road	Less than 0.5 km
10. Internal Road	Non Motorable Pucca
11. Whether Street light facility is available in the Slum	No



11. TANGAIL COLONY	
Physical Infrastructure	Status
1. Connectivity to City-wide Water Supply System	Partially connected
2. Connectivity to City-wide Storm-water Drainage Supply System	Fully connected
3. Connectivity to City-wide Sewerage System	Not connected
4. Whether the slum is prone to flooding due to rains	Up to 15 Days
5. Frequency of garbage Disposal	Once in a Week
6. Arrangement for Global Disposal	Municipal staff
7. Frequency of clearance open drains	Once in 15 days
8. Approach Road/Lane/Constructed Path to Slum	Motorable Pakka
9. Distance from the nearest Motorable road	Less than 0.5 km
10. Internal Road	Non Motorable Pucca
11. Whether Street light facility is available in the Slum	No
12. DAS PARA	
Physical Infrastructure	Status
1. Connectivity to City-wide Water Supply System	Partially connected
2. Connectivity to City-wide Storm-water Drainage Supply System	Fully connected
3. Connectivity to City-wide Sewerage System	Not connected
4. Whether the slum is prone to flooding due to rains	Up to 15 Days
5. Frequency of garbage Disposal	Once in a Week
6. Arrangement for Global Disposal	Municipal staff
7. Frequency of clearance open drains	Once in 15 days
8. Approach Road/Lane/Constructed Path to Slum	Motorable Pakka
9. Distance from the nearest Motorable road	Less than 0.5 km
10. Internal Road	Non Motorable Pucca
11. Whether Street light facility is available in the Slum	No
13. RELLY BROTHERS	
Physical Infrastructure	Status
1. Connectivity to City-wide Water Supply System	Partially connected
2. Connectivity to City-wide Storm-water Drainage Supply System	Fully connected
3. Connectivity to City-wide Sewerage System	Not connected
4. Whether the slum is prone to flooding due to rains	Up to 15 Days
5. Frequency of garbage Disposal	Once in a Week
6. Arrangement for Global Disposal	Municipal staff



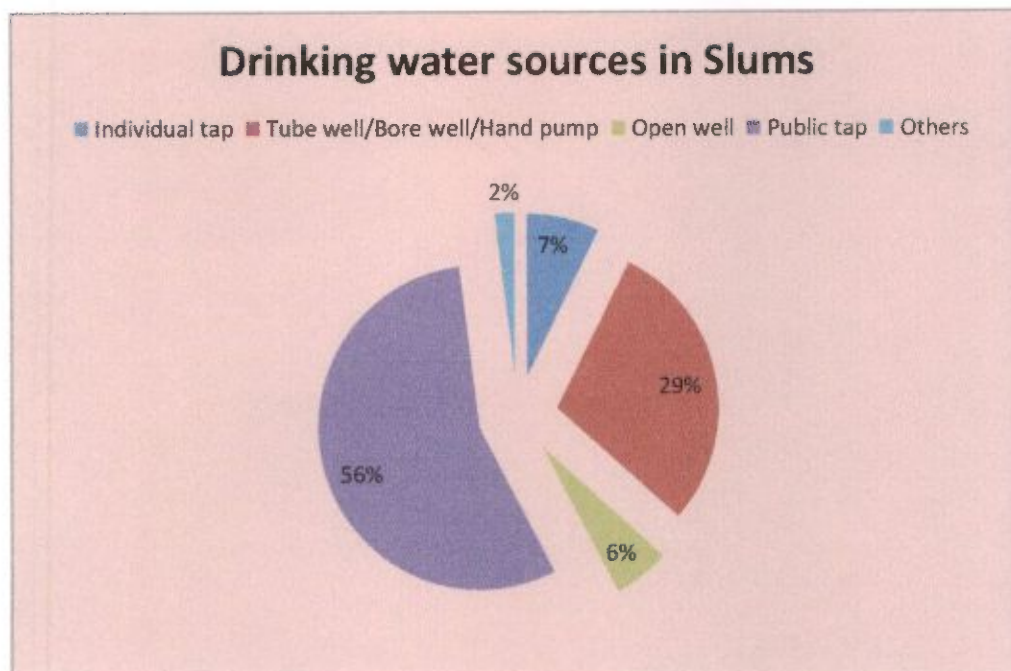
7. Frequency of clearance open drains	Once in 15 days
8. Approach Road/Lane/Constructed Path to Slum	Motorable Pakka
9.Distance from the nearest Motorable road	Less than 0.5 km
10.Internal Road	Non Motorable Pucca
11.Whether Street light facility is available in the Slum	No
<b>15. INDIRA COLONY</b>	
<b>Physical Infrastructure</b>	<b>Status</b>
1. Connectivity to City-wide Water Supply System	Partially connected
2. Connectivity to City-wide Storm-water Drainage Supply System	Fully connected
3. Connectivity to City-wide Sewerage System	Not connected
4.Whether the slum is prone to flooding due to rains	Up to 15 Days
5. Frequency of garbage Disposal	Once in a Week
6. Arrangement for Global Disposal	Municipal staff
7. Frequency of clearance open drains	Once in 15 days
8. Approach Road/Lane/Constructed Path to Slum	Motorable Pakka
9.Distance from the nearest Motorable road	Less than 0.5 km
10.Internal Road	Non Motorable Pucca
11.Whether Street light facility is available in the Slum	No
<b>16. DESH BANDHU PARA NORTH</b>	
<b>Physical Infrastructure</b>	<b>Status</b>
1. Connectivity to City-wide Water Supply System	Partially connected
2. Connectivity to City-wide Storm-water Drainage Supply System	Fully connected
3. Connectivity to City-wide Sewerage System	Not connected
4.Whether the slum is prone to flooding due to rains	Up to 15 Days
5. Frequency of garbage Disposal	Once in a Week
6. Arrangement for Global Disposal	Municipal staff
7. Frequency of clearance open drains	Once in 15 days
8. Approach Road/Lane/Constructed Path to Slum	Motorable Pakka
9.Distance from the nearest Motorable road	Less than 0.5 km
10.Internal Road	Non Motorable Pucca
11.Whether Street light facility is available in the Slum	No

Status of all 18 slums in respect of the four infrastructures is detailed below:

### Water

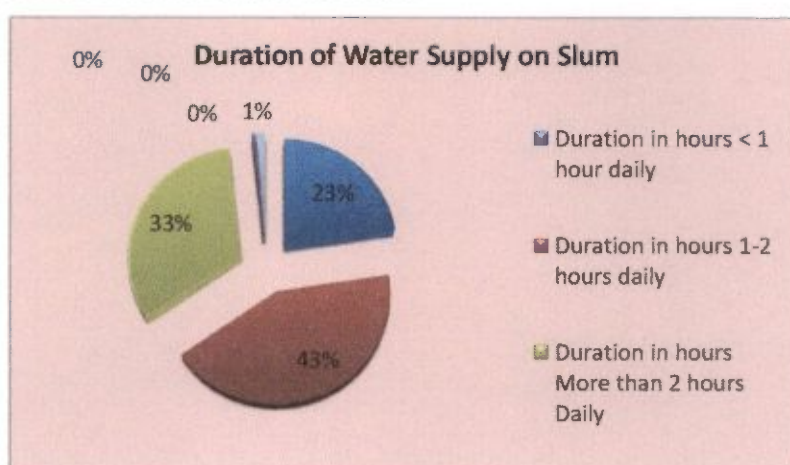
Slum households in Haldibari have limited access to water connection inside their premises. Figure below shows the following

Figure: Drinking water sources in Slums.



- More than 56% of total households are dependent on public tap and about 29% households resort to Tube well Bore well/Hand pump for water collection. And others from open well and other resources.

Figure: Duration of Water Supply in Slums



*Sub 14/3/2018*  
Vice - Chairman  
Haldibari Municipality

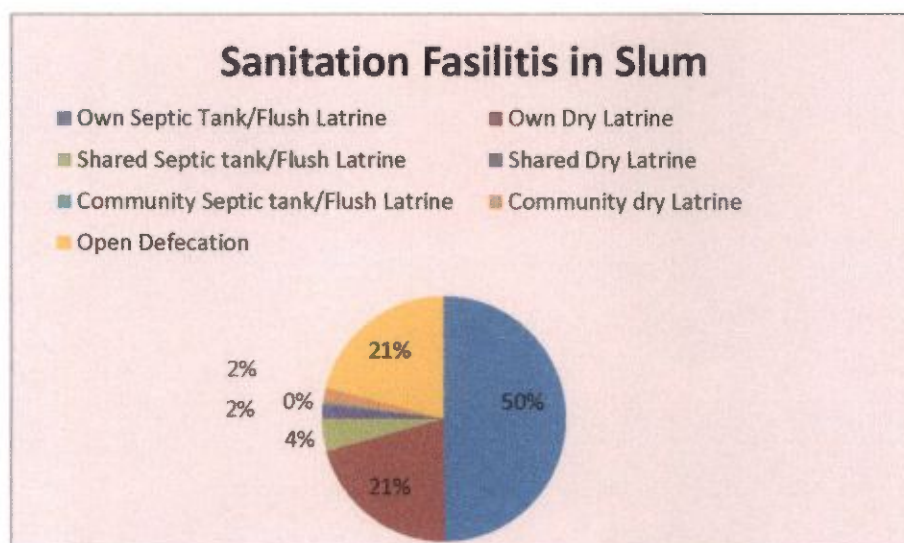
Slums in Haldibari have intermittent water supply up to a maximum of 6 hours of supply in a day. While around 394 households manage to get water for not more than 2 hours daily, 302 households, on the contrary, get access to drinking water facility more than 2 hours a day. Number of households reporting no access to drinking water supply are 12.

### Sanitation

In terms of access to sanitation facility, 50% households have latrine facility inside their houses, whereas 4% households share latrine with others. Figure below shows Haldibari has comparatively lesser exposure to public/community latrine facilities in slums and moreover, 21% households still resort to open defecation.

Figure below shows access to sanitation facilities in slums of Haldibari.

Figure: Sanitation facilities in Slum




### Access to Bathroom facility

- In terms of access to bathroom facilities, 38% households have bathroom facilities inside their own premise.
- 2 % have out side premise.
- 59 % households have no bathroom facilities in slum areas.

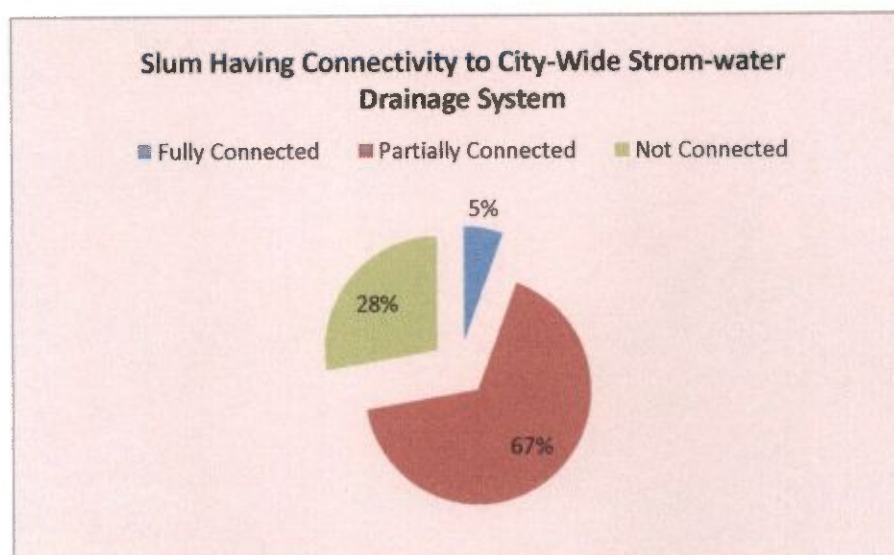
### Drains

Improper drainage system is one of the emerging challenges of Haldibari Municipality, which leads to water logging condition in several slums every year during monsoons. Figure below shows the status of connectivity to City-wide Storm-water Drainage System.

  
 Vice - Chairman  
 Haldibari Municipality



**Figure: Connectivity to City-wide Storm-water Drainage System**



Source: USHA Survey and MIS data validation report

As can be observed from the above figure:

- Out of 18 slums, 67% slums have partially connected with drainage system.
- Out of 18 slums 5% slums have fully connected with drainage system.
- Out of 18 slums 28% slums have no connectivity with drainage system.

### Roads

Accessibility to roads is an important parameter for development of slums. From the figure alongside, following key things can be ascertained

- About 35% households in slums have access to motorable pucca road and another 40% households to non-motorable pucca road.
- Rest of the households have access to katcha road, of which around 9% households have motorable katcha road facility and rest have access to katcha road, which is 16%.

*[Signature]*  
Vice - Chairman  
Haldibari Municipality

## Details of Social Infrastructure at a glance:

### 1. SCHOOL COLONY

Education & Social Infrastructure	
<b>Pre-primary School</b>	
Anganwadi under ICDS	Within 1.02 TO 2 K.M
Municipal Pre-school	NA
Private Pre-school	NA
<b>Primary School</b>	
Municipal	NA
State Government	Within distance 1 to 2 km
Private	NA
<b>High School</b>	
Municipal	NA
Private	NA
State Government	Within distance 1 to 2 km
Adult Education Centre	NA
Health Facilities	NA
Urban Health Post	NA
Primary Health Centre	Within 2 to 5 KM
Government Hospital	Within 2 to 5 KM
Maternity Centre	NA
Private Clinic	NA
Registered Medical Practitioner (RMP)	NA
Ayurvedic Doctor/Vaidya	NA
Social Development/Welfare	NA
Community Hall	NA
Livelihood/Production Centre	NA
Vocational Training/Training cum Production Centre	NA

*[Signature]*  
14/8/2018  
Vice - Chairman  
Haldibari Municipality

Street Children Rehabilitation Centre	NA
Night Shelter	NA
Old Age Home	NA
Self Help Groups/DWCUA Groups in Slum	NA
No. of Neighbourhood Groups (NHGs) in slum	NA
Slum-dwellers Association	NA
Youth Association	1
Women's Association/Mahila Samithis	NA

## 2. BOLO PARA

Education & Social Infrastructure	
<b>Pre-primary School</b>	
Anganwadi under ICDS	Within 1.02 TO 2 K.M
Municipal Pre-school	NA
Private Pre-school	NA
<b>Primary School</b>	
Municipal	NA
State Government	Within distance 1 to 2 km
Private	NA
<b>High School</b>	
Municipal	NA
Private	NA
State Government	Within distance 1 to 2 km
Adult Education Centre	NA
Health Facilities	NA
Urban Health Post	NA
Primary Health Centre	Within 2 to 5 KM
Government Hospital	Within 2 to 5 KM



Maternity Centre	NA
Private Clinic	NA
Registered Medical Practitioner (RMP)	NA
Ayurvedic Doctor/Vaidya	NA
Social Development/Welfare	NA
Community Hall	NA
Livelihood/Production Centre	NA
Vocational Training/Training cum Production Centre	NA
Street Children Rehabilitation Centre	NA
Night Shelter	NA
Old Age Home	NA
Self Help Groups/DWCUA Groups in Slum	NA
No. of Neighbourhood Groups (NHGs) in slum	NA
Slum-dwellers Association	NA
Youth Association	1
Women's Association/Mahila Samithis	NA

### 3. ARABINDA COLONY

Education & Social Infrastructure	
<b>Pre-primary School</b>	
Anganwadi under ICDS	Within 1.02 TO 2 K.M
Municipal Pre-school	NA
Private Pre-school	NA
<b>Primary School</b>	
Municipal	NA
State Government	Within distance 1 to 2 km
Private	NA
<b>High School</b>	

*[Signature]*  
 Vice - Chairman  
 Haldibari Municipality

#### 4. DHARANAGAR & ROY PARA

Education & Social Infrastructure	
<b>Pre-primary School</b>	
<b>Anganwadi under ICDS</b>	Within 1.02 TO 2 K.M
<b>Municipal Pre-school</b>	NA
<b>Private Pre-school</b>	NA
<b>Primary School</b>	
<b>Municipal</b>	NA
<b>State Government</b>	Within distance 1 to 2 km
<b>Private</b>	NA
<b>High School</b>	
<b>Municipal</b>	NA
<b>Private</b>	NA
<b>State Government</b>	Within distance 1 to 2 km
<b>Adult Education Centre</b>	NA
<b>Health Facilities</b>	NA
<b>Urban Health Post</b>	NA
<b>Primary Health Centre</b>	Within 2 to 5 KM
<b>Government Hospital</b>	Within 2 to 5 KM
<b>Maternity Centre</b>	NA
<b>Private Clinic</b>	NA
<b>Registered Medical Practitioner (RMP)</b>	NA
<b>Ayurvedic Doctor/Vaidya</b>	NA
<b>Social Development/Welfare</b>	NA
<b>Community Hall</b>	NA

<b>Livelihood/Production Centre</b>	NA
<b>Vocational Training/Training cum Production Centre</b>	NA
<b>Street Children Rehabilitation Centre</b>	NA
<b>Night Shelter</b>	NA
<b>Old Age Home</b>	NA
<b>Self Help Groups/DWCUA Groups in Slum</b>	NA
<b>No. of Neighbourhood Groups (NHGs) in slum</b>	NA
<b>Slum-dwellers Association</b>	NA
<b>Youth Association</b>	1
<b>Women's Association/Mahila Samithis</b>	NA

#### 5. TALA COMPANY

<b>Education &amp; Social Infrastructure</b>	
<b>Pre-primary School</b>	
<b>Anganwadi under ICDS</b>	Within 1.02 TO 2 K.M
<b>Municipal Pre-school</b>	NA
<b>Private Pre-school</b>	NA
<b>Primary School</b>	
<b>Municipal</b>	NA
<b>State Government</b>	Within distance 1 to 2 km
<b>Private</b>	NA
<b>High School</b>	
<b>Municipal</b>	NA
<b>Private</b>	NA
<b>State Government</b>	Within distance 1 to 2 km
<b>Adult Education Centre</b>	NA
<b>Health Facilities</b>	NA



Urban Health Post	NA
Primary Health Centre	Within 2 to 5 KM
Government Hospital	Within 2 to 5 KM
Maternity Centre	NA
Private Clinic	NA
Registered Medical Practitioner (RMP)	NA
Ayurvedic Doctor/Vaidya	NA
Social Development/Welfare	NA
Community Hall	NA
Livelihood/Production Centre	NA
Vocational Training/Training cum Production Centre	NA
Street Children Rehabilitation Centre	NA
Night Shelter	NA
Old Age Home	NA
Self Help Groups/DWCUA Groups in Slum	NA
No. of Neighbourhood Groups (NHGs) in slum	NA
Slum-dwellers Association	NA
Youth Association	1
Women's Association/Mahila Samithis	NA

#### 6. PABNA COLONY

Education & Social Infrastructure	
Pre-primary School	
Anganwadi under ICDS	Within 1.02 TO 2 K.M
Municipal Pre-school	NA

<b>Registered Medical Practitioner (RMP)</b>	NA
<b>Ayurvedic Doctor/Vaidya</b>	NA
<b>Social Development/Welfare</b>	NA
<b>Community Hall</b>	NA
<b>Livelihood/Production Centre</b>	NA
<b>Vocational Training/Training cum Production Centre</b>	NA
<b>Street Children Rehabilitation Centre</b>	NA
<b>Night Shelter</b>	NA
<b>Old Age Home</b>	NA
<b>Self Help Groups/DWCUA Groups in Slum</b>	NA
<b>No. of Neighbourhood Groups (NHGs) in slum</b>	NA
<b>Slum-dwellers Association</b>	NA
<b>Youth Association</b>	1
<b>Women's Association/Mahila Samithis</b>	NA

#### 8. MATIATARI COLONY

<b>Education &amp; Social Infrastructure</b>	
<b>Pre-primary School</b>	
<b>Anganwadi under ICDS</b>	Within 1.02 TO 2 K.M
<b>Municipal Pre-school</b>	NA
<b>Private Pre-school</b>	NA
<b>Primary School</b>	
<b>Municipal</b>	NA
<b>State Government</b>	Within distance 1 to 2 km
<b>Private</b>	NA
<b>High School</b>	
<b>Municipal</b>	NA

Private	NA
State Government	Within distance 1 to 2 km
Adult Education Centre	NA
Health Facilities	NA
Urban Health Post	NA
Primary Health Centre	Within 2 to 5 KM
Government Hospital	Within 2 to 5 KM
Maternity Centre	NA
Private Clinic	NA
Registered Medical Practitioner (RMP)	NA
Ayurvedic Doctor/Vaidya	NA
Social Development/Welfare	NA
Community Hall	NA
Livelihood/Production Centre	NA
Vocational Training/Training cum Production Centre	NA
Street Children Rehabilitation Centre	NA
Night Shelter	NA
Old Age Home	NA
Self Help Groups/DWCUA Groups in Slum	NA
No. of Neighbourhood Groups (NHGs) in slum	NA
Slum-dwellers Association	NA
Youth Association	1
Women's Association/Mahila Samithis	NA

## 9. HOSPITAL PARA COLONY

<b>Education &amp; Social Infrastructure</b>
Pre-primary School



<b>Anganwadi under ICDS</b>	<b>Within 1.02 TO 2 K.M</b>
<b>Municipal Pre-school</b>	NA
<b>Private Pre-school</b>	NA
<b>Primary School</b>	
<b>Municipal</b>	NA
<b>State Government</b>	<b>Within distance 1 to 2 km</b>
<b>Private</b>	NA
<b>High School</b>	
<b>Municipal</b>	NA
<b>Private</b>	NA
<b>State Government</b>	<b>Within distance 1 to 2 km</b>
<b>Adult Education Centre</b>	NA
<b>Health Facilities</b>	NA
<b>Urban Health Post</b>	NA
<b>Primary Health Centre</b>	<b>Within 2 to 5 KM</b>
<b>Government Hospital</b>	<b>Within 2 to 5 KM</b>
<b>Maternity Centre</b>	NA
<b>Private Clinic</b>	NA
<b>Registered Medical Practitioner (RMP)</b>	NA
<b>Ayurvedic Doctor/Vaidya</b>	NA
<b>Social Development/Welfare</b>	NA
<b>Community Hall</b>	NA
<b>Livelihood/Production Centre</b>	NA
<b>Vocational Training/Training cum Production Centre</b>	NA
<b>Street Children Rehabilitation Centre</b>	NA
<b>Night Shelter</b>	NA
<b>Old Age Home</b>	NA
<b>Self Help Groups/DWCUA Groups in Slum</b>	NA

*14/5/2018*  
 Vice - Chairman  
 Haldibari Municipality

<b>No. of Neighbourhood Groups (NHGs) in slum</b>	NA
<b>Slum-dwellers Association</b>	NA
<b>Youth Association</b>	1
<b>Women's Association/Mahila Samithis</b>	NA

#### 10. PASCHHIM PARA & MAHAMADAN COLONY


<b>Education &amp; Social Infrastructure</b>	
<b>Pre-primary School</b>	
<b>Anganwadi under ICDS</b>	Within 1.02 TO 2 K.M
<b>Municipal Pre-school</b>	NA
<b>Private Pre-school</b>	NA
<b>Primary School</b>	
<b>Municipal</b>	NA
<b>State Government</b>	Within distance 1 to 2 km
<b>Private</b>	NA
<b>High School</b>	
<b>Municipal</b>	NA
<b>Private</b>	NA
<b>State Government</b>	Within distance 1 to 2 km
<b>Adult Education Centre</b>	NA
<b>Health Facilities</b>	NA
<b>Urban Health Post</b>	NA
<b>Primary Health Centre</b>	Within 2 to 5 KM
<b>Government Hospital</b>	Within 2 to 5 KM
<b>Maternity Centre</b>	NA

*[Signature]*  
14/12/2018  
Vice - Chairman  
Haldibari Municipality

Private Clinic	NA
Registered Medical Practitioner (RMP)	NA
Ayurvedic Doctor/Vaidya	NA
Social Development/Welfare	NA
Community Hall	NA
Livelihood/Production Centre	NA
Vocational Training/Training cum Production Centre	NA
Street Children Rehabilitation Centre	NA
Night Shelter	NA
Old Age Home	NA
Self Help Groups/DWCUA Groups in Slum	NA
No. of Neighbourhood Groups (NHGs) in slum	NA
Slum-dwellers Association	NA
Youth Association	1
Women's Association/Mahila Samithis	NA

#### 11. TANGAIL COLONY

Education & Social Infrastructure	
Pre-primary School	
Anganwadi under ICDS	Within 1.02 TO 2 K.M
Municipal Pre-school	NA
Private Pre-school	NA
Primary School	
Municipal	NA
State Government	Within distance 1 to 2 km
Private	NA
High School	
Municipal	NA

  
Vice - Chairman  
Haldibari Municipality



Private	NA
State Government	Within distance 1 to 2 km
Adult Education Centre	NA
Health Facilities	NA
Urban Health Post	NA
Primary Health Centre	Within 2 to 5 KM
Government Hospital	Within 2 to 5 KM
Maternity Centre	NA
Private Clinic	NA
Registered Medical Practitioner (RMP)	NA
Ayurvedic Doctor/Vaidya	NA
Social Development/Welfare	NA
Community Hall	NA
Livelihood/Production Centre	NA
Vocational Training/Training cum Production Centre	NA
Street Children Rehabilitation Centre	NA
Night Shelter	NA
Old Age Home	NA
Self Help Groups/DWCUA Groups in Slum	NA
No. of Neighbourhood Groups (NHGs) in slum	NA
Slum-dwellers Association	NA
Youth Association	1
Women's Association/Mahila Samithis	NA

## 12.DAS PARA

Education & Social Infrastructure	
Pre-primary School	
Anganwadi under ICDS	Within 1.02 TO 2 K.M
Municipal Pre-school	NA

*Sub 14/2/2018*  
Vice - Chairman  
Haldibari Municipality

<b>Private Pre-school</b>	NA
<b>Primary School</b>	
<b>Municipal</b>	NA
<b>State Government</b>	Within distance 1 to 2 km
<b>Private</b>	NA
<b>High School</b>	
<b>Municipal</b>	NA
<b>Private</b>	NA
<b>State Government</b>	Within distance 1 to 2 km
<b>Adult Education Centre</b>	NA
<b>Health Facilities</b>	NA
<b>Urban Health Post</b>	NA
<b>Primary Health Centre</b>	Within 2 to 5 KM
<b>Government Hospital</b>	Within 2 to 5 KM
<b>Maternity Centre</b>	NA
<b>Private Clinic</b>	NA
<b>Registered Medical Practitioner (RMP)</b>	NA
<b>Ayurvedic Doctor/Vaidya</b>	NA
<b>Social Development/Welfare</b>	NA
<b>Community Hall</b>	NA
<b>Livelihood/Production Centre</b>	NA
<b>Vocational Training/Training cum Production Centre</b>	NA
<b>Street Children Rehabilitation Centre</b>	NA
<b>Night Shelter</b>	NA
<b>Old Age Home</b>	NA
<b>Self Help Groups/DWCUA Groups in Slum</b>	NA
<b>No. of Neighbourhood Groups (NHGs) in slum</b>	NA
<b>Slum-dwellers Association</b>	NA

<b>Youth Association</b>	1
<b>Women's Association/Mahila Samithis</b>	NA

### 13. RALLY BROTHERS

<b>Education &amp; Social Infrastructure</b>	
<b>Pre-primary School</b>	
<b>Anganwadi under ICDS</b>	Within 1.02 TO 2 K.M
<b>Municipal Pre-school</b>	NA
<b>Private Pre-school</b>	NA
<b>Primary School</b>	
<b>Municipal</b>	NA
<b>State Government</b>	Within distance 1 to 2 km
<b>Private</b>	NA
<b>High School</b>	
<b>Municipal</b>	NA
<b>Private</b>	NA
<b>State Government</b>	Within distance 1 to 2 km
<b>Adult Education Centre</b>	NA
<b>Health Facilities</b>	NA
<b>Urban Health Post</b>	NA
<b>Primary Health Centre</b>	Within 2 to 5 KM
<b>Government Hospital</b>	Within 2 to 5 KM
<b>Maternity Centre</b>	NA
<b>Private Clinic</b>	NA
<b>Registered Medical Practitioner (RMP)</b>	NA
<b>Ayurvedic Doctor/Vaidya</b>	NA
<b>Social Development/Welfare</b>	NA
<b>Community Hall</b>	NA
<b>Livelihood/Production Centre</b>	NA



Vocational Training/Training cum Production Centre	NA
Street Children Rehabilitation Centre	NA
Night Shelter	NA
Old Age Home	NA
Self Help Groups/DWCUA Groups in Slum	NA
No. of Neighbourhood Groups (NHGs) in slum	NA
Slum-dwellers Association	NA
Youth Association	1
Women's Association/Mahila Samithis	NA

#### 14.INDIRA COLONY

Education & Social Infrastructure	
<b>Pre-primary School</b>	
Anganwadi under ICDS	Within 1.02 TO 2 K.M
Municipal Pre-school	NA
Private Pre-school	NA
<b>Primary School</b>	
Municipal	NA
State Government	Within distance 1 to 2 km
Private	NA
<b>High School</b>	
Municipal	NA
Private	NA
State Government	Within distance 1 to 2 km
Adult Education Centre	NA
Health Facilities	NA
Urban Health Post	NA

Primary Health Centre	Within 2 to 5 KM
Government Hospital	Within 2 to 5 KM
Maternity Centre	NA
Private Clinic	NA
Registered Medical Practitioner (RMP)	NA
Ayurvedic Doctor/Vaidya	NA
Social Development/Welfare	NA
Community Hall	NA
Livelihood/Production Centre	NA
Vocational Training/Training cum Production Centre	NA
Street Children Rehabilitation Centre	NA
Night Shelter	NA
Old Age Home	NA
Self Help Groups/DWCUA Groups in Slum	NA
No. of Neighbourhood Groups (NHGs) in slum	NA
Slum-dwellers Association	NA
Youth Association	1
Women's Association/Mahila Samithis	NA

#### 15.DESHBANDHU PARA NORTH

Education & Social Infrastructure	
Pre-primary School	
Anganwadi under ICDS	Within 1.02 TO 2 K.M
Municipal Pre-school	NA
Private Pre-school	NA
Primary School	
Municipal	NA

State Government	Within distance 1 to 2 km
Private	NA
High School	
Municipal	NA
Private	NA
State Government	Within distance 1 to 2 km
Adult Education Centre	NA
Health Facilities	NA
Urban Health Post	NA
Primary Health Centre	Within 2 to 5 KM
Government Hospital	Within 2 to 5 KM
Maternity Centre	NA
Private Clinic	NA
Registered Medical Practitioner (RMP)	NA
Ayurvedic Doctor/Vaidya	NA
Social Development/Welfare	NA
Community Hall	NA
Livelihood/Production Centre	NA
Vocational Training/Training cum Production Centre	NA
Street Children Rehabilitation Centre	NA
Night Shelter	NA
Old Age Home	NA
Self Help Groups/DWCUA Groups in Slum	NA
No. of Neighbourhood Groups (NHGs) in slum	NA
Slum-dwellers Association	NA
Youth Association	1
Women's Association/Mahila Samithis	NA



## The Supply Demand Gap and Requirements

### Particulars

### Requirements

*Housing: Dwelling Unit provision for Households with standard provisions:*

- 1 Multipurpose Room
- 1 BedRoom
- 1 Kitchen
- 1 Toilet
- 1 W.C

*Physical Infrastructure Requirement:*

*Standard Infrastructure Provision for*

- Drainage
- Roads

### **Project Development Option**

In-situred development and whole of the project will be addressed in the project

### **Proposed Development**

Based on preliminary understanding, the following components are being proposed

- Housing Units [Beneficiary Led Construction].
- Standard Physical Infrastructure to be provided in the form of circulation of Water Supply Drainage, Roads.

### **Innovations proposed in Project Planning**

#### **Background**

Housing activities are known to have the capacity to play a significant role in social-economic development, because they help not only in creation of shelter for the people by also in generating employment opportunities for a large variety skilled and unskilled work force which is a pre requisite for growth and development of settlement. A considerable section of the people with out land are in a still worse position as housing schemes for the

poor have hit her to been targeted on paper but not applied in practice.Both the serviced land and shelter have become beyond the reach for half of the population-hence formation of slums,encroachments, informal colonies and unauthorized constructions .No land is ear marked for Economically Weaker Sections and Low Income Groups in Master Plan.The population density norms are required to re-look to enable better utilization of valuable land, ascertain are as in the city.This growing slum population and the lack of basic facilities like water and sanitation will badly impact on overall development and prosperity of Urbancentres like Municipality.

To overcome the existing situation and to promote planned development the following innovative strategies can be adopted for the improvement of the city.

- To ensure that Housing,along with the supporting services is treated as a priority and at par with the infrastructure sector.
- Forging strong partnerships between private, public,and cooperative sectors to enhance the capacity of the construction industry.
- Organizing public consultations to meet the special needs of slum dwellers.
- Promotion of livelihood for the slum dwellers.

#### **Financial Implementation:**

**Beneficiary led Participation** implies development of housing by involvement of Beneficiary

#### **Tasks:**

- Composition of beneficiaries and organizing the area meetings.
- Involvement of community and sustainable livelihood framework (SLF) in decision making and prioritization Of needs of the slum.
- Understating of Social-economic profile

#### **Post Project Monitoring**

A Monitoring & Evaluation team has to be formed to know the post project impact on the slums and to document the best practices.

considerable improvement since 2002. Latrines with septic tanks(or similar facility)were available in 68% notified and 47 % non-notified slums (up from 66% and 35% respectively in 2002).At the other extreme,10% notified and 20% non-notified slums (down from 17% and 51% in 2002) did not have any latrine facility at all.

- About 10% notified and 23% non-notified slums did not have any drainage facility.The corresponding proportions in 2002 had been 15% for notified and 44% for non-notified slums. Underground drainage systems or drainage systems constructed of pucca materials existed in about 39% notified slums (25% in 2002) and 24% non-notified slums (13% in 2002).

## **Water Supply**

### **Proposal Rationale**

Water and poverty are inextricably linked.Poor access to water and insufficient sanitation affect the health of the poor, their food security, and their prospects for making a living especially for vulnerable groups,such as children, the elderly,and women in general. Safe and adequate quantities of water and food security are recognized as preconditions for an acceptable development standard.

In almost whole of Asia and the Pacific region-home to nearly 900 million of the world's poorest people-one in three people does not have safe drinking water and one in two lacks adequate sanitation. Water is a critical resource for the poor and plays a key role in many aspects of their lively hoods.

Poor people depend on or are affected by water resources in four keyways:

- **As direct inputs into production**
- **For health,welfare, and food security**
- **For eco systems viability**
- **For combating water-related hazards**

The management of water resources must take place within the wider ecosystems context,and all actions should be based on an understanding of the flows of water resources within river basins and how they affect the poor.

In view of this,the water scheme needs to take into account the following broad objectives:

- **To provide adequate Treated Water**
- **To ensure access for the Urban poor**
- **To develop institutional framework taking into account the requirements of the Urban Poor**



## Out come

Water is a basic requirement of life. Absence of adequate water is a major issue for health as well as comfort for the poor. With the implementation of the project, the slum dwellers will have access to safe drinking water, which will greatly help their personal health, and hygiene. Quality of life would improve significantly and the multiplier effect due to this investment would reap significant benefit to the economy of this region within a considerable short period of time.

Water supply includes sources of supply, features of collection and distribution system, water demand and availability, quality of surface and ground water source, reuse and recycling of water including conservation of water at the household level. The endeavour for all the proposals is to optimize the total cost of the system.

## Situation Appraisal & Key Intervention for Identified Slum

### Road Infrastructure

#### Proposal Rationale

A key component of the Proposal is a focused initiative to provide strong connectivity and provision of movement in the slums. This will enable the poor people to benefit from greater mobility and would increase their employment opportunities, open up trading and marketing of products, and importantly improve access to health, education, and other social services.

Roads in the slum are highly undeveloped and ill-maintained. Poor roads are a strong barrier to the development of the slums. Poor road condition and absence of road facility in several slums makes life difficult for all slum dwellers, especially, women and children. It also hampers prompt movement of sick; particularly those who require urgent medical attention. Lack of maintenance, coupled with poor drainage makes life even worse during monsoon season. Roads are rarely re-built or re-paired periodically due to several reasons. Provision of basic quality road is thus an important element of slum development. The existing road network system of the slum has become inadequate to cope up with the present and ever increasing needs. In order to bear the additional pressure due to enhanced civic, economic and commercial activities of the slum, existing road network system in several places are required either to be up-graded or widened and new roads are also to be constructed in a number of places where the network is inadequate.

#### Proposed status and strategy

The existing condition of the road is poor and causes great hardship to the slum dwellers particularly

  
Vice - Chairman  
Haldibari Municipality

women and children. The existing roads in the slum areas are predominantly made of brick pavement. These roads are substantially wornout. The lane roads are Kutcha roads. These roads are highly vulnerable and are in a poor condition particularly in rainy season. One of the major issues is absence of proper maintenance. In view of this it is proposed that the entire road network is to be converted to concrete pavement as concrete pavements are durable and easy to maintain.

The Road needs to be maintained. It is proposed that operation and maintenance and servicing of these roads be done by the Municipality. The Bustee Working Committee shall be the first level of responsibility for ensuring that the pipelines etc. are kept in good order. The project cell of the Municipality shall carry out the overall operation and maintenance.

### Proposed Intervention

All the proposed roads are rigid pavement-cement concrete roads. Rigid pavements are those which possess noteworthy flexural strength. The concrete pavement slab can very well serve as a wearing surface as well as effective basecourse. Therefore usually rigid pavement structure consists of a cement concrete slab, below which a granular base or subbasecourse may be provided. Rigid pavements are generally designed and the stresses are analyzed using elastic theory, assuming pavements as an elastic plate resting over elastic or a viscous foundation.

Construction of granular sub-base (GSB) 200mm thick. Construction of 150 mm thick cement concrete pavement, as per Clause 1501.2.2 M 30 (Grade), as per drawing and Technical Specification Clause 1501.


### Outcome

After successful implementation of the scheme the slum dwellers will have facilities like pre-school education, adult education, non-formal education and social, recreational activities in the slum area. The community centres would provide the people to gather in, to meet and discuss their problems. It is not just a physical location but a space; where poor people could own, develop their thoughts and also could contribute their own skill and labour to make their dream come true. It will also provide the Municipality in networking with the urban poor communities in order to exchange information and views.

### Definition of Slum for Housing

Different definitions of a slum are found in different statutes and in urban poverty literature for the purpose of HOUSING SCHEME, it is proposed to adopt the definition given in the 2001 Census, which is as follows:

- a. All areas notified as 'Slum' by State/Local Government and UT Administration under any Act;

  
Vice - Chairman  
Haldibari Municipality



## Summary of Investment

### Project Costing

The costing for the individual sectors has been made on the basis of applicable Schedule of Rates. The details of each of the sub-projects have been provided in the respective sections.

The cost components include:

**Infrastructure:** Cost of infrastructure development/ up-gradation including, storm water drainage, roads & drainage, etc.

**Housing:** Construction Costs would need to be arrived from the various components that are proposed to be implemented and would vary depending on the development option identified.

### Other costs

**Administrative overheads and engineering design:** In addition to the cost of infrastructure, calculated at the current market prices, areas on able cost should also be estimated for administrative overheads and engineering design.

**Land:** Own land of Beneficiary.

### **GOI Contribution:**

PMAY scheme guidelines stipulate that, 1.5 lakhs of the unit cost of dwelling unit.

The Central share would be available as per milestones set out in Memorandum of Agreement (MoA).

### **Beneficiary Contribution:**

In order to ensure beneficiaries interest, financial contribution by the beneficiaries is critical. The share of beneficiary contribution in housing is proposed to be a minimum of 25000/- As per PMAY guidelines, no contribution from the beneficiaries is expected in infrastructure improvements.



**State Contribution:**

The decision would be left to the remaining share would have to be arranged by the State. State will contribute 5% of total Dwelling cost for infrastructure.

**ULB Contribution:**

ULB have no contribution on dwelling unit cost. ULB will contribute 5% of total Dwelling cost for infrastructure.

In the 1<sup>st</sup> Meeting of SLSMC of West Bengal it has been decided that the fowing funding pattern should be adopted for implementation of PMAY until further revision.

Type of City/Towns as per 2011 census	Component	Contribution of			
		Centre Rs.(Lakhs)	State Rs.(Lakhs)	ULB Rs.(Lakhs)	Beneficiaries Rs.(Lakhs)
Total cost of Beneficiary LED Construction	Housing	1.5	1.93	Nil	0.25
	Infrastructure	Nil	5 %	5 %	Nil

**Project Cost and Financing Strategy For Dwelling Unit**

Total no of Dwelling unit = 379Nos

Rate per Dwelling unit = Rs. 3.68 Lakhs

Total Cost of Dwelling unit =  $379 \times 3.68 = \text{Rs. } 1394.72 \text{ Lakhs}$

Central Share =  $379 \times 1.5 \text{ Lakhs} = \text{Rs. } 569.00 \text{ Lakhs}$

State Share =  $379 \times 1.93 \text{ Lakhs} = \text{Rs. } 731.47 \text{ Lakhs}$

Beneficiary Share =  $379 \times 0.25 \text{ Lakhs} = \text{Rs. } 94.75 \text{ Lakhs}$

ULB Share = NIL

**For Infrstructure**

10 % of total Dwelling unit cost =  $1394.72 \text{ Lakhs} \times 10\% = \text{Rs. } 139.47 \text{ Lakhs}$

Central Share = NIL

State Share =  $50\% \times 139.47 \text{ Lakhs} = \text{Rs. } 69.735 \text{ Lakhs}$

Ben eficiary Share = NIL

ULB Share =  $50\% \times 139.47 \text{ Lakhs} = \text{Rs. } 69.735 \text{ Lakhs}$

  
Vice - Chairman  
Haldibari Municipality

The total project cost will be Rs. 15.34 crores

Out of these Rs. 15.34 Crores is the cost of Housing Infrastructure. The following table shows the share of cost between housing infrastructure & Physical Infrastructure.

Table: Cost Breakup between Housing & Infrastructure

SINo.	Component	Cost on Crore
1.	Housing Cost (379 ) Dwelling Units)	Rs, 13.95
2.	Infrastructure Cost	Rs. 1.39
		<b>Total Rs. 1534 crore</b>

## Sector wise Monitoring and Implementation Plan

### Background

A strong implementation plan and administration frame work is essential for implementation of the identified projects that require strengthening of the Municipal Corporation and evolution of a Community Structure.

Accurate assessment of investment requirements and devising a suitable financing strategy are the key components of any sustainable slum rehabilitation program. Implementing bodies must recognize and measure the various costs of developing infrastructure and housing, including the costs for subsequent maintenance. As the scheme is a collaborative effort of multiple stakeholders, with a few of them contributing financially as well, it is important to estimate the required capital expenditure for developing the infrastructure and improving the housing stock as accurately as possible.

### National Level


#### PMAY Mission Directorate

There shall be a PMAY Mission Directorate under the charge of a Joint Secretary under the Ministry of Housing and Urban Poverty Alleviation, supported by staff and a Programme Management Unit with experts having expertise in the areas of survey and statistics, computerization and MIS, GIS, Planning,

Project engineering, Social development, Monitoring and evaluation etc. for ensuring effective co-ordination with State Governments for expeditious processing of the State Slum-free Po As and project proposals and providing hand holding support to States/UTs.

#### State PMAY Mission Director

The State Level Nodal Agency for PMAY/SUDA, West Bengal will have coordination of all scheme and reform-related activities more than one department handling Urban development, Local self government, and Housing. SLNA. The Mission Directorate supported by a team of dedicated professionals having expertise in the fields of GIS, MIS, town planning, community development, project engineering, capacity development etc



#### Haldibari Municipality

The Municipality shall act as the implementation agency for the project. Keeping in mind the criticality of the project, a dedicated '**Bustee Works Management Committee (BWMC)**' has been setup for implementation and operation & maintenance (O&M) of the proposed infrastructure under the scheme.

The BWMC will have representatives of local councillor, Chairman-in-Council, municipal engineers, Town project officer, community organizers and member from the local slum dwellers.

Some of the responsibilities of BWM Care listed below:

- i. Delineation of poverty pockets in this town to execute the scheme.
- ii. Recruitment of community organizers
- iii. Guiding and assisting the community organizer to form neighbourhood group (NHG) and for identification of RCVs.
- iv. Formation of NHCs and CDs.
- v. Constitution of town level planning and monitoring committee (TLPMC).
- vi. Liaison with CMOH and other concerned district level officers and NGOs for conference.
- vii. Regular contact with SUDA and Department of Municipal Affairs.
- viii. Convening meeting of TLPMC to take stock of programme implementation and convergence.



- ix. Dovetail all poverty alleviation programmes with IHSDP.
- x. Obtain regular feedback from CDS and send the required monthly progress report to SUDA by the end of first week of the next month in the prescribed MIS format.

### **Participation through Beneficiary committees**

People's participation in municipal planning and development is critical and shall be ensured through of Ward Committees in each ward irrespective of their population and size.

The Ward Committee Rules have also been framed in such a way so as to ensure involvement of the members of the Ward Committees in the overall municipal administration and resource mobilization. The Ward Committee created especially for the purpose of PMAY will be headed by the Councillor of the Ward, who would inturn submit there port of progress to BWMC.

Some of the responsibilities the Ward Committee will be:

- i. Supervision of the physical progress of the work under the project
- ii. Designating in-charge, who would be held responsible for individual scheme under the project
- iii. Collecting user charges for operation and maintenance (O&M) activities
- iv. Ensuring proper maintenance of each of the assets that is created under the project

### **Participation through Community Based Organization**

Participation of poor families in planning and implementation of slum level Basic Infrastructure Development as well as Socio-Economic Development has been ensured through formation of Community Based Organization. The Ward Committee will also have representative of weaker community. Similar structure have also been involved by the municipalities in providing civic services like conservancy services, maintenance of street light, etc. municipal administration and resource mobilization.

However, basic guide lines, which will be followed in implementation of the projects, are been laid down below:

### **Social Infrastructure**

In order to provide preventive health care, mother and childcare, supplementary nutrition, referrals and so on, a cost effective but sustainable community infrastructure or institution needs to be developed. In the first step, community health facilities will be provided from centrally located Community Seva Kendra in slum pockets and for different type of imparting education and other training purpose, Community Centre will be put in place.

The Community Seva Kendra will be the hub of all activities of the Unit like: immunization, health- check up of pregnant women, growth monitoring, referrals, nutrition supplementation, awareness training and campaign and soon, besides other activities like Balwadi, NFE, cultural

activities etc. Some part time medical staff may be posted for these Units in the slum pockets and some help from trained medicos will essentially be needed for services like health check up of pregnant women and children, and immunization.

Thus not with standing the guidelines in this regard, following alternatives will be tried:

- Creation of adedicated cell for administrative activities and maintenance of the Community Seva Kendra
- Assistance from some NGOs like Rotary, Lions, IMA, etc.
- Request to the district outfit of the Health and Family Welfare Department to depute doctors to the UHC by rotation for 2-3hours, three times a week.
- Engageduly certified in oculators or health workers for immunization only on the basis of token honorarium.
- Engage private medical practitioners who are motivated to provide service to the poor community and pay them token honorarium in recognition of their service.

### Physical Infrastructure

The Ward Committee will not only be supervising and monitoring the progress of the activities, but shall be actively involved in scheme implementation and in mobilization of funds. The Ward Committee will have teams for individual physical infrastructure projects who shall be held responsible the scheme in the slums in the ward. Primary activity of the Committee for schemes is provided below in details.

- i. Assess water supply needs and identify spots for tap.
- ii. Develop water supply plan.
- iii. Train RCVs in hand pump maintenance.
- iv. Develop slum level water and sanitation committee.
- v. Test water quality periodically.
- vi. Construct platform around each hand pump that does not have it already.
- vii. Identify needs for community bathing cubicles for women and selecting ideal spot for constructing the same
- viii. Identify sites for building community toilets cum water points.
- ix. Link community toilets to bio gas plant (on experimental basis).
- x. Improve the conditions of drains; soak pits and solid waste disposable bins.

### Other Environmental Improvement Measures

- i. Organise hygiene and sanitation drives in slums.
- ii. Sports, games and cultural activities
- iii. Encourage local NGOs/clubs to create facilities for games and athletics for the children and youth.



- iv. Give support to the above by providing materials for games, etc.
- v. Organize annual sports and tournaments.
- vi. Organize facilities for learning music and dramatics.
- vii. Organize annual competition of music, recitation, drawing, drama, etc.

### **Creating income and employment opportunities for women**

- i. Identification of marketable skills for women.
- ii. Arrange skill training with fund available under SUME of NRY.
- iii. Arrange credit-subsidy under SUME to enable the trained women to start and operate micro enterprise.
- iv. Arrange for supply of inputs and marketing of finished products.
- v. Thrift and Credit Society Formation
- vi. SHG Formation
- vii. DWCUA Formation

### **Housing**

#### **Monitoring**

Officers dealing with HOUSING SCHEME at the State headquarters shall visit the slums regularly and ascertain through field visits whether the programme is being implemented satisfactorily and whether the construction of houses is in accordance with the prescribed norms. A schedule of inspection which prescribes a minimum number of field visits for each supervisory level functionary from the State level to the corporation level shall be drawn up and strictly adhered to.

#### **Evaluation Studies**

Periodic evaluation studies on the implementation of HOUSING SCHEME shall be carried out by reputed institutions and organizations on issues identified during concurrent evaluation and reviews. Copies of these studies should be furnished to the Govt. of India. Remedial action shall be taken on the basis of the findings of these studies.

#### **Modality of implementation**

Before implementation it will be ascertained that either the property title in the name of the female member of the family or at least the female family member is the co-owner of the holding/ property.

#### **Transparency in implementation of Housing Scheme**

The list of items on which information would be made available to people to bring about greater transparency at the State, District and Corporation levels is given below:

- i. List of people below poverty line in the urban area.
- ii. List of beneficiaries identified during the preceding year and current year including details of



SC/ST, BC, women beneficiaries and physically and mentally challenged persons under HOUSING SCHEME. Allocation made to the State under VAMBAY

- iii. Guideline of HOUSING SCHEME / Criteria for selecting beneficiaries.
- iv. Display of HOUSING SCHEME signboard/ logo on the allotted houses.

### Monitoring & Evaluation

PMAY will be monitored at three levels: City, State and Government of India. In particular,

- Ministry of Housing and Urban Poverty Alleviation will periodically monitor the scheme.
- State Nodal Agency would send Quarterly Progress Report (on-line) to the Ministry of Housing and Urban Poverty Alleviation.
- Upon completion of a project, the State Nodal Agency, through the State Government, would submit completion report to the Central Government.
- Central Sanctioning-cum-Monitoring Committee will meet as often as required to sanction and review/monitor the progress of projects sanctioned under the Mission.
- States/Cities will be facilitated through independent quality control/assurance/thirdparty teams at various levels that may be outsourced to specialized/technical agencies.
- Monitoring of projects by States/Urban Local Bodies by conducting Social Audit in conform it with guideline to be prescribed, right from the stage of project preparation.
- The processes of implementation will be monitored by under taking concurrent evaluation through reputed independent institutions to ensure that corrections to distortions, oversights or short coming scan be made in time.

# Convergence of Health and Education

## Health

Development Objectives for the Health Care Service Delivery Improvement Plan. Some of the development objectives, which the Haldibari Municipality address through their Health Care Service Delivery Improvement Plan, are as follows:

### **Theme 1: Public Health Services:**

- ❖ To improve the asset and human resource utilization pattern of health services such as ambulance services, mobile clinics, dispensaries etc.
- ❖ To ensure that all types of cooked / uncooked food in the municipality area are sold by licensed food sellers to prevent spread of diarrhea and other disease in the area.
- ❖ Strengthening and developing Health Management Information System.
- ❖ To partner with leading private sector providers of medical services for establishing new medical infrastructure such as integrated health care centre, medical training centre, dispensaries.
- ❖ To introduce "Yoga implementation Centre".
- ❖ Better co-ordination with State Govt. Hospital for maintaining a better referral system.

### **Theme 2: Reproductive and Child Health Care Services:**

- ❖ Establish quality antenatal care to 100% of slum women.
- ❖ To establish 100% institutional delivery for all woman living in slum.
- ❖ 100% child immunization against six killer diseases within 12 months of birth.
- ❖ Ensure all other govt. programmes for preventive health care and other initiatives.
- ❖ Improvement of family planning methods among the slum people.

### **Theme 3: All other Government Programmes for Preventive Health Care and other Independent Initiatives taken by the ULB:**

- ❖ To promote hygienic measures to supply of healthy drinking water, hygienic sanitary habits, cleanliness that leads to reduced diarrhoeal disease with prompt and appropriate care and reducing household expenditure on recurrent diarrhea.
- ❖ To increase the coverage of vector control operations by use of modernized assets, equipments and better utilization of human resources available.

## Education

### **Theme 1:**

- ❖ Pre-Primary and Primary Schools:
- ❖ To provide need based infrastructure in SSKs.
- ❖ To provide basic services like drinking water supply, toilet ( Boys & Girls) and health check up facility to all primary education centers.
- ❖ To provide both mid-day meal and dry food packets for all primary students.



- ❖ To enhance quality of education by improving teaching administration system / quality and introduction of library facility in SSKs.
- ❖ To provide opportunity of higher education to children passing out from primary institutes not getting admission in other schools.

#### **Theme 2:**

- ❖ Non-formal and adult education:
- ❖ To provide adult education services.
- ❖ Achieving higher enrolment of children in age group of 5 to 10 years in the S. S. K. centers and ensuing higher utilization.
- ❖ Strengthening parent teachers associations and involving community participation in improving the performance of schools.
- ❖ Creating awareness in the community through the existing community structures (NHG, NSC, CDS) on the importance of primary and adult education.

**SSA:** 'Sarba Siksha Abhiyan'—a scheme meant for *education for all*

**SSK:** 'Sishu Siksha Kendra'—Mainly aimed at offering free primary education to the poorer section of the community.

**Mid-dayMeal:** A program initiated to central the drop out rates, has been found successs once its initiation.

#### **Social Security**

The following Social Security Schemes under State Plan are proposed to be integrated with the current program through convergence:

**Adult Education:** To promote self-dependability.

**Thrift and Credit Society:** For easier Credit and Finance availability.

**Self Help Group:** To promote self and micro entrepreneurship.

**DWCUA:** Upliftment of the lifestyle and self-independency of Women Group.

**Annapurna:** To provide food stock at reduced price to the poorer section of the Community.

**Antyoday Anna Yojana:** To provide food stock free of cost to the older section of the community.



## Environment Impact Assessment

<b>IMPACT &amp; REMEDIES</b>		
1.	Utilization of alternative material Characteristics and availability of alternative material	Locally available bricks etc. will be used.
2.	Rehabilitation of water bodies & measures for maintaining surface runoff smoothly	No water body is affected by the alignment of road. The road side open C. C. / Brick masonry drains have been provided for free flow of storm water.
3.	Measures for Erosion Control	Not applicable for the slum area.
4.	Conservation of Topsoil a. Extent of loss of topsoil b. Area requirement for top soil conservation c. Inclusion of conservation of top soil	Not applicable for the slum area.
5.	Impact on Heritage & Culture a. Identification of locally significant cultural properties b. Assessment of likely impacts on each cultural property due to project implementation c. Possible measures for avoidance i) Identification of alternative routes ii) Relocation of Culture property in consultation with the local community iii) Common Property	Question does not arise.
6.	Location of Natural Habitants	It will not be disturbed
7.	Construction of site office / Camp	Temporary construction of camp / office shall be established by contractor and since the project is small and scattered, the temporary impact on environment for Construction Camp / office at the time of execution of work is negligible.
8.	Quarrying of Materials a. Sourcing of materials from quarries b. Lead from various existing quarries c. Adequacy of material for the project in these quarries	The construction materials require for the project shall be procured from : a) Stone metal : from the existing. b) Bricks : From the existing brick fields nearby the project site. c) Sand : From the nearest source. All the materials are sufficiently available.
9.	Water Requirement; Identification of potential sources of water	Water required for the construction of work will be available from ground water. There is no scarcity of water in the region.
10.	Location of Waste Water Disposal : a. Location for disposal of waste water	The surface drain has been proposed in the slum for disposal of waste water.
	b. Outfalls locations for longitudinal drains i) Outfall level and back flow	Natural slope of the ground will be maintained for

### Constitution & functions of the Bustee Works Management Committee (BWMC):

- a) The BWMC will consist of minimum 5 members, all of whom will be resident of that particular slum.
- b) In addition, one RCV from that slum will be member.
- c) There will be atleast two female members in the BWMC.
- d) The member of the BWMC may be from BPL/ APL or both.
- e) Atleast one member will belong to a Neighbourhood Group (NHG) from that slum.
- f) The BWMC will be elected through an informal process of election.
- g) There must be good publicity to ensure wide attendance.
- h) Atleast 40% of slum dwellers must be present in the meeting during election of BWMC.
- i) The BWMC will be an independent body. The ULB will be responsible for overseeing the work of BWMC.
- j) The BWMC will hold office for a period of two years, after which a new committee will be elected. If any member resigns or moves out of the slums or is incapable of functioning for any reason, another member will be elected in his/her place within one month.
- k) Each BWMC will open and operate a separate bank account. This bank account will function as the O & M fund for that slum.
- l) The BWMC will be authorized by the ULB to raise funds for O & M as elaborated under item no.13.
- m) The ULB will make matching contribution against the fund raised by the BWMC through user charges to encourage the process.
- n) The BWMC will report to the slum dwellers in a meeting held once in six months on revenue, expenditure and maintenance issues. This meeting will be attended by Local Councillors, ULB Officials & Engineers, Community Organizer, Town Project Officer, CDS member.
- o) There must be an agreed upon O & M Plan between the ULB, CDS and BWMC for the assets created in that particular slum under IHSDP as listed in 1<sup>st</sup> meeting.
- p) They will need interim hand holding which will be extended by the ULB by providing their technical person and accounts person for technical and accounts support. Otherwise the ULB can take help of local NGOs/ CSOs for providing support to BWMC.
- q) Chairman, Secretary and Cashier will be selected within the BWMC. Bank account will be operated by any two of them jointly.
- r) The existing Beneficiary Committee will cease after the BWMC is formed.

# DRAWING & ESTIMATE

P-100



# ESTIMATE FOR CONSTRUCTION OF CONCRETE ROAD 2.0 MRTRE WIDE

Note : The Rates taken from Schedule of Rates of PWD WB Building Works (volume- 1) weform

Sl no	DESCRIPTION	Unit	Qty	Rate (Rs)	Amount (Rs)
1	Earth work in excavation of foundation trenches or drains, in all sorts of soil (including mixed soil but excluding laterite or sandstone) including removing, spreading or stacking the spoils within a lead of 75 m. as directed. The item includes necessary trimming the sides of trenches, levelling, dressing and ramming the bottom, bailing out water as required complete.				
	(a) Depth of excavation not exceeding 1,500 mm.				
		%Cum	0.90	12647.75	113.83
2	Filling foundation or plinth by silver sand in layer not exceeding 150 mm. as directed and consolidating same by through saturation with water ramming complete. Including the cost of supply of sand.	%Cum	0.38	71,559.50	268.35
	(a) by Silver sand				
3	Supplying and laying Polythene Sheet (150gm / sq.m.) over damp proof course or below flooring or roof terracing or in foundation or in foundation trenches.				
		Sq. M	3.10	27.12	84.07
4	(II) Cement concrete with 30 mm down graded shingles excluding shuttering.				
	N.B. Variety				
	In ground floor				
	(a) 1:3:6 proportion				
		Cum	0.470	3736.91	1756.35
5	Hire and labour charges for shuttering with centering and necessary staging upto 4 m using approved stout props and thick hard wood planks of approved thickness with required bracing for concrete slabs, beams and columns, lintels curved or straight including fitting, fixing and striking out after completion of works (upto roof of ground floor)				
	(f) 25 mm to 30 mm shuttering without staging in foundation				
		Sq. M	2.10	231.65	486.47
6	Ordinary Cement concrete (mix 1:2:4) with graded stone chips (20 mm nominal size) excluding shuttering and reinforcement, if any, in ground floor as per relevant IS codes				
		Cum	0.200	4435.25	887.05

Rs 3596.12

SAY Rs 3596.00

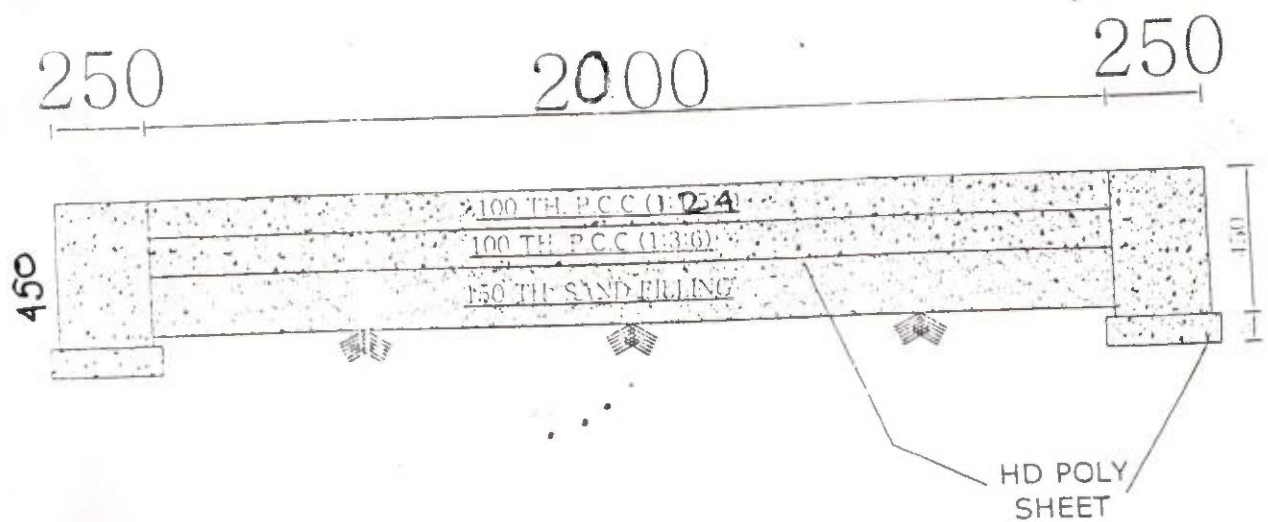
Rate per m. = Rs.3596.00/-

*[Signature]*  
14/3/18

*[Signature]*  
Vice - Chairman  
Haldibari Municipality

P-101

# TYPICAL CROSS SECTION OF P.C.C ROAD



*H. K. M.*  
14/3/18

*S. S. S.*  
14/3/2018

P-102

# ESTIMATE FOR CONSTRUCTION OF SURFACE DRAIN (500X600)

Note : The Rates taken from Schedule of Rates of PWD WB Building Works (volume- 1) weform 01.11. 2017

Sl no	DESCRIPTION	Unit	Qty	Rate (Rs)	Amount (Rs)
1	Earth work in excavation of foundation trenches or drains, in all sorts of soil (including mixed soil but excluding laterite or sandstone) including removing, spreading or stacking the spoils within a lead of 75 m. as directed. The item includes necessary trimming the sides of trenches, levelling, dressing and ramming the bottom, bailing out water as required complete.				
	(a) Depth of excavation not exceeding 1,500 mm.	%Cum	0.61	12647.75	76.90
2	Supplying and laying Polythene Sheet (150gm / sq.m.) over damp proof course or below flooring or roof terracing or in foundation or in foundation trenches.	Sq. M	1.35	27.12	36.61
3	(II) Cement concrete with 30 mm down graded shingles excluding shuttering. N.B. Variety				
	In ground floor				
	(a) 1:3:6 proportion				
			0.59	3736.91	2201.04
4	Hire and labour charges for shuttering with centering and necessary staging upto 4 m using approved stout props and thick hard wood planks of approved thickness with required bracing for concrete slabs, beams and columns, lintels curved or straight including fitting, fixing and striking out after completion of works (upto roof of ground floor)				
	(f) 25 mm to 30 mm shuttering without staging in foundation				
			2.65	231.65	613.87
5	Plaster (to wall, floor, ceiling etc.) with sand & cement mortar including rounding off corners or chamfering of corners as directed & racking out joints of roughening of concrete surface including throating, nodding and drip course where necessary (Ground floor)				
	(ii)(c) 10 mm thick (4:1) - in Ground Floor	sqm	3.50	141.25	494.38
6	Neat Cement punning about 1.5 mm thick in wall dado, window, sill, floor, drain. etc. using cement @ 0.152kg/100sqm	sqm	3.50	27.12	94.92
7	Earth work in filling in foundation trenches or plinth with good earth, in layers not exceeding 150 mm. including watering and ramming etc. layer by layer complete. (Payment to be made on the basis of measurement of finished quantity of work)				
	(ii) With carried earth arranged by the contractor within a radius of 3 km. including cost of carried earth.	%Cum	0.90	40161.33	361.45

Rs 3879.17

SAY

Rs 3879.00

Rate per m. = Rs. 3879.00/-

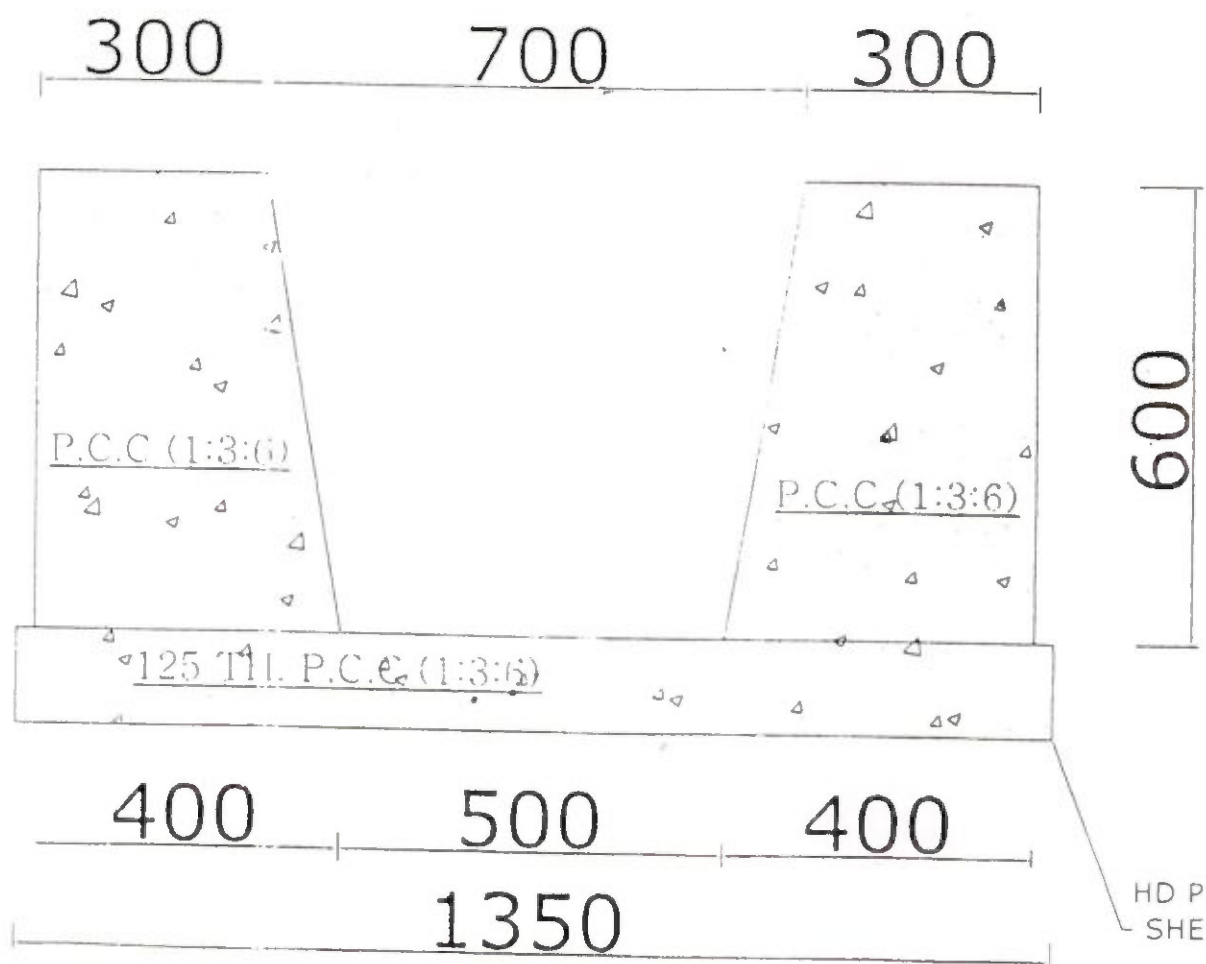
*Handwritten signature*  
14/3/18

*Handwritten signature*  
Vice - Chairman  
Haldibari Municipality

P-103




# TYPICAL CROSS SECTION OF P.C.C DRAIN




*Handwritten signature*  
14/3/18

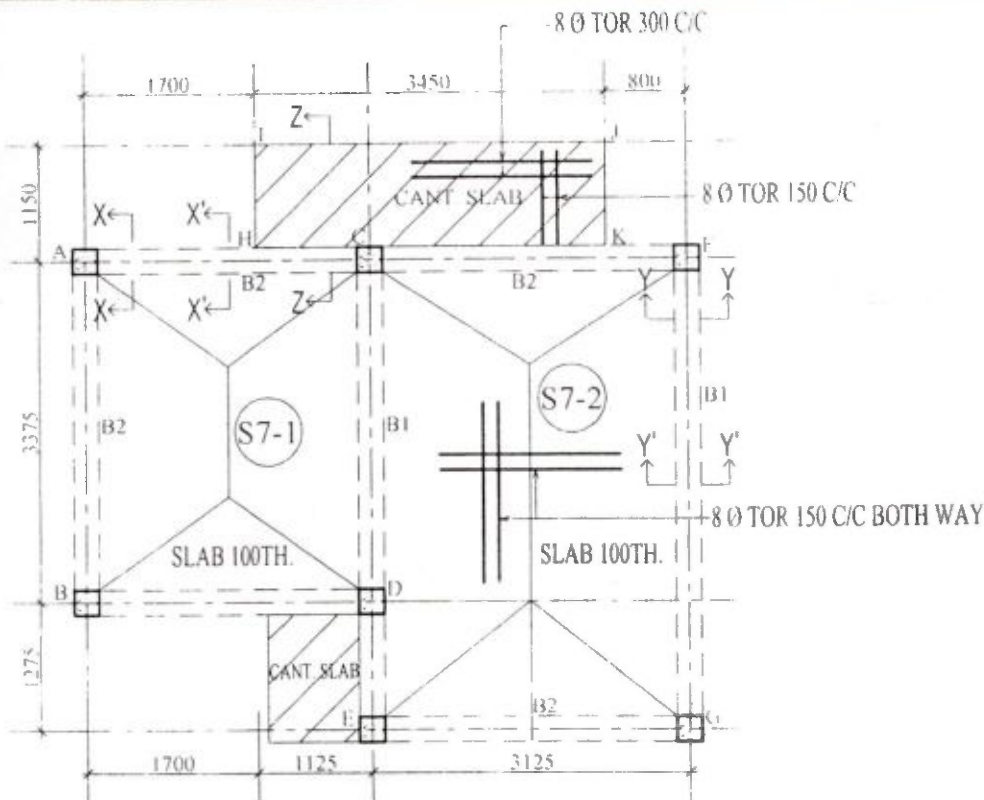
*Handwritten signature*  
Vice-Chairman  
Haldibari Municipality

HALDIBARI MUNICIPALITY					
PMAY (HFA-2017-2018)					
SL. NO	DESCRIPTION OF WORK	QUANTITY	UNIT	RATE PER UNIT (In Rs.)	TOTAL COST (Rs. In Crore)
1	DRAIN 500X600	1797.75	METER	3897.00	0.7006
4	ROADS 2.00 M width	1939.2	METER	3596.00	0.6973
Total =					1.3979

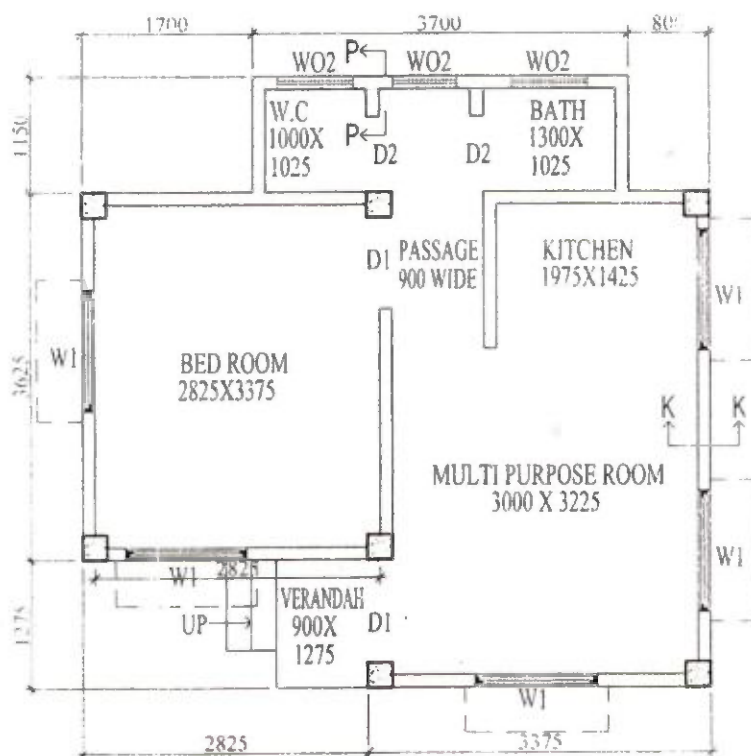
  
 Vice - Chairman  
 Haldibari Municipality

  
 14/2/18.

DOORS & WINDOWS SCHEDULE		
MARKING		DIMENSION
W1	5	1200X900
W02	-3	750X750
D1	-2	900X2100
D2	-1	750X2100



LAYOUT OF COLUMN, ROOF BEAM & ROOF SLAB



PLAN

# NOTES :-

- 1 ALL DIMENSIONS ARE IN MM.
- 2 ALL WINDOW OPENING (W1&W2) WILL BE PROVIDED WITH Z- BATTEN SHUTTER
- 3 ALL DOORS (D1&D2) - 25 TH Z BATTEN SHUTTER, SINGLE LEAF.
- 4 W02 - OPENING PROVIDED WITH R.C.C. JALI.
- 5 PLINTH HEIGHT - 450 M.M
- 6 CEILING HEIGHT - 2750 M.M.
- 7 ALL WALL 125 TH
- 8 ROOF SLAB, BEAM, COL. LINTEL ETC WITH REINFORCED CEMENT CONCRETE M20 & Fe - 415 GRADE.
9. FLOOR OF VERANDAH, WC., BATH & KITCHEN ROOM TO BE KEPT 15 MM. BELOW THE FLOOR L.E.V. OF ROOM & PASSAGE.
- 10 150 TH. LINTEL/WALL BEAM PROVIDED

PRADHAN MANTRI AWAS YOJANA  
HOUSING FOR ALL (URBAN)

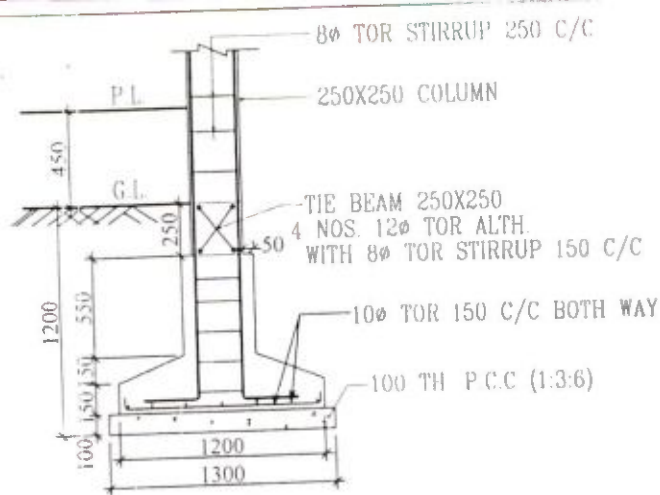
OFFICE OF THE EXECUTIVE ENGINEER  
MUNICIPAL ENGINEERING DIRECTORATE  
JALPAIGURI DIVISION  
GOVT. OF WEST BENGAL

DRAWN BY SHEET NO. - 1/2  
CHECKED BY  
SCALE 1:75

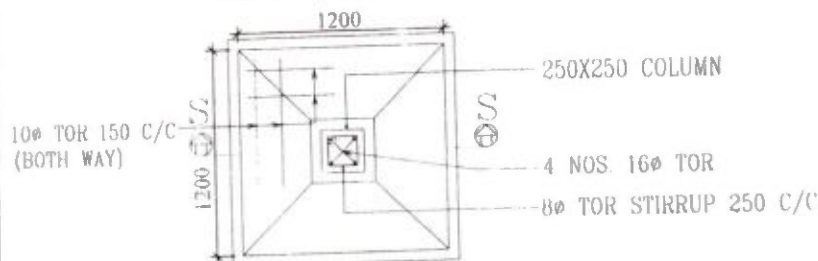
Vice - Chairman  
Haldibari Municipality

p-106



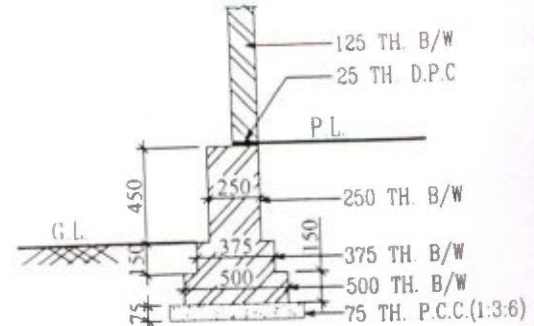


SEC. AT - S-S



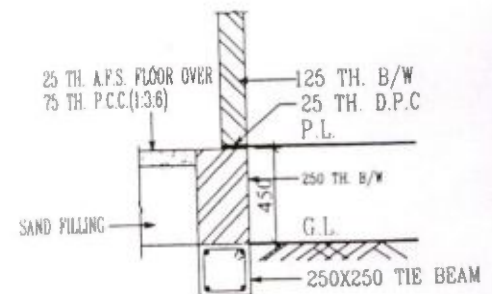
DETAIL OF COL.(ALL) FOOTING

SCALE : 1 : 50



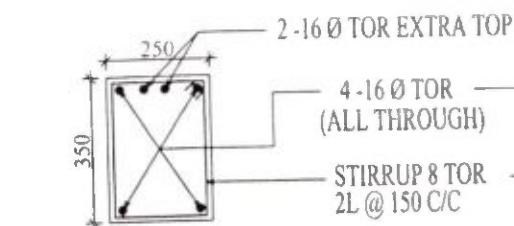
SECTION AT P-P

SCALE : 1 : 50

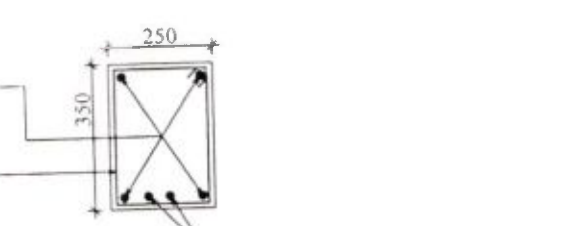


SECTION AT K-K

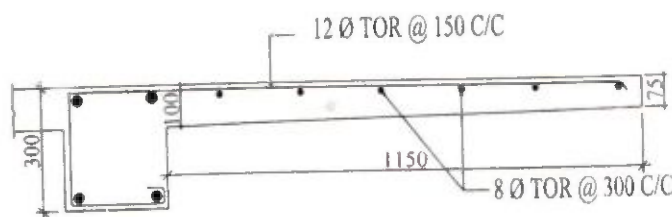
SCALE : 1 : 50



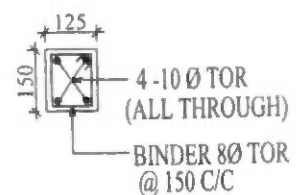
SECTION  
TYP. BEAM - (250X350)  
AT SUPPORT  
SCALE : 1:25



SECTION  
TYP. BEAM - (250X350)  
AT MID SPAN  
SCALE : 1:25



SEC. AT - Z-Z  
TYP. BEAM - B2(250X300)  
SEC. OF CANTILEVE  
SCALE : 1:25



DET. OF LINTEL  
/ WALL BEAM  
SCALE : 1 : 50

*Signature*  
14/3/18

P-100

*Signature*  
Vice - Chairman  
Haldibari Municipality

P-107

SHEET NO. -  
IAN MANTRI AWAS YOJANA  
OUSING FOR ALL (URBAN)  
OF THE EXECUTIVE ENGINEER  
NICIPAL ENGINEERING DIRECTORATE  
JALPAIGURI DIVISION  
GOVT. OF WEST BENGAL

**DETAILED ESTIMATE FOR THE CONSTRUCTION OF SINGLE UNIT DWELLING**  
**Pradhan Mantri Awas Yojana Housing For All ( Urban )**  
**Total Covered Area - 32.20 sqm ( With Electrical Works)**

Reference Schedule of Rates : PWD( W.B. ), Schedule of Rates Building & Sanitary wef - 01.12.2015 & upto 4 th Corrigenda ( Jalpaiguri, Alipurduar, Plains of Siliguri Sub divn.& Area of Haldibari P.S.)  
 Floor Area- 27.56 sqm

Sl. No.	Description of items	Qty	Unit.	Rate (Rs.)	Amount( Rs.)
1	SOR,PWD,P-1, I- 2 a				
	Earth work in excavation of foundation trenches or drains in all sorts (including mixed soil but excluding laterite or sandstone) including removing spreading or stacking the spoils within a lead of 75m as directed. The item includes necessary trimming the sides of trenches, levelling, dressing, and ramming the bottom bailing out water as required complete.				
	A Depth of excavation not exceeding 1500mm	12.770	%Cum.	12047.00	1538.40
2	SOR,PWD,P-1, I- 3 a				
	Earthwork in filling in foundation trenches or Plinth with good earth in layers not exceeding 150mm, including watering and ramming etc. by layer complete				
	(a) With earth obtained fr om excavation of Foundation				
	Total E/ w in excavation-pcc in fdn -b/w upto gl (12.77-4.19)	12.770	%Cum.	7831.00	1000.02
3	SOR,PWD,P-45, I- 13				
	Supplying & Laying Polythene Sheet (150 gm /sqm.)over Damp Proof course or below flooring or roof terracingor in foundation or in foundation trenches.	47.47	Sqm	25.00	1186.75
4	SOR,PWD,P-25, I- 10 II(a)				
	Cement concrete with (30 mm down) graded Shingles excluding shuttering.				
	N.B. Variety				
	(A) 6:3:1) proportion.				
	(i) ground floor.	3.72	Cum.	3835.00	14266.20
5	SOR,PWD,P-45, I- 12				
	25 mm. thick damp proof with cement concrete (1:1.5:3) (with graded stone aggregate 10 mm. normal size) and paintingthe top surface with a coat of bitumen using 1.7 kg. per sq.m. including heating the bitumen and cost and carriage of all materials complete.	3.82	Sqm	307.00	1172.74
6	SOR,PWD,P-29, I- 22 a & b				
	Brick work with 1st class bricks in cement mortar (6:1)	5.09	Cum.	5233.00	26635.97
	a) in foundation and plinth(from gl to pl)				
7	SOR,PWD,P-31, I- 29				
	125mm thick brick work with 1st class bricks in cement mortar (4:1) th H.B nettin in every third layer)				
	a) in ground floor.	69.73	Sqm	724.00	50484.52

*[Signature]*  
 14/2/18

P-101

*[Signature]*  
 14/2/2018  
 Vice - Chairman  
 Haldibari Municipality

P-108



8	SOR,PWD,P-14, I- 7 (ii)				
	Ordinary cement concrete (mix 1:1.5:3) With graded stone chips (20mm nominal size excluding shuttering and reinforcement if any in ground floor				
	( A) River bazree.				
	In ground floor.	10.71	Cum.	5535.00	59279.85
	SOR,PWD,P-27, I- 15 (a)				
9	Reinforcements of reinforced cement concrete work in all sorts of structures including distribution bars, stirrups etc, including supply of rods, initial straightening and removal of loose rusts (if necessary), cutting to requisite length, hooking and bending to correct shape, placing in proper position and binding with 16 gauge black annealed wire at every inter-sections, complete as per drawing and direction (a) for work in foundation, basement and upto roof of ground floor/upto 4m. Steel/Mild steel.				
	(i) Ground floor.				
	1.25% of RCC	1.059	MT.	58589.00	62045.75
10	SOR,PWD,P-26, I- 12				
	Hire and labour charges for shuttering with centering and necessary staging upto 4m using approved stout props and thick hard wood planks of approved thickness with required bracing for concrete slabs, beams, columns, lintels curved or straight including fitting fixing and striking out after completion of work (upto roof of ground floor)				
	f) 25mm to 30mm, shuttering without staging in foundation and plinth	18.9	Sqm	221.00	4176.90
	(a) 25mm to 30mm thick wooden shutters as per direction and decision of E.I.C.				
	A) Ground floor.	81.15	Sqm	351.00	28483.65
11	Plaster ( to wall floor ceiling etc) with sand and cement mortar including rounding off or chamfering corners as directed and taking out joints or roughening of concrete surface including throating nosing and drip course where necessary (ground floor)				
	SOR,PWD,P-151, I- 2(i) (b)				
	a) with (6:1) cement 20mm Thick (Insidel)	118.57	Sqm	171.00	20275.47
	1) Gr. Floor.				
	SOR,PWD,P-151, I- 2(i) (c)				
	a) with (6:1) cement 15mm Thick (Outside)				
	1) Gr. Floor.	79.54	Sqm	148.00	11771.92
	SOR,PWD,P-151, I- 2(i) (c)				
	b)Inside (4:1) cement mortar, 10 mm thick Ceiling plaster.				
	i) Gr floor.	37.51	Sqm	135.00	5063.85

*H. K. M.*  
14/3/18.

P-102

*S. K. M.*  
14/3/2018  
Vice - Chairman  
Haldibari Municipality

P-109



12	SOR,PWD,P-152, I- 8				
	Neat cement punning about 1.5 mm thick in wall, dado, window, sills, floor, drain etc. Note-Cement 0.152 cum. Per 100 sq. m.	30.57	Sqm	39.00	1192.23
13	SOR,PWD,P-40, I- 3				
	Artificial stone in floor, dado, staircase etc. With cement concrete (1:2:4) with stone chips laid in panels as directed with topping made with ordinary or white cement (as necessary) and marbel dust in proportion (2:1) including smooth finishing and rounding off corners and application of cement slurry @ 1.75 kg/sqm all complete including and materials and labours. In ground floor 3mm thick topping.				
	ii) 25mm thick				
	b) Ground floor.	28.26	Sqm	303.00	8562.78
	SOR,PWD,P-90, I-18				
14	M.S clamp for fixing door window frame made of flat bent bar and bifurcated, fixed in cement concrete mortar with stone chips (4:2:1) Fitted and fixed complete. As per drawing.				
	40mmx6mm 125 mm length.	44	Each	22.00	968.00
	SOR,PWD,P-85, I-1				
15	Wood work in door and window frame and fixed complete including a protective coat of painting at the contact surface of the frame. Sal : Local				
	i)In ground floor	0.228	Cum.	40549.00	9245.17
16	SOR,PWD,P-105, I-84				
	Panel shutters of door and window, as per design (each panel consisting of single plankwithout joint), including fitting and fixing thesame in position but excluding the cost ofhinge and other fittings.				
	iv) 25mm thick shutters with 12mm thick panel of size 30 to 45 Cm.				
	(c) Other Local Wood.	11.04	Sqm	1436.00	15853.44
17	SOR,PWD,P-91, I-20(iv)				
	Iron butt hinge of approved quality fitted and fixed with steel screw (bearing ISI mark.)				
	a) 75 mm x 47 mm x 1.70 mm	36.00	Each	34.00	1224.00
18	SOR,PWD,P-93, I-20(iv)				
	Iron socket bolt of approved quality fitted and fixed complete.				
	(b) 100mm long x 10mm dia bolt. (window)	10.00	Each	45.00	450.00
	(c) 150mm long x 10mm dia bolt.(door)	8.00	Each	71.00	568.00
19	SOR,PWD,P-105, I-3(b)				
	White washing including cleaning and smoothening surface thoroughly.				
	Total inside Plaster area	156.070	%Sqm	1887.00	2945.04

*[Signature]*  
14/3/18

P-103

*[Signature]*  
Vice - Chairman  
Haldibari Municipality

P-110

20	SOR,PWD,P-105, I-4(ii)(a)				
	Colour washing with "ELLA" with a coat of white wash priming including cleaning and smoothening surface thoroughly :	79.540	%Sqm	1514.00	1204.24
	Out side plaster area				
	SOR,PWD,P-162, I-7 (a.b).				
21	Priming one coat on timber, plastered surface with synthetic enamel/oil bound primer of approved quality including smoothening surface by sand papering etc.	31.20	Sqm	41.00	1279.20
21	Priming one coat on Steel or other metal surface with synthetic enamel/oil bound primer of approved quality including smoothening surface by sand papering etc.	3.93	Sqm	31.00	121.83
	SOR,PWD,P-162, I-8				
22	Painting with best quality synthetic enamel paint of approved make and brand including smoothening surface by sand papering etc. Including using approved putty etc. on the surface, if necessary :				
	A) On timber or plastered surface.(with super gloss)				
	Two coats (with any shade except white.)	31.20	Sqm	89	2776.80
	B) On steel or other metal surface (with super gloss hi-gloss.				
	Two coats (with any shade except white.)	3.93	Sqm	86	337.98
23	SOR,PWD,P-93, I-27(c)				
	Iron hasp bolt of approved quality fitted and fixed complete (Oxidised) with 16mm dia rod with central bolt and round fittings.				
	c) 300 mm long.	2	Each	193	386.00
	SOR,PWD,P-32, I-38(b)				
24	Precast pierced concrete jally work as per design and manufacturer's specification including moulding etc. with stone chips and necessary reinforcement shuttering complete including fitting, fixing in position in all floors.				
	(b) 37.5 mm thick panels	1.69	Sqm	351	593.19
	(Cement and steel required for item will not be issued by Deptt.)				
25	SOR,PWD,P-173, I-21				
	Supplying, fitting & fixing UPVC pipes A type and fittings conforming to IS:13592-1992 with all necessary clamps nails, including making holes in walls, floor etc cutting trenches in any soil through masonry concrete structures etc if necessary and mending good damages including joining with jointing materials (Spun Yarn, Valamoid/Bitumen/M-Seal etc) complete.				
	UPVC PIPE 110 mm dia	3	Mtr	291	873.00
	UPVC Bend 87.5 degree 110 mm dia	2	Each	162	324.00
	UPVC Shoe 110 mm dia	1	Each	128	128.00
	SOR,PWD,P-76, I-10				

*Handwritten signature*  
14/3/18

P-104

*Handwritten signature*  
14/3/18  
Vice - Chairman  
Haldibari Municipality

P-111



26	(a) M.S.or W.I. Ornamental grill of approved design joints continuously welded with M.S,W.I. Flats and bars of windows, railing etc.fitted and fixed with necessary screws and lugs in ground floor.				
	3.937 Sqm @12 Kg/ sqm	0.4725	Qtl	8381	3960.02
27	SOR,PWD, (Sanitary)P-65, I-1(iii)				
	Supplying, fitting and fixing Shallow water closet Indian pattern (I.P.W.C.)of approved make in white vitreous chinaware in position (excluding cost of concrete for fixing).				
	(iii) 450 mm long	1	Each	1062	1062.00
	SOR,PWD, (Sanitary)P-66, I-9				
28	Supplying, fitting and fixing Foot rest for water closet of size 275 mm X 125mm with(a) Artificial stone (4:2:1) with 6 mm stone chips and chequered including adding colour as necessary.	1	Pair	70	70.00
29	Supplying,fitting and fixing cast iron 'P' or 'S' trap conforming to I.S. 3989 /1970 and 1729 / 1964 including lead caulked joints and painting two coats to the exposed surface. (Painting to be paid seperately).	1	Each	923	923.00
30	Supplying, fitting and fixing C.I. square jalli.				
	(i) 150 mm	1	Each	100	100.00
31	Construction of 2 circular leach pit of inside diameter 1000 mm. & a depth of 1000 mm. With a layer of 250 mm. Thick brick work with cement mortar (6:1) & honeycombed brick wall (4:1) at every alternate layer upto a height of 925 mm. From bottom and then 125 mm. thick brick wall (4:1) for a height of 300 mm. and covered with 75m. RCC slab (4:2:1) with 8mm tor steel @ 150 mm. centre to centre both ways including plusterling and neat cement punning on top of the slab and making hooking arrangment on slab for lifting of the slab if require as well as jointing the connection with the inspection pit (450 x 450) covered with 50mm thick RCC slab (4:2:1) with stone chips and necessary reinforcement and connected with 100 mm dia PVC pipe laid over rammed earth and then covered the pipe properly with powder earth including supplying fitting fixing fibre glass pan P-tap & polythene pipe as per requirement to connect with the inspection pit complete with all respect as per direction of EIC.(ANNEXURE-II)	1	Each	7544	7544.00

350073.91

Add for Electrical Works (ANNEXURE - 1 )

17858.00

Total Amount

367931.91

Estimated Value

367932.00

Total Estimated Cost Rs. Three Lakh Sixty Seven Thousand Nine Hundred Thirty Two only.

*[Signature]*  
14/3/18

P-105

*[Signature]*  
Vice - Chairman  
Haldibari Municipality

P-112



**Cost Estimate for 2 Nos Leach Pit for single unit Dwelling Unit**  
**P.W.D Schedule of Rates effect from 1st July 2014**

**(ANNEXURE-II)**

Sl No	Description of Items	Quantity	Unit	Rate	Amount
1	Earth work in excavation of foundation trenches or drains in all sorts of soil (including mixed soil but excluding or stacking the spoils within a lead of 75 m. as directed. The item includes necessary trimming the sides of trenches leveling dressing and ramming the bttom boiling out water aqs required complete . Depth of exavation not existing 1500mm <b>P.No-1, I-2(a)</b>	2.500	%Cu.M	12047.00	301.18
2	Cement concrete with graded jhama Khoa ballast (30 mm size) excluding shuttering. In ground floor and foundation (a) 6:3:1 proportion.	0.050	Cu.M	5803.06	290.15
3	Brick work with 1st class bricks in cement mortar (6 :1). a) In foundation & Plinth <b>P.no-29, I-21(a)</b>	0.010	Cu.M	5719.00	57.19
4	125 mm. thick brick work with 1st class bricks in cement mortar (4 : 1) G.Floor <b>P.no-31, I-29</b>	3.000	SqM	714.00	2,142.00
5	Controlled Cement concrete with well graded stone chips (20 - mm nominal size) excluding shuttering and reinforcement with complete design of concrete as per I : 456 and relevant special publications submission of job mix formula after preliminary mix design after testing of concrete cubes as per direction of Engineer-in charge Consumption of cement will not be less than 300 Kg of cement -with Super plasticiser per cubic meter of controlled concrete but actual consumption will be determined on- the basis of preliminary test and job mix formula. -I n ground floor and foundation. [Using concrete mixture] M 20 Grade <b>P.no-32 I-6(a)</b>	0.145	Cu.M	6871.54	996.37
6	Reinforcemnet for reinforced concrete work in all sorts of structures incl. Distribution bars, stirrups, binder etc. incl. supply of rods, initial straightening & removal of loose rust (if necessary), cutting to requisite length, hooking etc <b>P.no-27, I-15(a)(i)</b>	0.010	M.T	68508.00	685.08
7	Supplying, fitting and fixing UPVC down pipes A type and fittings conforming to IS 13592-1992 with necessary clamps nails including making holes in walls, etc. and cutting trenches in any soil, through masonry concrete structure etc. if necessary and mending good damages including jointing with jointing materials ( Spun yarn, valamoid / bitumen / M. seal etc.) complete.				
	i) UPVC Pipe 110 mm dia <b>P.no-173, I-21(A)(ii)</b>	4.000	Mtr	291.00	1,164.00
	ii) UPVC Bend 87.5 degree 110 mm dia <b>P.no-174, I-21(B)C(ii)</b>	2.000	Each	162.00	324.00
8	Jaffri brick work 125 mm. thick with 1st class bricks in cement mortar (4:1) including 12 mm. thick cement plaster (4:1) in all faces in ground floor <b>.P.no-32, I-35</b>	2.000	SqM	792.00	1,584.00
<b>Cost of 2 no leach pit</b>					<b>7,543.97</b>
<b>Total=</b>					<b>7,544.00</b>

*Sharma*  
14/3/18.

*14/3/2018*  
Vice - Chairman  
Haldibari Municipality

ESTIMATE FOR ELECTRICAL WORKS FOR ONE DWELLING UNIT UNDER Awaz Yojana Housing For All (Urban)					Pradhan Mantri
(ANNEXURE-I)					
Sl.No.	Item of works	Unit	Rate	Quantity	Amount (Rs.)
1	Supplying & fitting polythene pipe complete with fittings as necessary. Under ceiling /beam/bound with 22SWG GI wire inclusive S & Drawing 1x18 SWG GI wire as fish wire inside the pipe & fittings and providing 55 mm dia disc of MS sheet (20SWG) having colour paint at one face first ended at the load point end of the polythene pipe with fish wire (synchronizing with roof/beam casting work of building construction) <u>19 mm dia 3 mm thick polythene pipe</u>	RM	39.00	25.00	975.00
2	Powerckt wiring supplying and drawing 1 ; 1KV grade single core stranded FR PVC insulated & unseathed single core stranded Copper wire (Finolex make) 2 x 2.5 sqmm (PH & N) + 1x1.5 sqmm (ECC) per laid polythene pipe and by the prelaid GI fish wire & making necessary connections as required.	RM	76.00	50.00	3800.00
3	Concealed Distribution wiring in in 2x1.5 sqmm single core standard *FR* insulated and unseathed cop per wire Finolex make & 1x1.5 sq mm single core stranded PVC insulated and unseathed cop per (Finolex make) wire used as ECC in 19 mm bore 3 mm thk. polythene pipe complete with all accessories embedded in wall smooth run to light / fan/call bell point with pino key type switchb (6 Amps) (Anchor make) fixed on sheet metal (16 SWG) Switch Board with bakelite/ perspex (wall maching colour) Top cover (3 mm thick) flushed in wall including mending all good damages to original finish Average per point 6.00 mt.	points	828.00	10.00	8280.00
4	Delstribution concealed wiring with 2x1.5 sq mm (PH & N ) single core stranded FR PVC insulated & unseathed single core strtranded 1.1 KV grade Copper Wire (finolex) & 1x1.5 sq mm (ECC) single core stranded (PH & N ) 1.1 KV grade cu wire (finolex) & 1 x 1.5 sq mm single core stranded PVC insulated & unseathed cu wire (finolex) used as ECC in 19 mm bore, 3 mm thick polythene pipe complete with all accessories embedded in wall 250 volt 5 amp 3 pin plug point including S & F 250 Volt 5 amp 3 pin flush type plug socket & piano key type swich (Anchor make) on existing switch board as mentioned sl. no.3	points	76.00	2.00	152.00
5	Supplying & drawing 1.1 KV grade single core srtanded FR PVC insulated & unseathed single core sranded cu Wire 3x2.5 sq mm (finolex make) in the prelaid polythene pipe & by the prelaid GI fishwire & making necessary connection as required (CESC supply to consumer DP near to CESC & inside the room another DP near CESC & inside the room another DP of dwelling units)	RM	86.00	15.00	1290.00
6	Supplying Delivery & instalation on wall of 30/32 amp DP MCBof Havel's make with enclosed box along with all its necessary 1 connection complete.(Anchor)	nos	808.00	2	1616.00
7	Earthing in soft soil with 50 mm dia GI pipe (TATA make Medium ) 3.64 mm th. X 3.04 Mtr long and 1 x 4 SWG GI ( hot dip) wire (4 m long) 13 mmdia x 80 mm long GI bolts, double nuts, double washer including S & F 15 mm dia GI protection (1 mtr long) to be filled with bitumen partlyunder the ground level & partly above GL driven to an average depth of 3.65 m below the GL & restoring surface duly rammed.	each	1715.00	1	1715.00
8	Connecting the equipment to earth BUSbar inclusive S&F 10 SWG (Hot Dip) GI wire on wall /floor with a staples buried inside wall /floor as required & making connection to equipments with bolt, nut, washer, cable lugs etc. as required & mending good damages.	M	6.00	5	30.00
				TOTAL	17858.00
Rupees Seventeen Thousand Eight Hundred Fifty Eight Only					17858.00

*H. K. K. M.*  
14/2/18.

P-114

*S. S. S. S.*  
14/2/2018  
Vice - Chairman  
Haldibari Municipality



**AIP Tables****Annexure 6**

(Para 8.6 &amp; Para 14.4 of the Guidelines)

**Summary Sheet for Annual Implementation Plan (AIP) for the Year 2017-18**

<b>District:</b>	<b>Coochbehar</b>					
<b>Name of the ULB:</b>	<b>Haldibari</b>					
<b>Admissible Component</b>	<b>Target for the Year 2015-16</b>	<b>Achievement for the Year 2015-16</b>	<b>Target for the Year 2016-17</b>	<b>Achievement for the Year 2016-17</b>	<b>Target for the Year 2017-18</b>	<b>Remaining Target as per HFAP</b>
<b>A. Beneficiary Led Construction</b>						
• New Houses	379	379	0	0	379	1894
• Enhancement	Nil	Nil	Nil	Nil	Nil	Nil
• Sub Total (A)	379	379	0	0	379	1894
<b>B. In-situ Slum Rehabilitation with participation of Private Sector</b>						
• Number of Slums	Nil	Nil	Nil	Nil	Nil	Nil
• Number of Households (B)	Nil	Nil	Nil	Nil	Nil	Nil
<b>C. Affordable Housing in Partnership (EWS Category) (C)</b>	Nil	Nil	Nil	Nil	Nil	Nil
<b>D. Credit Linked Subsidy</b>						
• EWS Households	Nil	Nil	Nil	Nil	Nil	Nil
• LIG Households	Nil	Nil	Nil	Nil	Nil	Nil
• Sub Total (D)	Nil	Nil	Nil	Nil	Nil	Nil
<b>E. TOTAL (A+B+C+D)</b>	<b>379</b>	<b>379</b>	<b>0</b>	<b>0</b>	<b>379</b>	<b>1894</b>




**III. Affordable Housing in Partnership with Public & Private Sectors**

Year *	<b>Affordable Housing in Participation with Public &amp; Private Sectors</b>					
	No. of Projects	No. of Beneficiaries	Resource Mobilisation (Rs. in Crore)			
			Total Project Cost (AHP)	Central Share	State Share	ULB Share (if applicable)
2015-16	Nil	Nil	Nil	Nil	Nil	Nil
2016-17	Nil	Nil	Nil	Nil	Nil	Nil
2017-18	Nil	Nil	Nil	Nil	Nil	Nil
2018-19						
2019-20						
2020-21						
2021-22						
Total	Nil	Nil	Nil	Nil	Nil	Nil

#### IV. Affordable Housing for Weaker Section through Credit Linked Subsidy

Year *	No. of Slums	Affordable Housing through Credit Linked Subsidy					
		No. of Beneficiaries availed Loan		Resource Mobilisation (Rs in Crores)		Estimated Interest Subsidy Availed	
		EWS	LIG	EWS	LIG	EWS	LIG
2015-16	New Housing	Nil	Nil	Nil	Nil	Nil	Nil
	Enhancement (Existing House)	Nil	Nil	Nil	Nil	Nil	Nil
2016-17	New Housing	Nil	Nil	Nil	Nil	Nil	Nil
	Enhancement (Existing House)	Nil	Nil	Nil	Nil	Nil	Nil
2017-18	New Housing	Nil	Nil	Nil	Nil	Nil	Nil
	Enhancement (Existing House)	Nil	Nil	Nil	Nil	Nil	Nil
2018-19	New Housing						
	Enhancement (Existing House)						
2019-20	New Housing						
	Enhancement (Existing House)						
2020-21	New Housing						
	Enhancement (Existing House)						
2021-22	New Housing						
	Enhancement (Existing House)						
Total		Nil	Nil	Nil	Nil	Nil	Nil

  
 Signature of the  
 Mayor/ Chairperson/  
 Municipal Commissioner  
 Vice - Chairman  
 Haldibari Municipality

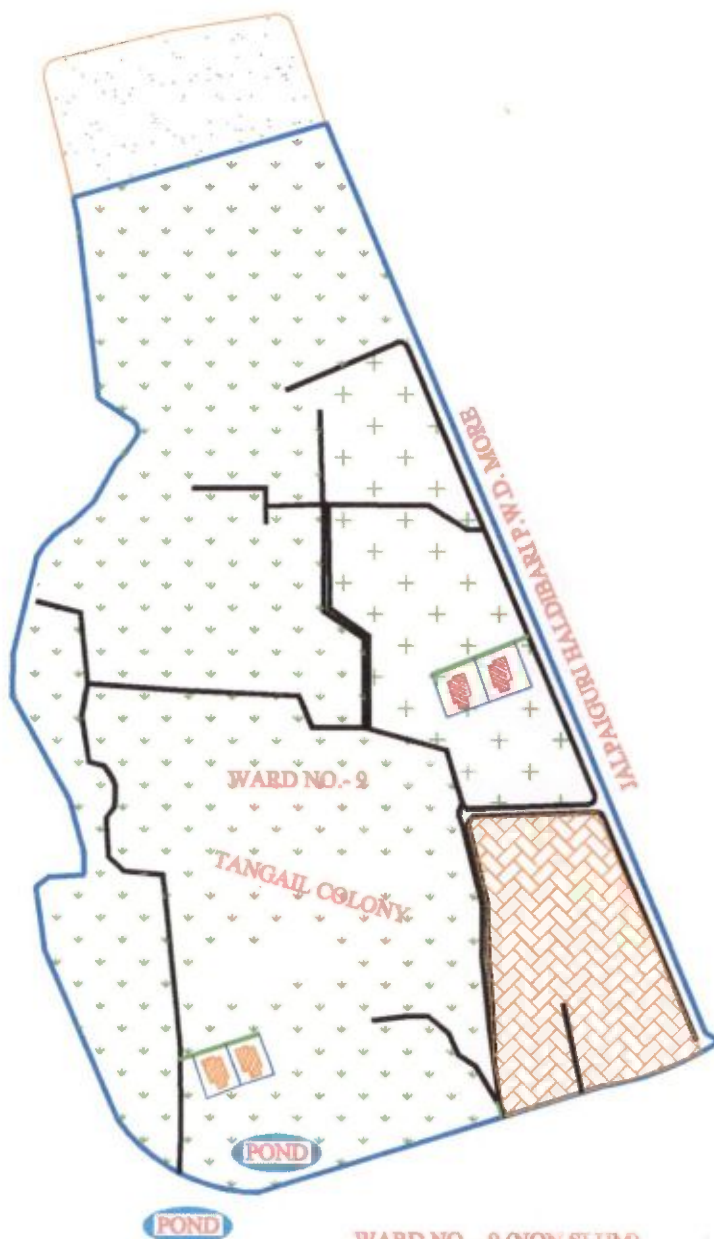
Signature  
 (Director, SUDA)

SLUM

&

NON SLUM MAP

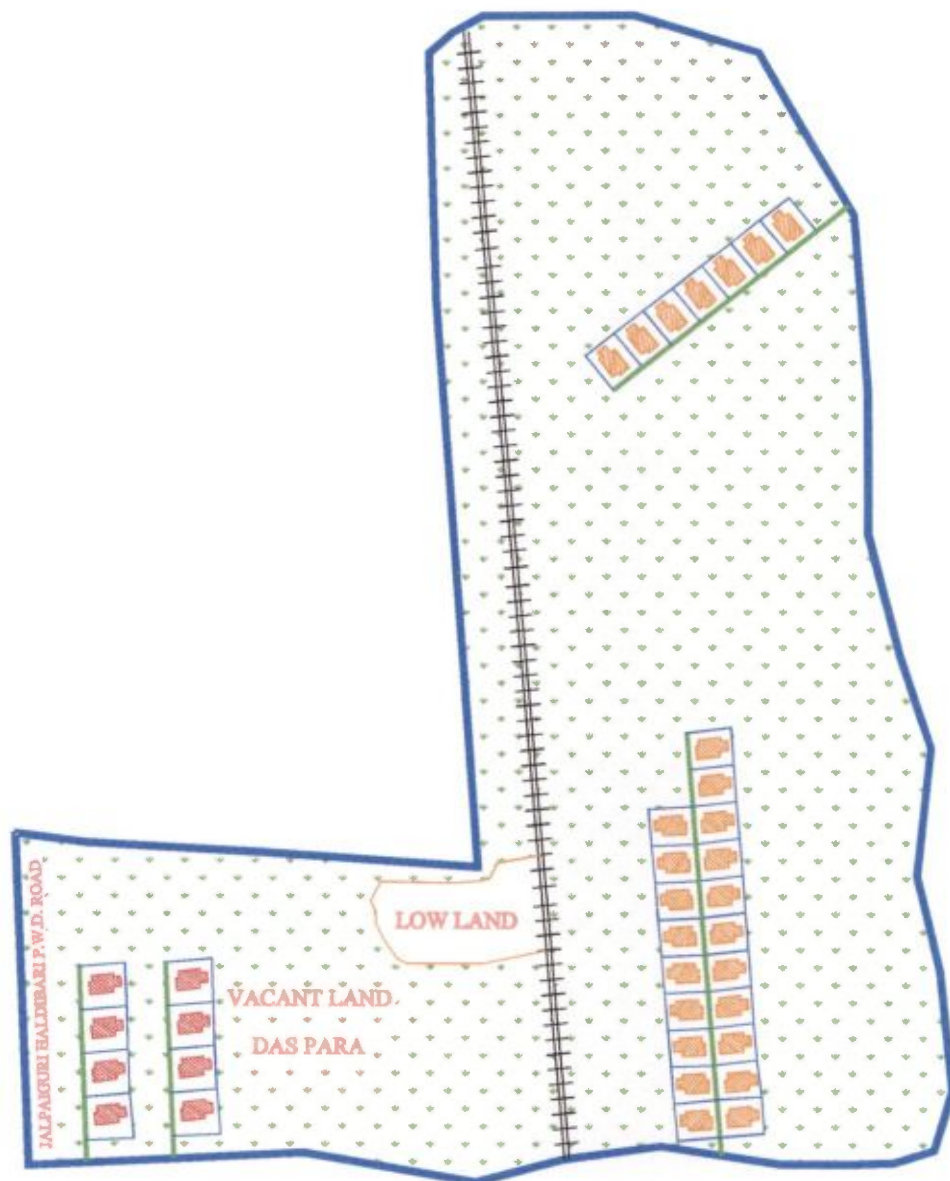




WARD NO. - 9 (NON SLUM)

PROPOSED LAND USE			
AREA OF SLUM :			
POPULATION :			
CLINT : HALDIBARI MUNICIPALITY			
LEGEND			
ITEMS	SEMI PUCCA	KUCHHA	QTY.
	SYMBOL	SYMBOL	
DWELLING HOUSE (NOS.)			4
CONCRETE ROAD (M.)			
DRAINAGE (M.)			

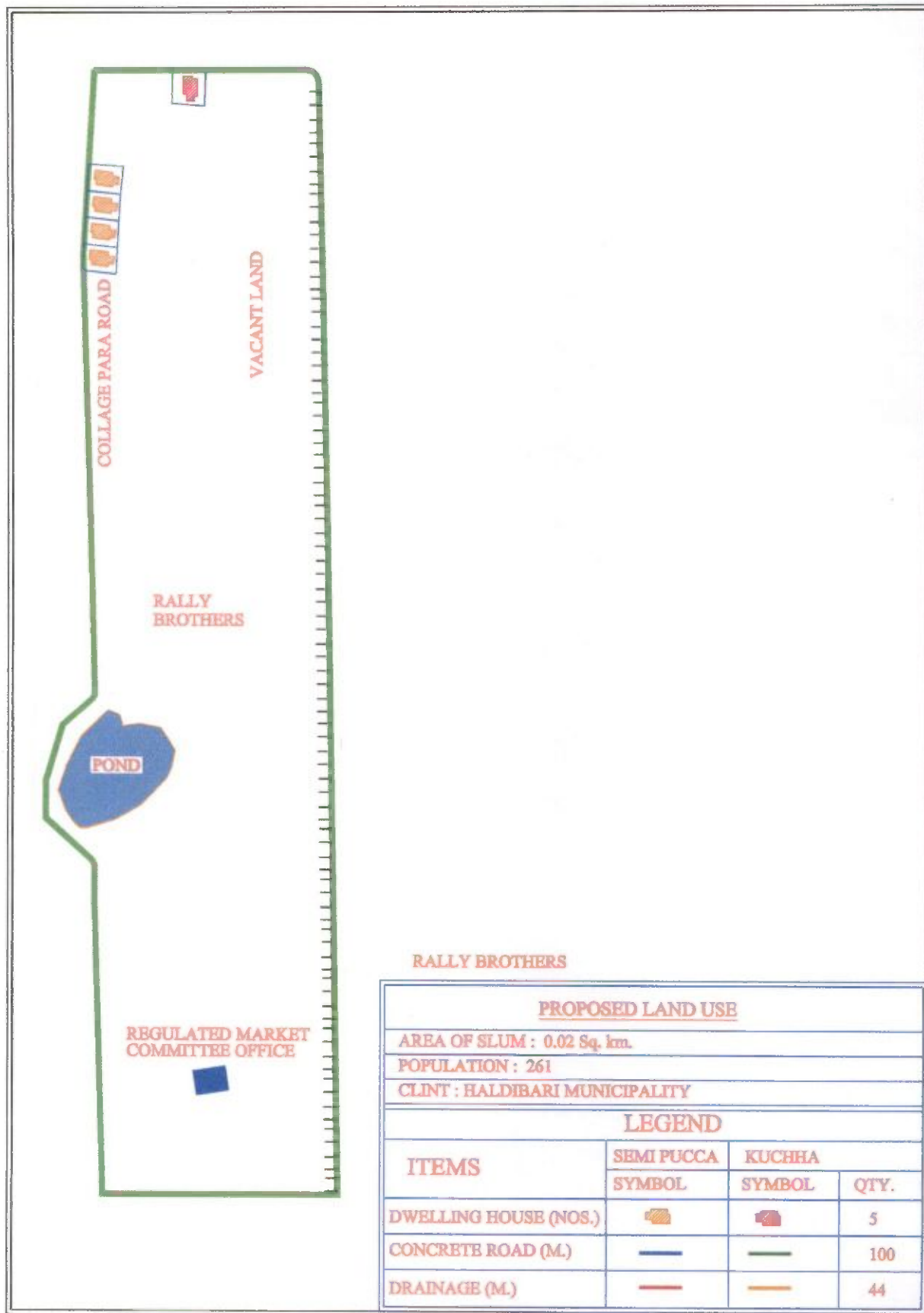
Vice - Chairman  
 Haldibari Municipality



DAS PARA

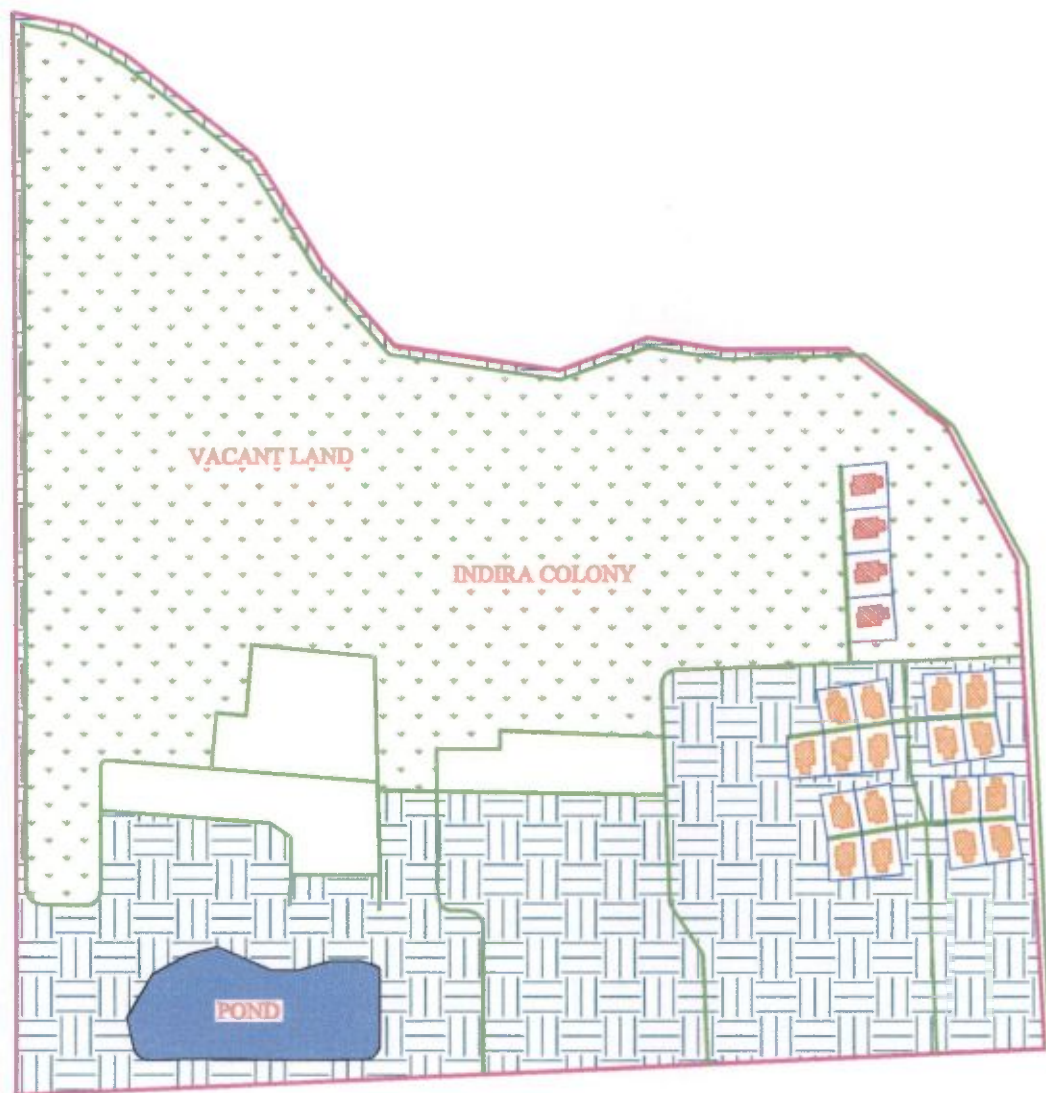
PROPOSED LAND USE			
AREA OF SLUM : 0.17 Sq. km.			
POPULATION : 470			
CLINT : HALDIBARI MUNICIPALITY			
LEGEND			
ITEMS	SEMI PUCCA	KUCHHA	QTY.
	SYMBOL	SYMBOL	
DWELLING HOUSE (NOS.)			35
CONCRETE ROAD (M.)			61
DRAINAGE (M.)			90

14/3/2018  
 Vice - Chairman  
 Haldibari Municipality



14/3/2018  
 Vice - Chairman  
 Haldibari Municipality





#### INDIRA COLONY

#### PROPOSED LAND USE

AREA OF SLUM : 0.38 Sq. km.

POPULATION : 432

CLINT : HALDIBARI MUNICIPALITY

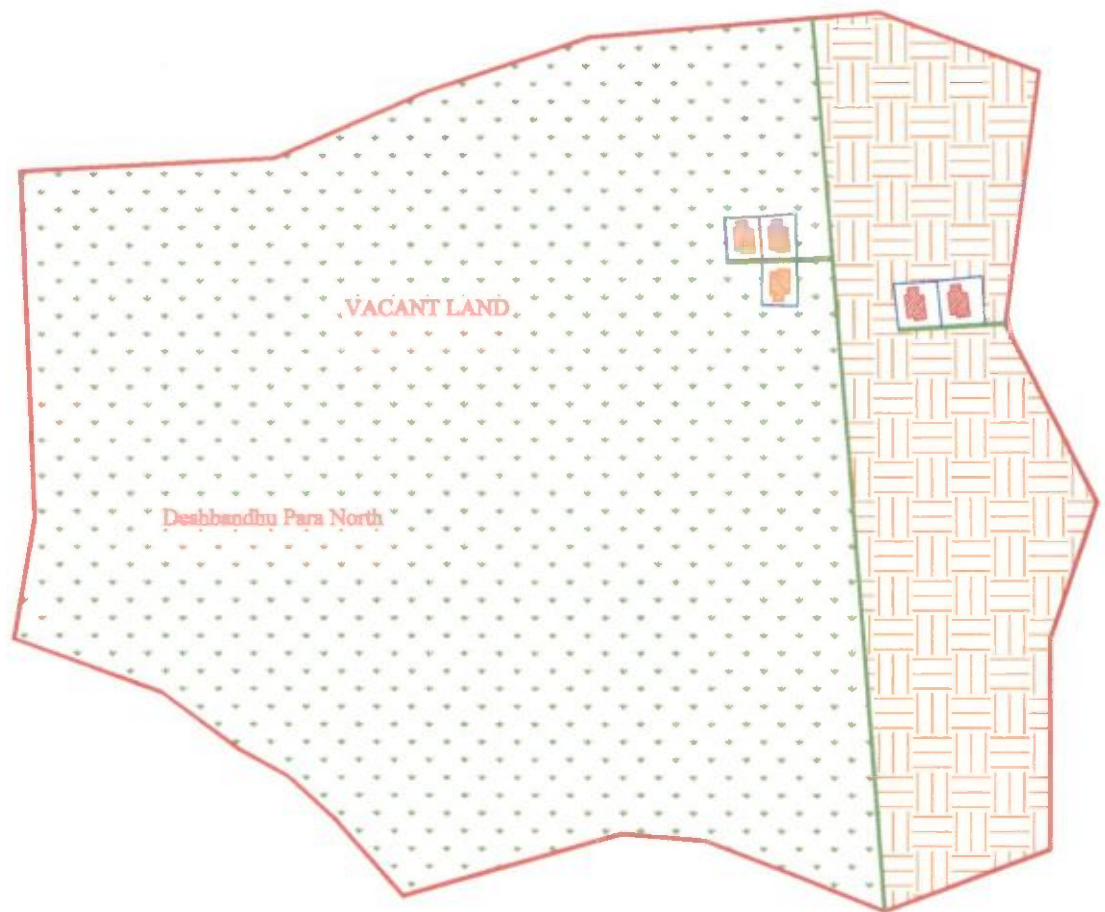
#### LEGEND

ITEMS	SEMI PUCCA	KUCHHA	QTY.
	SYMBOL	SYMBOL	
DWELLING HOUSE (NOS.)			21
CONCRETE ROAD (M.)			75
DRAINAGE (M.)			35







*Signature*  
14/3/2018

Vice - Chairman  
Haldibari Municipality

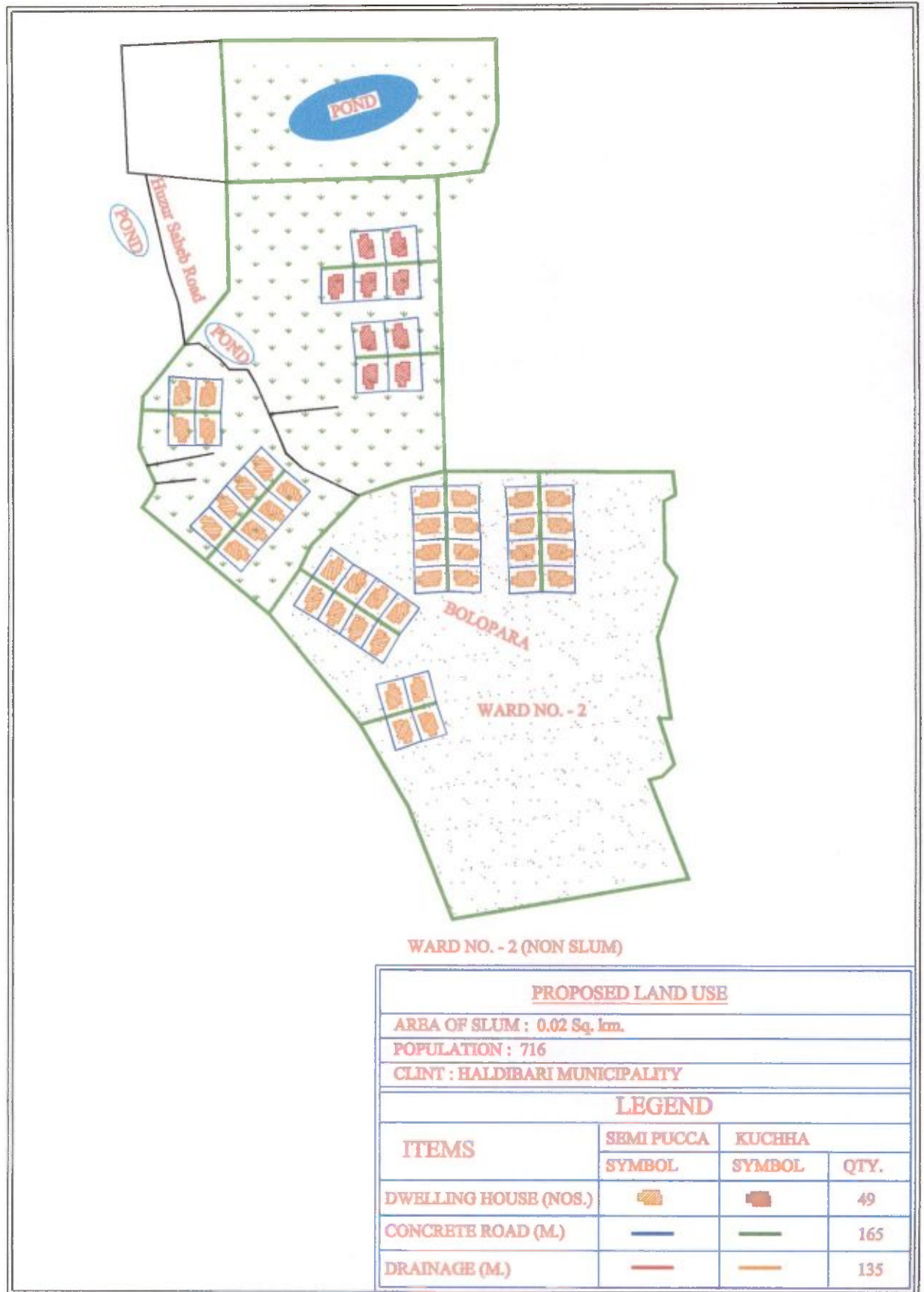
1-123



#### DESHBANDHU PARA NORTH

PROPOSED LAND USE			
AREA OF SLUM : 0.02 Sq. km.			
POPULATION : 134			
CLINT : HALDIBARI MUNICIPALITY			
LEGEND			
ITEMS	SEMI PUCCA	KUCHHA	
	SYMBOL	SYMBOL	QTY.
DWELLING HOUSE (NOS.)			5
CONCRETE ROAD (M.)			90
DRAINAGE (M.)			100

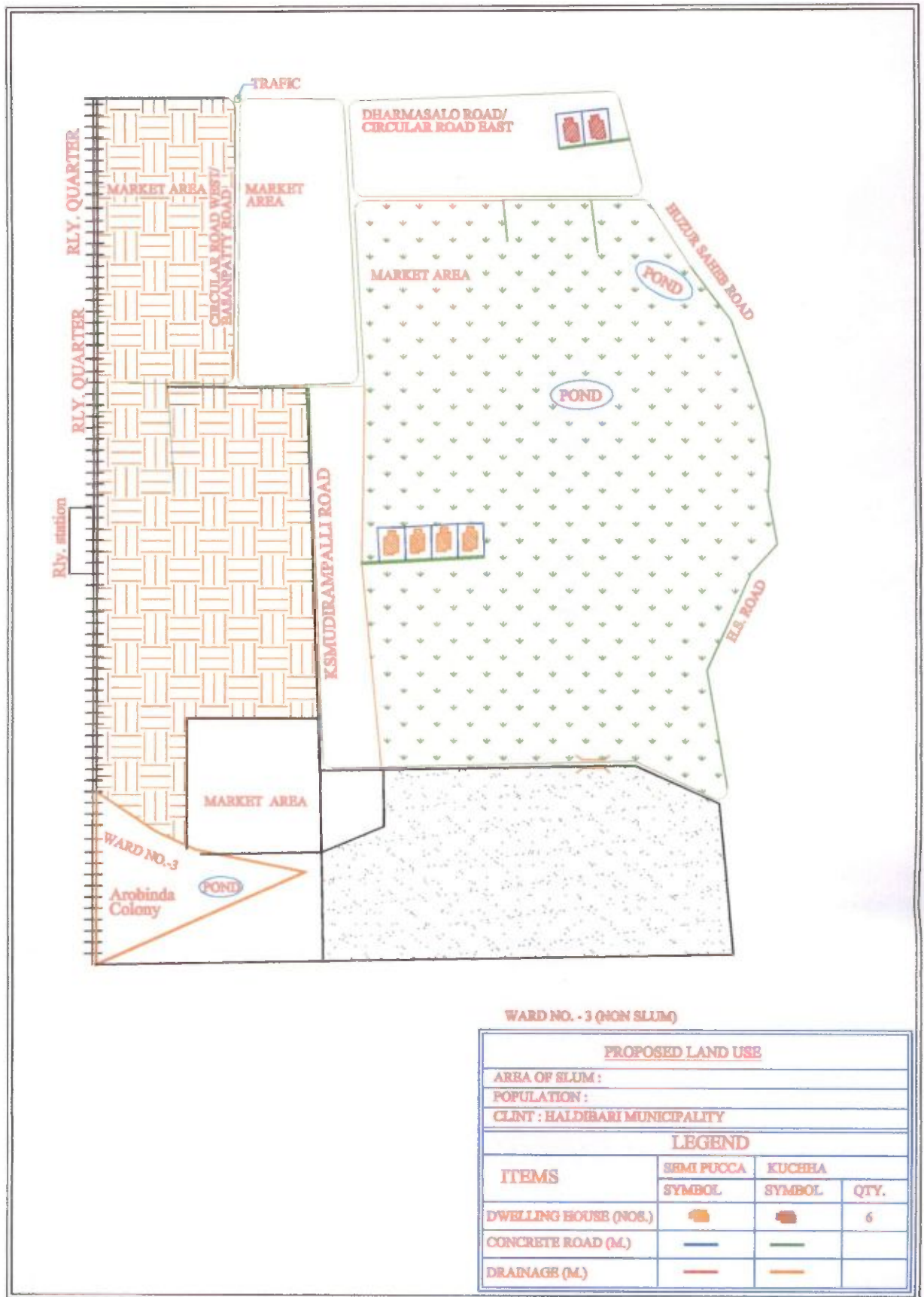
  
 Vice - Chairman  
 Haldibari Municipality



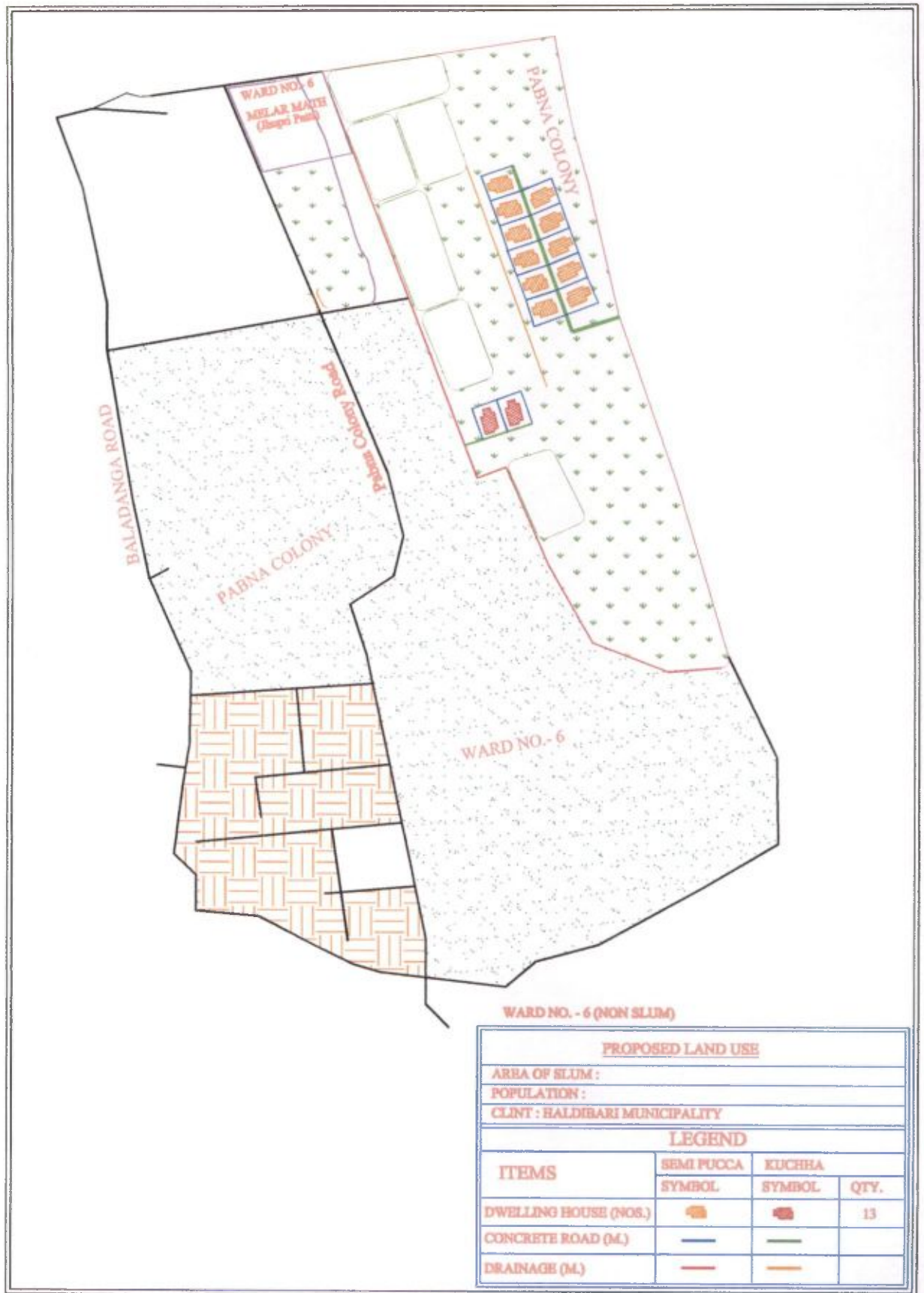
  
 Vice - Chairman  
 Haldibari Municipality

P-126



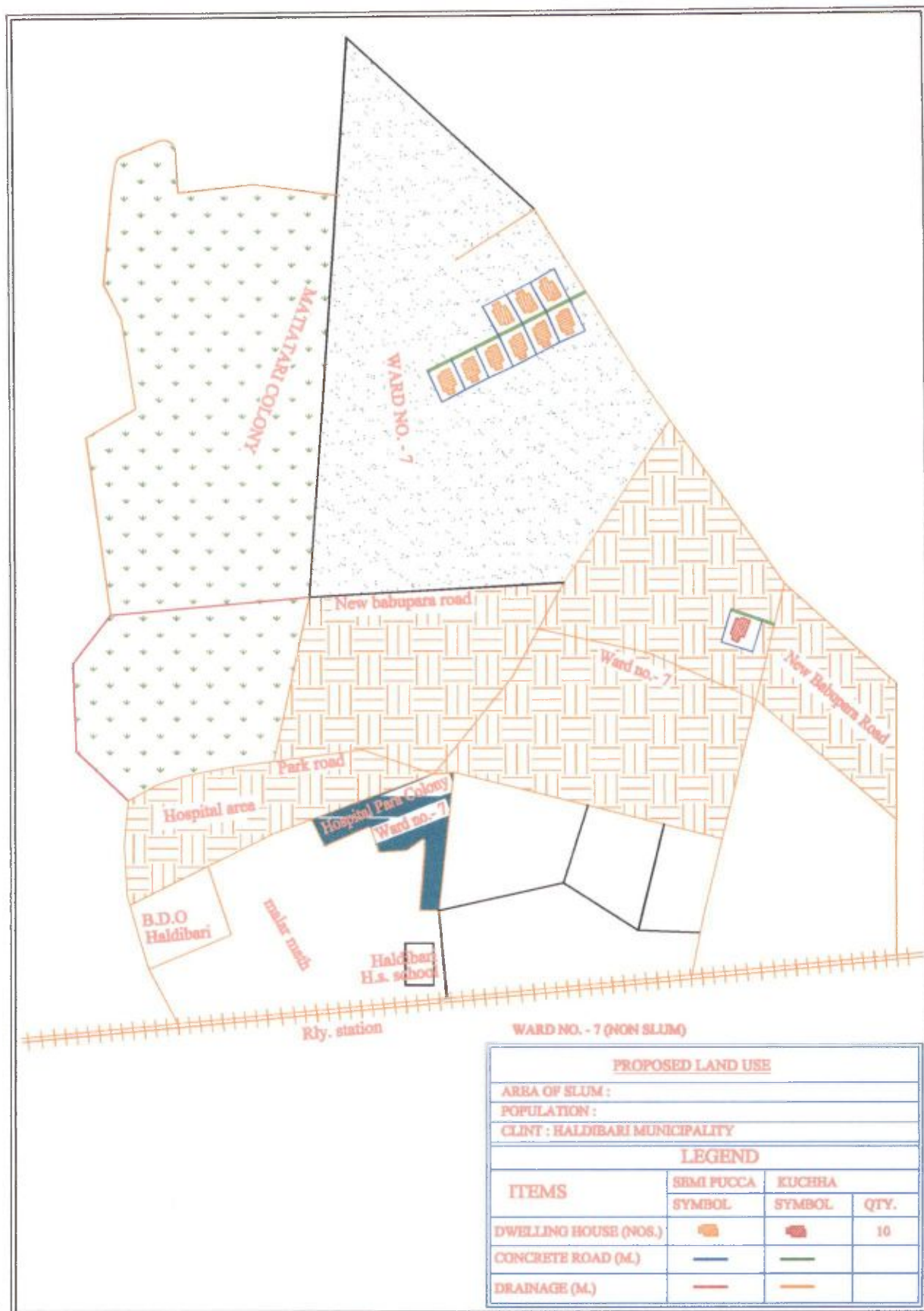



14/3/2018  
 Vice - Chairman  
 Haldibari Municipality



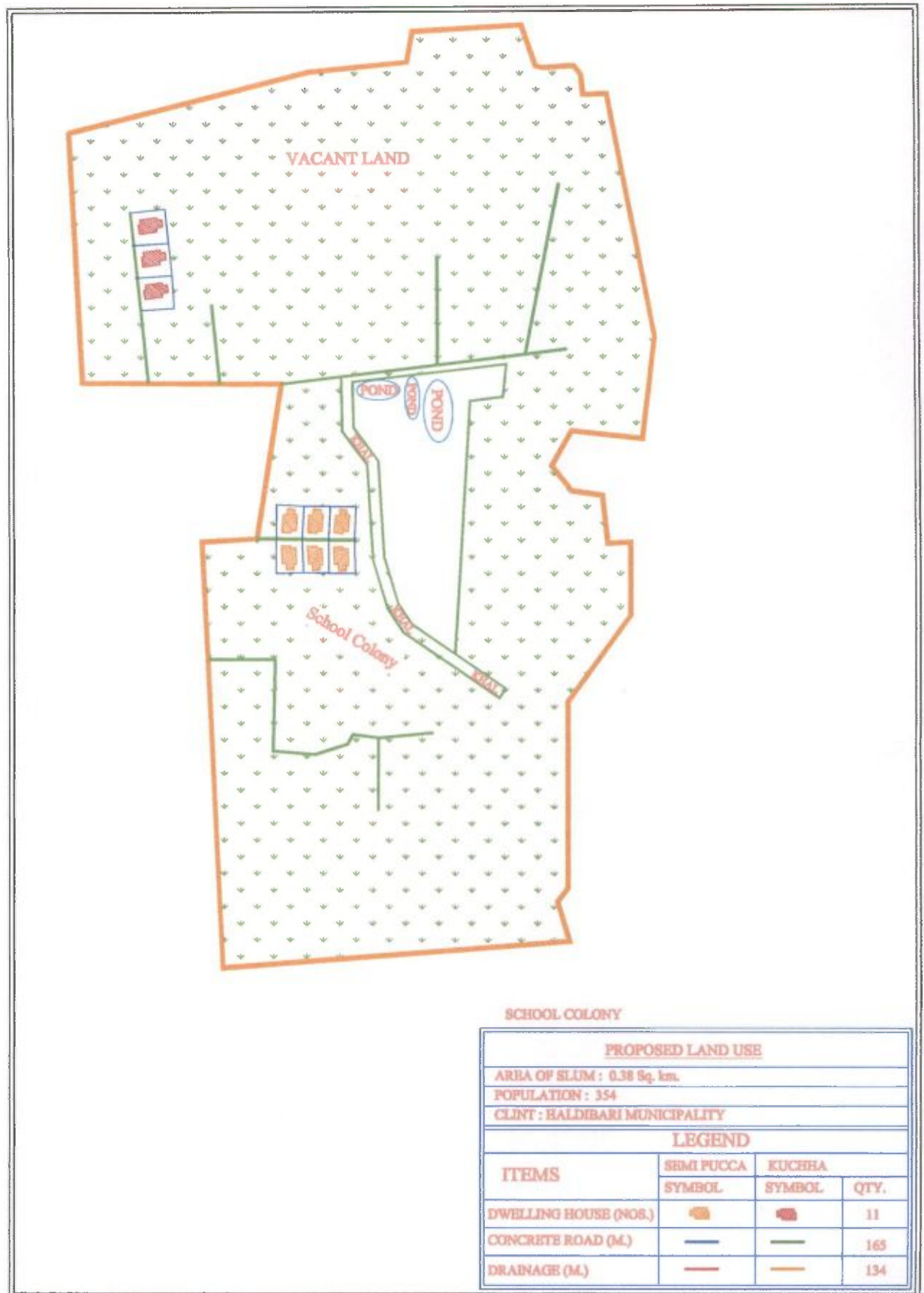
*[Signature]*  
14/3/2018  
Vice - Chairman  
Haldibari Municipality

P-128



  
 Vice - Chairman  
 Haldibari Municipality

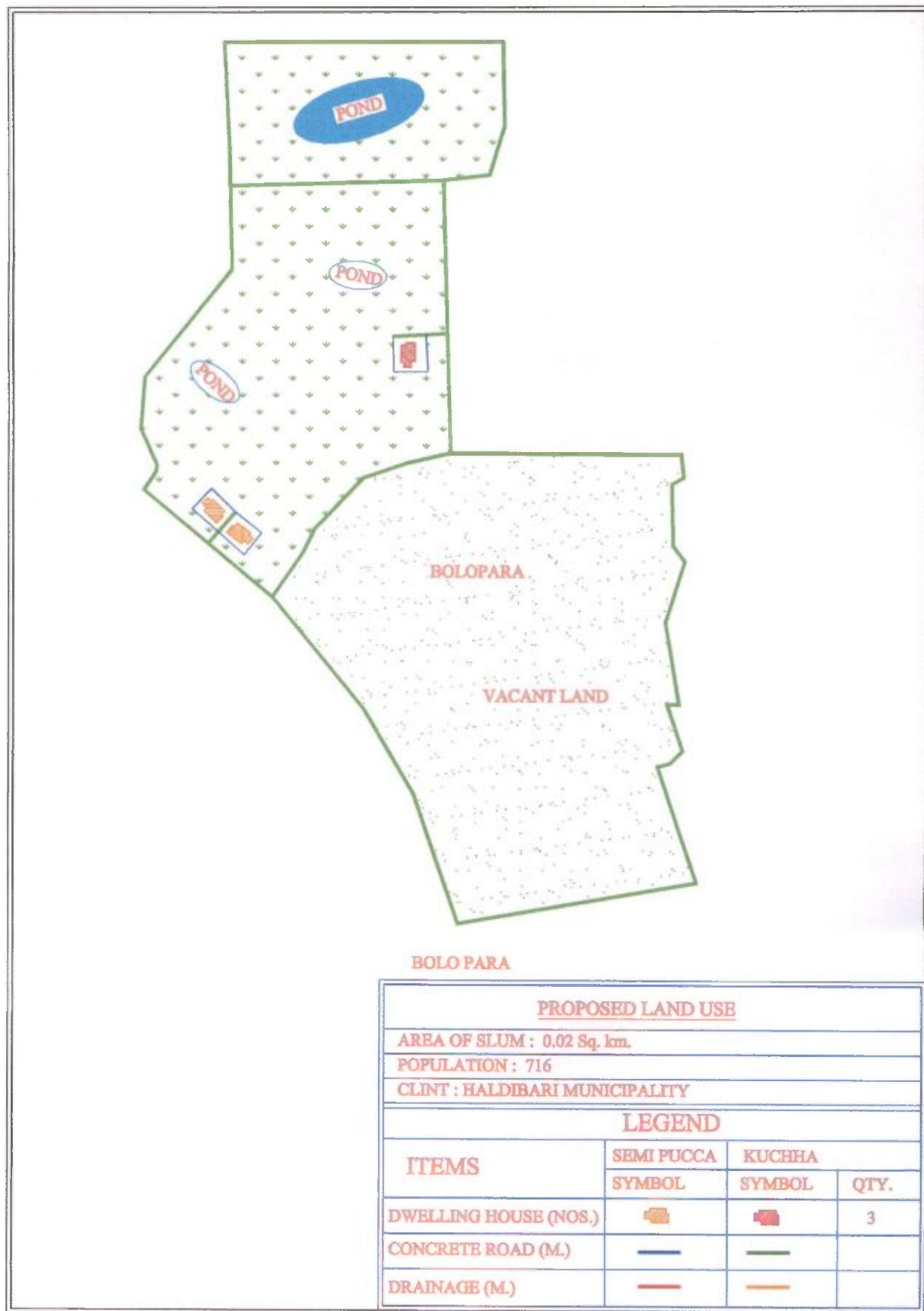




*Signature*  
14/3/2018

Vice - Chairman  
Haldibari Municipality

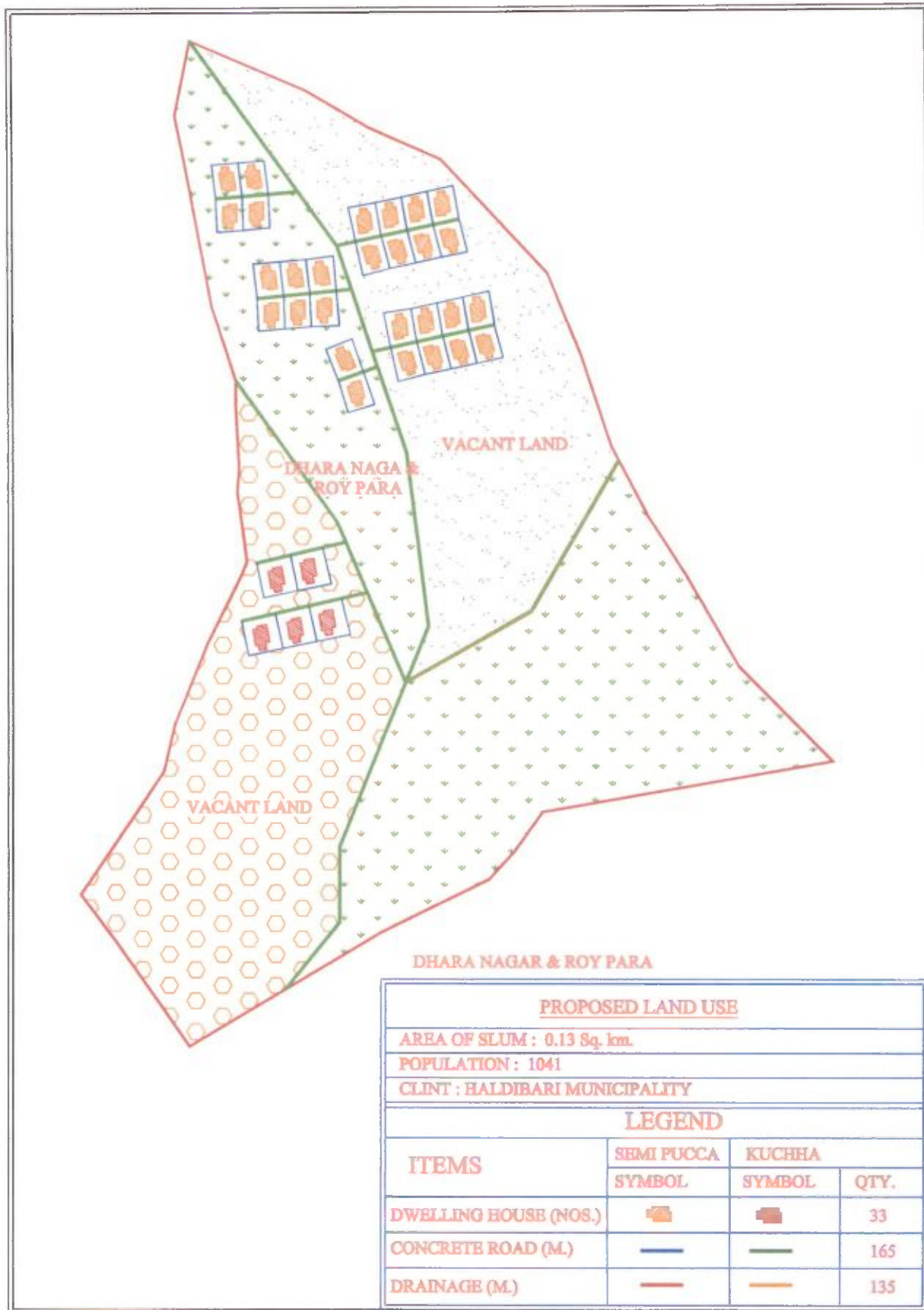
P-131




*14/3/2018*

Vice - Chairman  
Haldibari Municipality

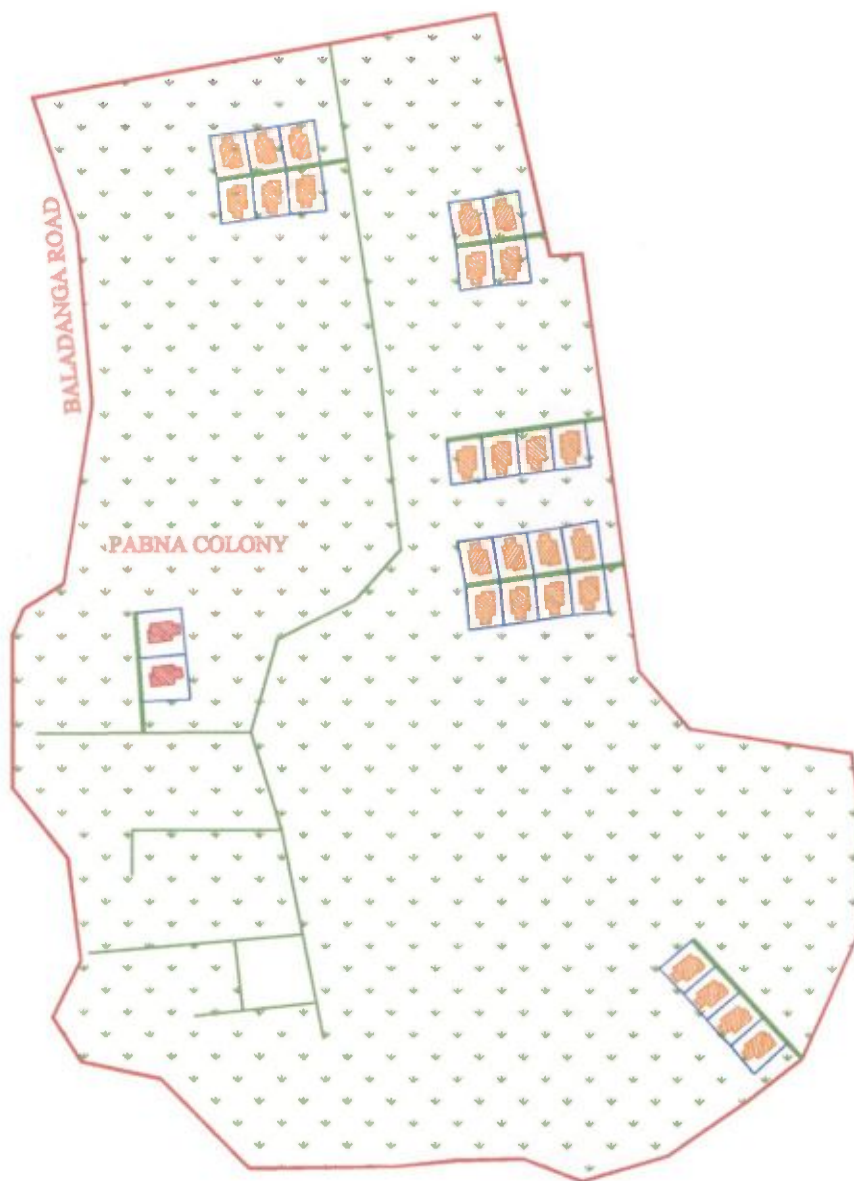
P-132



 14/3/2018  
 Vice - Chairman  
 Haldibari Municipality

P-133



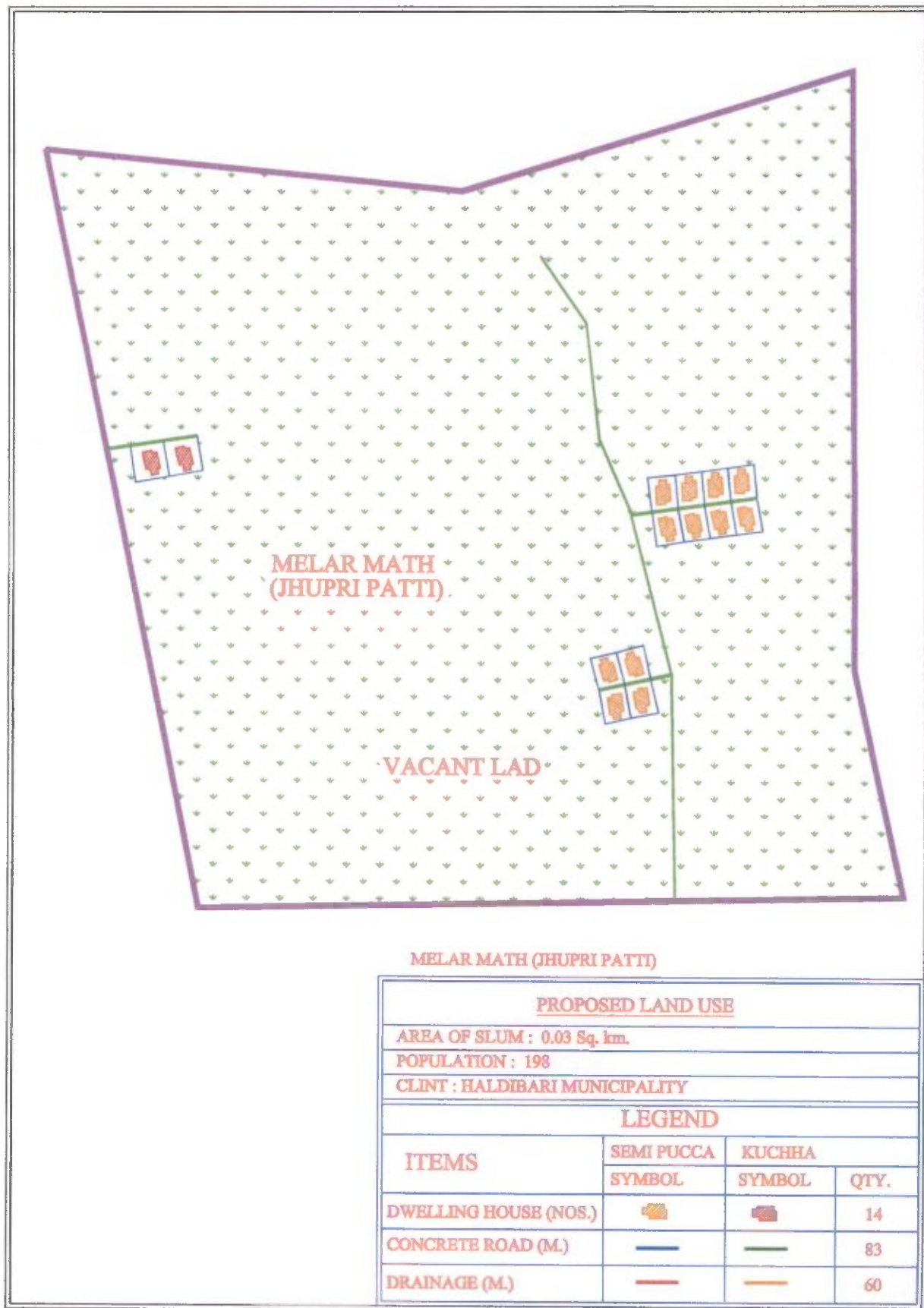


PABNA COLONY

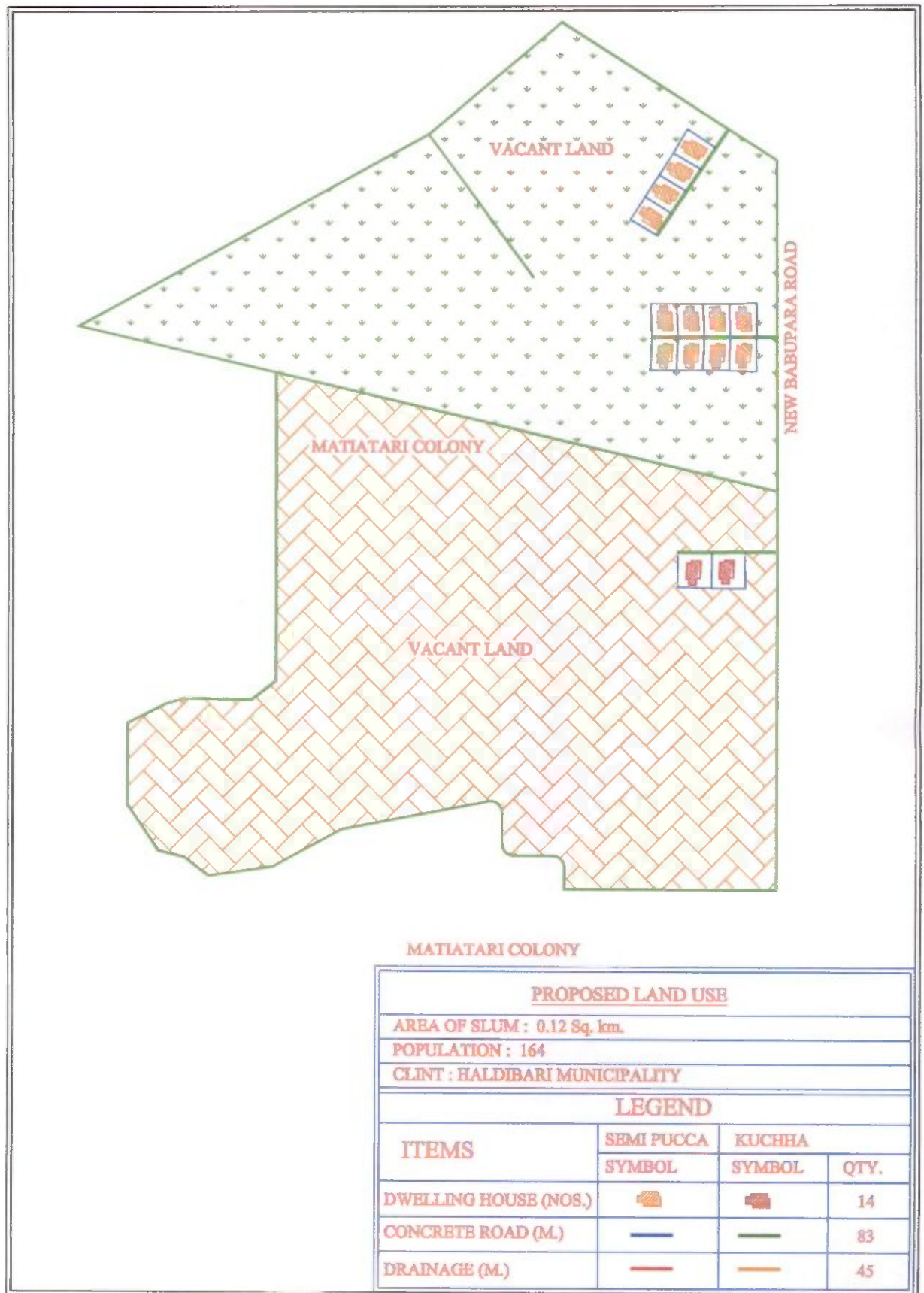
PROPOSED LAND USE			
AREA OF SLUM : 0.22 Sq. km.			
POPULATION : 439			
CLINT : HALDIBARI MUNICIPALITY			
LEGEND			
ITEMS	SEMI PUCCA	KUCHHA	QTY.
	SYMBOL	SYMBOL	
DWELLING HOUSE (NOS.)			32
CONCRETE ROAD (M.)			82
DRAINAGE (M.)			74


  
 Vice - Chairman  
 Haldibari Municipality

P-135



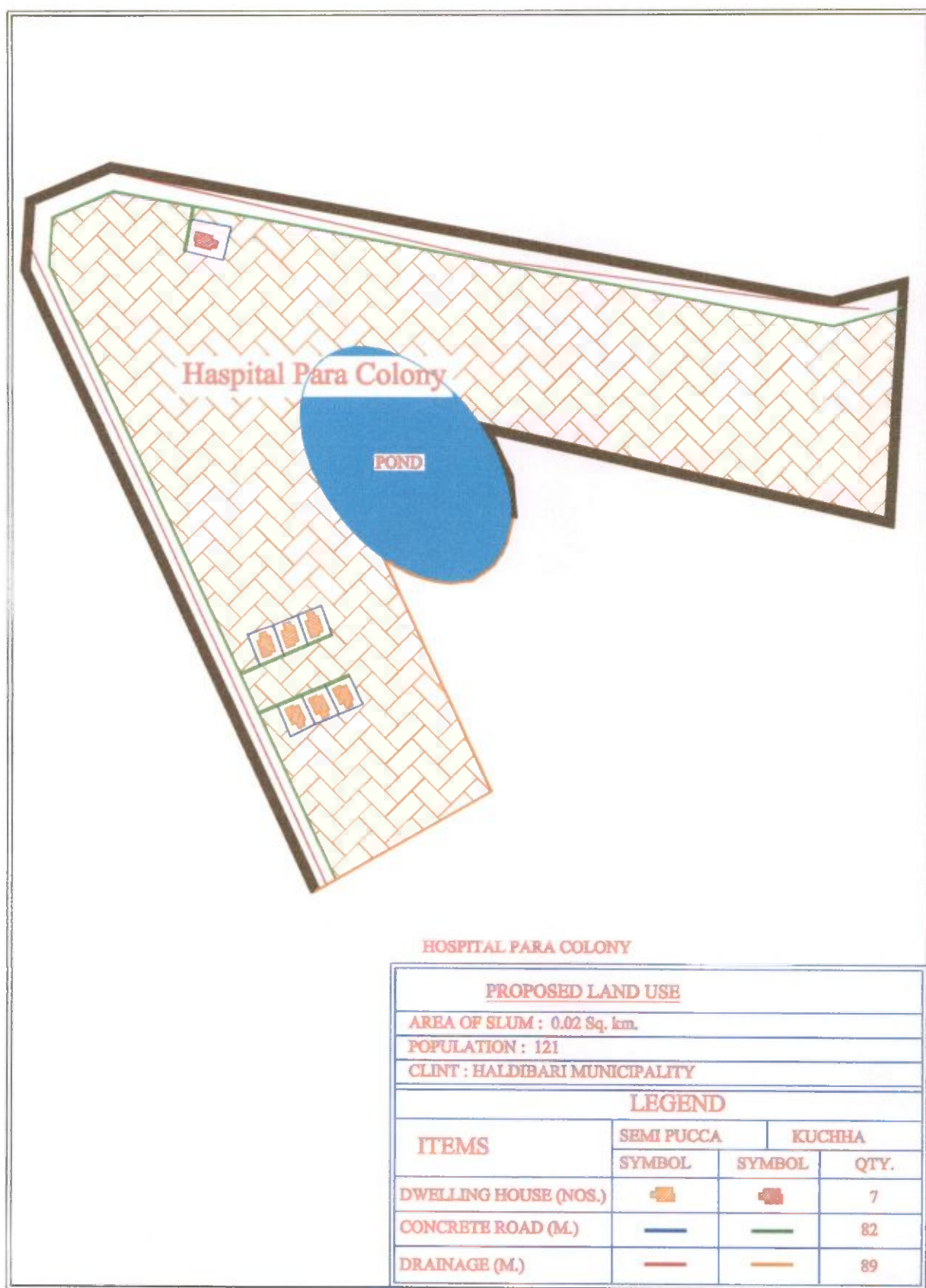
*14/3/2013*  
 Vice - Chairman  
 Haldibari Municipality




  
 Vice - Chairman  
 Haldibari Municipality

P-137






  
 Vice - Chairman  
 Haldibari Municipality

P-138

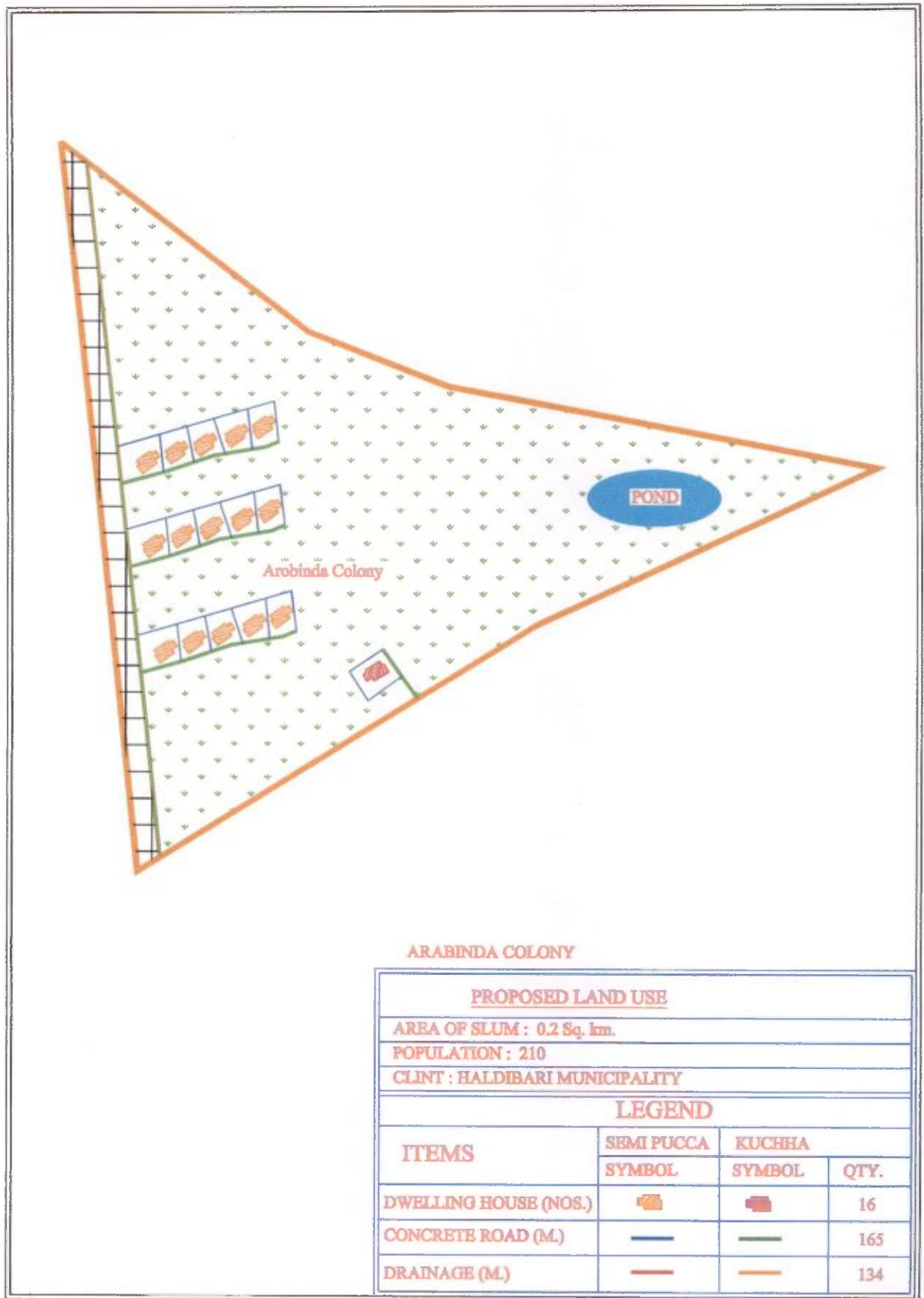


TANGAIL COLONY

PROPOSED LAND USE			
AREA OF SLUM : 0.31 Sq. km.			
POPULATION : 735			
CLINT : HALDIBARI MUNICIPALITY			
LEGEND			
ITEMS	SEMI PUCCA	KUCHHA	QTY.
	SYMBOL	SYMBOL	
DWELLING HOUSE (NOS.)			18
CONCRETE ROAD (M.)			135
DRAINAGE (M.)			164

  
 14/3/2018  
 Vice - Chairman  
 Haldibari Municipality

P-139



14/3/2018  
 Vice - Chairman  
 Haldibari Municipality

P-140.



## WARD WISE BENEFICIARIES

SL. NO.	WARRD NO	TOTAL BENEFICIARIES
1	1	30
2	2	52
3	3	22
4	4	34
5	5	25
6	6	57
7	7	31
8	8	40
9	9	22
10	10	40
11	11	26

TOTAL

379

ULB: Haldibari









No. of Beneficiaries: 379

Beneficiary List for FY 2017-18 under PMAY-HFA(U)

Sl. No.	Ward No.	Slum / Non Slum	Beneficiary Name	Father's / Husband's Name	Caste Category ST/SC/OB C/GN	Gender	Religions	Holding No.	Aadhaar No./ Voter Card No.	Photo
1	1	Slum	BASUDEB BANIK	LT. MATILAL BANIK	SC	MALE	HINDU	101/86	48154472 1585	
2	1	Slum	DIPALI SINGHA ROY	JOY SINGHA ROY	GEN	FEMALE	HINDU	R 334	WB/03/001/513145	
3	1	Slum	DWIJENDRA NATH SEN	DAKSHINA SEN	GEN	MALE	HINDU	R 223	895074053353	
4	1	Slum	KALPANA BISWAS	SHANKAR BISWAS	GEN	FEMALE	HINDU	964/M/09	896029195223	
5	1	Slum	KRISHNA SEN	NIKHIL CHANDRA SEN	GEN	FEMALE	HINDU	623	85886622 9923	
6	1	Slum	MANJU MAJUMDAR	NAREN MAJUMDAR	SC	FEMALE	HINDU	120	267692103444	
7	1	Slum	NANDA SINGHA	PARBATI CHARAN SINGHA	GEN	FEMALE	HINDU	17	57888600 7859	

Vice-Chairman  
Haldibari Municipality









p-142

Sl. No.	Ward No.	Slum / Non Slum	Beneficiary Name	Father's / Husband's Name	Caste Category ST/SC/OB C/GN	Gender	Religions	Holding No.	Aadhaar No./ Voter Card No.	Photo
8	1	Slum	NITYA GOPAL SUR	LT JAGADISH CHANDRA SUR	GEN	MALE	HINDU	60	888167727569	
9	1	Slum	RINKU DAS	LT NARAYAN DAS	SC	FEMALE	HINDU	114	603044189607	
10	1	Slum	SUBHASH ROY	DHANANJOY ROY	GEN	MALE	HINDU	177	299504594049	
11	1	Slum	SUNIL SEN	PANCHANAN SEN	GEN	MALE	HINDU	175 (A)/93	879632979188	
12	1	Non-Slum	AMAJADUL SARKAR	AJUDDIN SARKAR	OBC	MALE	MUSLIM	291	6843 8802 1637	
13	1	Non-Slum	BUJAY BISWAS	LT. BHOANATH BISWAS	SC	MALE	HINDU	214	669464751565	
14	1	Non-Slum	BUJOY CHANDA	BIDHU BUSHAN CHANDA	GEN	MALE	HINDU	257	3468 2986 7972	
15	1	Non-Slum	CHANDAN SARKAR	GOPAL SARKAR	SC	MALE	HINDU	54	620443933894	









Vice - Chairman  
Haldibari Municipality

১৭৩







Sl. No.	Ward No.	Slum / Non Slum	Beneficiary Name	Father's / Husband's Name	Caste Category ST/SC/Ob C/GN	Gender	Religions	Holding No.	Aadhaar No./ Voter Card No.	Photo
16	1	Non-Slum	DHIREN DAS	GOBINDA DAS	SC	MALE	HINDU	271	8852 5895 4641	
17	1	Non-Slum	DIPAK SAHA	DIJENDRA NATH SAHA	GEN	MALE	HINDU	96	44724968597	
18	1	Non-Slum	FANINDRA NATH SEN	AMBIKA	GEN	MALE	HINDU	155	324452183050	
19	1	Non-Slum	GITTA DAS	BIREN CH. DAS	SC	FEMALE	HINDU	270	8528 0281 1145	
20	1	Non-Slum	GYANENDRA BARMAN	LAL MOHAN BARMAN	SC	MALE	HINDU	151	599704674701	
21	1	Non-Slum	INDRA MOHAN SARKAR	LT BABULAL SARKAR	SC	MALE	HINDU	60/01	7407 3741 2493	
22	1	Non-Slum	MUKUL HQ. SARKAR	ANISUR SARKAR	OBC	MALE	MUSLIM	278	9683 4344 3216	
23	1	Non-Slum	OBAYENDUL HQ. SARKAR	ALIUDDIN SARKAR	OBC	MALE	MUSLIM	276	6079 2681 1258	

Vice - Chairman  
Haldibari Municipality

Sl. No.	Ward No.	Slum / Non Slum	Beneficiary Name	Father's / Husband's Name	Caste Category ST/SC/OB C/GN	Gender	Religions	Holding No.	Aadhaar No./ Voter Card No.	Photo
24	1	Non-Slum	SANJIB SARKAR	SANTOSH SARKAR	SC	MALE	HINDU	154	7664 0747 5117	
25	1	Non-Slum	SANTOSH KUMAR ROY	DHANANJAY ROY	GEN	MALE	HINDU	177	741040856553	
26	1	Non-Slum	SMRITI SUR	JYOTISH SUR	GEN	FEMALE	HINDU	130	6058 6186 6086	
27	1	Non-Slum	SUBAL CHANDRA ROY	DHANANJAY ROY	SC	MALE	HINDU	177	649162963433	
28	1	Non-Slum	SUBHAS CH. DAS	LT SHARAT CH. SARKAR	GEN	MALE	HINDU	258	8889 3669 4758	
29	1	Non-Slum	SUKUMAR BISWAS	BHOLANATH BISWAS	SC	MALE	HINDU	221	WB/03/001513228	
30	1	Non-Slum	TALEMAL ISLAM	LT. JAMALUDDIN ISLAM	OBC	MALE	MUSLIM	228	7507 2224 4978	
31	2	Slum	ABDUL KHALEK	LT. JASIYAR RAHAMAN	OBC	MALE	MUSLIM	17	75878356 5383	

Vice - Chairman  
Haldibari Municipality

5-1-15

Sl. No.	Ward No.	Slum / Non Slum	Beneficiary Name	Father's / Husband's Name	Caste Category ST/SC/OB C/GN	Gender	Religions	Holding No.	Aadhaar No./ Voter Card No.	Photo
32	2	Slum	AFIYAR MD	BASIRADDIN MD	OBC	MALE	MUSLIM	41	5893854 09989	
33	2	Slum	AKHIL BARMAN	LT SUKARU BARMAN	OBC	MALE	MUSLIM	108	282723377305	
34	2	Slum	ALI NURU	JAMALUDDIN	OBC	MALE	MUSLIM	77/51	20551897 9306	
35	2	Slum	ANANYA BICKRAM ROY	LT. RAJENDRA KUMAR ROY	SC	MALE	HINDU	264 OCC	89820994 2617	
36	2	Slum	ANOWAR ISLAM	AMIRUDDIN	OBC	MALE	MUSLIM	130	88383270 6552	
37	2	Slum	ANSAR ALI	LT. AMIRUDDIN MD.	OBC	MALE	MUSLIM	127	36797968 1656	
38	2	Slum	ATABUL ISLAM	ARSAR ALI	OBC	MALE	MUSLIM	126	4291525 53814	

Vice - Chairman  
Haldibari Municipality



2-149









Sl. No.	Ward No.	Slum / Non Slum	Beneficiary Name	Father's / Husband's Name	Caste Category ST/SC/OB C/GN	Gender	Religions	Holding No.	Aadhaar No./ Voter Card No.	Photo
39	2	Slum	BACHCHU MOHAMMAD	LT. KACHI MUDDIN	OBC	MALE	MUSLIM	65(B)	7105806 86442	
40	2	Slum	BAKUL MD	ALIM MD	OBC	MALE	MUSLIM	63	217985 898782	
41	2	Slum	BHOMAR BARMAN	KHOKA BARMAN	SC	MALE	HINDU	266	250633944911	
42	2	Slum	BIPUL MD	KASIMUDDIN MD	OBC	MALE	MUSLIM	69	72337348 1382	
43	2	Slum	DILIP DEY	LATE RAMANI MOHAN DEY	GEN	MALE	HINDU	138	64250049 7667	
44	2	Slum	BINA PANI SAHA	LT. JITENDRA NATH SAHA	GEN	FEMALE	HINDU	233	48659884 1458	
45	2	Slum	DILIP MANDAL	LT. KSHIRODE BEHARI MANDAL	GEN	MALE	HINDU	171	91354269 4286	

Vice - Chairman  
Haldibari Municipality

9-142

Sl. No.	Ward No.	Slum / Non Slum	Beneficiary Name	Father's / Husband's Name	Caste Category ST/SC/OB C/GN	Gender	Religions	Holding No.	Aadhaar No./ Voter Card No.	Photo
46	2	Slum	DIPAK CHANDRA BARMAN	LT. KESHTA CHANDRA BARMAN	SC	MALE	HINDU	149	85752698 3354	
47	2	Slum	DULAL CHANDRA BOSE	LT. PUSHPA BOSE	GEN	MALE	HINDU	162(B)	23170226 3210	
48	2	Slum	GOLASTHAN SARKAR	AMINUL SARKAR	OBC	MALE	MUSLIM	30	68580587 2961	
49	2	Slum	GOUTAM DUTTA	LT. BHABATOSH DUTTA	GEN	MALE	HINDU	183	65809126 6054	
50	2	Slum	HOSEN ALI	JAMALAUDDIN	OBC	MALE	MUSLIM	123/59	31537461 9056	
51	2	Slum	ISMAL MD	LATE BANGRU MD	OBC	MALE	MUSLIM	6 RESI	7423580 90599	
52	2	Slum	JASHAR RAHAMAN	MOUNUL MOHAMMAD	OBC	MALE	MUSLIM	88 (A)	29139900 8522	








Vice - Chairman  
Haldibari Municipality

Sl. No.	Ward No.	Slum / Non Slum	Beneficiary Name	Father's / Husband's Name	Caste Category ST/SC/OB C/GN	Gender	Religions	Holding No.	Aadhaar No./ Voter Card No.	Photo
53	2	Slum	KAJAL ROY	SUNIL CHANDRA ROY	SC	MALE	HINDU	R 210	49556780 9292	
54	2	Slum	KARTICK DAS	ROHINI DAS	GEN	MALE	HINDU	141 (A)	8966565 0476	
55	2	Slum	MADHU MOHAMMAD	BACHIR MOHAMMAD	OBC	MALE	MUSLIM	271	31808610 3334	
56	2	Slum	MAFIJUL HAQUE	LT. JAMALUDDIN BASUNIYA	OBC	MALE	MUSLIM	124	47887534 6492	
57	2	Slum	MAJBUL RAHAMAN	FAZLE RAHAMAN	OBC	MALE	MUSLIM	25/33	793550227259	
58	2	Slum	MALIN ROY	LT. MOTICHARAN ROY	SC	MALE	HINDU	72	73018752 6844	
59	2	Slum	MD CHHAMEYEL	MD HABIBAR	OBC	MALE	MUSLIM	45	70143598643	







Vice - Chairman  
Haldibari Municipality

P-149





Sl. No.	Ward No.	Slum / Non Slum	Beneficiary Name	Father's / Husband's Name	Caste Category ST/SC/OB C/GN	Gender	Religions	Holding No.	Aadhaar No./ Voter Card No.	Photo
60	2	Slum	MD. HAMIDUL	LT. ATYEAR RAHAMAN	OBC	MALE	MUSLIM	86	32818174 9201	
61	2	Slum	MD. KHYARUDDIN	MD MALUDDIN	OBC	MALE	MUSLIM	15/26	56295019 0432	
62	2	Slum	MD. YASIN HAQ	LT. JASIRUDDIN	OBC	MALE	MUSLIM	55(OCC)	654378591670	
63	2	Slum	MOBARAK HOSSAIN	DALUR RAHAMAN	OBC	MALE	MUSLIM	85/84	27673599 4215	
64	2	Slum	NAZIR MD	AZIZUL MD	OBC	MALE	MUSLIM	68	2524862 75943	
65	2	Slum	NUR ISLAM	NAJIRUL MD	OBC	MALE	MUSLIM	28	230547143846	
66	2	Slum	PRADIP BARMAN	THARKUR DAS BARMAN	SC	MALE	HINDU	120	944928249441	

Vice - Chairman  
Haldibari Municipality

Sl. No.	Ward No.	Slum / Non Slum	Beneficiary Name	Father's / Husband's Name	Caste Category ST/SC/OB C/GN	Gender	Religions	Holding No.	Aadhaar No./ Voter Card No.	Photo
67	2	Slum	FERDOUSI BEGAM	NURAL KHALEK AHAMED	OBC	FEMALE	MUSLIM	203	9.85246E+11	
68	2	Slum	SAFIKUL ISLAM	LT. AMIRUDDING MD	OBC	MALE	MUSLIM	35/12	53462263 6225	
69	2	Slum	BUBUL MD.	ANCHAR AU	OBC	MALE	MUSLIM	30	574017292519	
70	2	Slum	SANABUL HAQUE SARKAR	ANARUL HQ SARKAR	OBC	MALE	MUSLIM	57 (A)	72900408 0544	
71	2	Slum	SHRIKANTA MANDAL	LT. NARENDRA MANDAL	SC	MALE	HINDU	174/E	275886497451	
72	2	Slum	SHYAMAL KUMAR GHOSH	LATE AJIT KUMAR GHOSH	GEN	MALE	HINDU	197	8787897 3884	
73	2	Slum	SITA ROY	LT. BISHAM ROY	SC	MALE	HINDU	47	73526073 0414	

Vice - Chairman  
Haldibari Municipality






15-151

Sl. No.	Ward No.	Slum / Non Slum	Beneficiary Name	Father's / Husband's Name	Caste Category ST/SC/OB C/GN	Gender	Religions	Holding No.	Aadhaar No./ Voter Card No.	Photo
74	2	Slum	SUBARNA MITRA	NIKHIL MINRA	GEN	FEMALE	HINDU	178 (A)	60755807 5376	
75	2	Slum	SWAPAN PAUL	LT. GOPAL PAUL	SC	MALE	HINDU	220	27016497 1369	
76	2	Slum	TAHIDUL HAQUE	KAYARUL HAQUE	OBC	MALE	MUSLIM	274 B	81446563 1134	
77	2	Slum	TANJINA KHATUN	LATE MAJIBAR RAHAMAN	OBC	FEMALE	MUSLIM	121/58	32671120 6896	
78	2	Slum	TARIKUL ISLAM	MD. AUUL	OBC	MALE	MUSLIM	134	97849616 9513	
79	2	Slum	PARTOSH NAG	LT. KARTIK CH NAG	GEN	MALE	HINDU	302	236257239533	
80	2	Non-Slum	KRISHNA SINGHA	LT. ADHIR KUMAR SINGHA	SC	Female	HINDU	252/228	75536704 5601	





Vice-Chairman  
Haldibari Municipality

P-152



Sl. No.	Ward No.	Slum / Non Slum	Beneficiary Name	Father's / Husband's Name	Caste Category ST/SC/OB C/GN	Gender	Religions	Holding No.	Aadhaar No./ Voter Card No.	Photo
81	2	Non-Slum	TARANI MOHAN ROY	LT. BARANI MOHAN ROY	SC	Male	HINDU	238	44672065 1932	
82	2	Non-Slum	SUNITA ROY	LT. NABAKANTA ROY	SC	Female	HINDU	213	35430132 3061	
83	3	Slum	ARUN KUMAR BASAK	DWIPENDRA NATH BASAK	OBC	MALE	HINDU	930	75100908 1473	
84	3	Slum	ATANU DAS GUPTA	DEBESH DAS GUPTA	GEN	MALE	HINDU	883	52728710 6225	
85	3	Slum	BHABESH DEBNATH	LT. BHABEN DEBNATH	OBC	MALE	HINDU	137/171 (A)	252864 958917	
86	3	Slum	BIRESH CHANDRA ROY	SARBANANDA ROY	GEN	MALE	HINDU	849		
87	3	Slum	CHANDAN SHARMA	LT. SUDHIR SHARMA	OBC	MALE	HINDU	928	939885968901	

Vice - Chairman  
Haldibari Municipality

Sl. No.	Ward No.	Slum / Non Slum	Beneficiary Name	Father's / Husband's Name	Caste Category ST/SC/Ob C/GN	Gender	Religions	Holding No.	Aadhaar No./ Voter Card No.	Photo
88	3	Slum	CHANDANA MANDAL	NARESH MANDAL	SC	FEMALE	HINDU	915	90828307 8379	
89	3	Slum	KANAI LAL SARKAR	DEBENDRA NATH SARKAR	GEN	MALE	HINDU	856	20632555 2675	
90	3	Slum	MAFIJAN MD	LT. NIJAMUDDIN MD	obc	MALE	MUSLIM	932	32203162 4275	
91	3	Slum	MINA CHAKRABORTY	LT. PARESH CHAKRABORTI	GEN	FEMALE	HINDU	921	25854614 6637	
92	3	Slum	MUNMUN DAS(SHL)	APURBA KR. DAS	SC	FEMALE	HINDU	935	354711 297605	
93	3	Slum	RABVIN DEBNATH	BHABEN DEBNATH	SC	MALE	HINDU	192/128	67916 6887109	
94	3	Slum	RAFIKUL MD	LT. NIJAMUDDIN MD	OBC	MALE	MUSLIM	931/949	86922 2332688	

Vice - Chairman  
Haldibari Municipality

Sl. No.	Ward No.	Slum / Non Slum	Beneficiary Name	Father's / Husband's Name	Caste Category ST/SC/Ob C/GN	Gender	Religions	Holding No.	Aadhaar No./ Voter Card No.	Photo
95	3	Slum	RAKUMAR SAU	LT BAMAN SAU	GEN	MALE	HINDU	926/953	28877 4574976	
96	3	Slum	SUBODH DEY DAS	SUDHIR CHANDRA DEY DAS	GEN	MALE	HINDU	824	96018660 3937	
97	3	Slum	SUSHANTA BARAI	LT. NARAYAN CHANDRA BARAI	SC	MALE	HINDU	922	74821449 3902	
98	3	Slum	ASHOKE AGARWALA	BASANTA AGARWALA	GEN	MALE	HINDU		773363975319	
99	3	Slum	PRABIR SHARMA	FATIK SHARMA	SC	MALE	HINDU	845/906	488260597867	
100	3	Non-Slum	ANJAN BHOWMIK	LT. MONORANJAN BHOWMICK	GEN	MALE	HINDU	863/833	90923848 4155	
101	3	Non-Slum	APARNA ROY BOSUNIA	SHANKAR ROY	SC	FEMALE	HINDU	21(A)	2762 6546 1094	
102	3	Non-Slum	BADAL CHANDRA RAY CHOUDHURY	LT. KESHAB LAL RAY CHOUDHURY	GEN	MALE	HINDU	909/936	8668 7674 1663	








Vice-Chairman  
H. B. M. T. P.



Sl. No.	Ward No.	Slum / Non Slum	Beneficiary Name	Father's / Husband's Name	Caste Category ST/SC/OB C/GN	Gender	Religions	Holding No.	Aadhaar No./ Voter Card No.	Photo
103	3	Non-Slum	BHABESH CHANDRA PAUL	LT. JATINDRA NATH PAUL	OBC	MALE	HINDU	835	65956105 2909	
104	3	Non-Slum	PARESH CHANDRA PAUL	LT. JATINDRA NATH PAUL	OBC	MALE	HINDU	836	21577174 0959	
105	4	Slum	AJT DEB SINGHA	LT. RADHANKANTA DEB SINGHA	SC	MALE	HINDU	174	9703655 85641	
106	4	Slum	APARNA CHOUDHURY	LT SASTIMOCHAN CHOUDHURY	GEN	FEMALE	HINDU	31	9052645 87436	
107	4	Slum	APU GHOSH	LT AMAL GHOSH	GEN	MALE	HINDU	131	21414931 4620	
108	4	Slum	ARATI DAS	LT HARIPADA DAS	OBC	FEMALE	HINDU	219	49162167 3194	
109	4	Slum	ARIFUL HOQUE	MD ISMAIL	OBC	MALE	MUSLIM	253	236934 174928	
110	4	Slum	BIMAL SAHA	LT NITRAGOPAL SAHA	GEN	MALE	HINDU	171	WB/03/001/528232	






Vice Chairman

Islam ali

Sl. No.	Ward No.	Slum / Non Slum	Beneficiary Name	Father's / Husband's Name	Caste Category ST/SC/OB C/GN	Gender	Religions	Holding No.	Aadhaar No./ Voter Card No.	Photo
111	4	Slum	BIREN ROY	LT SAKHINDRA NATH ROY	SC	MALE	HINDU	146	464869 528283	
112	4	Slum	CHANCHAL GHOSH	CHANDAN GHOSH	GEN	MALE	HINDU	62/56	296494 188518	
113	4	Slum	CHINTA PANDAY	LT SANTOSH PANDEY	SC	FEMALE	HINDU	229	4736542 00014	
114	4	Slum	DULAL DEBNATH	LT SENAI DEBNATH	OBC	MALE	HINDU	217	836698 934648	
115	4	Slum	GOURI BARMA	LT SURAJ BARMA	SC	FEMALE	HINDU	131/269	763177 930107	
116	4	Slum	INDRANATH BHATTACHARJEE	LT MANINDRANATH BHATTACHARJEE	GEN	MALE	HINDU	35	86404868 9577	
117	4	Slum	JAHINUL SARKAR	LT MAKBUL SARKAR	OBC	MALE	HINDU	274/206	673189 843391	








Vice - Chairman  
Haldibari Municipality

১১১৮








Sl. No.	Ward No.	Slum / Non Slum	Beneficiary Name	Father's / Husband's Name	Caste Category ST/SC/Ob C/GN	Gender	Religions	Holding No.	Aadhaar No./ Voter Card No.	Photo
118	4	Slum	JHANTU ROY	MALIN ROY	SC	MALE	HINDU	211	1215106 30020	
119	4	Slum	JHONU ROY SARMA	GOPAL SHARMA	OBC	FEMALE	HINDU	318 A	5996457 01806	
120	4	Slum	JYOTIRMAY DEB SINGHA	JAGADISH DEB SINGHA	SC	MALE	HINDU	130 A	23543661 4051	
121	4	Slum	KEYA ROY	SHIBU ROY	SC	FEMALE	HINDU		52872455 6742	
122	4	Slum	MALAY DAS	LT KHUDIRAM DAS	GEN	MALE	HINDU	213	90624845 4301	
123	4	Slum	MAMATAI BEGAM	RASHIDUL ISLAM	OBC	FEMALE	MUSLIM	249	624914 373062	
124	4	Slum	MID MANCHHUR	KALTU MID	OBC	MALE	MUSLIM	322 B	343909 090347	

Vice - Chairman  
Haldibari Municipality






Sl. No.	Ward No.	Slum / Non Slum	Beneficiary Name	Father's / Husband's Name	Caste Category ST/SC/OB C/GN	Gender	Religions	Holding No.	Aadhaar No./ Voter Card No.	Photo
125	4	Slum	MD SATTAR	KALTU MD	OBC	MALE	MUSLIM	322 A	9237761 25978	
126	4	Slum	NILU ROY	LT BRITISH ROY	SC	FEMALE	HINDU	92	499974 470029	
127	4	Slum	PARIMAL ROY	LT BISHADU ROY	SC	MALE	HINDU	90/79	530450 118915	
128	4	Slum	SAHIDUL ISLAM	LT UMAR ALI	OBC	MALE	MUSLIM	332	897959 271439	
129	4	Slum	SANJAY ROY	SAILEN ROY	SC	MALE	HINDU	149/290	404182 533947	
130	4	Slum	SHANTU ROY	LT BARGA ROY	SC	MALE	HINDU	89	3944159 47339	
131	4	Slum	SHIBU BHATTACHARJEE	LT SACHINDRANATH BHATTACHARJEE	GEN	MALE	HINDU	324	88347757 7409	

Vice - Chairman  
 Taluk Panchayat

Sl. No.	Ward No.	Slum / Non Slum	Beneficiary Name	Father's / Husband's Name	Caste Category ST/SC/OB C/GN	Gender	Religions	Holding No.	Aadhaar No./ Voter Card No.	Photo
132	4	Slum	SHITAL SARKAR	BADAL SARKAR	SC	MALE	HINDU	184 B	670539 799882	
133	4	Slum	SONA ROY	LT NOKA ROY	SC	FEMALE	HINDU	318/180	207764 426036	
134	4	Slum	SONIL BARMAN	LT SATISH BARMAN	SC	MALE	HINDU		351585 135834	
135	4	Slum	SUBAL ROY	LT KANAILAL ROY	SC	MALE	HINDU	311/178	7703153 73516	
136	4	Slum	SURENDRA NATH ROY	LT UPENDRA ROY	SC	MALE	HINDU	319	3397302 40779	
137	4	Slum	SUSHIL ROY	HAREN ROY	GEN	MALE	HINDU	60/55	56321485 3900	
138	4	Slum	KHOKAN SARKAR	MRINAL KANTI SARKAR	SC	MALE	HINDU		340073644274	

Vice - Chairman  
Haldibari Municipality







P-160

Sl. No.	Ward No.	Slum / Non Slum	Beneficiary Name	Father's / Husband's Name	Caste Category ST/SC/OB C/GN	Gender	Religions	Holding No.	Aadhaar No./ Voter Card No.	Photo
139	5	Slum	ASHOK KUMAR GHOSH	LT. MADAN MOHAN GHOSH	GEN	MALE	HINDU	49/34	82054367 7132	
140	5	Slum	BEBI GHOSH	MANIK GHOSH	GEN	FEMALE	HINDU	165	44259301 6273	
141	5	Slum	BINA CHOWDHURY	LT. PHATIK CHOWDHURY	GEN	FEMALE	HINDU		41563163 5256	
142	5	Slum	GITA ROY	AJIT ROY	SC	FEMALE	HINDU	221	88062525 9711	
143	5	Slum	GOLAPI GHOSH	LT. PUJAN GHOSH	GEN	FEMALE	HINDU		22532665 5154	
144	5	Slum	GOPAL CHANDA	LT. MAHENDRA CHANDA	SC	MALE	HINDU	26	86854312 7817	
145	5	Slum	BIJMALA BARMAN	LT. JAGADISH BARMAN	SC	FEMALE	HINDU	263/210	489893734604	








Vice - Chairman  
Idiboti Municipality

P-161










Sl. No.	Ward No.	Slum / Non Slum	Beneficiary Name	Father's / Husband's Name	Caste Category ST/SC/OB C/GN	Gender	Religions	Holding No.	Aadhaar No./ Voter Card No.	Photo
146	5	Slum	JHARNA DEY SARKAR	SUBHASH CHANDRA DEY SARKAR	GEN	FEMALE	HINDU	2	67026647 6853	
147	5	Slum	KANCHAN KAR	KALIPADA KAR	GEN	MALE	HINDU		59131915 8200	
148	5	Slum	PHULLARA DAS	LT LAKSHMAN DAS	GEN	FEMALE	HINDU		486059688069	
149	5	Slum	LAXMI RAJAK	DILIP RAJAK	SC	FEMALE	HINDU		979631299791	
150	5	Slum	MINA ROY (KAR)	PRANESH CHANDRA ROY	GEN	FEMALE	HINDU		58502529 4341	
151	5	Slum	MUKTI GHOSH	PRADIP KUMAR GHOSH	GEN	FEMALE	HINDU		78174217 9381	

Vice Chairman  
Haldibari Municipality

Sl. No.	Ward No.	Slum / Non Slum	Beneficiary Name	Father's / Husband's Name	Caste Category ST/SC/OB C/GN	Gender	Religions	Holding No.	Aadhaar No./ Voter Card No.	Photo
166	6	Slum	ARUN KUMAR ROY	LT. JATINDRA NATH ROY	GEN	MALE	HINDU	100	309105799 2720	
167	6	Slum	ASHISH SHARMA	LT. KAMAL SHARMA	SC	MALE	HINDU		24048208 3348	
168	6	Slum	BISWANATH DEY	LT. JITENDRA DEY	GEN	MALE	HINDU	359	70672211 6099	
169	6	Slum	CHANDAN SARKAR	BISHNU SARKAR	GEN	MALE	HINDU	420/360	20434397 8314	
170	6	Slum	DILIP DUTTA	LT. BATESHWAR DUTTA	GEN	MALE	HINDU	308/282	20326897 8708	
171	6	Slum	DIPAK PAUL	GANENDRAPAUL	OBC	MALE	HINDU	288.259	77075570 4430	
172	6	Slum	FULEN ROY	LT. MUKUNDA ROY	GEN	MALE	HINDU		556752520509	

5-1-19-5







*Signature*  
Vice - Chairman  
Haldibari Municipality

Sl. No.	Ward No.	Slum / Non-Slum	Beneficiary Name	Father's / Husband's Name	Caste Category ST/SC/OB C/GN	Gender	Religions	Holding No.	Aadhaar No./ Voter Card No.	Photo
173	6	Slum	GANESH BOSE	NABA KR BOSE	GEN	MALE	HINDU	305/279	75771659 4163	
174	6	Slum	GOPAL DUTTA	LT. TARAMOHON DUTTA	GEN	MALE	HINDU	306/280	69208827 1441	
175	6	Slum	GOPON PAUL	LT. GANENDRA NATH PAUL	OBC	MALE	HINDU	284(A)	656015580829	
176	6	Slum	HACHIBUL MD.	MAPHIAUDDIN	OBC	MALE	HINDU	482(R)	868363185822	
177	6	Slum	HAMIDUL HAQUE	LT. AKBAR HAQUE	OBC	MALE	MUSLIM	209/180	55430355 4464	
178	6	Slum	HARIPADA PAUL	LT. JANANDRA PAUL	OBC	MALE	HINDU	288/259	724855304408	
179	6	Slum	KALPANA DEB	LT. MANINDRA DEB	GEN	FEMALE	HINDU	265/239(R)	44369996 5301	

8-1-16








*[Signature]*  
Vice-Chairman  
Haldibari Municipality




Sl. No.	Ward No.	Slum / Non Slum	Beneficiary Name	Father's / Husband's Name	Caste Category ST/SC/OB C/GN	Gender	Religions	Holding No.	Aadhaar No./ Voter Card No.	Photo
180	6	Slum	MALAY KUMAR DUTTA	LT. BATESHWAR DUTTA	GEN	MALE	HINDU	308/282(R)	53946329 3024	
181	6	Slum	MAYA SARKAR	LT. FANINDRA NATH SARKAR	SC	FEMALE	HINDU		21366220 6199	
182	6	Slum	MIRA DUTTA	SHYAMAL DUTTA	GEN	FEMALE	HINDU	333/307	95544175 1224	
183	6	Slum	MONOJ SHARMA	LT. SURJA SHARMA	OBC	MALE	HINDU		307869190526	
184	6	Slum	MUKHUL ROY	YAKRA ROY	SC	MALE	HINDU	348/321	48972732 2135	
185	6	Slum	MUKTI SARKAR	LT. PADMALOCHAN SARKAR	SC	FEMALE	HINDU	344/310	80844745 5507	








Vice - Chairman  
Haldibari Municipality

18/11/20

Sl. No.	Ward No.	Slum / Non Slum	Beneficiary Name	Father's / Husband's Name	Caste Category ST/SC/OB C/GN	Gender	Religions	Holding No.	Aadhaar No./ Voter Card No.	Photo
186	6	Slum	MUNNA SAHANI	BASANA SAHANI	SC	MALE	HINDU	195/191	927649065720	
187	6	Slum	NIKHIL DEY	LT. DIGENDRA NATH DEY	GEN	MALE	HINDU	302	28865059 1874	
188	6	Slum	PAPPU DEY	GANESH CH DEY	GEN	MALE	HINDU	299	73832037205	
189	6	Slum	PARESH ROY	MANMOHAN ROY	SC	MALE	HINDU	477	87471495 5405	
190	6	Slum	PRABHA RANI PAUL	SATISH CHANDRA PAUL	OBC	FEMALE	HINDU	183/460	77742289 4075	
191	6	Slum	RAMCHANDRA PAUL	LT. RAMENDRA NATH PAUL	OBC	MALE	HINDU	286/262	965721883752	
192	6	Slum	RATAN ROY	LALIT RAY	GEN	MALE	HINDU	268	80867197 8543	

8-168








21/06/2018  
  
 Vice - Chairman  
 Haldibari Municipality

Sl. No.	Ward No.	Slum / Non-Slum	Beneficiary Name	Father's / Husband's Name	Caste Category ST/SC/OB C/GN	Gender	Religions	Holding No.	Aadhaar No./ Voter Card No.	Photo
193	6	Slum	RATHINDRA NATH SARKAR	LT. SHISHIR SARKAR	SC	MALE	HINDU	198/193	70288650 7899	
194	6	Slum	SADHAN KUMAR DEY	LT. PRAPHULLA DEY	GEN	MALE	HINDU	337/311	55034788 9167	
195	6	Slum	SANJOY ROY	LALIT ROY	SC	MALE	HINDU	292/268	74716163 9431	
196	6	Slum	SARADA ROY	NALINI ROY	SC	FEMALE	HINDU	195/191	543153142097	
197	6	Slum	SHEKH NUR ALAM	MD. SEKH ILIYAS	OBC	MALE	HINDU	381/479	40768233 0990	
198	6	Slum	SHYAMAL SARKAR	LT. BIMALENDU SARKAR	SC	MALE	HINDU	262(B)	57702793 9949	
199	6	Slum	SUBODH PAUL	LT. MANMATHA PAUL	OBC	MALE	HINDU	323/A/1	34903683 0782	

Vice-Chairman  
Haldibari Municipality








9-16-9



Sl. No.	Ward No.	Slum / Non Slum	Beneficiary Name	Father's / Husband's Name	Caste Category ST/SC/OB C/GN	Gender	Religions	Holding No.	Aadhaar No./ Voter Card No.	Photo
200	6	Slum	SUBRATA SARKAR	LT. NITYA GOPAL SARKAR	SC	MALE	HINDU	315/474	34949897 0426	
201	6	Slum	SUSHANTA DEY	SUSHIL DEY	GEN	MALE	HINDU	341(A)	635858701529	
202	6	Slum	SUSHIL DEY	LT. SUREN DEY	GEN	MALE	HINDU	341/315	68514638 8283	
203	6	Slum	SWAPAN CHAKI	LT. SHACHINDRA NATH CHAKI	GEN	MALE	HINDU	260/234(R)	794664347442	
204	6	Slum	TAPAN KUMAR DUTTA	LT. TEJENDRA NATH DUTTA	GEN	MALE	HINDU	303(A)	387409715150	
205	6	Slum	UPENDRA NATH ROY	LT. YATRU ROY	SC	MALE	HINDU	351/324	316509542112	
206	6	Non-Slum	ALOKE BOSE	LT. RAMANI BOSE	GEN	MALE	HINDU	481/109 (R)	48764185 8486	








১৫১-৬

*[Signature]*  
Vice - Chairman  
Haldibari Municipality

Sl. No.	Ward No.	Slum / Non-Slum	Beneficiary Name	Father's / Husband's Name	Caste Category ST/SC/OB C/GN	Gender	Religions	Holding No.	Aadhaar No./ Voter Card No.	Photo
207	6	Non-Slum	DAYAL BARMAN	LT. DHAULU BARMAN	SC	MALE	HINDU	102/478	83400014 3566	
208	6	Non-Slum	GANESH SUTRADHAR	LT. RABINDRA SUTRADHAR	SC	MALE	HINDU	408/350	32211864 3878	
209	6	Non-Slum	GOUTAM DAS	LT. LALBIHARI DAS	GEN	MALE	HINDU	467/402	51373322 5454	
210	6	Non-Slum	HIRA CHAUDHURI	MILAN KANTI CHAUDHURI	GEN	FEMALE	HINDU	170/378	99629551 5913	
211	6	Non-Slum	KESHAB BARMAN	LT. KACHU BARMAN	SC	MALE	HINDU	409	77861113 4497	
212	6	Non-Slum	MANIK KARMAKAR	MADHUSUDAN KARMAKAR	OBC	MALE	HINDU	392/104	232757382407	
213	6	Non-Slum	NARESH CHANDRA SARKAR	BIBHUTI SARKAR	SC	MALE	HINDU	367/338	540192223839	

161-2








*[Signature]*  
Vice-Chairman  
Haldibari Municipality

Sl. No.	Ward No.	Slum / Non Slum	Beneficiary Name	Father's / Husband's Name	Caste Category ST/SC/OB C/GN	Gender	Religions	Holding No.	Aadhaar No./ Voter Card No.	Photo
214	6	Non-Slum	RANJIT BOSE ADHIKARY	LT. RAMANI ADHIKARY	SC	MALE	HINDU	384/343 (R)	985494419432	
215	6	Non-Slum	RANU BARMAN	LT. MANGLU BARMAN	SC	FEMALE	HINDU	421	696370067873	
216	6	Non-Slum	SANDIP SARKAR	SWAPAN KUMAR SARKAR	SC	MALE	HINDU	81/71	77933844 9412	
217	6	Non-Slum	SANJAY BASFORE	LT. MANILAL BASFORE	SC	MALE	HINDU	186/467	80393061 3029	
218	6	Non-Slum	SHAMBHU CHANDA	LT. JNANENDRA NATH CHANDA	SC	MALE	HINDU	421	38279797 6459	
219	6	Non-Slum	SUKESH CHANDRA SARKAR	LT. SURENDRA CHANDRA SARKAR	SC	MALE	HINDU	175/383	786363262912	
220	6	Non-Slum	ARABINDA DAS	LT. MOTI RANJAN DAS	GEN	MALE	HINDU	101/12	930202228768	

P-132








*[Signature]*  
Vice - Chairman  
Haldibari Municipality



Sl. No.	Ward No.	Slum / Non Slum	Beneficiary Name	Father's / Husband's Name	Caste Category ST/SC/OB C/GN	Gender	Religions	Holding No.	Aadhaar No./ Voter Card No.	Photo
221	7	Slum	ABDUL LATIF	FAJLUL HAQUE	OBC	MALE	MUSLIM	490/174	68418780 3063	
222	7	Slum	AJUL HAQUE	FAJLUL HAQUE	OBC	MALE	MUSLIM	486/174-A	96202600 2587	
223	7	Slum	AMAL DAS	LT.SACHINDRA CH DAS	GEN	MALE	HINDU	454	408421801439	
224	7	Slum	ANIL CH BARMAN	LT.BHARAT CHANDRA BARMAN	SC	MALE	HINDU	92/356	246713521193	
225	7	Slum	ANOWAR HUSSAIN	DHARKAJ MIYA	OBC	MALE	MUSLIM	340/17	29287736 7299	
226	7	Slum	APTAR ALI	LT JALALUDDIN	OBC	MALE	MUSLIM	478/C	61363004 2743	
227	7	Slum	CHANDRA NATH SARKAR	KETULAL SARKAR	GEN	MALE	HINDU	272	63385603 6093	









Vice - Chairman  
Haldibari Municipality


8-1-23

Sl. No.	Ward No.	Slum / Non Slum	Beneficiary Name	Father's / Husband's Name	Caste Category ST/SC/OB C/GN	Gender	Religions	Holding No.	Aadhaar No./ Voter Card No.	Photo
228	7	Slum	DULALI DAS	KAMAL DAS	OBC	FEMALE	HINDU	407/206	57474598 8710	
229	7	Slum	GOUTAM PANDEY	PUNIT PANDEY	SC	MALE	HINDU	312/11	59151130 8881	
230	7	Slum	JOY GOPAL DAS	NANDU DAS	SC	MALE	HINDU	87/E	40505250 3534	
231	7	Slum	JYOTINMOY ROY	LT. VIVEKANANDA ROY	GEN	MALE	HINDU	19/317	48123028/7847	
232	7	Slum	MADAN GOPAL DAS	NANDU DAS	SC	MALE	HINDU	432/395	42614532 7079	
233	7	Slum	MANASH ROY BASUNIA	BHUPEN ROY BASUNIA	SC	MALE	HINDU		27667701 4043	
234	7	Slum	OYAJADUL ALAM	RAFIUDDIN HAQUE	OBC	MALE	MUSLIM	478 (B)(R)	35791802 0775	








  
 Vice-Chairman  
 Haldibari Municipality


17-1-24

Sl. No.	Ward No.	Slum / Non Slum	Beneficiary Name	Father's / Husband's Name	Caste Category ST/SC/OB C/GN	Gender	Religions	Holding No.	Aadhaar No./ Voter Card No.	Photo
235	7	Slum	PRADIP KR. DUTTA	LT SUSHIL KR. DUTTA	GEN	MALE	HINDU	282/93	20091189 6712	
236	7	Slum	RAKHI KARMAKAR GHOSH	PRADIP KARMAKAR	GEN	FEMALE	HINDU	310	45761446 7414	
237	7	Slum	RANJAN MALLICK	GURUDAS MALLICK	GEN	MALE	HINDU		87749831 8726	
238	7	Slum	SIMA SARKAR	SANJIB SARKAR	SC	FEMALE	HINDU	382	260589059161	
239	7	Slum	SANTOSHI SHIL	KALESHWAR SHIL	OBC	FEMALE	HINDU	311 94	24194589 6410	
240	7	Slum	SARMAS MIA	DHARAKAJ MIA	OBC	MALE	MUSLIM	340/17	47327490 5952	
241	7	Slum	SUKDEB DAS	LT. PRANHARI DAS	GEN	MALE	HINDU	329(A)	555897035134	
242	7	Slum	SUSHILA MALLA	LT. RAJPATI MALLA	SC	FEMALE	HINDU	314/13	65949397 2670	








  
 Vice - Chairman  
 Haldibari Municipality




Sl. No.	Ward No.	Slum / Non Slum	Beneficiary Name	Father's / Husband's Name	Caste Category ST/SC/OB C/GN	Gender	Religions	Holding No.	Aadhaar No./ Voter Card No.	Photo
243	7	Non-Slum	AMLENDU LAHIRI	LT AJIT KR. LAHIRI	GEN	MALE	HINDU	45/52	35772225 2688	
244	7	Non-Slum	ANIL NATH ROY	LT DEBENDRA NATH ROY	SC	MALE	HINDU	435/398	64667494 6029	
245	7	Non-Slum	ARATI ROY	LT PARITOSH CH. ROY	SC	FEMALE	HINDU	92/17	32094368 4198	
246	7	Non-Slum	CHHANDA GHOSH	LT BISWAJIT GHOSH	GEN	FEMALE	HINDU	49	61707820 7647	
247	7	Non-Slum	DIPAK BISWAS	LT HEMANTA BISWAS	SC	MALE	HINDU	81/345	39162569 1609	
248	7	Non-Slum	GOPAL BARMAN	LT SHRIMANTA BARMAN	SC	MALE	HINDU	83	39220459 8541	
249	7	Non-Slum	SANKAR DEB	MANINDRA CHANDRA DEB	GEN	MALE	HINDU	409/208	71907816 7550	








  
 Vice - Chairman  
 Haldibari Municipality

9-1-17

Sl. No.	Ward No.	Slum / Non Slum	Beneficiary Name	Father's / Husband's Name	Caste Category ST/SC/OB C/GN	Gender	Religions	Holding No.	Aadhaar No./ Voter Card No.	Photo
250	7	Non-Slum	SHANKARI CHAKRABORTY	LT PIJUSH KANTI CHAKRABORTY	GEN	FEMALE	HINDU	416/215 R	86766005 5050	
251	7	Non-Slum	SUBODH BARMAN	LT SUREN BARMAN	SC	MALE	HINDU	267	85480225 7741	
252	8	Slum	BASUDEB SARKAR	LT. LAXMIKANTA SARKAR	SC	MALE	HINDU	189	47754146 0449	
253	8	Slum	BIPUL KUMAR DEY	NIKHIL CHANDRA DEY	GEN	MALE	HINDU		53016561 7419	
254	8	Slum	GITA GHOSH	BIMAL GHOSH	GEN	FEMALE	HINDU	142/142	89551730 3002	
255	8	Slum	HASIBUL MD	KHAJIRUDDIN MD	OBC	MALE	MUSLIM	231	53118486 6423	
256	8	Slum	ISA MD	JAMALUDDIN MD	OBC	MALE	MUSLIM	395/233	94561391 4337	

8-1-17









  
Vice - Chairman  
Haldibari Municipality

Sl. No.	Ward No.	Slum / Non Slum	Beneficiary Name	Father's / Husband's Name	Caste Category ST/SC/OB C/GN	Gender	Religions	Holding No.	Aadhaar No./ Voter Card No.	Photo
257	8	Slum	JAKIRUL MD	POHATU MD	OBC	MALE	MUSLIM	411	84580651 6630	
258	8	Slum	KALIPRASAD DEY	NITYA GOPAL DEY	GEN	MALE	HINDU	14/11	209330063203	
259	8	Slum	KHURSHID ALAM SARKAR	LT. MD. NUR	OBC	MALE	MUSLIM	210/180	76095644 6059	
260	8	Slum	LUTPHAR RAHAMAN	MD ABDUL	OBC	MALE	MUSLIM	162	54273883 8325	
261	8	Slum	MD. AFIJUL	MD. BACHCHA	OBC	MALE	MUSLIM	232	33550955 9951	
262	8	Slum	MD. AMINUL	AKBAR ALI	OBC	MALE	MUSLIM	249	483520490013	
263	8	Slum	MD. RANAJU	MD. ABDUL	OBC	MALE	MUSLIM	162/235	28581073 0697	

*[Signature]*  
Vice - Chairman  
Haldibari Municipality



8371-1-8



Sl. No.	Ward No.	Slum / Non Slum	Beneficiary Name	Father's / Husband's Name	Caste Category ST/SC/OB C/GN	Gender	Religions	Holding No.	Aadhaar No./ Voter Card No.	Photo
264	8	Slum	MD. SUMAN ISLAM	MD. MAJUL ISLAM	OBC	MALE	MUSLIM	174/255	37062341 9915	
265	8	Slum	MD. ZAHIRUL	ALI AKBAR	OBC	MALE	MUSLIM	399	63500725 4224	
266	8	Slum	MINTU SARKAR	LT. GOPAL SARKAR	SC	MALE	HINDU	375	31735482 6584	
267	8	Slum	MOBAJUL HOQUE	MD. NAJIRUDDIN	OBC	MALE	MUSLIM	145	29963745 1700	
268	8	Slum	PRADIP MANDAL	SHAMBHU MANDAL	SC	MALE	HINDU	187	46669045 1585	
269	8	Slum	REJAUL HAQUE	LT. MD. HABIBAR	OBC	MALE	MUSLIM	251	44755232 5395	
270	8	Slum	SANDHYA SAHANI	PONU SAHANI	SC	FEMALE	HINDU	191/253	991245268689	
271	8	Slum	SHAMSOZZOHA SARKAR	LT. GAMIRUDDIN SARKAR	OBC	MALE	HINDU	205	49882245 4576	








9-12-19

*[Signature]*  
Vice - Chairman  
Haldibari Municipality

Sl. No.	Ward No.	Slum / Non Slum	Beneficiary Name	Father's / Husband's Name	Caste Category ST/SC/OB C/GN	Gender	Religions	Holding No.	Aadhaar No./ Voter Card No.	Photo
272	8	Slum	JHARNA SARKAR	LT. SUKUMAR SARKAR	OBC	FEMALE	HINDU	304/95	410265758292	
273	8	Slum	SURIYA KUMAR PAUL	ANANTA PAUL	GEN	MALE	HINDU	92/60		
274	8	Slum	UNUS ALI	KOCHHAR ALI	OBC	MALE	MUSLIM	178	62533509 6184	
275	8	Non-Slum	ALOK NATH ROY	LT. PRAN BALLAVE NATH ROY	SC	MALE	HINDU	35/33	46153651 3881	
276	8	Non-Slum	ANITA DUTTA	LT. NIRMAL DUTTA	GEN	FEMALE	HINDU	133/169	37999858 6116	
277	8	Non-Slum	BIREN ROY	LT. SUNU ROY	SC	MALE	HINDU	282	77093311 8345	
278	8	Non-Slum	DEBESHWAR ROY	LT. PRASANNA ROY	SC	MALE	HINDU	77	95592166 2356	
279	8	Non-Slum	DIPTI DEY	LT. BISWANATH DEY	GEN	FEMALE	HINDU	122/176	229735987645	

9-18








*[Signature]*  
Vice - Chairman  
Haldibari Municipality

Sl. No.	Ward No.	Slum / Non Slum	Beneficiary Name	Father's / Husband's Name	Caste Category ST/SC/OB C/GN	Gender	Religions	Holding No.	Aadhaar No./ Voter Card No.	Photo
280	8	Non-Slum	DIPTI GHOSH	UTTAM GHOSH	SC	FEMALE	HINDU	278/141	64097275 7922	
281	8	Non-Slum	GOPAL SAHA	LT. JOGEN SAHA	GEN	MALE	HINDU	72/52	82132831 5958	
282	8	Non-Slum	LAKSHI RAJAK	LT. KALIA RAJAK	SC	FEMALE	HINDU	393/276	48065395 5556	
283	8	Non-Slum	MAYA MOULICK	LT. GURUDAS MOULICK	GEN	FEMALE	HINDU	78/56	87971595 0075	
284	8	Non-Slum	MENAKA DAS	BHOLANATH DAS	SC	FEMALE	HINDU	359/309	9330103 88917	
285	8	Non-Slum	MIRA DUTTA	LT. SUDHINDRA DUTTA	GEN	FEMALE	HINDU	354/305	90871649 5715	
286	8	Non-Slum	NARJO BEOWA	LT. GUL AMED	OBC	FEMALE	MUSLIM	336	99432627 4666	

P-181







*Sobhan*  
Vice - Chairman  
Haldibari Municipality



Sl. No.	Ward No.	Slum / Non Slum	Beneficiary Name	Father's / Husband's Name	Caste Category ST/SC/OB C/GN	Gender	Religions	Holding No.	Aadhaar No./ Voter Card No.	Photo
287	8	Non-Slum	RAMLAL SAHANI	LT. MISHRI SAHANI	SC	MALE	HINDU	111	88116639 9903	
288	8	Non-Slum	RINA BIBI	MD. SAHID	OBC	FEMALE	MUSLIM	330/284	66802883 5405	
289	8	Non-Slum	SASHTHI MALLA	MAHESH MALLA	SC	FEMALE	HINDU	11/76	32937825 8773	
290	8	Non-Slum	SUBHASHIS KUNDU	LT. MADAN MOHAN KUNDU	GEN	MALE	HINDU	371/268	41669949 2694	
291	8	Non-Slum	SWAPAN MANDAL	HIRALAL MANDAL	SC	MALE	HINDU	345/08	83115086 4097	
292	9	Slum	ABUL HOSSAIN SARKAR	AJUAR RAHAMAN SARKAR	OBC	MALE	MUSLIM	371	90690780 2600	
293	9	Slum	AJAM KHAN	JAHANGI KHAN	OBC	MALE	MUSLIM	191/19	235032894951	








8-1-22

*(Signature)*  
Vice - Chairman  
Haldibari Municipality

Sl. No.	Ward No.	Slum / Non Slum	Beneficiary Name	Father's / Husband's Name	Caste Category ST/SC/OB C/GN	Gender	Religions	Holding No.	Aadhaar No./ Voter Card No.	Photo
294	9	Slum	AYUB ALI	LT. ABDUL JABBAR	OBC	MALE	MUSLIM	227(C)	244284718596	
295	9	Slum	CHAYYA RANI DAS	LT. SHRIBASH DAS	GEN	FEMALE	HINDU	181	39340908 5663	
296	9	Slum	RATHIN ROY	LT. RAMESH CH ROY	OBC	MALE	HINDU	244	729885611476	
297	9	Slum	JAYA BARMAN (ROY)	PARIMAL BARMAN	SC	FEMALE	HINDU	140/121		
298	9	Slum	LALIT BARMAN	LT. HEMANTA BARMAN	SC	MALE	HINDU	391/139	91031714 3832	
299	9	Slum	MAKLESH RAHAMAN	LT. MD. CHETHERA	OBC	MALE	MUSLIM	253/60	80479758 7113	

P-183








  
Vice - Chairman  
Haldibari Municipality

Sl. No.	Ward No.	Slum / Non Slum	Beneficiary Name	Father's / Husband's Name	Caste Category ST/SC/OB C/GN	Gender	Religions	Holding No.	Aadhaar No./ Voter Card No.	Photo
300	9	Slum	MD. JAHIRUL HAQUE	ABDUL LATIF	OBC	MALE	MUSLIM	247(A)	283723100292	
301	9	Slum	MEHETAB KHAN	LT. MEHERAPH KHAN	OBC	MALE	MUSLIM	321	58152200 7573	
302	9	Slum	NAJRUL HOQUE SARKAR	MD. BUDHARU RAHAMAN	OBC	MALE	HINDU	347/259	64152819 4712	
303	9	Slum	NANDA DULAL BARMAN	RADHIKA NATH BARMAN	SC	MALE	HINDU	35	54384960 2917	
304	9	Slum	RAFIKUL ISLAM	MD. IYAZADDIN	OBC	MALE	HINDU	33	256573670554	
305	9	Slum	SANDHYA MANDAL	LT. BISWANATH MANDAL	SC	FEMALE	MUSLIM	218/37	58261510 1053	
306	9	Slum	SHARAT BARMAN	KAMINI BARMAN	SC	MALE	HINDU	407/133	WB/03/001/501373	

P-184




*[Signature]*  
Vice - Chairman  
Haldibari Municipality



Sl. No.	Ward No.	Slum / Non Slum	Beneficiary Name	Father's / Husband's Name	Caste Category ST/SC/OB C/GN	Gender	Religions	Holding No.	Aadhaar No./ Voter Card No.	Photo
307	9	Slum	SHITAL SARKAR	UPENDRA NATH SARKAR	GEN	MALE	HINDU	132/116	34435157 5359	
308	9	Slum	SUBIR KUNDU	AJIT KUMAR KINDU	GEN	MALE	HINDU	578	267941152131	
309	9	Slum	YUNUS ALI	ABDUL SATTAR MD.	OBC	MALE	HINDU	226/43	450133714582	
310	9	Non-Slum	CHANDAN GHOSH	LT. ATUL KUMAR GHOSH	GEN	MALE	HINDU	89(A)	203749335032	
311	9	Non-Slum	DHOULU RAHAMAN	AJIAJ RAHAMAN	GEN	MALE	MUSLIM	277/321		
312	9	Non-Slum	SHOBHARANI SARKAR	LT. HARENDRA NATH SARKAR	GEN	FEMALE	HINDU	10/180	23517911 2973	
313	9	Non-Slum	TAPAN KUMAR BRAHMA	LT. UPENDRA NATH BRAHMA	SC	MALE	HINDU	171/2	69189336 1257	







*Sd/-*  
Vice - Chairman  
Haldibari Municipality

P-185


Sl. No.	Ward No.	Slum / Non Slum	Beneficiary Name	Father's / Husband's Name	Caste Category ST/SC/OB C/GN	Gender	Religions	Holding No.	Aadhaar No./ Voter Card No.	Photo
314	10	Slum	AMAL CHANDRA DAS	RABINDRA CH. DAS	SC	MALE	HINDU	130	60312296 5568	
315	10	Slum	ANTIRAM ROY	LT JHAIURAM ROY	SC	MALE	HINDU	628	91463735 4442	
316	10	Slum	BABITA SARKAR	NIKHIL SARKAR	SC	FEMALE	HINDU	492	54320119 2962	
317	10	Slum	BABUL KUMAR MALLIK	LT JATINDRA CHANDRA MALLIK	GEN	MALE	HINDU	19/1 A	83384640 1037	
318	10	Slum	BISHAKHA DAS	NARESH DAS	GEN	FEMALE	HINDU	125	34665785 8346	
319	10	Slum	BRAJEN ROY	LT SHUNU ROY	SC	MALE	HINDU	449 A	67493419 1554	
320	10	Slum	DEBIT MAJUMDAR	MANARANJAN MAJUMDAR	GEN	MALE	HINDU	531	28974473 8531	

P-18b







*[Signature]*  
Vice - Chairman  
Haldibari Municipality

Sl. No.	Ward No.	Slum / Non Slum	Beneficiary Name	Father's / Husband's Name	Caste Category ST/SC/OB C/GN	Gender	Religions	Holding No.	Aadhaar No./ Voter Card No.	Photo
321	10	Slum	DILIP KUMAR ROY	LT SANU ROY	SC	MALE	HINDU	119	54163079 5652	
322	10	Slum	GOPAL ROY	LT UPEN ROY	SC	MALE	HINDU	523	44515627 8441	
323	10	Slum	GUPINATH SARKAR	LT AGNI MOHAN SARKAR	SC	MALE	HINDU	110	61145578 5481	
324	10	Slum	HARIPADA ROY	KALACHAD	SC	MALE	HINDU	113	23034612 2116	
325	10	Slum	DIPAK CHAKRABORTY	LT. DHREENDRA NATH CHAKRABORTY	GEN	MALE	HINDU	257/326C	513980454933	
326	10	Slum	JAYGOBINDA RISHIDAS	JADAB DAS	GEN	MALE	HINDU	111	52898124 3609	

P-187







  
Vice - Chairman  
Haldibari Municipality




Sl. No.	Ward No.	Slum / Non Slum	Beneficiary Name	Father's / Husband's Name	Caste Category ST/SC/OB C/GN	Gender	Religions	Holding No.	Aadhaar No./ Voter Card No.	Photo
327	10	Slum	KALI MOHAN ROY	BISHWESHWAR ROY	SC	MALE	HINDU	135	97313201 1251	
328	10	Slum	KRISHNA SARKAR	GOUTAM SARKAR	GEN	FEMALE	HINDU	333	56851434 5796	
329	10	Slum	KSHITISH CH. ROY	LT GANESH CH. ROY	SC	MALE	HINDU	121 R	50864451 9284	
330	10	Slum	LIPIKA BISWAS	PREM SUNDAR BISWAS	GEN	FEMALE	HINDU	624(A)/10	30836972 2545	
331	10	Slum	MANOJ KR. DAS	LT KHUDIRAM CH. DAS	GEN	MALE	HINDU	165(A)	96933293 2654	
332	10	Slum	MINATI ROY	GOUTAM ROY	SC	FEMALE	HINDU	168	68555426 5117	







*[Signature]*  
Vice - Chairman  
Haldibari Municipality

P-188.

Sl. No.	Ward No.	Slum / Non Slum	Beneficiary Name	Father's / Husband's Name	Caste Category ST/SC/OB C/GN	Gender	Religions	Holding No.	Aadhaar No./ Voter Card No.	Photo
333	10	Slum	MINU SARKAR	KANAI SARKAR	SC	MALE	HINDU	265	62067007 8925	
334	10	Slum	NAMITA MANDAL	SUDAB MANDAL	SC	FEMALE	HINDU	134	99189351 7856	
335	10	Slum	NAMITA MANDAL	RADHESHYAM MANDAL	SC	FEMALE	HINDU	642	37853817 8698	
336	10	Slum	NEPAL SARKAR	LT MANINDRA SARKAR	SC	MALE	HINDU	141/276	28095802 6654	
337	10	Slum	NITAI MANDAL	LT. MONMOHAN MANDAL	SC	MALE	HINDU	128(276)	30703107 4781	
338	10	Slum	NITISH CH. MANDAL	ABALA MANDAL	SC	MALE	HINDU	36	57017364 8582	

P-189



  
Vice - Chairman  
Haldibari Municipality

Sl. No.	Ward No.	Slum / Non Slum	Beneficiary Name	Father's / Husband's Name	Caste Category ST/SC/OB C/GN	Gender	Religions	Holding No.	Aadhaar No./ Voter Card No.	Photo
339	10	Slum	RADHA RAMAN SAHA	LT NANDALAL SAHA	GEN	MALE	HINDU	296	46587557 8207	
340	10	Slum	RADHESH SHYAM ROY	DEBENDRA NATH ROY	SC	MALE	HINDU	651	39711640 8446	
341	10	Slum	RINA ROY	LT ANIMESH ROY	SC	FEMALE	HINDU	534(A)	74234966 6512	
342	10	Slum	SAIKAT SARKAR	NIRMAL SARKAR	SC	MALE	HINDU	565	244006611109	
343	10	Slum	SANDHYA SARKAR	LT SADHAN SARKAR	GEN	FEMALE	HINDU	27	30497516 0279	
344	10	Slum	SANTOSH SARKAR	LT RAJKUMAR SARKAR	SC	MALE	HINDU	513	38575542 1450	







  
Vice - Chairman  
Haldibari Municipality

P-190










Sl. No.	Ward No.	Slum / Non Slum	Beneficiary Name	Father's / Husband's Name	Caste Category ST/SC/OB C/GN	Gender	Religions	Holding No.	Aadhaar No./ Voter Card No.	Photo
345	10	Slum	SHACHIN SEN	LT BALAI CHAND SEN	GEN	MALE	HINDU	129	76168087 6725	
346	10	Slum	SHEFALI GHOSH	JAYDEB GHOSH	OBC	FEMALE	HINDU	177	45497664 0700	
347	10	Slum	SOUGATA GHOSH	SUBRATA GHOSH	GEN	MALE	HINDU	161	90553622 0966	
348	10	Slum	SUBHABISH CHAKRABARTY	LT DHIRENDRA NATH CHAKRABORTY	GEN	MALE	HINDU	326/323	32019721 2417	
349	10	Slum	SUBHAS ROY	LT DHANESHWAR ROY	SC	MALE	HINDU	123/153	58840065 6698	
350	10	Slum	SUBHASH SARKAR	MANINDRA NATH SARKAR	SC	MALE	HINDU	277	45499351 5819	
351	10	Slum	SUJAN ROY	LT. SUMESH ROY	SC	MALE	HINDU	432	53548811 0314	


*[Signature]*  
Vice - Chairman  
Haldibari Municipality

Sl. No.	Ward No.	Slum / Non Slum	Beneficiary Name	Father's / Husband's Name	Caste Category ST/SC/OB C/GN	Gender	Religions	Holding No.	Aadhaar No./ Voter Card No.	Photo
352	10	Slum	SUNU ROY	DHANESWAR ROY	SC	MALE	HINDU	124	26759947 7563	
353	10	Slum	SWAPAN SAHA	LT LAXMINARAYAN SAHA	GEN	MALE	HINDU	302	37881092 6302	
354	11	Slum	ANIL SHARMA	NARAHARI SHARMA	SC	MALE	HINDU	178	52332520 9481	
355	11	Slum	ASHOK SAHA	SIYARAM SAHA	GEN	MALE	HINDU	343	99848196 3861	
356	11	Slum	ATUL KUMAR SAHA	LT. TARAK CHANDRA SAHA	GEN	MALE	HINDU	220	79728509 0503	
357	11	Slum	BAPAN BANIK	LT. NARAYAN CHANDRA BANIK	GEN	MALE	HINDU	177	79707272 7246	







*[Signature]*  
Vice Chairman  
Haldibari Municipality

Sl. No.	Ward No.	Slum / Non Slum	Beneficiary Name	Father's / Husband's Name	Caste Category ST/SC/OB C/GN	Gender	Religions	Holding No.	Aadhaar No./ Voter Card No.	Photo
358	11	Slum	BINA GHOSH	MADHU GHOSH	GEN	FEMALE	HINDU	161	43678988 8319	
359	11	Slum	BIPIN CHANDRA SARKAR	GANESH CHANDRA SARKAR	OBC	MALE	HINDU	297		
360	11	Slum	BULBULI PAUL	SANJIT PAUL	GEN	FEMALE	HINDU	79	89832017 7503	
361	11	Slum	CHHAYA GUHA	TUSHAR GUHA	GEN	FEMALE	HINDU	162	698595817180	
362	11	Slum	DILIP MANDAL	PRAKASH MANDAL	GEN	MALE	HINDU		92542602 2166	
363	11	Slum	DILIP MOHANTA	LT. BHAGIRATH MOHANTA	GEN	MALE	HINDU		74354527 5135	
364	11	Slum	GOURI SARKAR	GOBINDA SARKAR	SC	FEMALE	HINDU		47810178 7433	

P-193








  
Vice - Chairman  
Haldibari Municipality



Sl. No.	Ward No.	Slum / Non Slum	Beneficiary Name	Father's / Husband's Name	Caste Category ST/SC/OB C/GN	Gender	Religions	Holding No.	Aadhaar No./ Voter Card No.	Photo
365	11	Slum	HARADHAN BANIK	LT. MUCHIRAM BANIK	GEN	MALE	HINDU	356/36	826101614240	
366	11	Slum	JOGAMAYA MANDAL	HARIDAS MANDAL	OBC	FEMALE	HINDU	200	84502229 8825	
367	11	Slum	MANGAL GHOSH	LT. NISHIKANTA GHOSH	GEN	MALE	HINDU		35649866 2939	
368	11	Slum	NIBEDITA GHOSH DEY	DIBAKAR GHOSH	GEN	FEMALE	HINDU	148/214	46534408 8419	
369	11	Slum	PARUL ROY SARKAR	CHAPAL ROY SARKAR	SC	FEMALE	HINDU	325 A	64875276 9850	
370	11	Slum	PRADIP KUMAR SAHA	LT. JAGADISH CHANDRA SAHA	GEN	MALE	HINDU	166/237	55180320 5370	



P-194


*[Signature]*  
 Vice - Chairman  
 Haldibari Municipality

Sl. No.	Ward No.	Slum / Non Slum	Beneficiary Name	Father's / Husband's Name	Caste Category ST/SC/OB C/GN	Gender	Religions	Holding No.	Aadhaar No./ Voter Card No.	Photo
371	11	Slum	PRANAB KUMAR SAHA	LT. JAGADISH CHANDRA SAHA	GEN	MALE	HINDU		73873747 7002	
372	11	Slum	PRANGOPAL BISWAS	LT. BISWANATH BISWAS	SC	MALE	HINDU		90476607 1112	
373	11	Slum	RABI PAUL	LT. GOPAL PAUL	GEN	MALE	HINDU		64273222 7725	
374	11	Slum	RAMA ROY	LT. DINABANDHU ROY	SC	FEMALE	HINDU	302	5335586 9235	
375	11	Slum	SANDHYA RANI BANIK	LT. DAYAMAY BANIK	GEN	FEMALE	HINDU	175	56424776 3778	
376	11	Slum	SHYAMAL PAUL	LT. SUKUMAR PAUL	GEN	MALE	HINDU	428	37105230 3152	
377	11	Slum	SUDEB SAHA	MANTOSH SAHA	GEN	MALE	HINDU	322	54262807 6023	

P-196

*[Signature]*  
Vice-Chairman  
Haldibari Municipality

Sl. No.	Ward No.	Slum / Non Slum	Beneficiary Name	Father's / Husband's Name	Caste Category ST/SC/OB C/GN	Gender	Religions	Holding No.	Aadhaar No. / Voter Card No.	Photo
378	11	Slum	SUMITRA ROY	SURESH CHANDRA ROY	GEN	FEMALE	HINDU	137	78280115 7760	
379	11	Slum	TAPAN SARKAR	SANTOSH SARKAR	GEN	MALE	HINDU	112	27952956 4165	

  
 Vice - Chairman  
 Haldibari Municipality



