

HOOGHLY CHINSURAH MUNICIPALITY

**Detail Project Report for Construction 829 nos EWS
Houses under BLC mode of Pradhan Mantri Awas Yojana
(PMAY)-HFA (U) of Hooghly Chinsurah Municipality**

2018-2019














Submitted by
















Hooghly Chinsurah Municipality

Hooghly, West Bengal

CONTENTS

	<i>Preface</i>	<i>Pg 1</i>
	<i>Introductory Note by Chairman</i>	<i>Pg 2</i>
	<i>Project at A Glance</i>	<i>Pg 3</i>
	<i>Annexure-7C</i>	<i>Pg 4 -Pg 6</i>
	<i>Executive Summery</i>	<i>Pg 7 -Pg 8</i>
	<i>Work and Cost Summary -Slum Wise Detail</i>	<i>Pg 9 - Pg 12</i>
	<i>Cluster of Slum</i>	<i>Pg 13</i>
	<i>Introduction of Hooghly Chinsurah Municipality</i>	<i>Pg 14- Pg 21</i>
	<i>Status of Existing Infrastructure & Services</i>	<i>Pg 22 - Pg 26</i>
	<i>The Project Slums and Existing Scenario of Infrastructure</i>	<i>Pg 27- Pg47</i>
	<i>Project Justification</i>	<i>Pg 47 - Pg 58</i>

	<i>National poverty Alleviation programs And PMAY</i>	<i>Pg 59 – Pg 61</i>
	<i>HFAPoA and PMAY (HFA)</i>	<i>Pg 62 – Pg 64</i>
	<i>Introduction of Pradhan Mantri Awas Yojana (PMAY)</i>	<i>Pg 65 – Pg 67</i>
	<i>Work Flow of PMAY-HFA(U) for 2017-2018</i>	<i>Pg 68</i>
	<i>Funding Pattern of PMAY</i>	<i>Pg 69</i>
	<i>Site Location</i>	<i>Pg 70 – Pg 73</i>
	<i>Existing Slums Details</i>	<i>Pg 73 – Pg 79</i>
	<i>The Supply Demand Gap and Requirements</i>	<i>Pg 79</i>
	<i>Project Devolopment Option</i>	<i>Pg 80 – Pg 85</i>
	<i>Situation Appraisal & Key Intervention for Identified Slum</i>	<i>Pg 87 – Pg 94</i>
	<i>Summary of Invesment</i>	<i>Pg 95 – Pg 96</i>
	<i>Project Cost and Financial Strategy</i>	<i>Pg 97</i>



Sector wise Monitoring and Implementation Plan Pg 98 – Pg 114



Institutional capacity Pg 115 - Pg 116



Annexure Volume- Pg 117

PREFACE

Pradhan Mantri Awas Yojana (PMAY) aims at Providing Housing for All (HFA) by 2022 when the Nation Complete 75 years of its independence.

The urban homeless persons contribute to the economy of the cities and thus the Nation as cheap labour in the informal sector; yet they live with no shelter or social security. The urban homeless services with many challenges like no access of elementary Public Services such as health, education, food, water and sanitation. Pradhan Mantri Awas Yojana (PMAY) also aims at providing a pucca house to every family with water connection, toilet facilities, 24 X 7 electricity supply and access.

The Mission seeks to address the housing requirement of urban poor including slum dwellers through "In Situ" Slum Redevelopment, Affordable Housing through credit linked subsidy and Affordable Housing in partnership and subsidy for beneficiary led individual house. Under the mission, beneficiaries can take advantage under one component only.

Total beneficiaries of the vertical- **"Subsidy for beneficiary led individual house construction"** scheme are 829 nos from 101 slums and 6 non-slums projected for the year 2018-2019.

Total cost of the project is **Rs. 3355.79 lakhs** as per relevant department & P.W.D. schedule of rates.

Introductory Note by Chairman

The Hooghly Chinsurah Municipality, established in the year 1865, is one of the oldest Urban Local Bodies of this state. It is a very old town with historical importance. This town is very close to the West Bank of the great river GANGA and it lies within the Kolkata Municipal Authority or KMA. It has 30 wards covering a total area of 17.29 Sq. Km. The population of Hooghly Chinsurah Municipality is



around 1.77 lakhs as per 2011 census, which attributes to its predominant position within Hooghly district and its surrounding. It is also the District Head Quarter as well as Chinsurah is the Divisional head quarter of Bardwan Division. Our Municipality intends to transform itself into an environmentally clean and green urban area congenial for all sections of society of reap a sustainable and quality living.

We are already submitted the Housing For All Plan of Action (HFAPoA). As per HFAPoA in the year 2018-2019 approved beneficiary are 1650 nos, in which only 829 nos Beneficiaries (fixed by the Govt.) details are to be attached in portal.

Development is not a one point agenda. With the complex social, political and economic situation it is indeed a daunting task. However we believe that we are progressing in the right direction with the support of Government of West Bengal and Ministry of Housing and Urban Poverty Alleviation, Government of India we will be able to achieve the desired objectives.

Learning from the past we look forward towards achieving long term benefits, perspectives and convergences rather than short term goals. The Pradhan Mantri Awas Yojana - Housing for All (Urban) DPR has been prepared and we look forward for a great future.

Chairman
Hooghly Chinsurah Municipality

Chairman
Hooghly-Chinsurah Municipality

PROJECT AT A GLANCE

1	Name of Town	:	Hooghly Chinsurah			
2	Category	:	Municipality			
3	District	:	Hooghly			
4	Administrative Status	:	Urban Local Body			
5	Demographic Feature					
	a) Town Population(as per 2011 Census)		1,77,259			
	b) Total House Hold of all Slum(including Pucca)		14,900			
	c) Total Proposed House Hold of 101 Slums	: :	829			
6	No. of Slum Pockets					
	a) Total	:	230 Nos.			
	b) Considered in this DPR	:	101 Nos.			
7	Area of Slum Pockets					
	a) Total	:	4.1451 Sq.Km.			
	b) Considered in this DPR	:	2.7964 Sq. Km.			
8	Total Project Cost	:	3355.79 Lakhs			
	a) Housing	:	3050.72 Lakhs			
	b) Slum Infrastructure Developmet	:	305.07 Lakhs			
9	FUNDING PATTERN(Lakhs)					
		GOI	GOWB	ULB	BENEFICIARY	TOTAL
	HOUSING	1243.50	1599.97	NIL	207.25	3050.72
	PHYSICAL INFRASTRUCTURE	NIL	152.54	152.54	NIL	305.07
	Total Project Cost	1243.50	1752.51	152.54	207.25	3355.79
10	Project Duration	:	2018-2019			
11	Implementary Agency	:	Local Body			
12	Technical Assistance	:	ME Dte., Govt of West Bengal			
13	Nodal Agency	:	SUDA, Govt of West Bengal			

Annexure 7C
(Para 14.5 of the Guidelines)
Format for Project under Beneficiary Led Construction Or Enhancement

1	Name of the State:	:	West Bengal						
2	Name of the District:	:	Hoogly						
3	Name of the City:	:	Hoogly Chinsurah						
4	Project Name:	:	HFA - HOOGLY CHINSURAH 2018-19						
5	Project Code:	:	19801721034N0						
6	State Level Nodal Agency:	:	State Urban Development Agency (SUDA)						
7	Implementing Agency/ ULB	:	Hoogly Chinsurah Municipality						
3	Date of Approval by State Level Sanctioning and Monitoring Committee (SLSMC)	:							
9	No. of location covered in project: 101 Nos of Slum Area Covered & 6 Nos of Non Slum Area Covered	:	Name of Location	No. of beneficiaries	Whether Slum / Non-Slum	If Slum, then Slum type	If slum, whether it gets completely rehabilitated		
		:	Hoogly Chinsurah Municipal Area	829	Covering both Slum & Non-Slum area	Notified	No		
10	Project Cost (Rs. In Lakhs)	:	3,355.79						
11	No. of beneficiaries covered in the project	:	GEN	SC	ST	OBC	Total	Minority	Person with Disability
		:	772	1	Nil	56	829	56	Nil
12	Whether beneficiary have been selected as PMAY Guidelines?	:	Yes						
13	No. of Houses constructed / acquired. Please specify ownership (Any of these)	:	Joint	Female	Male		Transgender		
		:	83	141	605		Nil		
14	No. of beneficiaries covered in the project	:	Male	Female	Transgender				
		:	617	212	Nil				
15	Whether it has been ensured that selected beneficiaries have rightful ownership of the land ?	:	Yes						
16	Whether building plan for all houses have been Approved?	:	Yes						
17	i. GoI grant required (Rs. 1.5 lakh per eligible beneficiary)	:	1,243.50						

	(Rs. in Lakhs)		
	ii. State grant, (Rs. in Lakhs)	:	1,752.51
	iii. ULB grant (Rs. in Lakhs)	:	152.54
	iv. Beneficiary Share (Rs. in Lakhs)	:	207.25
	v. Total (Rs. in Lakhs)	:	3,355.79
8	Whether technical specification / design for housing have been ensured as per Indian Standards / NBC/ State Norms?	:	Yes
19	Whether it has been ensured that balance cost of construction is tied up with State Grant, ULB Grant & Beneficiary Share ?	:	Yes
	Whether trunk and line infrastructure is existing or being provisioned ?	:	
	i. Water Supply	:	Yes
	ii. Sewerage	:	No
	iii. Road	:	Yes
	iv. Storm Water Drain	:	Yes
	v. External Electrification	:	Yes
	vi. Solid Waste Management	:	Yes
	vii. Any Other	:	Yes
	viii. In case, any infrastructure has not been proposed, reason thereof.	:	-
20	Whether disaster (earthquake, flood, cyclone, landslide etc.) resistant features have been adopted in concept, design and implementation of the project ?	:	Yes
21	Whether Demand Survey Completed for entire city ?	:	Yes
22	Whether City-wide integrated project have been formulated ? If not reasons thereof ?	:	Yes
23	Whether validation with SECC data for housing condition conducted ?	:	Yes
24	Whether Direct Benefit Transfer (DBT) of fund to individual bank account of beneficiary ensured in the project ?	:	Yes

25	Whether there is provision in DPR for tracking/monitoring the progress of individual houses through geo-tagged photographs ?	Yes
26	Whether any innovation/cost effective / Green technology adopted in the project?	Yes
27	Comments of SLAC after techno economic appraisal of DPR	Project covers the most needy beneficiaries
28	Project brief including any other information ULB/State would like to furnish	The project covers all wards
29	Project Submission Date to SLSCMC	

It is hereby confirmed that State/UT and ULB have checked all the beneficiaries as per guidelines of HFA. It is also submitted that no beneficiary has been selected for more than one benefit under the Mission including Credit Linked Subsidy Scheme (CLSS) component of the Mission.

Signature of the
Mayor/ Chairperson/Municipal Commissioner
Chairman
Hooghly-Chinsurah Municipality

Signature
Chief Engineer
M.E Dte,GoWB

Signature
Director,SUDA

Signature
Principal Secretary,
UD & MA Department,GoWB

Executive Summary

Project Details

1	Name of the State:	:	West Bengal
2	Name of the District:	:	Hoogly
3	Name of the City:	:	Hoogly Chinsurah
4	Project Name:	:	HFA - HOOGLY CHINSURAH 2018-19
5	Project Cost (Rs. in Lakhs)	:	3,355.79
6	Central Share (Rs. in Lakhs)	:	1,243.50
7	State Share (Rs. in Lakhs)	:	1,752.51
8	ULB Share (Rs. in Lakhs)	:	152.54
9	Beneficiary share (Rs. in Lakhs)	:	207.25
10	Total Infrastructure Cost (Rs. in Lakhs)	:	305.07
11	Percentage of Infrastructure Cost of Housing Cost	:	10
12	Infrastructure Cost per Dwelling Unit (Rs. in Lakhs)	:	0.368
13	Year of Implementation	:	2018-19
14	Component Housing Construction	:	Beneficiary Led Construction (BLC)
15	SOR Adopted	:	PWD (WB) w.e.f 1.7.14 with current corrigendum

Project Contributions (Physical + Financial) (Rs. in Lakh)

Sl	Scheme Component	Type	Qty	Unit	Rate (in Rs/Unit)	Proposed Project Cost (In Lakh)	Appraised Project Cost (In Lakh)	Central Share (Rs. 1.5Lakh/ DU)	State Govt. Share (Rs. 1.93Lakh/ DU)	ULB Share @ 0.184 Lakh/ DU	Beneficiaries Share @ 0.25 Lakh/DU)
A. HOUSING											
1	New in-situ										
	Single Storied Units		829	Nos	368000.00	3,050.72	3,050.72	1,243.50	1,599.97	0.00	207.25
Total Housing Cost Sub Total (A)						3,050.72	3,050.72	1,243.50	1,599.97	0.00	207.25
B. INFRASTRUCTURE											
Sl	Scheme Component	Type	Qty	Unit	Rate (in Rs/Unit)	Proposed Project Cost (In Lakh)	Appraised Project Cost (In Lakh)	Central Share (Rs. in Lakh)	State Govt. Share (@50%) (in Lakh)	ULB Share (@50%) (in Lakh)	Beneficiaries Share (in Lakh)
1 ROADS											
a)	CC Roads	Cement Concrete	4470	Mtr	4097.00	183.14	183.14	0.00	91.57	91.57	0.00

3 STORM WATER DRAINS

a)	Surface Drain (300MM X 300MM)	Brick Maso nry	3138	Mtr	2297.00	72.08	72.08	0.00	36.04	36.04	0.00
b)	Surface Drain (400MM X 400MM)	Brick Maso nry	1770	Mtr	2817.00	49.86	49.86	0.00	24.93	24.93	0.00
Total Infrastructure Cost Sub Total (B)						305.07	305.07	0.00	152.54	152.54	0.00
GRAND TOTAL (A+B)						3,355.79	3,355.79	1,243.50	1,752.51	152.54	207.25

Signature of the ULB level
Competent Technical officer

Name & Designation:

Fax No:

Telephone No:

E-mail:

Signature of the State
level Competent
Technical Officer

Name & Designation: Chief
Engineer, MeDte, GoWB
Bikash Bhavan, South
Block, 1st Floor, Salt lake, Kol-
91

Fax No: 033-23375474

Telephone No: 033-23371331

E-mail: ce_medte@yahoo.com

Signature

Director(SUDA)

Name & Designation: Smt D. Dutta Gupta,

Director, SUDA

Fax No: 033-23585767

Telephone No: 033-23585767

E-mail: wbsudadir@gmail.com

Signature of the Mayor/
Chairperson/ Municipal
Commissioner/Administrator
Chairman
Hooghly-Chinsurah Municipality

Name & Designation: Gourikanta Mukherjee
Chairman, Hooghly Chinsurah Municipality

Fax No: (033) 2680-6091

Telephone No: 033-26802319

E-mail: hooghch@yahoo.com

Cluster of Slum

There are 101 Nos. Slums identified in the town.

In order to facilitate working out the beneficiaries in civic amenities, after carrying out necessary field survey work, the slums are hereby proposed to be socio- economic condition and access of civic infrastructures. 101 nos. of slums under one cluster have been proposed in this DPR. Following below:-

Sl No.	Ward No.	Number of Slums	Cluster	Sub Project Report
1	1	18	1	1
2	2	13		
3	3	12		
4	4	13		
5	6	2		
6	7	4		
7	8	9		
8	9	2		
9	11	2		
10	12	1		
11	13	4		
12	14	4		
13	15	7		
14	23	5		
15	24	5		
Total		101		

Introduction to Hooghly Chinsurah Municipality:

The Municipality is divided into 30 wards covering 17.29 square kilometers, with population of 1,77,206 as per 2001 census, out of which 26.5% are currently under the below poverty level (whereas, BPL average percentage in West Bengal as per 2001 census is 31.58%). The current decadal population growth rate of Hooghly Chinsurah Municipality is approximately 22.5% and if it continues to register similar growth rate the population is expected to be 1,47,000 by 2025. This conversely translates to population density of 17,754 persons per square kilometers. Hooghly Chinsurah Municipality has 35.10% of slum population. The 20.30% of total population have migrated from the East-Pakistan (Bangladesh), 10.70% people come commuting to work place and 7.10% have come to search for job opportunities from different parts of India and mostly from nearby States of Bihar, Oddissa and Jharkhand rest 26.8% is inherit property owner . 20.30% are Bengali speaking, 26.90% Hindi speaking, 7.40% Urdu speaking and 2.50% Oriya speaking as per linguistic groups.

Key Resources

Hooghly Chinsurah Municipality most investment in infrastructure has been publicly funded. The current total infrastructure spending is still financed by governments or public utilities, such as, Municipal Affairs Department, Kolkata Metropolitan Development Authority, Kolkata Metropolitan Water and Sanitation Authority; West Bengal State Electricity Board; Public Works Department; West Bengal Pollution Control Board etc. by utilizing their own resources.

The Private sector located in the Hooghly Chinsurah Municipality contributes marginal costs of this basic infrastructure, mainly for the provision of water supply and sanitation for their own employees and units.

Economic Activities

Traditionally, in Hooghly Chinsurah Municipality most investment in infrastructure has been publicly funded. The current total infrastructure spending is still financed by governments or public utilities, such as, Municipal Affairs Department, Kolkata Metropolitan Development Authority, Kolkata Metropolitan Water and Sanitation Authority; West Bengal State Electricity Board; Public Works Department; West Bengal Pollution Control Board etc. by utilizing their own resources.

The Private sector located in the Hooghly Chinsurah Municipality contributes marginal costs of this basic infrastructure, mainly for the provision of water supply and sanitation for their own employees and units. The other service providers are various commercial banks, post and telecommunication offices, hospitals and health care facilities including Office of Malaria Prevention Centre, charitable dispensaries, medicine shops, West Bengal National Volunteer

Force, pathological centers, office of sub-inspector of primary school, provision of supply of dairy milk, rationing office, ration shops, grocery shops, shops for other essential commodities and products, training facilities for police, police out posts, amusement facilities, hotels and so on. The local transport is being served by private sector either by bus or by local vans or rickshaws. In addition to that there are many small-scale enterprises doing business on wood, steel, biri binding, sugar-candy, bakery etc.

The Municipality has 15 primary schools including 10 private primary schools, 15 secondary schools and 6 High Secondary. The Municipality have Hooghly Mohoshin College & womens college and two number of technical colleges which are renowned major hubs for education and training.

Occupational Profile

Year of establishment of Municipality

Hooghly and Chinsurah was designed as a joint Municipality in 1865. The Hooghly –Chinsurah Municipality is now located in the District Head Quarter of the Hooghly district. The Municipality currently consists of 30 wards and has a coverage area of 17.29 square km..

Administrative Boundaries

The sacred river Ganga flows by the eastern boundary of the Municipality and it is placed 30 km. North of the state capital Kolkata. Hooghly Chinsurah Municipality is encircled by Bansberia Municipality, Bandel Gram Panchayet, Kodalia 2 and Kodalia 1 Panchayet and Chandernagar Municipal Corporation in the north, north-west, west, south-West and south respectively. It is located between 22o 54'4' north latitude and 88 o 23'46'' east longitudes on the world map. In the north there is the Dunlop Factory, situated under the Bansberia Municipality.

Linkage of Rail, Road, Port & Air

Traffic lifeline of the twin town Hooghly and Chinsurah are Howrah- Bandel main line railways, Bandel-Naihati railways and the Great Grant trunk Road (NH-2), which run through the western boundary of the Municipality mostly, except few small segments on their eastern side. Hooghly-Chinsurah is also connected with Naihati through ferry services across the holy river Ganga. The district headquarter of the Hooghly District has several other important traffic and transport network. As per the GIS records of the Municipality, total length of 2758 roads (including all lanes and by lanes) of the Municipal area is 321.31 km. Of which almost 42 percent are all weather roads, total length of such roads being 134.33 km.

The Bardhaman-Howrah Main Line (via Bandel) and the Bandel –Naihati line of the Eastern Railways connects this area with Kolkata, Bardhaman and other important places.

The major roads serving as the arteries of the traffic network of this Municipal area are the Grant Trunk Road, passing alongside the Municipal boundary mostly in the north-south direction. The Hooghly Station Road, also named as Vivekananda Road on the eastern half of Pipulpati junction, crossing the Municipal area in east-west direction, Strand Road alongside river Ganga connecting several places of interests like Bandel Church, Hooghly Imambara, DM Bungalow, Hooghly Red Cross Society, Hooghly Jail etc. on its way from Bansberia to Chinsurah Head Post Office, N.S. Road connecting Gharir More and Tolafatak, M.G. Road from Tolafatak to Khadinamore, Kamar Para Road from Tolafatak 2nd more to Kharua Bazaar, bandel station Road from Balir more to Bandel More, P.D. Sen Road from Gharir More to Pipulpati, Pearabagan Road connecting G.T. Road and P.D. Sen Road, Manaspur road from G.T. Road to Strand Road, Jhumpukur road from G.T. Road to Strand Road, Sarat sarani or Old G.T. Road from ITI Junction to G.T. Road at PWD Godown, Taldanga Road from Tolafatak 2nd More to Taldanga G.T. Road.

Demographic Growth & Population Projection

As of 2001 India census, Municipality had a population of 170206. Males constitute 54% of the population and females 46%. Municipality has an average literacy rate of 76%, higher than the national average of 59.5%: male literacy is 82% and, female literacy is 70%. In Municipality, 11% of the population is under 6 years of age.

Demographic Data for Hooghly Chinsurah Municipality

Year	Population	Area (Sq. km)	Density (Pop/Sq. km)	% Growth 81-91			
				Hooghly Chinsurah	KMC	West Bengal	India
2001	1,70,206	17.29	9844	19.30	20.45	24.77	23.52
2011	1,77,259	Source : Percentage of growth rate - KMDA Vision 2025					
2021	2,25,000						

Milstones:

ELECTRIC Crematorium :

Our electric crematorium namely has been constructed by Hooghly Chinsurah Municipality in the bank of river Hooghly. The Crematorium is double Furnace Unit and with secondary burning chamber. Most modern in its category and Air pollution is nearly Zero.

Sesh Kheya :

For carry of dead body in decent manner from Hospital residence and finally upto Burning Ghat a Sesh Kheya is always ready available at our main Administrative Office. The body chamber of our Sesh Kheya is fully Air Conditioned and stainless steel finish.

Ambulance Facility :

This corporation is providing Ambulance facility for carrying patients to Hospital within and outside Municipality area. This service is available from main administrative building at City Centre and from Maternity Centre.

Health Service :

For the benefit of down trodden & weaker section of our society this Corporation has established Health units are as follows:-

- Health Centre
- Maternity Centre
- Diagnostic Centre
- Primary Health Posts

Preservation of Surface Water:

For eco-friendly environment and preservation of sweet potable water this corporation has stressed on Pond cutting for preservation of surface and rain water.

Water Supply provided by KMDA

In existing water supply system of Municipality town, Hooghly Chinsurah Municipality provides water supply to the major part. The infrastructure available with HM includes treatment plant.

The Treatment plant, Rising main pipeline, Booster Pumping stations, OHR and distribution network, which are in existence today, have been installed through the KMDA. Extension of the distribution network to cover added areas to meet shortfall in demand have been carried out by HM from time to time.

	15 MGD WATER TREATMENT PLANT AT BANSHBERIA (Trans Municipal) PROJECT FOR HOOGHLY CHINSURAH AND BANSBARIA MUNICIPALITY
PROJECT NAME :	
TOTAL PROJECT COST:	RS. 2957 LAKHS (For Hooghly Chinsurah)
TOTAL POPULATION BENEFITED	1.77 LAKH (For Hooghly Chinsurah)
SOURCE OF FUND	CENTRAL AND STATE FUND
PIPELINE	i) Rising Main Pipe lines : 10 KM (For Hooghly Chinsurah) ii) Distribution Pipelines: 242 KM (For Hooghly Chinsurah)
IMPLEMENTING AGENCY	KMDA.
PRESENT STATUS	1st Phase Completed 2nd Phase not yet start

- **Citizen Charter**
- **Double Entry Accrual Based Accounting System**
- **Birth & Death Certificate computerization system**
- **Tax collection computerization system**
- **Store computerization system**
- **70% increase in own source revenue**

Status of existing infrastructure & services

Hooghly Chinsurah Municipality, with its elected local body in place, has developed institutional strength to implement, operate & maintain proposed infrastructure. The Municipality spreading over an area of 17.29 square kilometres is comprised of 30 wards. With efficient and trained manpower, the Municipal has developed both technical and administrative skills. The development of appropriate municipal organizational structures with qualified staff is essential if municipalities are to provide cost effective services to citizens. With local government reform municipalities are required to take on new tasks, and provide new services. This will only be possible if municipalities have cost-effective and appropriate structures and staff that are well qualified and highly motivated. The municipalities should plan in such a way so as to ensure that they can meet the needs of citizens effectively and efficiently.

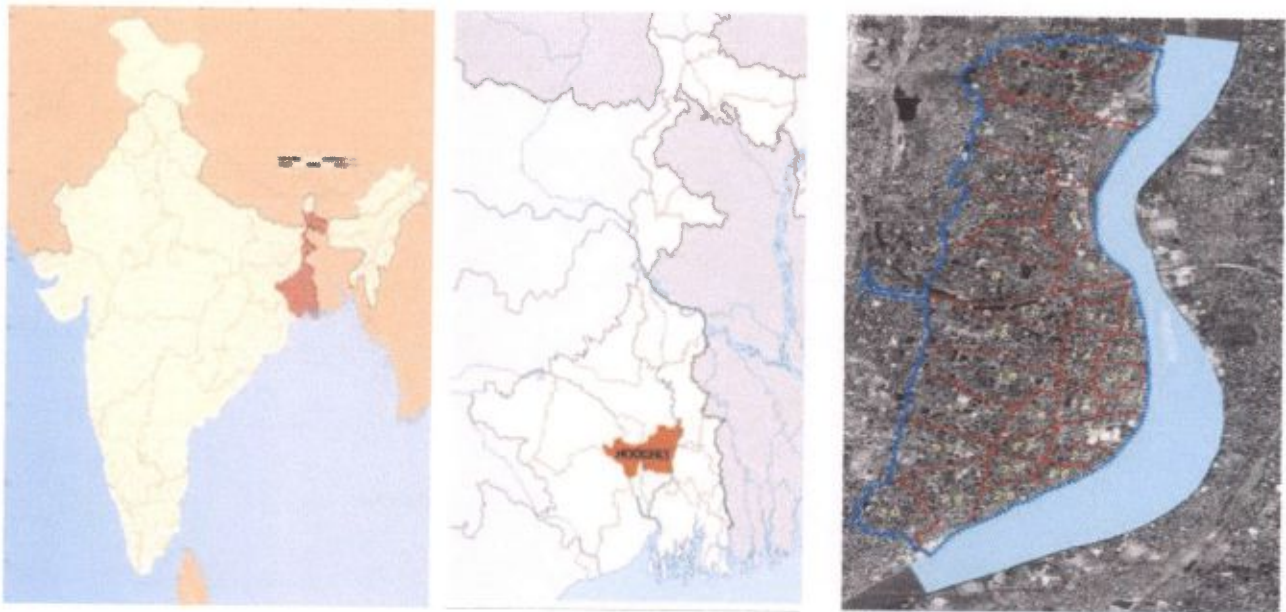
Demographic features of the Hooghly Chinsurah Municipality :

Total Area of Corporation	17.29 Sq.Km
Population (as per 2011 Census)	177259
Male (as per 2011 Census)	88844

Hooghly was found by the Portuguese in 1537 following the decline of Satgaon, the then mercantile capital of Southern Bengal. Later it has passed into British hands. On the other hand, Chinsurah was an important 17th century Dutch settlement. Although in 1656, the Dutch had built a factory there in Chinsurah and organized the town as their trading center in 1795. During the Napoleonic war, the settlement was occupied by a British garrison. Again during the peace process of 1814, Chinsurah was given back to the Dutch. But finally, Chinsurah, like other Dutch settlement in India were passed onto the British in 1825 in exchange for their possession in Sumatra.

Hooghly-Chinsurah Municipality is one of the oldest municipalities of greater Bengal. In 1865, Hooghly-Chinsurah Municipality was formed by the amalgamation of Hooghly and Chinsurah towns primarily with the objective of local governance and tax collection. The District Official or his representative took up the responsibility of the Municipal governance. From the study of the historical documents, it is evident that four wards comprised Hooghly-Chinsurah Municipality. In yesteryears, this municipality, despite being one of the oldest, was growing indiscriminately in an unplanned fashion due to the shortcomings of both the municipal act as well as its implementation. Some of these old problems are still prevailing. To combat this menace the municipality needs the help of the government and proper planning.

Map 1 : Location map of Hooghly-Chinsurah



Physical Features:

(i) Location

Hooghly and Chinsurah was designed as a joint Municipality in 1865. The Hooghly Chinsurah Municipality is now located in the District Head Quarter of the Hooghly district. The Municipality currently consists of 30 wards and has a coverage area of 17.29 square km. The sacred river Ganga flows by the eastern boundary of the Municipality and it is placed 30 km. North of the state capital Kolkata. Hooghly Chinsurah Municipality is encircled by Bansberia Municipality, Bandel Gram Panchayet, Kodalia 2 and Kodalia 1 Panchayet and Chandernagar Municipal Corporation in the north, north-west, west, south-West and south respectively. It is located between 22° 54' 4" north latitude and 88° 02' 46" east longitudes on the world map. In the north there is the Dunlop Factory, situated under the Bansberia Municipality.

(ii) Climate

Hooghly Chinsurah Municipality is located on the great Gangetic delta. Its climate is very much influenced by the sea. The Municipality has a very tropical savanna type of climate, same as Kolkata and is dominated by 3 seasons – summer, monsoon and winter. The summer is hot and humid and continues from April to June. Summer is dominated by strong southwesterly monsoon winds. Monsoon arrives in mid June and stays up to September. Winter is the most pleasant time and lasts for 3 months of December, January and February

(iii) Rainfall

Maximum rainfall occurs during the monsoon in August (306 mm) and the average annual total is 1,582 mm. Total duration of sunshine is 2,528 hours per annum with maximum rainfall occurring in mid July/August.

(iv) Temperature

Early morning mists are common in winter. The annual mean temperature is 26.8° C. The maximum temperature often exceeds 40° C. The temperature does not fall below 10° C.

(v) Geology

The total built-up or developed area is 628.28 Hectare or 75.79% of total land, whereas the non-built area is 200.72 Hectare i.e., 24.21%. An amount of total 146.38 Hectare i.e., 17.63% of land are currently either lying unused or used for unorganized wetlands, in-sanitary watercourses, drainage network and/or outfalls and disaster prone areas. The maximum land is being used for residential purposes, i.e., 49.35%, whereas 9.52% is being used for industry, 3.30% for agriculture, 1.24% for commercial, 2.85% for institutional, 5.47% for roads, 1.62% for railways, 3.28% for public parks/gardens and 3.16% for semi public purposes.

Depending upon the soils and climatic variations, the ULB in fallen into the category of the Gangetic Alluvial Region in the waste, which comprises of Bardwan, and parts of Howrah, 24 Parganas, Kolkata, and Nodia districts. Soils of this area are mostly neutral in reaction. Upland soils are lighter in texture and contain higher proportions of fine sand and silt, which helps water

However, the soil erosion is a serious problem in Hooghly Chinsurah Municipality. To prevent soil erosion a large-scale plantation programme including awareness and motivation campaign has been planned and a part of that is already under implementation through Ganga Action Plan under assistance from the Government of India.

Traditionally, in Hooghly Chinsurah Municipality most investment in infrastructure has been publicly funded. The current total infrastructure spending is still financed by governments or public utilities, such as, Municipal Affairs Department, Kolkata Metropolitan Development Authority, Kolkata Metropolitan Water and Sanitation Authority; West Bengal State Electricity Board; Public Works Department; West Bengal Pollution Control Board etc. by utilizing their own resources.

(vii) **Wind**

Population

[illegible]

Female (as per 2011 Census)	88415
Density of Population (as per 2011 Census)	10252
Number of Municipal Wards	30
Number of Councillors	30

Urban Services

Role of various agencies engaged in urban sector related services whose jurisdiction includes ULB (Urban Local Bodies).

Water Supply	ULB
Solid Waste Management	ULB
Electricity & Street Lighting	WBSEDCL, DPL, DSP, ULB
Sewerage	ULB
Roads	ULB
Drains	ULB
Health Services	ULB
Education Services	ULB
Social Welfare Services	ULB
Sports & Games	ULB
Building Plan	ULB
Urban Planning	ULB

Water Supply

Water supply in the Municipal area till recent times has been mainly sourced from ground water sources. The Municipality is facing substantial water crisis especially in die summer months due their high dependence on ground water sources. With depletion of ground water, safe water has become a scarce commodity for quality of life of residents and economic growth of the region.

- There are 7 overhead reservoirs having capacities 0.78 MLD, and 1 under-ground reservoir having capacity 0.3 MLD. These were constructed from the year 1914 to 1976. These are in general, in bad structural conditions.
- There are 44 pump houses located all over the municipality. They are used for pumping drinking water to above overhead reservoirs 51 no. of deep tube well. These constructed throughout the period from 1914 to 2005 out of them 20 nos. are in bad condition and needs renovation.
- About 41,000 metres of water distribution pipelines varying in sizes from 75 mm diameter to 400 mm diameter connect the city to the water supply mains. Pipe materials are mostly cast iron. However asbestos cement (AC) also exists in some places in lower diameter. These have been installed from the year 1914 to 2012. There are 2530 nos. of stand posts and 11 nos. of hand pumps spread all over the municipality.

Drainage & Solid Waste Disposal

Drains

The drainage collection network consists of the following;

Table 1: City Level Drainage

Drainage	
Length of Kutcha Drain (in Km)	134.00 Km
Length of Pucca Drain(in km)	240.00 Km
Length of underground/covered drain(in Km)	16.00 Km
Total length of Drain(in km)	390.00 Km
No. of wards fully covered with Pucca Drain	Nil
No.of wards partly covered with Pucca Drain	30 Nos

Source: City Development Plan of Hooghly-Chinsurah Municipality

In short the drainage system may be described as under:

Waste water from individual houses, markets and other institutions flows through the existing drainage system and is discharged into natural water courses. Over and above the aforesaid waste water, storm water is also received and transported to the outfall through the same drainage system.

Solid waste disposal

Door to door collection system has already been initiated in about 90% of the municipality with an intention to extend the system throughout the entire municipal area. The solid waste from the remaining part of the municipality is collected through vats located at strategic points.15 nos. trailers of capacity 3 ton each are used to transport the solid waste from the vats to the dumping ground outside the municipal boundary. Collection is done daily basis. The dumping ground is about 2 km. from Tower Clock, which is centrally located in the town.

Status of Slums under Municipality

With an objective to formulate appropriate Slum Development Model for each of the slums, availability of latest and reliable baseline data on all the slums is instrumental. This baseline data encompassing indicators including socio-economic, geographical/spatial, physical etc. shall help develop an overall portrait of the slums in Hooghly Chinsurah. This shall help in identifying development need for slums and formulating slum specific development strategies.

General overview primarily covers general features of slum in terms of location, status, age, location and area of slums, whereas physical location and flood proneness is detailed in tenability analysis. Socio-economic profile of slums covers overview of population and density across slums, income, whereas other details like caste status, minority population, income level have been highlighted in section on prioritization of slums as these have direct implications with the prioritization analysis. Likewise, physical profile of slums in terms of access to water supply, sanitation, drainage, roads etc. has been covered in section on prioritization of slum as they are the prime indicators for prioritisation.

- Hooghly-Chinsurah has uneven distribution of slums in its 30 wards. Ward no 1 is the slum with a maximum number of 21 Slums. Other than these Ward no: 2, 3, 4, 6, 8, 15, 19, and 29 are wards with more than 10 slums. Ward no 12 and 25 are Wards with only one slum each. Out of total 30 wards all wards have slums.
- Out of total 230 slums, 230 slums are notified slums.
- Out of total 30 wards, ward no 12 and 25 do not have any notified slums. Ward no 11 and 16 does not have any Non-notified slums. All the other slums have mixed status.
- Average age of the slums is around 41 years and the age varies from 0 years to maximum of 300 years. Number of slums existing for more than 100 years is 8, of which 5 slums are notified slums and rest are non-notified.
- There are 4 slums which are placed in the land of Govt. of India. 4 Slums are in the land of the Urban Local Body, 4 lands are on railway land, 2 Slums are on private land encroach.

Slum Infrastructure Improvement Plan

The development objectives are:

- Ensure basic infrastructure services to all slums to provide better quality of life by giving emphasis on water supply and sanitation.
- Ensure maintenance of the asset created locally by ensuring collection of user charges locally and to enhance community participation.
- Ensure regular water supply and safe drinking water.

- To improve drainage system removing water logging in the slum.
- To ensure timely disposal of garbage of the slum.
- To provide housing for the dwellers of the slum.
- To provide streetlight facilities in the slum area.
- To provide road, community bathroom, community toilet and community seva kendra.
- To ensure economic upliftment

City Level Number of notified and non-notified slums					
City	No. of of Slums	No. of Non -Notified Slums	No. Notified Slums	% Proportion of Slums	
				No. of Notified Non- Slums	No. of Notified
Municipality	230	0	230	0%	100%

Key Findings – Slums under Municipality:

Water Supply:

The main source of water supply in Municipality Municipal area is surface water of River Ganga. Besides that another source is canal, which is used for different purposes except drinking purpose. Like other areas slum dwellers also use the ground water through street tap, municipal pipeline.

Sanitation:

This is one of the most important services to be provided in the slum. Most of slum dwellers use community latrine.

Drainage system:

In this slum there is insufficient drainage network. These areas are generally low and having water logging problems. Drainage network within the slum is to be designed. This system is to be connected to the main drain network of the ULB. Thus in most cases drainage system will not be effective without this development.

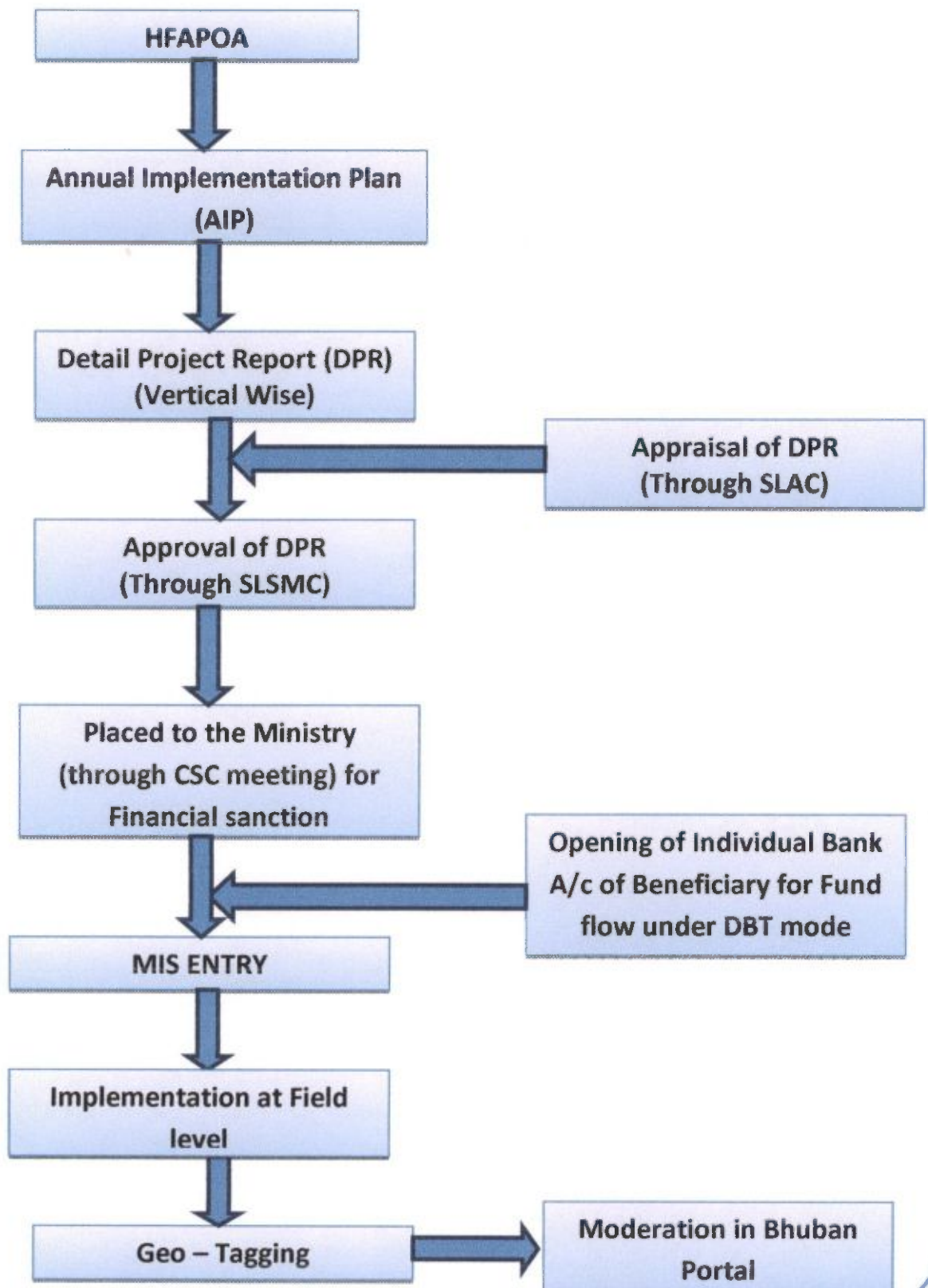
Most households, mainly in the added areas, have made kaccha outlets from their premises that permit wastewater to flow out in to the street. All the kaccha and pucca drains are connected with approach drain. Most of the drains are filled with waste materials of the slum. As a result, the situation becomes even worse during the monsoons. Most of the drains are in overflow and water logged in slum areas.

Slums of Municipality have both type of drainage system i. e. kaccha and pucca.

Solid waste management:

There is no door to door waste collection in this municipal area as well as slum areas. BWMC held meeting for the campaigning of the system. Proposal for solid wastes collection has taken in all over the municipal area as well as in the slums.

Work flow of PMAY – HFA (U) for 2018-19



Funding Pattern of PMAY

Funding pattern for PMAY(Housing for all)

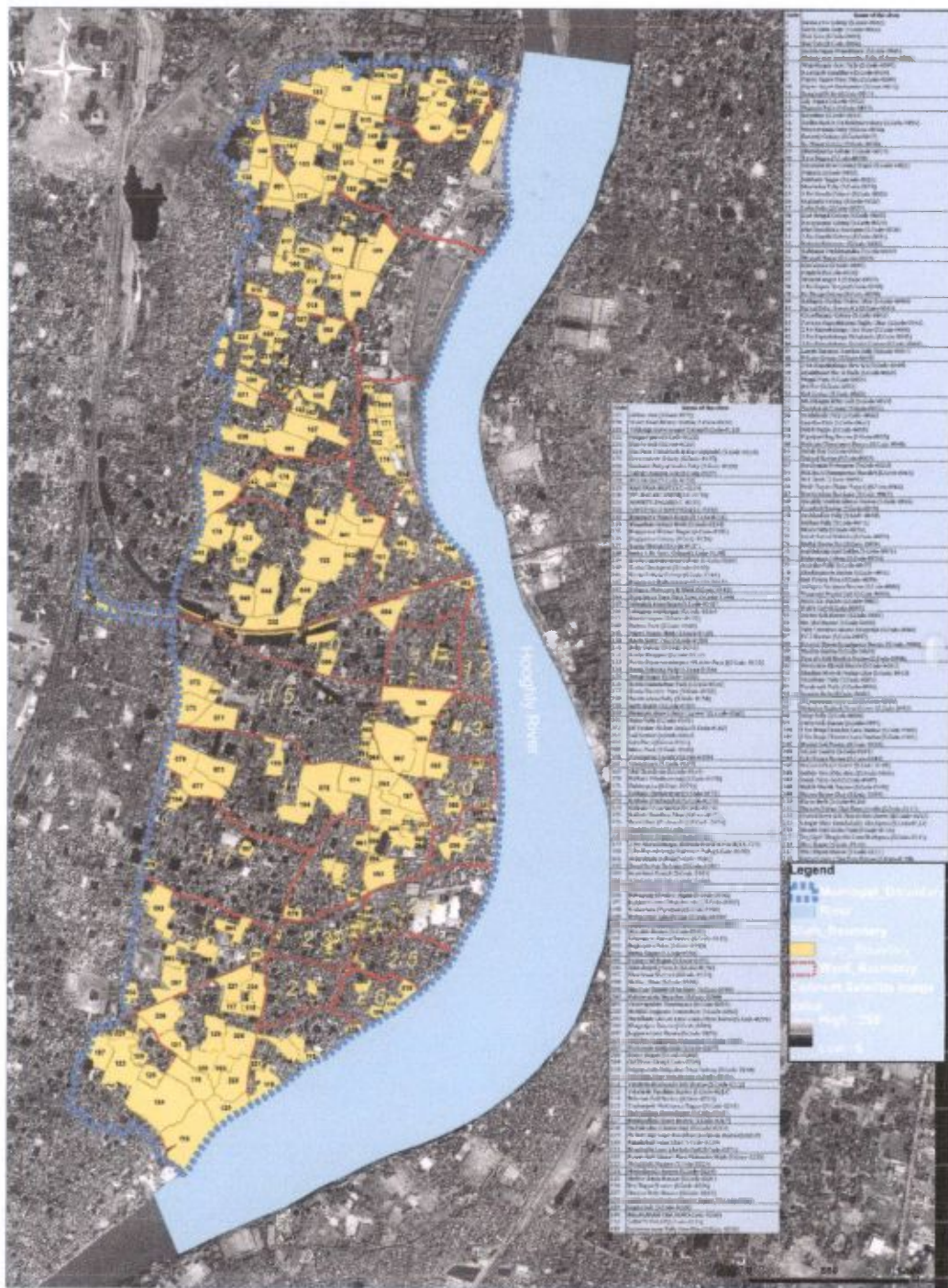
- Central share 1.5 LAKHS of total cost of dwelling unit
- Beneficiary share 0.25 LAKHS of total cost of dwelling unit
- State share rest of total cost of dwelling unit
- State + ULB bear the cost of infrastructure
- State share for infrastructure to be minimum 5%
- ULB share for infrastructure to be minimum 5%
- Cost of infrastructure 10 % of sum total cost of dwelling unit

Approvals & Release of Funds

- Releases and approvals to be on the basis of DPRs which need to be submitted with approval of State Level Sanctioning and Monitoring Committee
- Innovative projects to be considered for sanction even in the preparatory stage.
- Central Funds to be released in three installments to the State Governments/SLNA; central assistance under different components will be released to the state / UTs after the approval of CSMC and with concurrence of the integrated Financial Division of the Ministry. Central share would be released in three installment of 40%, 40% and 20% each.


The site for the project slum site is at a distance of 3 km from the Station. The national Highway 2 is at a distance of 9 km approx. The project slum is situated at core area in Municipal area. Project slum location: Selected slums are demarked with coloured circle.

LOCATION OF SLUMS IN THE ULB ON THE SATELLITE IMAGE



Site Appraisal

1. All the lands belong to the name of beneficiaries patta or deed.
2. Condition of the slum was also not very good and the area will be slum free area if it is approved.
3. After implementation this project, the beneficiaries of that slum dwellers will be benefited.
4. More over C.I.C. & B.O.C. has also decided to take that slum as PMAY Cluster project in the city.



Wajednagar Arya Pally (Slum Code- 0007)



Padma Park (Slum Code- 0148)



2 No. Kapasdanga Satin Sen Pally (Slum Code- 0180)



Hooghly Station Khatal Bustee (Slum Code- 0068)

Existing Slums Details

The environmental condition in the slums is poor. The slums lack basic civic amenities mainly drainage, thereby leading to water logging, mainly during rainy season. This has led to an unhygienic living condition in the slums. Most of the roads within slums are brick paved or kutcha road. Though there are sufficient streetlights available. Most of the population adopts unhygienic method for disposing their waste; thereby causing huge damage to health that ultimately leads to significant loss of man-days of work amongst others. Overall physical and social infrastructure is poor.

which is generated is collected daily. The drains are cleared by the local people once in a week.

Roads

Approach roads to the slums are motor able but roads within slum are in dilapidated condition.

Roads in front of premises			
Motorable Pucca	Motorable Katcha	Non Motorable Pucca	Non Motorable Katcha
0%	30%	36%	34%

Electricity

Majority of the household (100%) have electricity connections, The street lights are maintained by the Municipality

Literacy level

It is observed that 152 of the population are illiterate. Literacy of the female population is less than that of the male.

The Supply Demand Gap and Requirements

Particulars

Requirements

Housing: Dwelling Unit provision for Households with standard provisions:

- 1 Multipurpose Room
- 1 Bed Room
- 1 Kitchen
- 1 Toilet
- 1 W.C

Physical Infrastructure Requirement:

Standard Infrastructure Provision for

- Water Supply
- Drainage
- Roads
- Electricity

Project Development Option

In-situ redevelopment and whole of the project will be addressed in the project

Proposed Development

Based on preliminary understanding, the following components are being proposed

- Housing Units [Single storied in situ].
- Standard Physical Infrastructure to be provided in the form of Circulation of Water Supply Drainage, Roads and Electricity

Innovations proposed in Project Planning

Background

Housing activities are known to have the capacity to play a significant role in social-economic development, because they help not only in creation of shelter for the people by also in generating employment opportunities for a large variety skilled and unskilled work force which is a prerequisite for growth and development of settlement. A considerable section of the people without land are in a still worse position as housing schemes for the poor have hitherto been targeted on paper but not applied in practice. Both the serviced land and shelter have become beyond the reach for half of the population-hence formation of slums, encroachments, informal colonies and unauthorized constructions. No land is earmarked for Economically Weaker Sections and Low Income Groups in Master Plan. The population density norms are required to re-look to enable better utilization of valuable land, as certain areas in the city. This growing slum population and the lack of basic facilities like water and sanitation will badly impact on overall development and prosperity of urban centres like Municipality.

To overcome the existing situation and to promote planned development the following innovative strategies can be adopted for the improvement of the city.

- To ensure that housing, along with the supporting services is treated as a priority and at par with the infrastructure sector.
- Forging strong partnerships between private, public, and cooperative sectors to enhance the capacity of the construction industry.
- Organizing public consultations to meet the special needs of slum dwellers.
- Promotion of livelihood for the slum dwellers.

Financial Implementation:

Beneficiary led Participation: implies development of housing by involvement of Beneficiary

Tasks:

- Composition of beneficiaries and organizing the area meetings.
- Involvement of community and sustainable livelihood framework (SLF) in decision making and prioritization of needs of the slum.
- Understating of Social-economic profile

Post Project Monitoring

A Monitoring & Evaluation team has to be formed to know the post project impact on the slums and to document the best practices.

Physical Infrastructure

Background

The National Sample Survey Organization (NSSO) in the Ministry of Statistics and Programme Implementation, Government of India has released the report of a nation-wide survey carried out by it during July 2008 to June 2009 (65th round) on the condition of urban slums.

The aim of the survey was to collect information on the present condition of the slums and on recent changes, if any, in the condition of facilities available therein. Both 'notified slums' – areas notified as slums by the municipalities, corporations, local bodies or development authorities – and non-notified slums were surveyed – a non-notified slum being any compact urban area with a collection of poorly built tenements, mostly of temporary nature, crowded together usually with inadequate sanitary and drinking water facilities in unhygienic conditions. The present report gives the condition of urban slums, covering ownership, area type, structure, road within and approaching the slum, living facilities like electricity, drinking water, latrine, sewerage, drainage, garbage disposal, and distance of slums from the nearest primary school and government hospital/health centre. It also estimates the proportion of slums where certain specific facilities have improved/deteriorated over the five years preceding the date of survey.

Comprehensive data on this subject was last collected by NSSO in its 58th round (July - December

2002). The present report provides key indicators from the 58th round as well, for

comparison. Some important findings of the survey are given below.

- About 49 thousand slums were estimated to be in existence in urban India in 2008-09, 24% of them were located along *nallahs* and drains and 12% along railway lines.
- About 57% of slums were built on public land, owned mostly by local bodies, state government,

etc.

- In 64% of notified slums, a majority of the dwellings were pucca, the corresponding percentage for the non-notified ones being 50%.
- For 95% slums, the major source of drinking water was either tap or tube wells.
- Only 1% notified and 7% non-notified slums did not have electricity connection.
- About 78% of notified slums and 57% of the non-notified slums had a pucca road inside the slum.
- About 73% notified and 58% non-notified slums had a motorable approach road.
- About 48% of the slums were usually affected by water logging during monsoon – 32% with inside of slum waterlogged as well as approach road to the slum, 7% where the slum was waterlogged but not the approach road, and 9% where only the approach road was waterlogged in the monsoon.
- The sanitary conditions in the slums in terms of latrine facility during 2008-09 showed considerable improvement since 2002. Latrines with septic tanks (or similar facility) were available in 68% notified and 47% non-notified slums (up from 66% and 35% respectively in 2002). At the other extreme, 10% notified and 20% non-notified slums (down from 17% and 51% in 2002) did not have any latrine facility at all.
- About 10% notified and 23% non-notified slums did not have any drainage facility. The corresponding proportions in 2002 had been 15% for notified and 44% for non-notified slums. Underground drainage systems or drainage systems constructed of pucca materials existed in about 39% notified slums (25% in 2002) and 24% non-notified slums (13% in 2002).
- Underground sewerage existed in about 33% notified slums (30% in 2002) and 19% non-notified slums (15% in 2002).
- Government agencies were collecting garbage from 75% notified and 55% non-notified slums.

Among these slums, garbage was collected at least once in 7 days in 93% notified and 92% non-notified slums. About 10% notified and 23% non-notified slums did not have any regular mechanism for garbage disposal.

- Over the last five years, facilities had improved in about 50% of notified slums in terms of roads (both within-slum road and approach road) and water supply. The incidence of deterioration of any of the existing facilities in notified slums during the last five years was quite low (about 6% or below).
- In case of most slum facilities – sewerage and medical facilities being exceptions – the facility was reported to have improved during the last five years in more than 20% of non-notified slums. Deterioration of any of the existing facilities in non-notified slums, like notified slums, was rare (about 9% or below).

- Facilities such as street light, latrine, drainage, sewerage and medical facilities were each reported by more than 10% of notified slums to be non-existent both at the time of survey and five years earlier. In case of non-notified slums, facilities like street light, latrine, drainage, sewerage and garbage disposal were each reported by more than 20% of the slums to be non-existent, both during the survey and five years earlier.
- Where improvement had been brought about during the last 5 years, it was due to the

Government's efforts in about 80-90% of slums, both notified as well as non-notified and for all the facilities. Improvement in educational facilities at primary level was attributed to NGOs in 13% of the notified slums where such improvement was reported. NGOs were also found to have played a role in the improvement of latrine and sewerage system in non-notified slums.

Topographical survey and GIS mapping

The preparation of base map of Wood Industries slum has been prepared with Global Positioning Stations (GPS) and temporary Benchmarks (TBM) for Georeferencing and accurately locating the slum. These points have been selected and located at well defined locations on the ground after discussion with the ULB officials. The existing topographical features have been represented to the actual terrestrial position.

Based on the Total Station survey and Socio-economic survey GIS based thematic maps were generated. This helped in accurate representation of the ground scenario with that of the socio-economic conditions of the people. The following GIS maps were generated for inclusive planning:

- Map showing existing Land use Map
- Map showing Household Size
- Map showing House Type/Structure, Flooring, Cooking
- Map showing Minority Status
- Map showing existing toilet facility
- Map showing existing road type in front of house
- Map showing existing source of drinking water
- Map showing existing source of house lighting

Water Supply

Proposal Rationale

Water and poverty are inextricably linked. Poor access to water and insufficient sanitation affect the health of the poor, their food security, and their prospects for making a living especially for vulnerable groups, such as children, the elderly, and women in general. Safe and adequate quantities of water and food security are recognized as preconditions for

an acceptable development standard.

In almost whole of Asia and the Pacific region - home to nearly 900 million of the world's poorest people - one in three people does not have safe drinking water and one in two lacks adequate sanitation. Water is a critical resource for the poor and plays a key role in many aspects of their livelihoods.

Poor people depend on or are affected by water resources in four key ways:

- **As direct inputs into production**
- **For health, welfare, and food security**
- **For ecosystems viability**
- **For combating water-related hazards**

Keeping the above in mind, a water scheme for the urban poor needs to be drawn up which shall **Improved Access to Quality Water Services and also** build up institutions accessible to the poor that can efficiently manage water resources. These institutions need to be responsive to the poor and should have an adequate opportunity for the poor to raise their views.

The management of water resources must take place within the wider ecosystems context, and all actions should be based on an understanding of the flows of water resources within river basins and how they affect the poor.

In view of this, the water scheme needs to take into account the following broad objectives:

- **To provide adequate Treated Water**
- **To ensure access for the Urban poor**
- **To develop institutional framework taking into account the requirements of the Urban Poor**

Outcome

Water is a basic requirement of life. Absence of adequate water is a major issue for health as well as comfort for the poor. With the implementation of the project, the slum dwellers will have access to safe drinking water, which will greatly help their personal health, and hygiene. Quality of life would improve significantly and the multiplier effect due to this investment would reap significant benefit to the economy of this region within a considerable short period of time.

Water supply includes sources of supply, features of collection and distribution

system, water demand and availability, quality of surface and groundwater source, reuse and recycling of water including conservation of water at the household level. The endeavour for all the proposals is to optimize the total cost of the system.

Assessment of Overall State of Infrastructure

In line with the City Development Plan for Kolkata Metropolitan Area (Pg 11-28), it has been resolved that the entire KMA are will be switched over to surface water.

The following norms have been fixed for the region:

- | | |
|--------------------------------------|----------|
| • Kolkata Municipal Corporation Area | 200 lpcd |
| • Howrah Municipal Corporation Area | 150 lpcd |
| • Municipal & Non-Municipal Area | 135 lpcd |

Previously the area was largely dependent on ground water. The status of ground water availability is as follows:

Keeping in mind the reduced rate of aquifer, traces of Arsenic Contamination and presence of Iron on the water, it has been decided to switch over to surface water from River Damodar.

Accordingly, the plant design is adequate to cater to the future requirement of the entire region and no augmentation of supply is required for the present project

Situation Appraisal & Key Intervention for Identified Slum

Presently accessibility to water supply facilities in the slum pocket is inadequate. The major source of water is from the common tap water available in the slums. The slum is partially connected to the municipal water supply main.

It is now proposed that water pipeline shall be provided in each household with requisite number of taps, as computed during the survey as felt needs shall be provided under this Project. However, considering that the houses are being provided with water, the provisions of multiple taps have not been encouraged and kept to the minimal level.

Design of distribution system was carried out on the following basis:

- Population projection
- Project horizon years
- Design period for various project components
- Per capita water supply
- Factors affecting consumption
- Existing water supplies
- Pipeline pressure requirement
- Supply of water on 24 x 7 basis
- Economical size of conveying main
- Choice of pipe materials
- Peak factor
- Residual pressure
- Hydraulic zoning

Design Period for various Project Components

Water supply projects are designed normally to meet the requirements over a period of 30 years after their completion. The time lag between design and completion of the project should also be taken into account which should not exceed two to five years depending on the size of the project. CPHEEO guidelines have been followed has suggested the design period for various water supply components.

Service Plan

The pipelines needs to be regularly and kept in full working conditions. It is proposed that operation and maintenance of these pipelines and other assets be done in conjunction with the maintenance programme of the Municipal Corporation. The Bustee Working Committee shall be the first level of responsibility for ensuring that the pipelines etc are kept in good order. The overall operation and maintenance shall be carried out by the project cell of the Municipal Corporation.

Proposed Interventions

According to the above, the water supply design requirement for Municipality has been fixed at 135 lpcd

(Domestic Requirement) + 15% (head loss) + $100 \times (p^{0.5}) = 163.25 \text{ lpcd (approx).}$

There is existing water supply scheme which has the capacity for meeting the requirement. Thus there is no additional requirement of any reservoir. There are street stand posts for the slum proposed. But to achieve house connection at slum 100 mm dia. DI pipes are proposed.

The details of water supply lines provide are as follow:

Transmission of Water

Hooghly Chinsurah Municipality has water supply through ESR having (24x7) water supply. For the proposed multi-storied buildings sump and pump with OHR is provided for each building. The water supply network for this slum will be connected to the citywide water supply network.

Water supply system broadly involves transmission of water from the water supply main to the area of consumption normally through pipelines. Pipelines normally follow the profile of the ground surface quite closely, normally at 1 metre below ground.

Following design criteria are adopted for this project:

- Gravity pipelines have to be laid below the hydraulic gradient.
- Pipes are of Ductile Iron, Mild steel, GRP, HDPE, uPVC, Plastic etc.
- The design of water supply conduits is dependent on pipe friction, available head, velocity allowable, etc.
- Minimum sizes of 100mm for towns having population up to 50,000 and 150mm for those above 50,000 are recommended.
- There are a number of formulae available for use in calculating the velocity of flow. However,
- Hazen William's formula for pressure conduits and Manning's formula for free flow conduits are popularly used.

Drainage and Solid waste management

Proposal Rationale

The status of adequate Drainage has a close and direct link with environment, water supply and its cleanliness, health and hygiene. The problem of adequate drainage associated with steep influx of population in urban areas, therefore needs to be addressed forth with, debated and deliberated at length, by the policy planners for the development of urban/city areas. Inadequate Drainage results in accumulation of stagnant water and is a major health hazard for the people living in the region.

In the slums there is no proper drainage system and hence stagnation of water is a common occurrence for the slums. In order to improve the situation, there is a need for constructing pucca drains, which will dispose of the stagnant water to the main drains.

Outcome

The proposed drainage system by means of construction of new drains and improvement of existing will help to provide relief to the slum dwellers by means of efficient and effective disposal of storm water through the outfall channels. The outcome of this scheme will by and large enhance the quality of civic life by way of promotion and safeguarding the public health and environmental pollution.

Assessment Overall State of Infrastructure

One of the priority area identified for Wood Industries slum has been absence of adequate drainage. Most of the drainage is kutchra and inadequate for covering the slums which had led to water logging which in turn affected the environment and health of the people on an overall basis.

As mentioned above poor drainage system and consequently chronic water logging are the major issues of concern. There is hardly any pucca drain. The state of drain also affects the condition of the road.

Though there are storm water drains on the main road around the slums, but there is no systematic connection with the internal areas of the slum, thereby leading to acute water logging within the slum. It is worth mentioning that apart from lack of drainage network in several slum pockets, major challenge lies with its maintenance. In numerous cases drains in slums gets choked due to improper disposing of solid waste and other hazardous materials into the existing drains.

Situation gets beyond control particularly during monsoon season like July and August. Accumulated water causes to generate public health problems. Haphazard growth and settlement in the slum area has blocked the natural drainage courses, which in turn causes water logging and stagnation in different parts of the slum.

Proposed Interventions

It is thus proposed to have an integrated drainage programme covering the slum pocket. The programme shall envisage construction of pucca drain throughout the road length and installing a maintenance programme to ensure that the drains are kept free from clogging from plastics and other materials. Depending on the availability of space and requirement, a sections have been designed, Designs of which have been provided in the relevant sections.

Road Infrastructure

Proposal Rationale

A key component of the Proposal is a focused initiative to provide strong connectivity and provision of movement in the slums. This will enable the poor people to benefit from greater mobility and would increase their employment opportunities, open up trading and marketing of products, and important improve access to health, education, and other social services.

Roads in the slum are highly undeveloped and ill maintained. Poor roads are strong barrier to the development of the slums. Poor road condition and absence of road facility in several slums makes life difficult for all slum dwellers, especially, women and children. It also hampers prompt movement of sick; particularly those who require urgent medical attention. Lack of maintenance, coupled with poor drainage makes life even worse during monsoon season. Road are rarely re-built or re-paired

periodically due to several reason. Provision of basic quality road is thus an important element of slum development. The existing road network system of the slum has become inadequate to cope up with the present and ever increasing needs. In order to bear the additional pressure due to enhanced civic, economic and commercial activities of the slum, existing road network system in several places are required either to be up-graded or winded and new roads are also be constructed in a number of places where the network is inadequate.

Proposed status and strategy

The existing condition of the road is poor and cause great hardship to the slum dwellers particularly women and children. The existing roads in the slum areas are predominantly made of brick pavement. These roads are substantially worn out. The lane roads are Kutcha roads. These roads are highly vulnerable and are in a poor condition particularly in rainy season

One of the major issues is absence of proper maintenance. In view of this it is proposed that the entire road network is to be converted to concrete pavement as concrete pavements are durable and easy to maintain.

The Road needs to be maintained. It is proposed that operation and maintenance and servicing of these roads be done by the Municipality. The Bustee Working Committee shall be the first level of responsibility for ensuring that the pipelines etc. are kept in good order. The project cell of the Municipal Corporation shall carry out the overall operation and maintenance.

Proposed Intervention

All the proposed roads are rigid pavement-cement concrete roads. Rigid pavements are those which posses note worthy flexural strength. The concrete pavement slab can very well serve as a wearing surface as well as effective base course. Therefore usually rigid pavement structure consists of a cement concrete slab, below which a granular base or sub base course may be provided. Rigid pavements are generally designed and the stresses are analyzed using elastic theory, assuming pavement as an elastic plate resting over elastic or a viscous foundation.

Construction of granular sub-base (GSB) 200 mm thick. Construction of 150 mm thick cement concrete pavement, as per Clause 1501.2.2 M30 (Grade), as per drawing and Technical Specification Clause 1501.

Details Cost Estimate

After successful implementation of the scheme the slum dwellers will have facilities like pre-school education, adult education, non-formal education and social, recreational activities in the slum area. The community centres would provide the people to gather in, to meet and discuss their problems. It is not just a physical location but a space; where poor people could own, develop their thoughts and also could contribute their own skill and labour to make their dream come true. It will also provide the Municipal Corporation in networking with the urban poor communities in order to exchange information and views.

Proposed Intervention

In view of the above, it is proposed that a Community Centre is established to cater the slum population. For community development a community centre is proposed. The one storied community centre has total plinth area of 223.4 sq m.

There will be Multipurpose hall which may be used as skill development centres or livelihood centre, health centres and Crèche are provided.

The Community Centres act mainly as a supporting unit for livelihood and for revenue generation for O&M.

Materials of construction:

- PCC (1:3:6) for foundation
- RCC M-20 for substructure & superstructure (Column, Beam, Slab)
- HYSD Steel
- 1st Class Brick Masonry
- 1:6 (Cement: Sand) plaster – 10 mm on soffit of beam & slab, 15 mm on internal walls & 20 mm on external walls
- IPS flooring

Definition of Slum for Housing

Different definitions of a slum exist in different statutes and in urban poverty literature. For the purpose of HOUSING SCHEME, it is proposed to adopt the definition given in the 2001 Census, which is as follows:

- a. All areas notified as 'Slum' by State/Local Government and UT Administration under any Act;
- b. All areas recognized as 'Slum' by State/Local Government and UT Administration, which have not been formally notified as slum under any Act;

'Slum' or 'Slum Area' – is a compact settlement of at least 20 households (For NE & Special Category States it is 10-15 households) with a collection of poorly built tenements, mostly of temporary nature, crowded together usually with inadequate sanitary and drinking water facilities in unhygienic conditions.

Situation Appraisal

The people living in the slums mostly have kutcha and semi-pucca housing. In certain cases where pucca housing is available, they are usually in dilapidated condition. The kutcha houses are in very poor condition and require extensive repairs. Most of the houses have tiles on roof. While during the survey some of the houses have been noted to be in average condition, the quality of these houses is also speedily deteriorating.

Proposed Intervention

In line with the vision to '**Housing for All**', an integrated housing programme is proposed to be implemented. The target will be all the slum dwellers in the pocket. In situ single dwelling units are proposed.

Building type	Number of DU
In situ single Unit	829 within 101 slums and 6 non-slums

Building Plan

The buildings are proposed to cover an area of approximate 32 Sq.mt along with provision of 2 rooms, kitchen and sanitation facility. The layout, size and type design of housing dwelling units depends on the local conditions and the preferences of the beneficiary. The houses, has been designed in accordance with the desire of the beneficiaries, keeping in view the climatic conditions and the need to provide ample space, kitchen, ventilation, sanitary facilities, etc. and the community perceptions, preferences and cultural attitudes.

In line with the scheme, carpet area of the house will be not less than 25 sq. mts and preferably two room accommodation plus kitchen and toilet should be constructed.

Building material

- PCC (1:3:6) for foundation
- RCC M-20 for substructure & superstructure (Column, Beam, Slab)
- HYSD Steel
- 1st class Brick Masonry
- 1:6 (Cement: Sand) plaster – 10 mm on soffit of beam & slab, 15 mm on internal walls & 20 mm on external walls
- IPS flooring

Structural Design

- Following are the general considerations in the analysis/design.
- For all structural elements, M20 grade concrete and Fe 415 grade of steel is used.
- Plinth beams passing through columns are provided as tie beams.
- Pedestals are proposed up to ground level.
- Beam Centre-line dimensions are followed for analysis and design.
- For all the building, walls of 250 mm and 125mm thick with 20 mm External plaster and 12 mm thick internal plaster are considered.
- Seismic loads are considered acting in the horizontal direction along either of the two principal directions.

Design data

- Live load: 2.0 kN/m² at typical floor
- 1.5 kN/m² on terrace (With Access) : 0.75 kN/m² on terrace (without Access)
- Floor finish 50mm (0.05*24) = : 1.2 kN/m²
- Ceiling plaster 12mm (0.012*20.8) : 0.25 kN/m²
- Partition walls (Wherever Necessary) : 1.0 kN/m²
- Terrace finish: 1.5 kN/m²
- Earthquake load: As per IS-1893 (Part 1) - 2002
- Depth of foundation below ground: ,0.7 m
- Walls: 250 mm thick brick masonry walls at external and 125mm walls internal.

Reference codes:

- IS 456: 2000 - Code of practice -Plain and Reinforced concrete.
- IS :1893 :2002 - Criteria for Earthquake resistant design of structures(Part-1)
- IS: 13920: 1993 - Ductile detailing of Reinforced concrete structures subjected to seismic forces.

- SP: 34 - Hand Book on Concrete Reinforcement and Detailing.
- S: 875: 1987 - Code of practice for design loads (other than earthquake) for buildings and structures. (Part-2)

Identification of Beneficiaries

Municipality Municipal Corporation, in consultation with State Urban Development Agency (SUDA), will approve the phasing of the beneficiaries in the region. The beneficiaries so identified and the projects so prepared shall be done in consultation with the committees and community development societies already existing in that particular city. The identification of beneficiaries will be on the basis of the baseline survey already conducted under PMAY Demand Survey.

Allotment of Houses

Allotment of dwelling units will be in the name of the female member of the household. Alternatively, it can be allotted in the name of husband and wife jointly. Ownership of land required for every Beneficiary.

Town Planning Norms

Up-gradation of existing constructions and construction of new houses shall only be taken after approval of the lay out by the urban local body. Respective State Govts. may relax some town planning norms for sanction of such layout Plans, to facilitate HOUSING SCHEME, however, minimum acceptable standards of Town Planning will need to be set and followed.

All planning are done as per UDPFI & CPHEOO guidelines and local Municipal Bye-laws.

Compliance with Municipal Bye laws

All designs & drawings are created keeping in line with the municipal bye laws.

Tenure

Unlike rural areas, land is scarce in urban areas particularly in large metropolises. Under HOUSING SCHEME, the responsibility for providing land for the project rests with the State Government or its agencies.

Summary of Investment

Project Costing

The costing for the individual sectors has been made on the basis of applicable Schedule of Rates. The details of each of the sub-projects have been provided in the respective sections.

The cost components include:

Infrastructure: Cost of infrastructure development/up-gradation including water supply, sewerage, storm water drainage, solid waste management, roads & drainage, street lights, etc.

Housing: Construction Costs would need to be arrived from the various components that are proposed to be implemented and would vary depending on the development option identified.

Other costs

Administrative overheads and engineering design: In addition to the cost of infrastructure, calculated at the current market prices, a reasonable cost should also be estimated for administrative overheads and engineering design.

Land: Own land of Beneficiary.

Operation & Maintenance Costs: Costs for O&M of assets created under PMAY is permissible. This

Beneficiary Contribution:

In order to ensure beneficiaries interest, financial contribution by the beneficiaries is critical.. The share of beneficiary contribution in housing is proposed to be a minimum of 25000/-. As per PMAY guidelines no contribution from the beneficiaries is expected in infrastructure improvements.

State Contribution:

The decision would be left to the remaining share would have to be arranged by the State. State will contribute 5% of total Dwelling cost for infrastructure.

ULB Contribution:

ULB have no contribution on dwelling unit cost. ULB will contribute 5% of total Dwelling cost for infrastructure.

In the 1st Meeting of SLSMC of West Bengal it has been decided that the following funding pattern should be adopted for implementation of PMAY until further revision.

Type of City/Towns as per 2011 census	Component	Contribution of			
		Centre Rs.(Lakhs)	State Rs.(Lakhs)	ULB Rs.(Lakhs)	Beneficiaries Rs.(Lakhs)
Total cost of Beneficiary LED Construction	Housing	1.5	1.93	Nil	0.25
	Infrastructure	Nil	5 %	5 %	Nil

Project Cost and Financing Strategy

For Dwelling Unit

Total no of Dwelling unit = 829 Nos

Rate per Dwelling unit = 3.68 Lakhs

Total Cost of Dwelling unit = $829 \times 3.68 = 3050.72$ Lakhs

Central Share = 829×1.5 Lakhs = 1243.50 Lakhs

State Share = 829×1.93 Lakhs = 1599.97 Lakhs

Beneficiary Share = 829×0.25 Lakhs = 207.25 Lakhs

ULB Share = NIL

For Infrastructure

10 % of total Dwelling unit cost = $1184.96 \text{ Lakhs} \times 10\% = 305.07$ Lakhs

Central Share = NIL

State Share = $50\% \times 305.07$ Lakhs = 152.54 Lakhs

Beneficiary Share = NIL

ULB Share = $50\% \times 305.07$ Lakhs = 152.54 Lakhs

The total project cost will be 3355.79 lakhs

Out of these 3355.79 lakhs is the cost of Housing Infrastructure. The following table shows the share of cost between housing infrastructure & Physical Infrastructure.

Table: Cost Breakup between Housing & Infrastructure

Sl No.	Component	Cost on Lakhs
1.	Housing Cost (829 Dwelling Units)	3050.72
2.	Infrastructure Cost	305.07
	Total	3355.79

Sector wise Monitoring and Implementation Plan

Background

A strong implementation plan and administration framework is essential for implementation of the identified projects that require strengthening of the Municipal Corporation and evolution of a Community Structure.

Accurate assessment of investment requirements and devising a suitable financing strategy are the key components of any sustainable slum rehabilitation program. Implementing bodies must recognize and measure the various costs of developing infrastructure and housing, including the costs for subsequent maintenance. As the scheme is a collaborative effort of multiple stakeholders, with a few of them contributing financially as well, it is important to estimate the required capital expenditure for developing the infrastructure and improving the housing stock as accurately as possible.

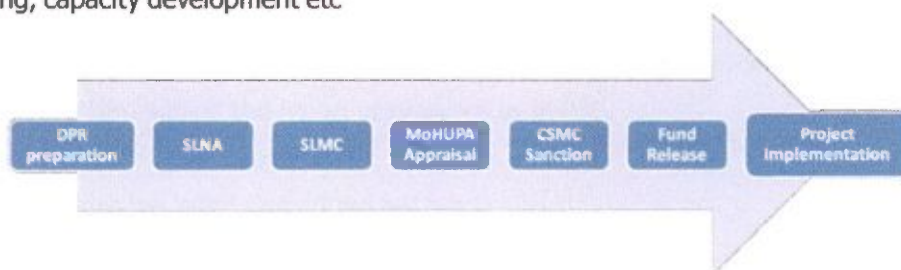
National Level

PMAY Mission Directorate

There shall be a PMAY Mission Directorate under the charge of a Joint Secretary under the Ministry of Housing and Urban Poverty Alleviation, supported by staff and a Programme Management Unit with experts having expertise in the areas of survey and statistics, computerization and MIS, GIS, Planning, Project engineering, Social development, Monitoring and evaluation etc. for ensuring effective co-ordination with State Governments for expeditious processing of the State Slum-free PoAs and project proposals and providing handholding support to States/UTs.

State PMAY Mission Director

The State Level Nodal Agency for PMAY/SUDA, West Bengal will have coordination of all scheme and reform-related activities more than one department handling Urban development, Local self government, and Housing. SLNA. The Mission Directorate supported by a team of dedicated professionals having expertise in the fields of GIS, MIS, town planning, community development, project engineering, capacity development etc



- iii. Collecting user charges for operation and maintenance (O&M) activities
- iv. Ensuring proper maintenance of each of the assets that is created under the project

Participation through Community Based Organization

Participation of poor families in planning and implementation of slum level Basic Infrastructure Development as well as Socio-Economic Development has been ensured through formation of Community Based Organization. The Ward Committee will also have representative of weaker community. Similar structure have also been involved by the municipalities in providing civic services like conservancy services, maintenance of street light, etc. municipal administration and resource mobilization.

However, basic guidelines, which will be followed in implementation of the projects, are been laid down below:

Social Infrastructure

In order to provide preventive health care, mother and childcare, supplementary nutrition, referrals and so on, a cost effective but sustainable community infrastructure or institution needs to be developed.

In the first step, community health facilities will be provided from centrally located Community Seva Kendra in slum pockets and for different type of imparting education and other training purpose, Community Centre will be put in place.

The Community Seva Kendra will be the hub of all activities of the Unit like: immunization, health-check up of pregnant women, growth monitoring, referrals, nutrition supplementation, awareness training and campaign and so on, besides other activities like Balwadi, NFE, cultural activities etc. Some part time medical staff may be posted for these Units in the slum pockets and some help from trained medicos will essentially be needed for services like health check up of pregnant women and children, and immunization.

Thus notwithstanding the guidelines in this regard, following alternatives will be tried:

- Creation of a dedicated cell for administrative activities and maintenance of the Community Seva Kendra
- Assistance from some NGOs like Rotary, Lions, IMA, etc.
- Request to the district outfit of the Health and Family Welfare Department to depute doctors to the UHC by rotation for 2-3 hours, three times a week.
- Engage duly certified inoculators or health workers for immunization only on the basis of token honorarium.
- Engage private medical practitioners who are motivated to provide service to the poor community and pay them token honorarium in recognition of their service.

Physical Infrastructure

The Ward Committee will not only be supervising and monitoring the progress of the activities, but shall be actively involved in scheme implementation and in mobilization of funds. The Ward Committee will have teams for individual physical infrastructure projects who shall be held responsible the scheme in the slums in the ward. Primary activity of the Committee for schemes is provided below in details.

- i. Assess water supply needs and identify spots for tap.
- ii. Develop water supply plan.
- iii. Train RCVs in hand pump maintenance.
- iv. Develop slum level water and sanitation committee.
- v. Test water quality periodically.
- vi. Construct platform around each hand pump that does not have it already.
- vii. Identify needs for community bathing cubicles for women and selecting ideal spot for constructing the same
- viii. Identify sites for building community toilets cum water points.
- ix. Link community toilets to biogas plant (on experimental basis).
- x. Improve the conditions of drains, soak pits and solid waste disposable bins.

Other Environmental Improvement Measures

- i. Organise hygiene and sanitation drives in slums.
- ii. Sports, games and cultural activities
- iii. Encourage local NGOs/clubs to create facilities for games and athletics for the children and youth.
- iv. Give support to the above by providing materials for games, etc.
- v. Organize annual sports and tournaments.
- vi. Organize facilities for learning music and dramatics.
- vii. Organize annual competition of music, recitation, drawing, drama, etc.

Creating income and employment opportunities for women

- i. Identification of marketable skills for women.
- ii. Arrange skill training with fund available under SUME of NRY.
- iii. Arrange credit-subsidy under SUME to enable the trained women to start and operate micro enterprise.
- iv. Arrange for supply of inputs and marketing of finished products.
- v. Thrift and Credit Society Formation

- vi. SHG Formation
- vii. ALF Formation

Housing

Monitoring

Officers dealing with HOUSING SCHEME at the State headquarters shall visit the slums regularly and ascertain through field visits whether the programme is being implemented satisfactorily and whether the construction of houses is in accordance with the prescribed norms. . A schedule of inspection which prescribes a minimum number of field visits for each supervisory level functionary from the State level to the corporation level shall be drawn up and strictly adhered to.

Evaluation Studies

Periodic evaluation studies on the implementation of HOUSING SCHEME shall be carried out by reputed institutions and organizations on issues identified during concurrent evaluation and reviews. Copies of these studies should be furnished to the Govt. of India. Remedial action shall be taken on the basis of the findings of these studies.

Modality of implementation

Before implementation it will be ascertained that either the property title in the name of the female member of the family or at least the female family member is the co-owner of the holding/property.

Transparency in implementation of Housing Scheme

The list of items on which information would be made available to people to bring about greater transparency at the State, District and Corporation levels is given below:

- i. List of people below poverty line in the urban area.
- ii. List of beneficiaries identified during the preceding year and current year including details of SC/ST, BC, women beneficiaries and physically and mentally challenged persons under HOUSING SCHEME. Allocation made to the State under VAMBAY
- iii. Guideline of HOUSING SCHEME/ Criteria for selecting beneficiaries.
- iv. Display of HOUSING SCHEME signboard / logo on the allotted houses.

Monitoring & Evaluation

PMAY will be monitored at three levels: City, State and Government of India. In particular,

- Ministry of Housing and Urban Poverty Alleviation will periodically monitor the scheme.
- State Nodal Agency would send Quarterly Progress Report (on-line) to the Ministry of Housing and Urban Poverty Alleviation.
- Upon completion of a project, the State Nodal Agency, through the State Government, would submit completion report to the Central Government.

- Central Sanctioning-cum-Monitoring Committee will meet as often as required to sanction and review/monitor the progress of projects sanctioned under the Mission.
- States/Cities will be facilitated through independent quality control/ assurance/ third party teams at various levels that may be outsourced to specialized/technical agencies.
- Monitoring of projects by States/Urban Local Bodies by conducting Social Audit in conformity with guidelines to be prescribed, right from the stage of project preparation.
- The processes of implementation will be monitored by undertaking concurrent evaluation through reputed independent institutions to ensure that corrections to distortions, oversights or shortcomings can be made in time.

Convergence of Health and Education

Health

Development Objectives for the Health Care Service Delivery Improvement Plan. Some of the development objectives, which the Hooghly Chinsurah Municipality address through their Health Care Service Delivery Improvement Plan, are as follows:

Theme 1: Public Health Services:

- i. Better coordination with State Government hospitals and dispensaries for maintaining a better referral system.
- ii. Improve the asset and human resource utilization pattern of health services such as ambulance services, dispensaries etc.
- iii. Ensure that all types of cooked / uncooked food in the Municipal Corporation area are sold by licensed food sellers to prevent spread of diarrhoeal and other disease in the area.
- iv. Strengthening and developing Health Management Information System.
- v. Exploring opportunities for strengthening decentralization and other public private partnerships in providing such public health services
- vi. Partner with leading private sector providers of medical services for better utilisation and maintenance of medical infrastructure such as municipal dispensaries, maternity homes.

Theme 2: Reproductive and Child Health Care Services:

- i. To establish quality antenatal care to 100% of the slum women.
- ii. To establish 100% institutional delivery for all women living in slums.
- iii. 100% immunization of infants against six killer diseases within 12 months of birth.
- iv. Making sterilization services available by way of improving efforts related to family planning.
- v. Formulate a wider basket of services aimed at providing health priorities within the RCH domain that have not been adequately addressed, as well as some health priorities outside the RCH domain which are major contributors to the burden of disease and impoverishment are included.
- vi. Spreading health awareness through various methods of communication not only to the beneficiaries of the Programme but also to the excluded groups and areas within the wards.

All other Government Programmes for Preventive Health Care and other Independent

Initiatives taken by the ULB:

- i. Promotion of hygienic measures to lead to reduced diarrhoeal disease with prompt and appropriate care and reducing household expenditure on recurrent diarrhoea.

- ii. Increase the coverage of vector control operations by rationalizing the use of assets and human resources available.
- iii. Effective implementation of Government Programmes to achieve the targeted goals and objectives.
- iv. The following schemes under implementation by the State Govt. in the social sector can be dovetailed and integrated with the IHSDP Program to ensure effective slum development. The Socio Economic Survey has already identified beneficiaries under the scheme.

RCH & IPP VIII Extension:

A surveillance program initiated by the State Govt. after completion of the World Bank Assistance in the two schemes. Main objective is to provide Health care facilities at the door steps of the slum dwellers / BPL Population, with emphasis on Mother and child health, preventive cares and immunization, Institution delivery, birth control.

Health Program under DFID Assistance:

With the same objective as above with decentralization of health care activities by formation of Health sub centers, which can be operated from the Community Seva Kendras, proposed earlier.

Education

The Municipal Corporation has been actively implementing key initiatives in the Education sector through convergence with the following objectives:

- Improvement Of the Status & Infrastructure & Basic Service in Primary Schools under Municipal Corporation.
- Achieving 100% enrolment in schools for next 5 years.
- Enhancing the quality of education provided in pry school with respect to student performance & teaching quality.
- Leveraging the existing resources created under the NSDP and other programme and increase the coverage in excluded committee and squatter settlements
- Achieving higher enrolment of children in age group of 6-14 in SSK centres
- Strengthening Parent Teacher Association and involving community participation in improving the performance of school
- Creating awareness in the community through the existing community structures (NHG, NHC, CDS members) on the importance of primary and adult education.

Extensive training programme for teachers & sahayekas is being organized for improvement of quality teaching. Construction, extension and repair of SSK buildings must be done so that a greater portion of children aged 5 to 14 yrs can attend there.

SSA : 'Sarba Siksha Abhiyan' – a scheme meant for '*education for all*'

SSK : 'Sishu Siksha Kendra' – Mainly aimed at offering free primary education to the poorer section of the community.

Mid-day Meal: A program initiated to central the drop out rates, has been found success since its initiation.

Social Security

The following Social Security Schemes under State Plan are proposed to be integrated with the current program through convergence:

Adult Education: To promote self-dependability.

Thrift and Credit Society: For easier Credit and Finance availability.

Self Help Group: To promote self and micro entrepreneurship.

DWCUA: Upliftment of the life style and self-independency of Women Group.

Annapurna: To provide food stock at reduced price to the poorer section of the Community.

Antyoday Anna Yojana: To provide food stock free of cost to the older section of the community.

Environment Impact Assessment

IMPACT & REMEDIES		
1.	Utilization of alternative material Characteristics and availability of alternative material	Locally available bricks etc. will be used.
2.	Rehabilitation of water bodies & measures for maintaining surface runoff smoothly	No water body is affected by the alignment of road. The road side open C. C. / Brick masonry drains have been provided for free flow of storm water.
3.	Measures for Erosion Control	Not applicable for the slum area.
4.	Conservation of Topsoil a. Extent of loss of topsoil b. Area requirement for topsoil conservation c. Inclusion of conservation of topsoil d.	Not applicable for the slum area.
5.	Impact on Heritage & Culture a. Identification of locally significant cultural properties b. Assessment of likely impacts on each cultural property due to project implementation c. Possible measures for avoidance i) Identification of alternative routes ii) Relocation of Culture property in consultation with the local community iii) Common Property	Question does not arise.
6.	Location of Natural Habitants	It will not be disturbed
7.	Construction of site office / Camp	Temporary construction of camp / office shall be established by contractor and since the project is small and scattered, the temporary impact on environment for Construction Camp / office at the time of execution of work is negligible.
8.	Quarrying of Materials a. Sourcing of materials from quarries b. Lead from various existing quarries c. Adequacy of material for the project in these quarries	The construction materials require for the project shall be procured from : a) Stone metal : from the existing. b) Bricks : From the existing brick fields nearby the project site. c) Sand : From the nearest source. All the materials are sufficiently available.
9.	Water Requirement; Identification of potential sources of water	Water required for the construction of work will be available from ground water. There is no scarcity of water in the region.
10.	Location of Waste Water Disposal : a. Location for disposal of waste water	The surface drain have been proposed in the slum for disposal of waste water.
	b. Outfalls locations for longitudinal drains i) Outfall level and back flow	Natural slope of the ground will be maintained for

	ii) The outfall is in natural stream; measures shall be taken to prevent sediment into the stream.	waterways for discharge of surface runoff. No possibility of back flow except in the case of heavy flood. The storm water drain of the slums will discharge the water to the main high drain of the town.
11.	Air Pollution during construction work	Work shall be carried out by equipments like concrete mixer machine vibrator etc. at this time of concerting work only for which air pollution will be negligible.
12.	Identify locations susceptible to induced development	Locations vulnerable to induced development: In such location the Municipality has committed not to allow building construction activity. a. Lands within 50 m of junctions b. Agricultural lands with enforce restriction on building activity on either side of road. Stretches within 100m of worship places, weekly fairs and locations of community mass gatherings.
13.	Roles and responsibilities of municipality in regulating development	The municipality shall lay down restrictions on building activities along the by-pass roads : 1. Municipality will enforce restriction on building activity on either side of road. 2. Development of Residential sites outside Existing Settlement. Appropriate measure towards the removal of encroachments onto the public land to be taken.
14.	Traffic Congestion and related air & noise pollution	As the road passes through the slum area of the town and two wheelers, Three wheelers, light vehicle will move hence there will not be any traffic congestion, related air & noise pollution.
15.	Opportunity in economic activities due to ease of transportation system	The benefits due to this project are : 1. Generation of Man days 2. Improvement in Household or population sector i.e. Improvement of personal health, hygiene, socio- economic condition, education etc.

Operation & Maintenance

Formulation and Implementation of "Operation and Maintenance Plan for Slum Level Infrastructure work"

Background

It is recognized that the assets created in slums are required to be properly used and maintained. For this purpose, 'Operation and Maintenance Plan' for the slum is being prepared

Formulation and implementation of O&M Plan

1. The assets created in project area are required to be properly used and maintained.
2. For this purpose each ULB will formulate and implement a fully resourced 'Operation and Maintenance Plan' for project area where infrastructure works have been undertaken from BSUP funds.
3. The following steps will be taken prior to preparation of the 'Operation and Maintenance Plan' for each slum :
 - a) The ULB along with the CDS working in the Slum where infrastructure works were performed will arrange a meeting (1st) with all slum dwellers of that particular slum.
 - b) At this meeting the Local Councillor, Chairman-in-Council or Chairman-in-Council of slum development work, Municipal Engineers, Town Project Officer, Community Organiser, CDS members and RCVs of that particular slum will be present. Other members / officials as felt necessary may also be present.
 - c) At this meeting the need for formation of Bustee Works Management Committee (BWMC) for looking after 'Operation and Maintenance Plan for Slum Level Infrastructure work' will be explained to the slum dwellers.
 - d) The stock of work done and assets created under slum level infrastructure works of that particular slum will be listed at this meeting.
 - e) At this meeting the ULB will brief the slum dwellers about the constitution, role and functions of the BWMC.
 - f) A similar next meeting (2nd) will be held at which the BWMC will be elected as per constitution through informal election. If one meeting is not sufficient more such meetings may be arranged.
 - g) Minute of each meeting with signature of the participants should be maintained.

Constitution & functions of the Bustee Works Management Committee (BWMC):

- a) The BWMC will consist of minimum 5 members, all of whom will be resident of that particular slum.
- b) In addition, one RCV from that slum will be member.
- c) There will be at least two female members in the BWMC.
- d) The members of the BWMC may be from BPL / APL or both.
- e) At least one member will belong to a Neighbourhood Group (NHG) from that slum.
- f) The BWMC will be elected through an informal process of election.
- g) There must be good publicity to ensure wide attendance.
- h) At least 40% of slum dwellers must be present in the meeting during election of BWMC.
- i) The BWMC will be an independent body. The ULB will be responsible for overseeing the work of BWMC.
- j) The BWMC will hold office for a period of two years, after which a new committee will be elected. If any member resigns or moves out of the slums or is incapable of functioning for any reason, another member will be elected in his / her place within one month.
- k) Each BWMC will open and operate a separate bank account. This bank account will function as the O&M fund for that slum.
- l) The BWMC will be authorized by the ULB to raise funds for O&M as is elaborated under item no. 13.
- m) The ULB will make matching contribution against the fund raised by the BWMC through user charges to encourage the process.
- n) The BWMC will report to the slum dwellers in a meeting held once in six months on revenue, expenditure and maintenance issues. This meeting will be attended by Local Councillors, ULB Officials & Engineers, Community Organizer, Town Project Officer, CDS member.
- o) There must be an agreed upon O&M Plan between the ULB, CDS and BWMC for the assets created in that particular slum under IHSDP as listed in 1st meeting.
- p) They will need interim hand holding which will be extended by the ULB by providing their technical person and accounts person for technical and accounts support. Otherwise the ULB can take help of local NGOs / CSOs for providing support to BWMC.
- q) Chairman, Secretary and Cashier will be selected within the BWMC. Bank account will be operated by any two of them jointly.

- r) The existing Beneficiary Committee will cease after the BWMC is formed.

Maintenance:

Water Supply:

Routine maintenance

- a) Daily cleaning
- b) Petty repair
- c) Periodical testing of water

Petty repair involves mainly replacement of street stand posts, repairing of hand pump and platform. It is to be ascertained by the ULB / Bustee Works Management Committee (BWMC) how much money is roughly required per month for meeting the cost of this petty repair, daily cleaning and periodical testing of water. The cost of petty repair works and daily cleaning is to be met from collection of fund from the Beneficiaries.

The Bustee Works Management Committee (BWMC) will supervise this 'Daily cleaning and petty repair work'.

Sanitation:

Community

latrine

Daily cleaning and petty repair work:

- It requires daily cleaning (once, twice or more) by engaging a sweeper on contract.
- Replacement of Bib cock and other petty repairing work

It is to be ascertained by the ULB / BWMC as to how much money is required per month for carrying out the work of item (i & ii). The cost of item (i & ii) is to be met from ULB fund / Beneficiary Contribution / or a combination of both in every month. This decision may be taken. The BWMC is required to collect the contribution from Beneficiaries every month and supervise the work.

Major repair and maintenance work:

Periodical maintenance of latrine structure by way of plastering, colour washing, door, window, floor repairing, replacement of broken (W.C.) pan, cleaning of septic tank etc

Major repair and maintenance work will be implemented by the ULBs from their fund by engaging CDS / contractor or ULB staff.

Drainage

:

Petty repair, operation and maintenance:

It requires cleaning at least once or twice in a week and occasional petty repair. This work should be executed by the BWMC, for which the BWMC will first decide how much money will be required in every month for getting this work done. Once the amount is ascertained, the ULBs will decide whether this expenditure may be fully met from the contribution of the Beneficiaries only or proportionately shared by ULB and Beneficiaries. The BWMC will collect the contribution from Beneficiaries. It is to be decided how the contribution be collected. The BWMC will supervise the work.

Major maintenance and repairing work like plastering, reconstruction of damaged portion and other works may be needed from time to time.

Major maintenance and repairing work will be executed by the ULBs from their fund by engaging CDS / contractor or ULB staff.

Road :

Maintenance of Concrete paved road:

Sweeping, petty repair and maintenance will be implemented by the BWMC for which they will collect contribution from Beneficiaries.

Solid waste management:

1. Daily door to door collection and depositing to the nearby container / trailer
2. Will be done by the ULB with existing staff. The staff engaged for this work will report to the BWMC who will supervise their work. The BWMC will maintain the attendance of the staff attending the work and report on weekly basis to the ULB regarding their attendance and performance. BWMC will first assess how much money will be required every month. The BWMC will collect the contribution from Beneficiaries every month. BWMC will supervise the work.
3. Transporting from container / trailer to dumping / composting ground
4. The ULBs will execute the work from their fund.

Duties of BWMC

1. They will maintain a register showing the existing services / structures under their control :
 - i. **Water supply**
 - a) What is the length of water line
 - b) What is the diameter and material of water line
 - c) How many stand posts are there
 - d) How many small dia-deep tube wells are there and their status (functioning / defunct)

- e) How many big dia deep tube wells are there and their status (functioning / defunct)

They will maintain a register for keeping stock of materials which are often required for day to day maintenance work like bib cock, short pipe for stand posts etc.

ii. Sanitation, Drainage, Solid waste management, Community Centre

- a) They will maintain a register showing number of existing community latrines, Community Seva Kendra and community centres under their control with their status. They will also maintain a register of consumable goods like Muriatic acid, brush, broom, towel, soap etc. which will be required for maintenance purpose.
2. They will maintain an attendance Register for the persons attending duties. They should also maintain a register of income (collection) and expenditure.
3. The Bustee Works Management Committee (BWMC) will be responsible for awareness generation amongst the slum dwellers for upkeep and maintenance of the assets created.

Function of ULB for O&M work through BWMC:

- i) Formation of Bustee Works Management Committee (BWMC) through a process of election.
- ii) One cashier to be elected among the BWMC for keeping accounts.
- iii) O&M Plan as per format to be discussed with all slum dwellers and agreed and a Tripartite Agreement signed by ULB, CDS and Bustee Works Management Committee.
- iv) ULB to pass the O&M Plan by Board of Council and earmark funds as required.
- v) ULB to allot work to one engineer and one accounts person to supervise, implement of O&M Plan and keep in regular touch with the BWMC to ascertain and solve minor problems. Local councillor may also be asked to supervise along with the engineer and liaise with the BWMC.
- vi) Necessary corrective action from time to time may be taken by ULB.

Proposed funding pattern for O&M work by BWMC

Under PMAY Projects, guidelines indicate that, O & M cost of first five years. This should be applicable to Cost of Buildings i.e. group housing, community centre etc. The beneficiaries should form a Residents Welfare association who should be responsible for maintenance of residential buildings, community facilities beyond the first five years. As far as the infrastructure viz. Roads, drains, street lighting, Water supply, sewerage is concerned the O & M becomes part of city

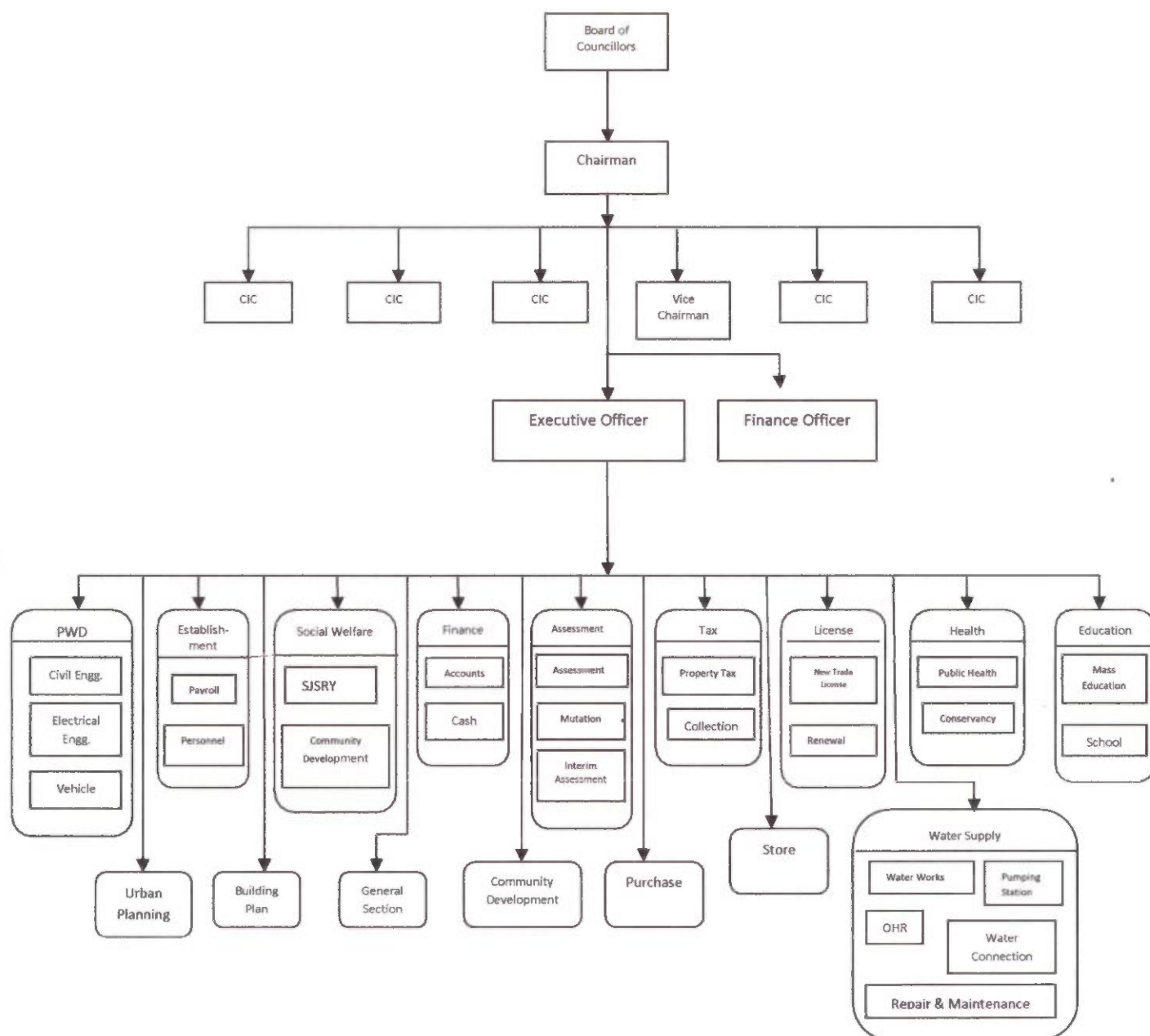
wide infrastructure. However it is considered appropriate that beneficiaries would pay user charges for infrastructure for which the concerned authorities should work out appropriate User charge with suitable cross subsidy. In addition, the administrative arrangement for attending to complaint and regular maintenance to ensure on time maintenance also needs to workout.

Future year's operation and maintenance will be met out from a mix of user charges and ULB Funding

Arrangement for training to the members of the BWMC for petty repair, operation and maintenance work should be made by the ULB.

Institutional Capacity

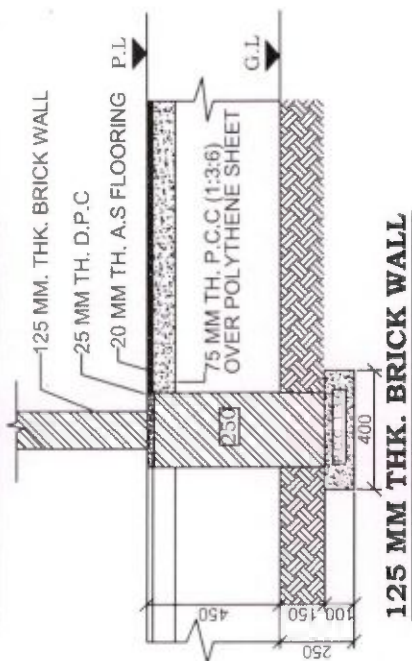
Hooghly Chinsurah Municipality, with its elected local body in place, has developed institutional strength to implement, operate & maintain proposed infrastructure. The Municipality spreading over an area of 17.29 square kilometres is comprised of 30 wards. With efficient and trained manpower, the Municipality has developed both technical and administrative skills. The development of appropriate municipal organizational structures with qualified staff is essential if municipalities are to provide cost effective services to citizens. With local government reform municipalities are required to take on new tasks, and provide new services. This will only be possible if municipalities have cost-effective and appropriate structures and staff that are well qualified and highly motivated. The municipalities should plan in such a way so as to ensure that they can meet the needs of citizens effectively and efficiently.



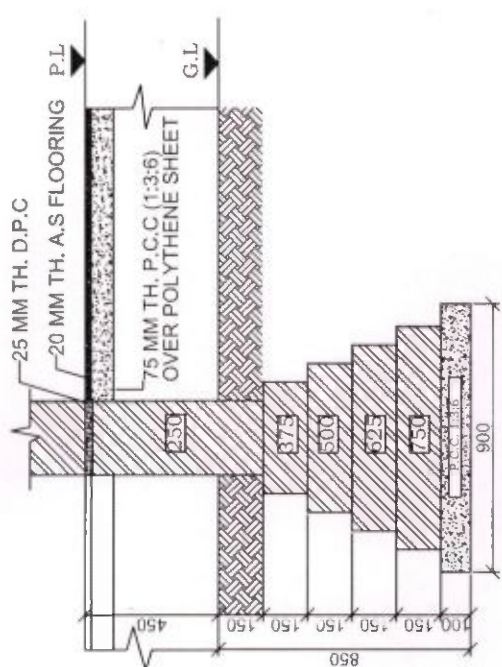
ANNEXURE VOLUME

- Drawing & Estimated Cost
- Beneficiary List

1900



125 MM THK. BRICK WALL



250 MM THK. BRICK WALL

PRADHAN MANTRI AWAS YOJANA

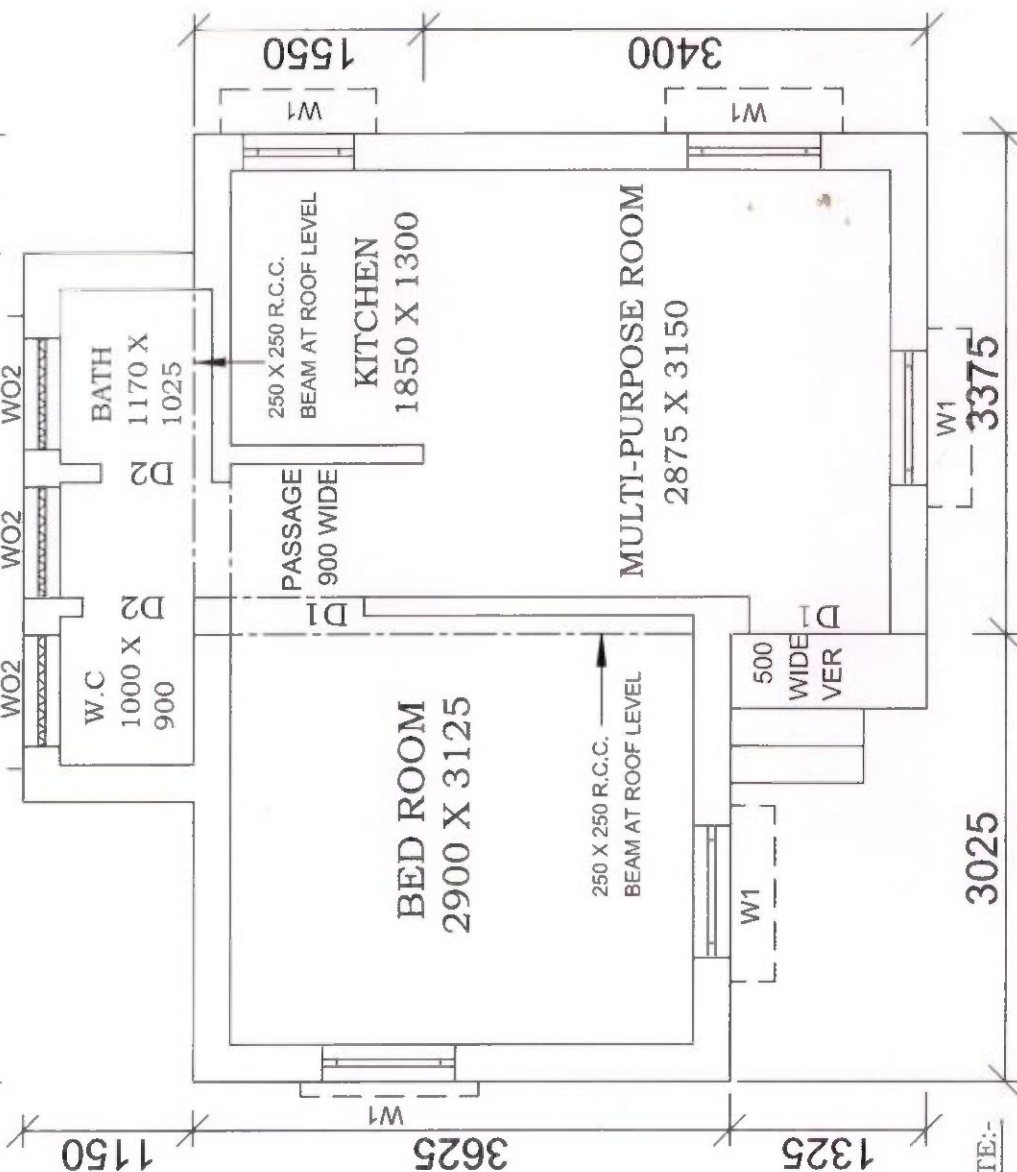
HOUSING FOR ALL (URBAN)

OFFICE OF THE CHIEF ENGINEER

MUNICIPAL ENGINEERING DIRECTORATE

GOVT. OF WEST BENGAL

SCALE :- 1:50 & 1:25



NOTE:-

DOORS & WINDOWS SCHEDULE	
MARKING	DIMENSION
W1	900 X 900
W2	750 X 900
W02	750 X 750
D1	900 X 2100
D2	750 X 2100

FLOOR AREA - 25.77 SQM.

BUILT UP AREA - 32.58 SQM.

1. ALL WINDOW OPENINGS (W1&W2) WILL BE PROVIDED WITH Z-BATTEN SHUTTERS.
2. ALL DOORS (D1&D2) -25TH Z-BATTEN SHUTTERS, SINGLE LEAF.

3. WO2 - OPENING PROVIDED WITH R.C.C. JALLI.

4. PLINTH HEIGHT - 450 TH.

5. CEILING HEIGHT - 2750 TH.

5. CEILING HEIGHT - 27'30" TH.
6. MAIN WALL - 250 TH.

6. MAIN WALL - 250 TH.
7. PARTITION WALL - 125 TH.

7. PARTITION WALL - 125 TH.
8. ROOF SLAB, BEAM, LINTEL, ETC. WITH REINFORCED CEMENT CONCRETE M20 GRADE.

9. FLOOR OF VERANDAH, WC, BATH, & KITCHEN ROOM TO BE KEPT 15 MM BELOW THE

FLOOR LEVEL OF ROOM & PASSAGE.

10. 100 MM TH. PIECE LINTEL OVER OPENING HAVE BEEN PROVIDED.

11. ALL DIMENSION ARE IN MM.

S. A. E. 2011
Uccaly-Chinsurah Municipality

Hooghly-Chinsurah

DETAILED ESTIMATE FOR THE CONSTRUCTION OF SINGLE UNIT DWELLING HOUSE

Pradhan Mantri Awas Yojana Housing For All (Urban)

Total Covered Area- 32.58 sq.m (With Electrical Works)


Reference of Schedule of Rates : PWD (W.B.), Schedule of Rates Building & Sanitary w.e.f-01.07.2014 & Corrigenda

Floor Area 25.77 sqm

SL No.	Description of Works	Quantity	Unit	Rate (Rs.)	Amount (Rs.)
1	Earthwork in excavation in foundation trenches or drains, in all sorts of soil (including mixed soil but excluding laterite or sandstone) including removing spreading or stacking the spoils within a lead of 75 m as directed including trimming the sides of trenches, levelling, dressing and ramming the bottom, bailing out water etc. as required complete. a) Depth of excavation not exceeding 1500mm . SOR, PWD, P-1, I -2 a	13.000	%cu.m	12047.00	1566.11
2	Earth work in filling in foundation trenches or plinth with good earth in layers not exceeding 150 mm. including watering and ramming etc. layer by layer complete.(Payment to be made on the basis of measurement of finished quantity of work) a) With earth obtained from excavation of foundation. SOR, PWD, P-1, T/3 a	11.120	%cu.m	7831.00	870.81
3	Supplying Laying Polithin Sheets etc. SOR, PWD, P-45, T - 13	22.000	sqm	25.00	550.00
4	Cement concrete with graded Stone ballast (40 mm.) excluding shuttering.a) In ground floor and foundation.6 : 3 : 1 proportion Pakur variety SOR, PWD, Page 24 ; Item -10 a	3.500	cu.m.	5823.00	20380.50
5	25 mm. thick damp proof with cement concrete (4:2:1) (with graded stone aggregate 10 mm. Normal size) and painting the top surface with a coat of bitumen using 1.7 kg. per sq.m. including heating the bitumen and cost and carriage of all materials complete. SOR, PWD, P-45, T-12	6.810	sqm,	297.00	2022.57
6	Brick work with 1st class bricks in cement mortar (6:1) a) In foundation and plinth. b) In super structure SOR, PWD, P-29, T -22(a), (b)	10.430 15.240	cum cum	5719.00 5943.00	59649.17 90571.32
7	125mm thick brick work with 1st. class bricks in cement mortar (4:1). a) In ground floor SOR, PWD, P-73, I -29	23.220	sq.m.	783.00	18181.26
8	Ordinary Cement concrete (mix 1:1.5:3) with graded stone chips (20 mm nominal size) excluding shuttering and reinforcement if any, in ground floor as per relevant IS codes. (i) Pakur Variety SOR, PWD, P-14, T -7(i)	3.940	cu.m.	6851.66	26995.54
9	Reinforcements for reinforced concrete work in all sorts of structures including distribution bars, stirrups, binders etc. including supply of rods, initial straightening and removal of loose rust (if necessary), cutting to requisite length, hooking and bending to correct shape, placing in proper position and binding with 16G black annealed wire at every inter-section, complete as per drawing and direction. (a) For works in foundation, basement and upto roof of ground floor / upto 4m. (i) Tor steel/Mild steel. SOR, PWD, P-27, T -15(i)	0.309	MT	60705.93	18775.74
10	Hire and labour charges for shuttering with centreing and necessary staging upto 4 m. using approved stout props and thick hard wood planks of approved thickness with required bracing for concrete slabs, beams, columns, lintels curved or straight including fitting, fixing and striking out after completion of works. (upto roof of ground floor). (When the height of a particular floor is more than 4 m. the equivalent floor ht. shall be taken as 4 m. and extra for works beyond the initial 4 m. ht. shall be allowed under 12(e) for every 4 m. or part thereof.) SOR. PWD. P-66. T -12(a) 25 mm. to 30 mm. thick wooden shuttering as per decision & direction of Engineer-in-charge. Ground Floor	37.063	M ²	360.00	13342.68

SL No.	Description of Works	Quantity	Unit	Rate (Rs.)	Amount (Rs.)
11	Plaster (to wall, floor, ceiling etc.) with sand and cement mortar including rounding off or chamfering corners as directed and raking out joints or roughening of concrete surface, including throating, nosing and drip course where necessary . In ground floor. A) With 6:1 cement mortar. a) Inside wall 20 mm thick plaster SOR, PWD, P-151, T -2 (i)(b) b) Out side Wall, 15mm th. SOR, PWD, P-151, I -2 (i)(c) B)10mm th ceiling plaster (4:1) SOR, PWD, P-151, I -2 (i)(c)	116.940	sq.m.	181.00	21166.14
		111.950	sq.m.	156.00	17464.20
		23.330	sq.m.	140.00	3266.20
12	Neat cement punning about 1.5mm thick in wall, dado, window, sills, floor, drain etc. SOR, PWD, P-152, I -8	26.700	sq.m.	38.00	1014.60
13	Artificial stone in floor,dado, staircase etc. with cement concrete (4:2:1) with stone chips laid in panels as directed with topping made with ordinary or white cement (as necessary) and marble dust in proportion (2:1) Including smooth finishing and rounding off corners and including application of cement slurry before flooring works, using cement @ 1.75 kg./sq.m. all complete including all materials and labour. In ground floor. 3 mm. thick topping (High polishing grinding on this item is not permitted) with ordinary cement. 20mm thick SOR, PWD, P-40, I -3 (i)	26.490	sq.m.	265.00	7019.85
14	Supplying, fitting & fixing MS clamp for fixing door and window frame made of flat bent bar, end bifurcated, fixed in cement concrete with stone chips (4:2:1)a fitted and fixed complete as per direction. 40mm x 6mm x 125 mm length. (Cost of cement concrete will be paid separately) SOR, PWD, P-90, I -18 (c)	34	each	22.00	748.00
15	Wood work in door and window frame fitted and fixed complete including a protective coat of painting at the contact surface of the frame other Local wood SOR, PWD, P-85, T -1(i)	0.213	cu.m.	46171.00	9834.42
16	Panel Shutter of door & Window (each Panal Consisting Of single Plan without Join) 25 mm thick shutter with 12 mm thick Panal of size 30 to 45 cm. Other Local wood SOR, PWD, P-105, I -84 (iv)c	8.520	sq.m.	1567.00	13350.84
17	Iron butt hinges of approved quality fitted and fixed with steel screws, with ISI mark. a)75mm x 47mm x 1.70mm SOR, PWD, P-91, T -20(iv)	32.000	each	34.00	1088.00
18	Iron Socket Bolt of approved quality fitted and fixed complete. i) 150 mm long x 10 mm dia SOR, PWD P-93, I-25,c	11.000	each	71.00	781.00
19	White washing including cleaning and smoothening surface thoroughly (5 parts of stone lime and 1 part of shell lime should be used in the finishing coat). Two Coats SOR, PWD, P-155, I -3 (b)	124.960	%sq.m	1887.00	2358.00
20	Colour washing with ella with a coat of white wash priming including cleaning and smoothing surface thoroughly external surface One Coat SOR, PWD, P-155, I -4(ii)(a)	100.560	%sq.m	1514.00	1522.48
21	Priming one coat on timber, plastered or on steel or other metal surface with synthetic enamel/oil bound primer of approved quality including smoothening surfaces by sand papering etc. 1) On timber surface SOR, PWD, P - 162, I - 7(a) 2) On Steel Surface SOR, PWD, P - 162, I - 7(b)	21.690 2.700	sq.m. sq.m.	41.00 31.00	889.29 83.70
22	Painting with best quality synthetic enamel paint of approved make and brand including smoothening surface by sand papering etc. including using of approved putty etc. on the surface, if necessary : With suner gloss (hi-gloss)-With any shade excent white. a) On timber or plastered surface Two Coats b) On Steel surface Two Coats SOR, PWD, P - 162, - 8A(ii),(bii)	21.690 2.700	sq.m. sq.m.	89.00 86.00	1930.41 232.20

SL No.	Description of Works	Quantity	Unit	Rate (Rs.)	Amount (Rs.)
23	Iron hasp bolt of approved quality fitted and fixed complete (oxidised) with 16 mm diad with center bolt and round fitting. 300 mm long SOR, PWD, P-93, I - 27c	2.000	each	193.00	386.00
24	Precast piered concrete jally work as per design and manufacture's specification including moulding etc. with stone chips and necessary reinforcement shuttering complete including fitting, fixing in position in all floors. (a) 37.5 mm th. panels Cement & steel required for this item will not be issued by deptt. SOR, PWD, P-32, I - 38 (b)	1.690	sq.m.	351.00	593.19
25	Supplying, fitting and fixing UPVC down pipes A type and fittings conforming to IS 13592-1992 with necessary clamps nails including making holes in walls, etc. and cutting trenches in any soil, through masonry concrete structure etc. if necessary and mending good damages including jointing with jointing materials (Spun yarn, valamoid / bitumen / M. seal etc.) complete. P-173, I-21 A (ii), C(ii), D(ii) SOR, PWD, P173, I - 21 A (ii), C(ii), D(ii) i) UPVC Pipe 110 mm dia ii) UPVC Bend 87.5 degree 110 mm dia iii) UPVC Shoe 110 mm	3.000 2.000 1.000	Mtr. each each	291.00 162.00 128.00	873.00 324.00 128.00
26	M.S.or W.I. Ornamental grill of approved design joints continuously welded with M.S, W.I. Flats and bars of windows, railing etc. fitted and fixed with necessary screws and lugs in ground floor. Grill weighing 10 kg/sq m to16 kg/m2 SOR, PWD, P - 76, I - 10 (I) (2.70sqm @ 10.5kg per sqm = 28.35 kg)	0.284	Qntl	8247.00	2342.15
27	Shallow water closet Indian pattern(I.P.W.C.) of approved make in white vitreous chinaware supplied ,fitted and fixed in position (excluding cost of concrete for fixing). 450 mm long SOR, PWD, (Sanitary) P - 65, I - 1 (iii)	1.000	each	1062.00	1062.00
28	Foot rest for water closet of size 275 mm X 125 mm with Artificial stone(4:2:1) with 6 mm stone chips and chequered including adding colour as necessary. SOR, PWD, (Sanitary) P - 66, I - 9	1.000	Pair	70.00	70.00
29	Supplying,fitting and fixing cast Iron 'P' or 'S' trap conformimg to I.S. 3989 / 1970 and 1729 / 1964 including lead caulked joints and painting two coats to the exposed surface. S Trap 100 mm SOR, PWD, (Sanitary) P - 54, I - 14(B-iii)	1.000	each	923.00	923.00
30	Supplying, fitting fixing CI Round Gratings 150mm dia SOR, PWD, (Sanitary) P - 55, I - 18(ii)	1.000	Each	100.00	100.00
	Construction of 2 circular leach pit of inside diameter 1000 mm. & a depth of 1000 mm. With a layer of 250 mm. Thick brick work with cement mortar (6:1) & honeycombed brick wall (4:1) at every alternate layer upto a height of 925 mm. From bottom and then 125 mm. thick brick wall (4:1) for a height of 300 mm. and covered with 75m. RCC slab (4:2:1) with 8mm tor steel @ 150 mm. centre to centre both ways including plastering and neat cement punning on top of the slab and making hooking arrangment on slab for lifting of the slab if require as well as jointing the connection with the inspection pit (450 x 450) covered with 50mm thick RCC slab (4:2:1) with stone chips and necessary reinforcement and connected with 100 mm dia PVC pipe laid over rammed earth and then covered the pipe properly with powder earth including supplying fitting fixing fibre glass pan P-tap & polythene pipe as per requirement to connect with the inspection pit complete with all respect as per direction of EIC.(ANNEXURE-II)	1	Item	7544.00	7544.00
TOTAL AMOUNT		Rs.		350000.36	
Say		Rs.		350000.00	
Add for Electrical Works (ANNEXURE-I)		Rs.		17858.00	
TOTAL AMOUNT		Rs.		367858.00	
(Rupees Three lakh Sixty seven thousand Eight hundred & Fifty eight only)					


 20/11/18
 S. A. E.
 Hooghly-Chinsurah Municipality

Chairman
 Hooghly-Chinsurah Municipality

**Cost Estimate for 2 Nos Leach Pit for single unit Dwelling Unit
P.W.D Schedule of Rates effect from 1st July 2014**

(ANNEXURE-II)

Sl No	Description of Items	Quantity	Unit	Rate	Amount
1	Earth work in excavation of foundation trenches or drains in all sorts of soil (including mixed soil but excluding or stacking the spoils within a lead of 75 m. as directed. The item includes necessary trimming the sides of trenches leveling dressing and ramming the bottom boiling out water aqs required complete . Depth of exavation not existing 1500mm P.No-1, I-2(a)	2.500	%Cu.M	12047.00	301.18
2	Cement concrete with graded jhama Khoa ballast (30 mm size) excluding shuttering. In ground floor and foundation (a) 6:3:1 proportion.	0.050	Cu.M	5803.06	290.15
3	Brick work with 1st class bricks in cement mortar (6 :1). a) In foundation & Plinth P.no-29, I-21(a)	0.010	Cu.M	5719.00	57.19
4	125 mm. thick brick work with 1st class bricks in cement mortar (4 : 1) G.Floor P.no-31 I-29	3.000	SqM	714.00	2,142.00
5	Controlled Cement concrete with well graded stone chips (20 - mm nominal size) excluding shuttering and reinforcement with complete design of concrete as per I : 456 and relevant special publications submission of job mix formula after preliminary mix design after testing of concrete cubes as per direction of Engineer-in charge Consumption of cement will not be less than 300 Kg of cement -with Super plasticiser per cubic meter of controlled concrete but actual consumption will be determined on- the basis of preliminary test and job mix formula. -I n ground floor and foundation. [Using concrete mixture] M 20 Grade P.no-12, I-6(a)	0.145	Cu.M	6871.54	996.37
6	Reinforcemnet for reinforced concrete work in all sorts of structures incl. Distribution bars, stirrups, binder etc. incl. supply of rods, initial straightening & removal of loose rust (if necessary), cutting to requisite length, hooking etc P.no-27, I-15(a)(i)	0.010	M.T	68508.00	685.08
7	Supplying, fitting and fixing UPVC down pipes A type and fittings conforming to IS 13592-1992 with necessary clamps nails including making holes in walls, etc. and cutting trenches in any soil, through masonry concrete structure etc. if necessary and mending good damages including jointing with jointing materials (Spun yarn, valamoid / bitumen / M. seal etc.) complete.				
	i) UPVC Pipe 110 mm dia P.no-173, I-	4.000	Mtr	291.00	1,164.00
	ii) UPVC Bend 87.5 degree 110 mm dia P.no-174, I-21(B)C(ii)	2.000	Each	162.00	324.00
8	Jaffri brick work 125 mm. thick with 1st class bricks in cement mortar (4:1) including 12 mm. thick cement plaster (4:1) in all faces in ground floor .P.no-32, I-35	2.000	SqM	792.00	1,584.00
Cost of 2 no leach pit					7,543.97
Total=					7,544.00

ESTIMATE FOR ELECTRICAL WORKS FOR ONE DWELLING UNIT UNDER PMAY-HFA(U)

(ANNEXURE-I)

Sl.No.	SOR	Item of works	Unit	Rate	Quantity	Amount
1	PWD/Vol-I (Aug 2008) A/1(b)/E-9	Supplying & fitting polythene pipe complete with fittings as necessary. Under celing /beam/bound with 22SWG GI wire inclusive S & Drawing 1x18 SWG GI wire as fish wire inside the pipe & fittings and providing 55 mm dia disc of MS sheet (20SWG) having colour paint at one face first ended at the load point end of the polythene pipe with fish wire (synchronizing with roof/beam casting work of building construction) 19 mm dia 3 mm thick polythene pipe	RM	39.00	25.00	975.00
2	PWD/Vol-I (Aug 2008) A/1(m)/E-17	Powerckt wiring supplying and drawing 1 ; 1KV grade single core stranded FR PVC insulated & unseathed single core stranded Copper wire (Finolex make) 2 x 2.5 sqmm (PH & N) +1x1.5 sqmm (ECC) per laid polythene pipe and by the prelaid GI fish wire & making necessary connections as required.	RM	76.00	50.00	3800.00
3	PWD/Vol-I (Aug 2008) A/1/2 (a- i)/E-17	Concealed Distribution wiring in in 2x1.5 sqmm single core standard *FR* insulated and unseathed cop per wire Finolex make & 1x1.5 sq mm single core stranded PVC insulated and unseathed cop per (Finolex make) wire used as ECC in 19 mm bore 3 mm thk. polythene pipe complete with all accessries embedded in wall smooth run to light / fan/call bell point with pino key type switchb (6 Amps) (Anchor make) fixed on sheet metal (16 SWG) Switch Board with bakelite/ perspex (wall maching colour) Top cover (3 mm thick) flushed in wall including mending all good damages to original finish Average per point 6.00 mt.	points	828.00	10.00	8280.00
4	PWD/Vol-I (Aug 2008) A/4 (a- i)/E-18	Deistribution concealed wiring with 2x1.5 sq mm (PH & N) single core stranded FR PVC insulated & unsheathed single core strtranded 1.1 KV grade Copper Wire (finolex) & 1x1.5 sq mm (ECC) single core stranded (PH & N) 1.1 KV grade cu wire (finolex) & 1 x 1.5 sq mm single core stranded PVC insulated & unsheathed cu wire (finolex) used as ECC in 19 mm bore, 3 mm thick polythene pipe complete with all accessories embedded in wall 250 volt 5 amp 3 pin plug point including S & F 250 Volt 5 amp 3 pin flush type plug socket & piano key type swich (Anchor make) on existing switch board as mentioned sl. no.3	points	76.00	2.00	152.00
5	PWD/Vol-I (Aug 2008) E-17, A 1-e	Supplying & drawing 1.1 KV grade single core srtanded FR PVC insulated & unseathed single core stranded cu Wire 3x2.5 sq mm (finolex make) in the prelaid polythene pipe & by the prelaid GI fishwire & making necessary connection as required (CESC supply to consumer DP near to CESC & inside the room another DP near CESC & inside the room another DP of dwelling units)	RM	86.00	15.00	1290.00

SLNo.	SOR	Item of works	Unit	Rate	Quantity	Amount
6	KMC 2008-09)A/(1/e) p/(h)	Supplying Delivery & instalation on wall of 30/32 amp DP MCBof Havel's make with enclosed box along with all its necessary 1 connection complete.(Anchor)	nos	808.00	2	1616.00
7	PWD/Vol-I (Aug 2008) 2(a) G-1	Earthing in soft soil with 50 mm dia GI pipe (TATA make Medium) 3.64 mm th. X 3.04 Mtr long and 1 x 4 SWG GI (hot dip) wire (4 m long) 13 mmdia x 80 mm long GI bolts, double nuts, double washer including S & F 15 mm dia GI protection (1 mtr long) to be filled with bitumen partlyunder the ground level & partly above GL driven to an average depth of 3.65 m below the GL & restoring surface duly rammed.	each	1715.00	1	1715.00
8	PWD/Vol-I (Aug 2008) 5(a-iv) G-3	Connecting the equipment to earth BUSbar inclusive S&F 10 SWG (Hot Dip) GI wire on wall /floor with a staples buried inside wall /floor as required & making connection to equipments with bolt, nut, washer, cable lugs etc. as required & mending good damages.	M	6.00	5	30.00
				TOTAL		17858.00
Rupees Thirteen ^{seventeen} Thousand Eight Hundred Seventy ^{fifty} Eight Only						17858.00

S. A. E. 20/11/18
Hooghly-Chinsurah Municipality


Chairman
Hooghly-Chinsurah Municipality

Detailed Estimate for Single Dwelling unit
Floor area 25.77 sqm Built up area 32.58 sqm

	C/L of main outer wall				125 mm Partitionwall		Varandah C/L	
	4.65				3.375		1.275	
	0.8				1.15		0.9	
	1.15				1.15	2.3	2.175	
	3.45				2.187			
	1.15				1.9			
	1.7				1.387	5.474		
	3.375				11.149			
	1.275							
	2.825							
	3.125							
	23.5							
	X wall	1.25						
Sl.no.								
1	Earth work in excavation							
	250 mm wall							
	1	23.5	0.75	0.7	12.34			
		0.875	0.75	0.7	0.46			
		24.375			12.8	m ³		
	125 mm Wall							
		2.625		0.4	0.225	0.24		
	WC	0.4	0.4	0.225	0.04			
	Bath	0.65	0.4	0.225	0.06			
	5.474	0.75		0.225				
		4.724	0.4	0.225	0.43			
	Varanda	1.425	0.4	0.225	0.13			
					0.88			
	Step	0.5	0.9	0.075	0.034			
					13.715	m ³		
2	Soling							
		24.375	0.75		18.281			
		11.45	0.4		4.58			
					22.861			
3	Polythene sheet							
		2.575	3.125		8.047			
		2.875	2.625		7.547			
		2	1.65		3.3			
	passage	0.625	2.375		1.484			
	Bath&WC	2.7	0.9		2.43			
	Varndah	1.025	0.6		0.615			
	step	0.9	0.5		0.45			
					23.873			
4	Jhama concrete							
			18.28	0.075	1.371			
			4.58	0.075	0.344			
			23.93	0.075	1.795			
					3.51			
5	Earth work in filling 1/5 excavation							
			13.715	5	2.743			
			23.48	0.375	8.805			
					11.548	m ³		


6	B.W (6:1) in Foundation of plinth							
		23.5	0.625	14.6875				
		23.5	0.5	11.75				
		23.5	0.375	8.8125				
				35.25	0.15	5.288		
		23.5	0.25		0.525	3.084		
	X wall	0.938	0.625	0.586				
		1	0.5	0.5				
		1.063	0.375	0.399				
				1.485	0.15	0.223		
		1.125	0.25		0.525	0.148		
	125mm	3.125	0.25		0.525	0.41		
	Bath&WC	2	0.9	0.25	0.523	0.235		
	Kit	5.224	0.25		0.525	0.686		
	Vard	1.925	0.25		0.525	0.253		
	Steps	0.5	0.9		0.15	0.068		
		0.25	0.9		0.15	0.034		
						10.427	m	
7	DPC	23.5						
		1.125						
		24.625		0.25		6.156		
		3.125						
		1.8						
		5.224						
		10.149		0.125		1.269		
						7.425		
	Less	0.9		0.25	0.225			
		0.9		0.125	0.113			
	3	0.75		0.125	0.281			
						0.619		
						6.806	sqm	
8	BW in super structure (6:1)							
		23.5						
		1.125						
		24.625	2.75	0.25	16.93			
	Parapet	23.8	0.075	0.25	0.446			
						17.376		
	Less opens							
	1	0.9	2.1	1.89				
	4	0.9	0.9	3.24				
	1	0.75	0.9	0.675				
	3	0.75	0.75	1.688				
				7.493	0.25	1.873		
	Lintel							
	1	1.525	1.525					
	4	1.2	4.8					
	1	1.05	1.05					
			7.375	0.25	0.1	0.184		
	Wo2							
	1	3.05	3.05	0.25	0.1	0.076		

					(-)	2.134			
	Net brick work						15.242	m ³	
9	125 th. Brick work (6:1)								
	room		3.125	2.6	8.125				
	kit		2.125	2.75	5.844				
			1.65	2.75	4.5375				
			1.45	2.65	3.8425				
	2		0.9	2.1	3.78				
						26.12875			
	Less opening								
	1	0.9	0.9						
	3	0.75	2.25						
			3.15	2.1	6.615				
	Lintel								
	1	1.3	1.3						
	1	1.025	1.025						
			2.325	0.1	0.2325				
					6.8475				
						19.28125			
	Parapet								
		23.5		0.15		3.525			
						22.806			
	passeege	0.75		0.55		0.4125			
						23.219	sqm		
10	Conc M-20								
	Roof slab								
	32.15	1.1475	31.003		0.1	3.1			
	Beam								
			3.625	0.25	0.15	0.136			
			2.575	0.25	0.1	0.064			
	Lintel						3.301		
	D1	1	1.525	1.525					
	W1	4	1.2	4.8					
	W2	1	1.05	1.05					
	W02	1	3.05	3.05					
				10.425	0.25	0.1	0.261		
	D1	1	1.39	1.39					
	D2	1	1.025	1.025					
	D2	2	1.4	2.8					
	O2	1	0.875	0.875					
	D2	2		6.09	0.125	0.1	0.076		
	Chaja								
	W1	4	1.2	4.8					
	W2	1	1.03	1.03					
	D1	1	1.275	1.275					
	W02	1	3.05	3.05					
				10.155	0.3	0.075	0.228		
							3.866	m ³	
11	Reinforcement								
		3.866	0.80%	1	7850	0.243	MT		

12	Shuttering								
	31	23.5	1.125						
			24.63	0.25					
	31			6.156	24.844				
	Side beam	2	3.125	0.15	0.9375				
		2	2.325	0.1	0.465				
	side slab	1	25.3	0.1	2.53				
	Lintel	1	0.9	0.25	0.225				
		1	1.525	0.1	0.153				
		1	1.275	0.35	0.446				
		1	0.3	0.05	0.015				
						29.615	sqm		
	4W1	4	0.9	0.25	0.9				
		4	1.2	0.1	0.48				
		4	1.2	0.35	1.68				
	2	4	0.3	0.05	0.12				
	1W2	1	0.75	0.25	0.188				
		1	1.05	0.1	0.105				
		1	1.05	0.35	0.368				
	2	1	0.3	0.05	0.03				
	WO2	3	0.75	0.25	0.563				
	1	1	3.05	0.1	0.305				
		1	3.05	0.35	1.068				
	2	1	0.3	0.05	0.03				
	Lintel 125 Wall								
	D1	1	0.9	0.125	0.113				
		2	1.3	0.1	0.26				
	D2	2	0.75	0.125	0.188				
	2	2	1.15	0.1	0.46				
	D2	2	0.75	0.125	0.188				
		2	1.9	0.1	0.38				
						7.423			
						37.038	sqm		
13	Plaster (6:1)								
	Out side 15 mmth.								
			2.85	1.125	0.45				
		25.3			4.425	111.953	sqm		
	Inside 20 mm th.								
	2	2.7	3.125	2.75	32.038				
	2	2.875	2.625	2.75	30.25				
	2	2	1.65	2.75	20.075				
	2	2.075		2.75	11.413				
	Above lintel								
	1	0.75		0.65	0.488				
	Bath								
	2	0.9		2.75	4.95				
	WC								
	1	2.95		2.75	8.113				
	1	2.25		2.75	6.188				
	4	2.2		0.9	7.92				
	T. 125 wall								

	D1+D2					12			
	W1	4	4			16			
	W2	1	4			4			
							32	nos.	
20	Iron soket bolt								
	Door			6					
	Window			5					
							11	nos.	
21	White wash								
	Inside+Celling Plaster- inside punning								
			116.933	23.33	15.31		124.953	sqm	
22	Colour wash								
	Out side Plaster- out side punning								
			111.953	11.385			100.568	sqm	
23	Priming on timber sutrface								
	2	2	0.9	2.1		7.56			
	2	2	0.75	2.1		6.3			
	4	2	0.9	0.9		6.48			
	1	2	0.75	0.9		1.35			
							21.69	sqm	
24	Painting best quality on wooden surface								
	same sl.no. 23						21.69	sqm	
25	MS ornamental gril....10Kg-16 Kg								
	W1	4	0.75	0.75	2.25				
	W2	1	0.75	0.6	0.45				
					2.7				
					@12Kg/sqm		32.4	Kg	
26	Priming on Steel sutrface						2.7	sqm	
27	Painting best quality on steel surface						2.7	sqm	
	same sl.no. 24								
28	R.C.C. Shelf								
		1.75	0.5				0.875	sqm	
29	Roof treatment with cow dang								
				32.18					
	Deduct	1.14	(varanda)	1.14					
	Cornice	25	0.125	3.125					
				27.915			27.915	sqm	

	2	0.9		0.125	0.225			
						121.658		
	Open out side less							
	3	0.75		2.1	4.725			
					(-)	4.725		
						116.933	sqm	
	Celling Plaster				24.47			
	Less				1.14			
						23.33	Sqm	
14	Neat cement punning							
	Out side	Plinth						
		25.3	0.45			11.385	Sqm	11.385
	Inside		2.7	3.125				
			2	5.825	0.1	1.165	Sqm	
			2.875	2.625				
			2	5.5	0.1	1.1	Sqm	
	Kithen		2	1.65				
			2	3.65	0.45	3.285	Sqm	
			1	1.65	0.45	0.743	Sqm	
			2	2.075	0.1	0.415	Sqm	
	Varanda			1.775	0.1	0.178	Sqm	
	step WC		1	3	0.45	1.35	Sqm	
	Bath			3.5	2	7	Sqm	
				0.75	0.1	0.075	Sqm	
	In side punning						15.31	15.31
	Total							26.695 Sqm
15	Art. Stone flooring							
	Floor area					25.37	sqm	
	Step		2 0.9	0.25		0.45		
	W1		4 0.9	0.1		0.36		
	W2		1 0.75	0.1		0.075		
	W3		3 0.75	0.1		0.225		
							26.48	Sqm
16	Ms Clamp for door & window							
	D1+D2		4	6		24		
	W1+W2		5	2		10		
							34 nos.	
17	Wood work in Door & window frame							
	D1		2 5.1	10.2				
	D2		2 4.95	9.9				
	W1		4 3.6	14.4				
	W2		1 3.3	3.3				
				37.8	0.075	0.075	0.213	m
18	Z batten shutter							
	D1		2 0.775	2.025		3.139		
	D2		2 0.625	2.025		2.531		
	W1		4 0.775	0.775		2.403		
	W2		1 0.775	0.625		0.484		
							8.557	sqm
19	Iron Butt Hinges							



NOTE : 1 CEMENT CONCRETE SHOULD BE LAID IN ALTERNATE PANNEL OF AN AREA NOT MORE THAN 7.50 SQM. PROVISION FOR PAPER JOINT AT THE END OF EACH PANNEL IS TO BE MADE
2 ALL DIMENSIONS ARE IN MM.

TYPICAL CROSS SECTION OF CEMENT CONCRETE ROAD

PRADHAN MANTRI AWAS YOJANA
HOUSING FOR ALL (URBAN)

OFFICE OF THE CHIEF ENGINEER
MUNICIPAL ENGINEERING DIRECTORATE
GOVT. OF WEST BENGAL

DWG. NO.

S. A. E.
20/11/18

Hooghly-Chinsurah Municipality

[Signature]
Chairman
Hooghly-Chinsurah Municipality

ESTIMATE FOR CONSTRUCTION OF CONCRETE ROAD 2.5 MRTRE WIDE

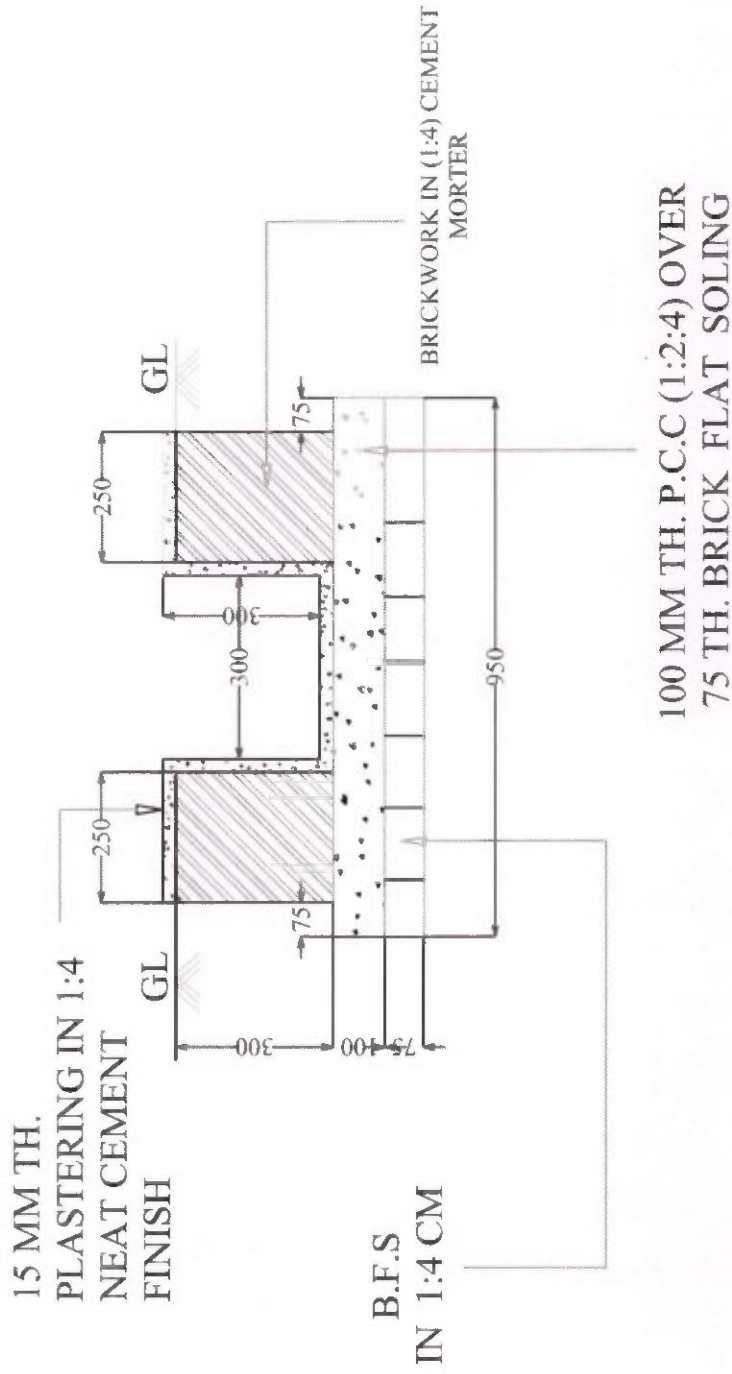
PWD BUILDING SCHEDULE 2014

Sl No	Description of Items	Length	Breadth	Depth	Quantity	Unit	Rate	Amount
1	Earth work in excavation of foundation trenches or drains in all sorts of soil (including mixed soil but excluding or stacking the spoils within a lead of 75 m. as directed. The item includes necessary trimming the sides of trenches leveling dressing and ramming the bottom boiling out water aqs required complete. Depth of exavation not existing 1500mm P.No-1, I-2(a)	1.00	2.5	0.400	1.000	%Cu.M	12047.00	120.47
2	Filling foundation or plinth by silver sand in layer not exceeding 150 mm. as directed and consolidating same by through saturation with water ramming complete. Including the cost of supply of sand. (a) by fine sand P.No-2, I-4(B)	1.00	2.5	0.200	0.500	%Cu.M	110422.00	552.11
3	Single brick flat soling of picked jhama bricks including ramming and dressing bed to proper level and filling joints with powdered earth or local sand P.no-11, I-1	1.00	2.5		2.500	Sq.M	377.00	942.50
4	Ordinary Cement concrete (mix 1:1.5:3) with graded stone chips (20 mm nominal size) excluding shuttering and reinforcement, if any, in ground floor as per relevant IS codes P.no-24, I-10(a)	1.00	2.5	0.125	0.313	Cu.M	6802.74	2,125.86
5	Brick edging 75 mm. wide with picked jhama bricks, laid true to line and level including cutting necessary trench in sopil or in hard metalld surface, laying the bricks and repacking the trench (on both sides of the edging) with spoils and ramming the same thoroughly, complete as per direction. (b) Brick-on-end edging (250 mm) depth. P.No-189, I-3(b)	2.00			2.000	%Mtr	9392.00	187.84
6	Removal of rubbish, earth etc. from the working site and disposal of the same beyond the compound in conformity with the Municipal /Corporation Rules for such disposal, loading into truck and cleaning the site in all respect as per direction of Engineer - in -Charge P.no-9, I-13	1.00	2.500	0.400	1.000	Cu.M	168.00	168.00
							Toatl=	4,096.78
							Total=	4,097.00

20/11/18
S. A. E.
Hooghly-Chinsurah Municipality

Chairman
Hooghly-Chinsurah Municipality

CROSS SECTION OF DRAIN (300 x 300)



20.11.18

Sub- Assistant Engineer
Hooghly Chinsurah Municipality

S. A. E.
Hooghly-Chinsurah Municipality

Chairman
Hooghly Chinsurah Municipality
Chairman
Hooghly-Chinsurah Municipality

ESTIMATE FOR CONSTRUCTION OF SUR FACE DRAIN (300X300)

PWD BUILDING SCHEDULE 2014

SI No	Description of Items	Length	Breadth	Depth	Quantity	Unit	Rate	Amount
1	Earth work in excavation of foundation trenches or drains in all sorts of soil (including mixed soil but excluding or stacking the spoils within a lead of 75 m. as directed. The item includes necessary trimming the sides of trenches leveling dressing and ramming the bottom boiling out water aqs required complete . Depth of exavation not existing 1500mm P.No-1, I-2(a)	1.00	0.95	0.475	0.451	%Cu.M	12047.00	54.36
2	Single brick flat soling of picked jhama bricks including ramming and dressing bed to proper level and filling joints with powdered earth or local sand P.no-11, I-1	1.00	0.95		0.950	Sq.M	377.00	358.15
3	Cement concrete with graded jhama Khoa ballast (30 mm size) excluding shuttering. In ground floor and foundation (a) 6:3:1 proportion.	1.00	0.95	0.100	0.095	Cu.M	5803.06	551.29
4	Brick work with 1st class bricks in cement mortar (4 :1). a) In foundation & Plinth P.no-29, I-21(a)	1.00	0.25	0.600	0.150	Cu.M	6068.00	910.20
5	Plaster (to wall, floor, ceiling etc.) with sand and cement mortar including rounding off or chamfering corners as directed and raking out joints or roughening of concrete surface including throating, nosing and drip course where necessary. (Gr.floor). i) With 4:1 cement mortar. a) 20 mm. Thick plaster. P.no-151, I-2(a)	1.00	1.1		1.100	Sq.M	206.00	226.60
6	Neat cement punning above 1.5 mm thick in wall, dado, windowsills, floor, drain etc. P.no-152, I-8	1.00	1.100		1.100	Sq.M	38.00	41.80
7	Artificial stone in floor dado staircase etc. with cement concrete 1:2:4 with stone chips laid in pannels as directed with topping made with ordinary or white cement (as measured) and marble dust in porportion (2:1) including smooth finishing and round P.no-40, I-3(ii)	1.00	0.300		0.300	Sq.M	303.00	90.90
8	Removal of rubbish, earth etc. from the working site and disposal of the same beyond the compound in conformity with the Municipal /Corporation Rules forsuch disposal, loading into truck and cleaning the site in all respect as per direction of Engineer - in -Charge P.no-9, I-13	1.00	0.800	0.475	0.3800	Cu.M	168.00	63.84

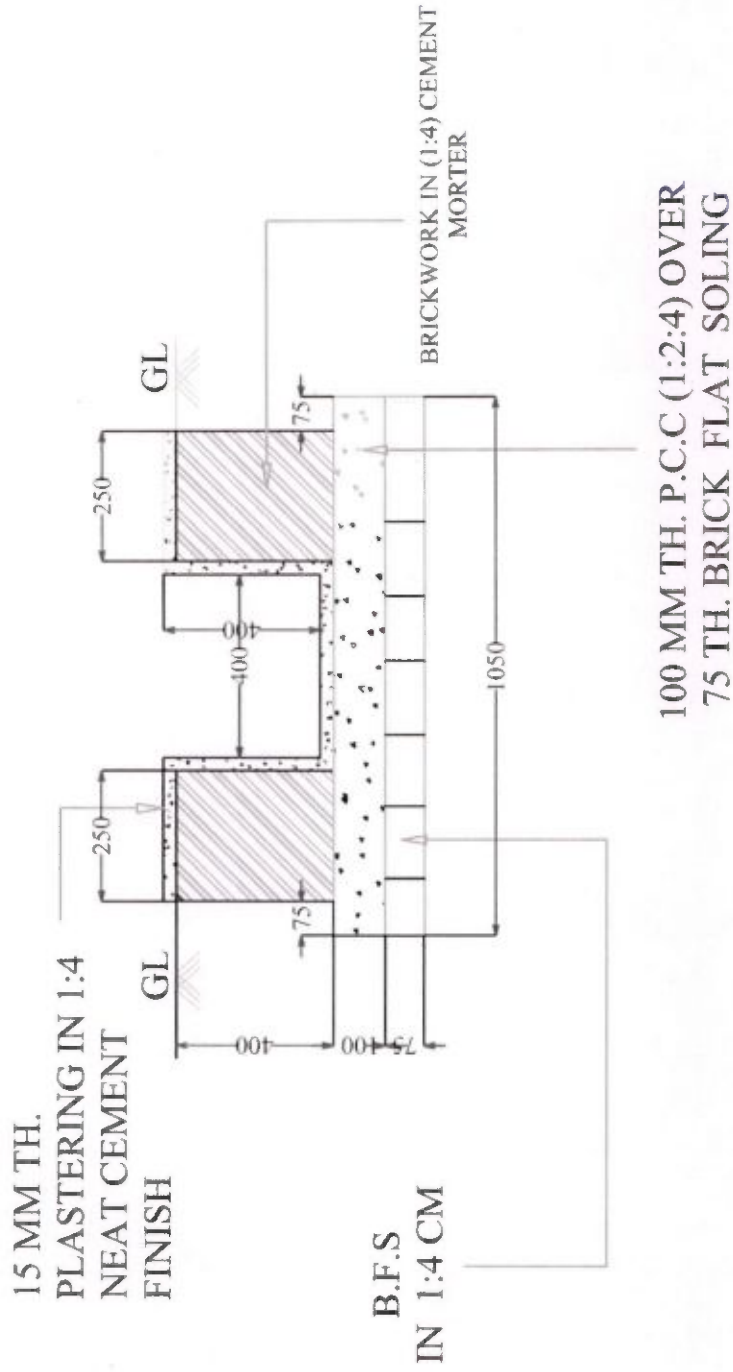
Toatl= 2,297.14

Total= 2,297.00

20/11/18
S. A. E.
Hooghly-Chinsurah Municipality


Chairman
Hooghly-Chinsurah Municipality

CROSS SECTION OF DRAIN (400 x 400)



20/11/18

Sub-Assistant Engineer
Hooghly Chinsurah Municipality

Chairman
Hooghly Chinsurah Municipality

ESTIMATE FOR CONSTRUCTION OF SUR FACE DRAIN (400X400)

PWD BUILDING SCHEDULE 2014

Sl o	Description of Items	Length	Breadth	Depth	Quantity	Unit	Rate	Amount
1	Earth work in excavation of foundation trenches or drains in all sorts of soil (including mixed soil but excluding or stacking the spoils within a lead of 75 m. as directed. The item includes necessary trimming the sides of trenches leveling dressing and ramming the bottom boiling out water aqs required complete. Depth of excavation not existing 1500mm P.No-1, I-2(a)	1.00	1.05	0.575	0.604	%Cu.M	12047.00	72.73
2	Single brick flat soling of picked jhama bricks including ramming and dressing bed to proper level and filling joints with powdered earth or local sand P.no-11, I-1	1.00	1.05		1.050	Sq.M	377.00	395.85
3	Cement concrete with graded jhama Khoa ballast (30 mm size) excluding shuttering. In ground floor and foundation (a) 6:3:1 proportion.	1.00	1.05	0.100	0.105	Cu.M	5803.06	609.32
4	Brick work with 1st class bricks in cement mortar (4 :1). a) In foundation & Plinth P.no-29, I-21(a)	1.00	0.25	0.800	0.200	Cu.M	6068.00	1,213.60
5	Plaster (to wall, floor, ceiling etc.) with sand and cement mortar including rounding off or chamfering corners as directed and raking out joints or roughening of concrete surface including throating, nosing and drip course where necessary. (Gr.floor). i) With 4:1 cement mortar. a) 20 mm. Thick plaster. P.no-151, I-2(a)	1.00	1.3		1.300	Sq.M	206.00	267.80
6	Neat cement punning above 1.5 mm thick in wall, dado, windowsills, floor, drain etc. P.no-152, I-8	1.00	1.300		1.300	Sq.M	38.00	49.40
7	Artificial stone in floor dado staircase etc. with cement concrete 1:2:4 with stone chips laid in pannels as directed with topping made with ordinary or white cement (as measured) and marble dust in porportion (2:1) including smooth finishing and round P.no-40, I-3(ii)	1.00	0.400		0.400	Sq.M	303.00	121.20
8	Removal of rubbish, earth etc. from the working site and disposal of the same beyond the compound in conformity with the Municipapal /Corporation Rules forsuch disposal, loading into truck and cleaning the site in all respect as per direction of Engineer - in -Charge P.no-9, I-13	1.00	0.900	0.575	0.5175	Cu.M	168.00	86.94
Toatl=								2,816.85
Total=								2,817.00

20.11.18
S. A. E.
Hooghly-Chinsurah Municipality

Chairman
Hooghly-Chinsurah Municipality

Rate Analysis
Brick Work 4:1 in foundation & plinth

Step - 1	Schedule Rate	Rs	6068.00(A)
Step - 2	Deduct cost of cement=(Qty of cement)x(lissue rate of cement vide item no-1 column-4 Table 1-1 of Annexure-1 0.055x8100	Rs	672.30(B)
Step - 3	Add cost of cement supplied by cost contractor including 10% proffite = 1.1x(Quanty of cement)x(Basik price of cement vide item no -1 column- 5 table-1-1 of annexure -1 1.1x.055x7364	Rs	672.33 (C.)
	Note;- Quantity of cement shall be same as step-2 Final Rate of item = Rs A - Rs B + Rs C = Rs D	Rs	6068.03 (D)

Rate Analysis
Ordinary Mix Concreate 1:1.5:3

Step - 1	Schedule Rate	Rs	6802.63 (A)
Step - 2	Deduct cost of cement=(Qty of cement)x(lissue rate of cement vide item no-1 column-4 Table 1-1 of Annexure-1 0.286x8100	Rs	2316.6 (B)
Step - 3	Add cost of cement supplied by cost contractor including 10% proffite = 1.1x(Quanty of cement)x(Basik price of cement vide item no -1 column- 5 table-1-1 of annexure -1 1.1x.286x7364	Rs	2316.71 (C.)
	Note;- Quantity of cement shall be same as step-2 Final Rate of item = Rs A - Rs B + Rs C = Rs D	Rs	6802.74 (D)

20-11-18
S. A. E.
Hooghly-Chinsurah Municipality


Chairman
Hooghly-Chinsurah Municipality

Rate Analysis
P.C.C 1:3:6 With Jhama Khoa

Step - 1	Schedule Rate	Rs	5803.00 (A)
Step - 2	Deduct cost of cement=(Quanty of cement)x(lissue rate of cement vide item no-1 column-4 Table 1-1 of Annexure-1 0.16x8100	Rs	1296.00(B)
Step - 3	Add cost of cement supplied by cost contractor including 10% proffite = 1.1x(Quanty of cement)x(Basik price of cement vide item no -1 column- 5 table-1-1 of annexure -1 1.1x.16x7364	Rs	1296.06 (C.)
	Note;- Quantity of cement shall be same as step-2 Final Rate of item = Rs A - Rs B + Rs C = Rs D	Rs	5803.06 (D)

20/11/18.
S. A. E.
Hooghly-Chinsurah Municipality


Chairman
Hooghly-Chinsurah Municipality

Annexure - II

Format - A

(Format for Rate Analysis of Cement Concrete Item)

Item 7. Ordinary Cement concrete (mix 1:1.5:3) with graded stone chips (20 mm nominal size) excluding Consumption of Stone aggregate (Page B-59)

20 mm = 0.573 Cum

10 mm = 0.287 Cum

Distance of site considered =

10 Km

Steps	Quantity	Unit	Rate	Amount
Step - 1 Rate of item as per relevant section of this Schedule A =	1.00	CUM	5389.00	5389.00
Step - 2 Add cost of stone aggregate of different grading as per consumption required for one cum of concrete.				
(As per table:T-1)				
Station : Bandel.				
20mm Nominal Size:	0.573	CUM	1463.00	838.30
10mm Nominal Size:	0.287	CUM	1296.00	371.95
Total B =				1210.25
Step - 3 Add cost of carriage of stone aggregate as per consumption required for one cum of concrete.				
(As per table:T-2)				
20mm Nominal Size:	0.573	CUM	178.50	102.28
10mm Nominal Size:	0.287	CUM	178.50	51.23
Total C =				153.51
Step - 4 Add cost for loading and unloading of stone aggregate				
(As per table:T-3)				
20mm Nominal Size:	0.573	CUM	58.00	33.23
10mm Nominal Size:	0.287	CUM	58.00	16.65
Total D =				49.88
Final Rate of Item = [Rs. A - Rs.B + Rs.C + Rs.D] = Rs.				6802.64









20/11/18
S. A. E.
Hooghly-Chinsurah Municipality


Chairman
Hooghly-Chinsurah Municipality











ULB: Hoogly Chinsurah Municipality

No. of Beneficiaries: 829











Beneficiary List for FY 2018-19 under PMAY- HFA(U)

Sl. No.	Ward No.	Slum / Non - Slum	Beneficiary Name	Father's / Husband's Name	Caste Category ST/SC/OBC/ GN	Gender	Religions	Holding No.	Aadhaar No./ Voter Card No.	Photo
1	1	Keota 1 no. Govt. Colony	TOTAN KARMAKAR	SUKHARANJAN KARMAKAR	General	Male	Hindu	56/56	979954116948	
2	1	Keota 1 no. Govt. Colony	CHHAYA ROY	DIRENDRANATH DAS	General	Female	Hindu	173/N/141	384265732836	
3	1	Kasaripara Tara Main Lane	SANJOY BAG	DUKORI BAG	General	Male	Hindu	591/4	509777177740	
4	1	Jhappukur Colony	TANMAY MALLICK	BRAJENDRA MALLICK	General	Male	Hindu	32/31	252383076363	
5	1	Keota 1 no. Govt. Colony	SARAJU BALA CHATTERJEE	PURNACHARAN CHATTERJEE	General	Female	Hindu	252/34/34/7	648840831002	
6	1	Keota 1 no. Govt. Colony	SANJIB DEY	RABINDRANATH DEY	General	Male	Hindu	450/47/25	707579022734	
7	1	Keota 1 no. Govt. Colony	MANINDRA NATH DAS	SURENDRA NATH DAS	General	Male	Hindu	342/291/48	285392115174	
8	1	Keota 2 no. Colony	RAJESH BOSE	AMAL KANTI BOSE	General	Male	Hindu	5/5	644950426360	












Chairman
H. C. Municipality

Sl. No.	Ward No.	Slum / Non - Slum	Beneficiary Name	Father's / Husband's Name	Caste Category ST/SC/OBC/ GN	Gender	Religions	Holding No.	Aadhaar No./ Voter Card No.	Photo
9	1	Keota 2 no. Colony	UJJAWAL DEBNATH	CHITTARANJAN DEBNATH	General	Male	Hindu	349/2/2	225105070008	
10	1	Keota 2 no. Colony	DILIP SAHA	NEPAL CHANDRA SAHA	General	Male	Hindu	38/39	732283371859	
11	1	Jhappukur Nandi Bagan	RINA NANDI	BIKASH CHANDRA DAS	General	Female	Hindu	338/260/15	209423252050	
12	1	Jhappukur Bidhannagar	MAKHAN LAL DEBNATH	KALI MOHAN DEBNATH	General	Male	Hindu	255/225	310516266598	
13	1	Jhappukur Bidhannagar	BANSHI DUTTA	HEMANTA DUTTA	General	Male	Hindu	670/472/179	830524318745	
14	1	Jhappukur Nandi Bagan	AJIT PAUL	PANCHANAN PAUL	General	Male	Hindu	492/NEW	777937651890	
15	1	Jhappukur Bidhannagar	GITA MAHATO	BENARSI MAHATO	General	Female	Hindu	179/126	932559742619	
16	1	Jhappukur Bidhannagar	GOUTAM GHOSH	PARIKSHIT GHOSH	General	Male	Hindu	595/437	785557689493	
17	1	Jhappukur kumar Bagan	LITAN DAS	SHACHINDRANATH DAS	General	Male	Hindu	125/new	377191464655	
18	1	Jhappukur kumar Bagan	KALACHAND PAL	SASHI KUMAR PAL	General	Male	Hindu	406/N/47	288323160975	











Chairman
H. C. Municipality

Sl. No.	Ward No.	Slum / Non - Slum	Beneficiary Name	Father's / Husband's Name	Caste Category ST/SC/OBC/ GN	Gender	Religions	Holding No.	Aadhaar No./ Voter Card No.	Photo
19	1	Keota 1 no. Govt. Colony	MANJU RANI SAHA	SURENDRA NATH SAHA	General	Female	Hindu	278/25	200674224659	
20	1	Jhappukur Colony	SUBAL CHANDRA DAS	KRISHNA CHANDRA DAS	General	Male	Hindu	968/223/209	312076608781	
21	1	Jhappukur Colony	SHANKAR DAS	INDRA MOHAN DAS	General	Male	Hindu	219/205	582969567105	
22	1	Jhappukur Colony	SWAPAN CHAKRABORTY	MANORANJAN CHAKRABORTY	General	Male	Hindu	201/1	902919547594	
23	1	Jhappukur Colony	TAPAN KUMAR ROY	KALIPADA ROY	General	Male	Hindu	580/124	310352929378	
24	1	Jhappukur Colony	SUREN SARKAR	ASHWINI SARKAR	General	Male	Hindu	36/13/N	254043846699	
25	1	Kundubagan Wajednagar	GENAR DAS	MITHU DAS	General	Male	Hindu	83/61	453096057562	
26	1	Jhappukur Colony	SHYAMAL BISWAS	KARTIK BISWAS	General	Male	Hindu	691/NEW	678301215338	
27	1	Jhappukur Colony	PARITOSH DUTTA	NARAYAN CHANDRA DUTTA	General	Male	Hindu	106/104	566740180732	
28	1	Keota 2 no. Colony	SUBHAS ROY	RABINDRA NATH	General	Male	Hindu	472/47/47	227633214588	











Chairman
H. C. Municipality

Sl. No.	Ward No.	Slum / Non - Slum	Beneficiary Name	Father's / Husband's Name	Caste Category ST/SC/OBC/ GN	Gender	Religions	Holding No.	Aadhaar No./ Voter Card No.	Photo
29	1	Keota 2 no. Colony	TAPAS KUMAR SHARMA	NANILAL SHARMA	General	Male	Hindu	16/41	477059362116	
30	1	Keota 2 no. Colony	GOBINDA SARKAR	GUNANIDHI SARKAR	General	Male	Hindu	30/31/NEW	959294807167	
31	1	Keota 2 no. Colony	LAKSHI DEY	MANOMOHAN DEY	General	Male	Hindu	393/340	832036209581	
32	1	Keota 2 no. Colony	ANJU BISWAS DAS	BISWANATH BISWAS	General	Female	Hindu	81/55	760887771443	
33	1	Keota 2 no. Colony	PARITOSHSEN	AJIT SEN	General	Male	Hindu	381/8/9	511444590262	
34	1	Keota 2 no. Colony	AMRITABALA BISWAS	ANANTA HALDER	General	Female	Hindu	43/44	687081406652	
35	1	Keota 1 no. Govt. Colony	ASHISH SAHA	PRAN BALLAV SAHA	General	Male	Hindu	33/33/72	393911647299	
36	1	Keota 1 no. Govt. Colony	BISWANATH DAS	NARAYAN CHANDRA DAS	General	Male	Hindu	446/49/21	829543273952	
37	1	Keota 2 no. Colony	NEMAI SARKAR	GUNANIDHI SARKAR	General	Male	Hindu	373/NEW	286679773663	
38	1	Keota 2 no. Colony	RITA SAHA	BIJAY BHUSAN SAHA	General	Female	Hindu	38/39	753256441581	












Chairman
H. C. Municipality

Sl. No.	Ward No.	Slum / Non - Slum	Beneficiary Name	Father's / Husband's Name	Caste Category ST/SC/OBC/ GN	Gender	Religions	Holding No.	Aadhaar No./ Voter Card No.	Photo
39	1	Keota 1 no. Govt. Colony	SUKUMAR DAS	NAREN DAS	General	Male	Hindu	62/62	435547931971	
40	1	Keota 1 no. Govt. Colony	GADAI MANDAL	MAHIMA RANJAN MANDAL	General	Male	Hindu	187/N/4	567313300045	
41	1	Kaligola Molapara & Math	ALAUDDIN MAHAMMAD	MD. KETAB	OBC	Male	Muslim	532/268	354463761692	
42	1	Kaligola Molapara & Math	HARUNA DAFADAR	GYANODA DAFAFAR	OBC	Male	Muslim	561/258	262951796284	
43	1	Keota 1 no. Govt. Colony	KABITA MALLICK	SUBOL CHANDRA CHANDRA	General	Female	Hindu	73/72/14	353038938505	
44	1	Keota 1 no. Govt. Colony	JHUNU KUNDU	PRANABILLAV SAHA	General	Female	Hindu	279/33	409264418458	
45	1	Keota 1 no. Govt. Colony	GITA DAS	MANINDRA DAS	General	Female	Hindu	97/96	845842768781	
46	1	Keota 1 no. Govt. Colony	GANGA RANI SAHA	HARIDAS SAHA	General	Female	Hindu	111/110	915134963572	
47	1	Keota 1 no. Govt. Colony	KAJAL DEBNATH	RASHMOHAN DEBNATH	General	Male	Hindu	477/NEW	528572530062	
48	1	Keota 1 no. Govt. Colony	KANAI LAL DUTTA	MANINDRA LAL DUTTA	General	Male	Hindu	234/N	327821820057	












 Chairman
 H. C. Municipality










Sl. No.	Ward No.	Slum / Non - Slum	Beneficiary Name	Father's / Husband's Name	Caste Category ST/SC/OBC/ GN	Gender	Religions	Holding No.	Aadhaar No./ Voter Card No.	Photo
49	1	Keota 1 no. Govt. Colony	KHOKAN GHOSH	HARENDRA LAL GHOSH	General	Male	Hindu	318/10	582464798884	
50	1	Keota 1 no. Govt. Colony	NARAYAN CHANDRA SIKDAR	JOGES CHANDRA SIKDAR	General	Male	Hindu	299/N	801161647145	
51	1	Keota 1 no. Govt. Colony	MANIKA DUTTA	UPENDRA NATH KUNDU	General	Female	Hindu	86/85	208363662091	
52	1	Keota 2 no. Colony	NARAYAN CHANDRA DUTTA	MANORANJAN DUTTA	General	Male	Hindu	21/22	815019807515	
53	1	Keota 1 no. Govt. Colony	TAPASI DAS	JAGANNATH DAS	General	Female	Hindu	364/203	869936977011	
54	1	Keota 1 no. Govt. Colony	SANTOSH BHADRA	NISHIKANTA BHADRA	General	Male	Hindu	348/NEW	626201828280	
55	1	Keota 1 no. Govt. Colony	SAMIR CHAKRABORTY	DEBENDRA CHAKRABORTY	General	Male	Hindu	212/N/2	943481743617	
56	1	Keota 1 no. Govt. Colony	SWAPAN DAS	GOPAL DAS	General	Male	Hindu	212/N/2	758865292266	
57	1	Keota 1 no. Govt. Colony	PRADIP CHANDRA DAS	SATISH CHANDRA DAS	General	Male	Hindu	202/N/19	766652580685	
58	1	Keota 1 no. Govt. Colony	NIRAPADA CHAKRABORTY	MAHENDRA MOHAN CHAKRABORTY	General	Male	Hindu	30/30/69	861850104287	











Chairman
H. C. Municipality
Page 6











Sl. No.	Ward No.	Slum / Non - Slum	Beneficiary Name	Father's / Husband's Name	Caste Category ST/SC/OBC/ GN	Gender	Religions	Holding No.	Aadhaar No./ Voter Card No.	Photo
59	1	Keota 2 no. Colony	AVA KARMAKAR	JOGESH KARMAKAR	General	Female	Hindu	469/17/18	882578941559	
60	1	Non Slum	RAMEN BANERJEE	NAREN BANERJEE	General	Male	Hindu	436/248	728333511091	
61	1	Non Slum	RAGHUNATH DAS	GITA DAS	General	Male	Hindu	695/254	594858027295	
62	1	Non Slum	PRADIP GHOSH	SUBAL GHOSH	General	Male	Hindu	613/436	513220791973	
63	1	Non Slum	DASRATH YADAV	SUDARSHAN YADAV	General	Male	Hindu	466/258	871995268125	
64	1	Non Slum	AMRITA MONDAL	SURENDRA MONDAL	General	Male	Hindu	674/254	942482414612	
65	1	Wajednagar Deshbandhu Pally	MAYA BAUL	GUIRAM BAUL	General	Female	Hindu	1227/347/272	411684221355	
66	1	Wajednagar Deshbandhu Pally	TANMOY GHOSH	BASUDEB GHOSH	General	Male	Hindu	399/N/264	397453440733	
67	1	Wajednagar Deshbandhu Pally	LALU BHARDA	JATINDRANATH BHADRA	General	Male	Hindu	388/313	281585269122	
68	1	Wajednagar Deshbandhu Pally	MANIK DUTTA	JATINDRA DUTTA	General	Male	Hindu	674/NEW	858920824256	












Chairman
H. C. Municipality

Sl. No.	Ward No.	Slum / Non - Slum	Beneficiary Name	Father's / Husband's Name	Caste Category ST/SC/OBC/ GN	Gender	Religions	Holding No.	Aadhaar No./ Voter Card No.	Photo
69	1	Garib Alam Bagh	ABED ALI DAFADAR	MANSUR ALI DAFADAR	OBC	Male	Muslim	26/17/N	852677743386	
70	1	Garib Alam Bagh	MD. SAHADAT ALI MALLICK	MD. FARHAD ALI MALLICK	OBC	Male	Muslim	86/NEW	306799826610	
71	1	Garib Alam Bagh	HAFIZA BIB	ABDUL CHATTAR	OBC	Female	Muslim	947/127	548745844466	
72	1	Keota Laxminarayan Colony	PINTU SIL	AMULYA SIL	General	Male	Hindu	357/57	262389598948	
73	1	Keota Laxminarayan Colony	KRISHNA PADA DEBNATH	KALIPADA DEBNATH	General	Male	Hindu	223/46	457503600000	
74	1	Wajednagar Arya Pally	BISWANATH HALDAR	NITYAPADA HALDAR	General	Male	Hindu	291/252/9	286784413878	
75	1	Sahaganj Wajednagar	JAMES PETER	PETER STANIS TOUS	General	Male	Christian	558/143	388391200207	
76	1	Sahaganj Wajednagar	JAHER ALI	ABDUL HAMID	OBC	Male	Muslim	810/298/227	370850653640	
77	1	Kaligola Molapara & Math	PRASANTA MUKHERJEE	PRADIP MUKHERJEE	General	Male	Hindu	354/NEW	278228237561	
78	1	Garib Alam Bagh	LATIF DAFADAR	NABI DAFADAR	OBC	Male	Muslim	188/53	970809582498	











Sl. No.	Ward No.	Slum / Non - Slum	Beneficiary Name	Father's / Husband's Name	Caste Category ST/SC/OBC/ GN	Gender	Religions	Holding No.	Aadhaar No./ Voter Card No.	Photo
79	1	Sahaganj Wajednagar	SK. HOSSAIN ALI	SK AHAD BOX	OBC	Male	Muslim	278/209	567052540363	
80	1	Sahaganj Wajednagar	RAJIB ALI DAFADAR	RASID ALI DAFADA	OBC	Male	Muslim	164/1	555301384343	
81	1	Keota Itbhata Colony	SHYAMCHARAN DAS	PASHUPATI DAS	General	Male	Hindu	160/N/28	778752169698	
82	1	Keota Laxminarayan Colony	DIPALI RANI NANDY	JOGENRA CHANDRA	General	Female	Hindu	306/290/68	774913205649	
83	1	Keota Itbhata Colony	SHANTIRANI DEY	PRADIP CHANDRA BISWAS	General	Female	Hindu	134/164/N/3	564846037869	
84	1	Keota Itbhata Colony	RATAN CHAKRABORTY	NARAYAN CHAKRABORTY	General	Male	Hindu	178/N/4	645190268724	
85	1	Keota Itbhata Colony	PURNIMA BISWAS	GOPAL CHANDRA KARMAKAR	General	Female	Hindu	180/N/48	552230111341	
86	1	Keota Itbhata Colony	NANTU KARMAKAR	MADAR KARMAKAR	General	Male	Hindu	139/N/7	621901983793	
87	1	Keota Itbhata Colony	MANIK DAS	KARTIK DAS	General	Male	Hindu	181/N/49	834451866919	
88	1	Kaligola Molapara & Math	SHUKUR ALI	MUSTAKIM ALI	OBC	Male	Muslim	165/1	919986738048	











Sl. No.	Ward No.	Slum / Non - Slum	Beneficiary Name	Father's / Husband's Name	Caste Category ST/SC/OBC/ GN	Gender	Religions	Holding No.	Aadhaar No./ Voter Card No.	Photo
89	1	Kaligola Molapara & Math	UMA PRASAD GOSWAMI	GOUR MOHAN GOSWAMI	General	Male	Hindu	191/138/	339588308504	
90	1	Keota Itbhata Colony	BIKASH DAS	TARAK DAS	General	Male	Hindu	150/N/18	681314609818	
91	1	Keota Itbhata Colony	CHINU BALA GHOSH	KARTICK CHANDRA GHOSH	General	Female	Hindu	170/N/38	550572353295	
92	1	Keota Itbhata Colony	DILIP DAS	HARI PADA DAS	General	Male	Hindu	144/N/12	858024968742	
93	1	Keota Itbhata Colony	GOURI MONDAL	SATYACHARAN GAYEN	General	Female	Hindu	135/N/3	303508245728	
94	1	Keota Itbhata Colony	JAGANNATH PAL	BUJAY KRISHNA PAL	General	Male	Hindu	151/N/19	574604631405	
95	1	Jhappukur Colony	GOUR PRASAD DAS	MANINDRA NATH DAS	General	Male	Hindu	3/N/2	536913792405	
96	1	Jhappukur Colony	KHOKAN KUMAR CHAKRABORTY	JATINDRA MOHAN CHAKRABORTY	General	Male	Hindu	482/A/207	578715400909	
97	1	Jhappukur Colony	NIKHIL CHANDRA SARKAR	JATINDRA NATH SARKAR	General	Male	Hindu	785/475	267813438570	
98	1	Jhappukur Colony	NARAYAN CHANDRA DEY	SATISH CHANDRA DEY	General	Male	Hindu	224/210	237347985053	











Sl. No.	Ward No.	Slum / Non - Slum	Beneficiary Name	Father's / Husband's Name	Caste Category ST/SC/OBC/ GN	Gender	Religions	Holding No.	Aadhaar No./ Voter Card No.	Photo
119	1	Jhappukur Colony	BIDYUT CHAKRABORTY	BINOY CHAKRABORTY	General	Male	Hindu	34/N	415008985985	
120	1	Jhappukur Colony	BIPUL KUMAR DAS	KARTICK CHANDRA DAS	General	Male	Hindu	74/73/147	403789550281	
121	1	Jhappukur Colony	BASANA KARMAKAR	KALACHAND KARMAKAR	General	Female	Hindu	203/189	601140353690	
122	1	Kali Tala	GITA SWARNAKAR	GANESH CHANDRA POREL	General	Female	Hindu	272/204	523728181568	
123	1	Kali Gola	ABDUL SOVAN	HAZI ABDUL RAHAMAN	OBC	Male	Muslim	307579026399	307579026399	
124	1	Kali Gola	SAKILA BIBI	NAIM BOX	OBC	Female	Muslim	100/N	568750080471	
125	1	Kali Tala	SHYAM SUNDAR MISHRA	PANCHANAN MISHRA	General	Male	Hindu	640/70	473772746684	
126	1	Sahaganj Wajednagar	GULAM JAFAR ALI	ABDUL GANI	OBC	Male	Muslim	20/18/2	477141019246	
127	1	Kali Tala	SONJIT SINGH	KULDIP SINGH	General	Male	Hindu	333/258	584350630474	
128	1	Wajednagar Arya Pally	DASHARATH PATRA	LUDHURAM PATRA	General	Male	Hindu	607/280	470712011778	


Sl. No.	Ward No.	Slum / Non - Slum	Beneficiary Name	Father's / Husband's Name	Caste Category ST/SC/OBC/ GN	Gender	Religions	Holding No.	Aadhaar No./ Voter Card No.	Photo
129	1	Wajednagar Arya Pally	ANOWAR ALI	MOKTAR ALI	OBC	Male	Muslim	547/445	336000522532	
130	1	Wajednagar Arya Pally	TULSI DAS BISWAS	BAIDYANATH BISWAS	General	Male	Hindu	1119/225/168	294867819110	
131	1	Wajednagar Arya Pally	NAREN BISWAS	KARTIK BISWAS	General	Male	Hindu	286/252/4	983308444154	
132	1	Wajednagar Arya Pally	SHANKAR HALDAR	BHOLANATH HALDAR	General	Male	Hindu	614/286	247725514248	
133	1	Keota 2 no. Colony	SARAMA SARKAR	NIRODH DHALI	General	Female	Hindu	440/NEW	207542990586	
134	2	Netaji Nagar	NIPEN MONDAL	NIM CHAND MONDAL	General	Male	Hindu	301/21	644370456793	
135	2	Sanghati Pally	NIRAPADA BISWAS	SATYACHARAN BISWAS	General	Male	Hindu	64/N	264602166643	
136	2	Netaji Nagar	SWAPAN KUMAR BOSE	KAMAKHYA BOSE	General	Male	Hindu	110/110/N	870138473972	
137	2	Sanghati Pally	MAYANA MONDAL	SUBAL MONDAL	General	Female	Hindu	7/N/6	409156055236	
138	2	Nandigoli Banshbari	RUDRA DAS	KRISHNA CHANDRA DAS	General	Male	Hindu	996/127	714986668147	











Chairman
H. C. Municipality

Sl. No.	Ward No.	Slum / Non - Slum	Beneficiary Name	Father's / Husband's Name	Caste Category ST/SC/OBC/ GN	Gender	Religions	Holding No.	Aadhaar No./ Voter Card No.	Photo
139	2	Nandigoli Banshbari	RUDRA PAL	NITAI PAL	General	Male	Hindu	145/130/	831049183208	
140	2	Nandigoli Banshbari	GANESH ROY	JADUNATH RAY	General	Male	Hindu	633/314	740922372520	
141	2	Nandigoli Banshbari	RITESH CHAKRABORTY	SUBAL CHANDRA CHAKRABORTY	General	Male	Hindu	949/127	931816013004	
142	2	Nandigoli Banshbari	MANJU SHARMA	BINO SHARMA	General	Female	Hindu	1027/127	240464621889	
143	2	Nandigoli Banshbari	MANJURIYA KHATUN	SAMSUDDIN MONDAL	OBC	Female	Muslim	969/127	313496600191	
144	2	Nandigoli Banshbari	DILIP BISWAS	PRAHLAD BISWAS	General	Male	Hindu	967/127	575293746190	
145	2	Ful Bagan Lowar	USHARANI PAL	CHANDRA MOHAN PAL	General	Female	Hindu	135/21/21/N	604447106619	
146	2	Bobe Colony	KALPANA MALAKAR	SATISH MALAKAR	General	Female	Hindu	1030/39/36	540030881257	
147	2	Ful Bagan Lowar	TAPASI DHAR	NANIGOPAL DHAR	General	Female	Hindu	381/225	726905920164	
148	2	Bobe Colony	SWAPAN KUMAR ROY	SUSHIL ROY	General	Male	Hindu	40/81/30	881878898523	











Sl. No.	Ward No.	Slum / Non - Slum	Beneficiary Name	Father's / Husband's Name	Caste Category ST/SC/OBC/ GN	Gender	Religions	Holding No.	Aadhaar No./ Voter Card No.	Photo
149	2	Bobe Colony	BECHU MAHATO	SHIBCHARAN MAHATO	General	Male	Hindu	942/NEW	649757812935	
150	2	Bobe Colony	KAMALENDRA SEN	DASURATHI SEN	General	Male	Hindu	726/251	827109718472	
151	2	Bobe Colony	MADAN MOHAN DHARA	SHIB CHARAN DHARA	General	Male	Hindu	65/18/5	763535103193	
152	2	Sharada Pally	SANTANA BISWAS	MRITYUNJAY MITRA	General	Female	Hindu	5/5/N	213240997552	
153	2	Kundu Bagan	TAPAN KUMAR SADHUKHAN	MANIK LAL SADHUKHAN	General	Male	Hindu	26/26	719536645540	
154	2	Sharada Pally	SATYANARAYAN GARAI	KALIPADA GARAI	General	Male	Hindu	124/89/89/N	800212024664	
155	2	Kundu Bagan	MANIK KUMAR DAS	BALAI CHANDRA DAS	General	Male	Hindu	641/NEW	525955713727	
156	2	Kundu Bagan	UTPAL NANDI	ALAL NANDI	General	Male	Hindu	898/424	203548268793	
157	2	Kundu Bagan	GOUTAM CHAKRABORTY	JAGANNATH CHAKRABORTY	General	Male	Hindu	259/7	710677633434	
158	2	Kundu Bagan	RAJ KUMAR DAS	GAGESWAR DAS	General	Male	Hindu	932/39/36+40 /37	406934732500	











Sl. No.	Ward No.	Slum / Non - Slum	Beneficiary Name	Father's / Husband's Name	Caste Category ST/SC/OBC/ GN	Gender	Religions	Holding No.	Aadhaar No./ Voter Card No.	Photo
159	2	Payen Bagan Math	KUSH KUMER BISWAS	ANANTA BISWAS	General	Male	Hindu	1077/NEW	404106523014	
160	2	Payen Bagan Math	PRAKASH KUMAR SAHA	GOJURANG SAHA	General	Male	Hindu	918/NEW	667795954525	
161	2	Keota Shyamsundarpur (Muslim Para)	Sk. Akbar Ali	SK.BARKAT ALI	OBC	Male	Muslim	432/NEW	952122969532	
162	2	Keota Shyamsundarpur (Muslim Para)	MONJURA BIBI	SK. RAHMAN	PBC	Female	Muslim	764/608	824420729713	
163	2	Keota Shyamsundarpur (Muslim Para)	SURESH SAHA	MRITYUNJAY SAHA	General	Male	Hindu	19/32/30/4	283585649565	
164	2	Keota Shyamsundarpur (Muslim Para)	KALIPADA SARKAR	GOSTHABEHARI SARKAR	General	Male	Hindu	197/586/9	459687939287	
165	2	Payen Bagan Math	GAUTAM GHOSH	MANMOHAN GHOSH	General	Male	Hindu	755/288/21	378366446889	
166	2	Payen Bagan Math	ANESWAR GAYEN	NAGENDRA NATH GAYAN	General	Male	Hindu	861/NEW	768433700823	
167	2	Payen Bagan Math	SRIHARI MAHAKUT	GANESH MAHAKUT	General	Male	Hindu	879/N	362226913395	
168	2	Payen Bagan Math	BALARAM PAL	HAREN PAL	General	Male	Hindu	881/NEW	258586842811	


Chairman
H. C. Municipality











Sl. No.	Ward No.	Slum / Non - Slum	Beneficiary Name	Father's / Husband's Name	Caste Category ST/SC/OBC/ GN	Gender	Religions	Holding No.	Aadhaar No./ Voter Card No.	Photo
169	2	Payen Bagan Math	TAPAN PAL	NARAYAN PAL	General	Male	Hindu	430/21	641398394718	
170	2	Sanghati Pally	SHYAMALI BOSE	BISWANATH DAS	General	Female	Hindu	817/NEW	618042424988	
171	2	Payen Bagan Math	BAIDYANATH PATRA	DHIRENDRA NATH PATRA	General	Male	Hindu	90/90/N	460165980143	
172	2	Payen Bagan Math	SWAPAN BANERJEE	SURESH BANERJEE	General	Male	Hindu	694/NEW	772673974391	
173	2	Payen Bagan Math	MITHU PAUL	JAGADISH CH. SAHA	General	Female	Hindu	367/142	428638958062	
174	2	Payen Bagan Math	DIPALI MONDAL	BUJOY BHUSHAN KARMAKAR	General	Female	Hindu	310/161	933237024608	
175	2	Payen Bagan Math	SANDHYA RANI DHAR	NRIPENDRA NATH DHAR	General	Female	Hindu	74/53	773960083980	
176	2	Payen Bagan Math	CHANDAN BISWAS	AJIT BISWAS	General	Male	Hindu	453/N	314038538048	
177	2	Payen Bagan Math	JYOTSNA BISWAS	PARITOSH BISWAS	General	Female	Hindu		786040187432	
178	2	Payen Bagan Math	LALIT BACHAR	BENI BACHAR	General	Male	Hindu	479/NEW	825098150333	

Chairman
H. C. Municipality











Sl. No.	Ward No.	Slum / Non - Slum	Beneficiary Name	Father's / Husband's Name	Caste Category ST/SC/OBC/ GN	Gender	Religions	Holding No.	Aadhaar No./ Voter Card No.	Photo
179	2	Payen Bagan Math	SUNIL DAS	KALI CHARAN DAS	General	Male	Hindu	867/N	495974650258	
180	2	Payen Bagan Math	DULAL MONDAL	MANINDRA MONDAL	General	Male	Hindu	954/NEW	739977067889	
181	2	Payen Bagan Math	KESHO LAL MAHATO	LAKSHMI MAHATO	General	Male	Hindu	558/314	797293917934	
182	2	Payen Bagan Math	KAKALI DEY	BISHWANATH DAS	General	Female	Hindu	380/21	684900016317	
183	2	Sharada Pally	HIMANGSHU DAS	HARIMOHAN DAS	General	Male	Hindu	6/6/N	729321577353	
184	2	Sharada Pally	DIPAK SARKAR	BHOLANATH SARKAR	General	Male	Hindu	58/17/17/N	403537541009	
185	2	Keota Sukanta Pally	KAKALI BASU GHOSH	SUNIL BASU	General	Female	Hindu	294/N	400214045302	
186	2	Keota Sukanta Pally	GOBINDA DAS	AMAL DAS	General	Male	Hindu	339/25	947291443290	
187	2	Keota Sukanta Pally	SHYAMAL SARKAR	NANIGOPAL SARKAR	General	Male	Hindu	375/NEW	547810870614	
188	2	Keota Sukanta Pally	SANTI MONDAL	TARAK MONDAL	General	Male	Hindu	804/NEW	968238415353	

Sl. No.	Ward No.	Slum / Non - Slum	Beneficiary Name	Father's / Husband's Name	Caste Category ST/SC/OBC/ GN	Gender	Religions	Holding No.	Aadhaar No./ Voter Card No.	Photo
189	2	Keota Sukanta Pally	NITYA GOPAL BISWAS	PURNA CHANDRA BISWAS	General	Male	Hindu	216/184	886324655092	
190	2	Keota Sukanta Pally	JHARNA DEY	NITYANANDA PAL	General	Female	Hindu	315/N	647650641281	
191	2	Keota Sukanta Pally	ARUN KUMAR SAHA	MAKHAN LAL SAHA	General	Male	Hindu	155/182/K	434520817735	
192	2	Keota Sukanta Pally	MANTU DAS	LAKSHIKANTA DAS	General	Male	Hindu	186/N	663816022529	
193	2	Keota Sukanta Pally	RAJENDRA PRASAD BANIK	NANIGOPAL BANIK	General	Male	Hindu	268/21/	380184739206	
194	2	Sanghati Pally	SANTOSH PAIK	AGNI PAIK	General	Male	Hindu	461/392/14	405283543555	
195	2	Kundu Bagan	SRI BHAGIRATH MONDAL	DHANANJAY MONDAL	General	Male	Hindu	977/39/36+40 /37	351522036381	
196	2	Keota Sukanta Pally	SURAJIT BISWAS	JAHAIRAL BISWAS	General	Male	Hindu	346/140/N	403147876546	
197	2	Sanghati Pally	SURAJIT BISWAS	GOPAL BISWAS	General	Male	Hindu	1047/389	947202668501	
198	2	Sanghati Pally	PROSENJIT BISWAS	GOPAL BISWAS	General	Male	Hindu	539/389/13	746150820389	











Chairman
H. C. Municipality

Sl. No.	Ward No.	Slum / Non - Slum	Beneficiary Name	Father's / Husband's Name	Caste Category ST/SC/OBC/ GN	Gender	Religions	Holding No.	Aadhaar No./ Voter Card No.	Photo
199	2	Sanghati Pally	PARITOSH MONDAL	BABURAM MONDAL	General	Male	Hindu	157/463/392/14	568558159342	
200	2	Sanghati Pally	TAPASH KANTI MONDAL	SITANATH MONDAL	General	Male	Hindu	48/14	894540646394	
201	2	Sanghati Pally	MINTU BISWAS	SACHIN BISWAS	General	Male	Hindu		2563106611748	
202	2	Sanghati Pally	MAHADEB ROY	MAHENDRA ROY	General	Male	Hindu	925/886/NEW	410605455165	
203	2	Sanghati Pally	ANGURBALA BISWAS	NITAL SARKAR	General	Female	Hindu	16/147	807491827978	
204	2	Sanghati Pally	BARUN MONDAL	SITA NATH MONDAL	General	Male	Hindu	980/40/37	289929995858	
205	2	Sanghati Pally	KRISHNA SARKAR	DULAL SARKAR	General	Male	Hindu	26/N	748989022516	
206	2	Sanghati Pally	PARIMAL BAIDYA	BINOD BAIDYA	General	Male	Hindu	105/N	988543975749	
207	2	Sanghati Pally	SEFALI PODDAR	FANINDRA NATH MAJUMDER	General	Female	Hindu	823/441	255126292839	
208	2	Sanghati Pally	ANIL SHAW	SAKHICHAND SHAW	General	Male	Hindu		609850985730	












Chairman
H.C. Municipality











Sl. No.	Ward No.	Slum / Non - Slum	Beneficiary Name	Father's / Husband's Name	Caste Category ST/SC/OBC/ GN	Gender	Religions	Holding No.	Aadhaar No./ Voter Card No.	Photo
209	2	Keota Sukanta Pally	BIMAL BISWAS	BIJOY BISWAS	General	Male	Hindu	140/N	221758214142	
210	2	Sanghati Pally	HAREKRISHNA PRAMANIK	GOSHITA PRAMANIK	General	Male	Hindu	47/69/69/N	480983133375	
211	2	Sharada Pally	BENARSI HARI	KAILU HARI	General	Male	Hindu	33/33/N	339870572891	
212	2	Sanghati Pally	SUNIL MONDAL	DIBYA MONDAL	General	Male	Hindu	1029/389/18	640400166306	
213	2	Sanghati Pally	SUBHA SARKAR	KHAGENDRA NATH SARKAR	General	Male	Hindu	1048/127	437858422557	
214	2	Sanghati Pally	RAJU DAS	DHIREN DAS	General	Male	Hindu	993/930	671426902375	
215	2	Keota Sukanta Pally	SUDHANSHU SARKAR	PRAMATHANATH SARKAR	General	Male	Hindu	180/N	314629692134	
216	2	Keota Sukanta Pally	NARESH CHANDRA DAS	SURESH CHANDRA DAS	General	Male	Hindu	182/N	637838078796	
217	2	Keota Sukanta Pally	MUKUNDA CHAKRABARTI	RAMCHANDRA CHAKRABARTY	General	Male	Hindu	275/N	989078536420	
218	2	Keota Sukanta Pally	SHRINIBAS BAPARI	MANMOHAN BAPARI	General	Male	Hindu	378/NEW	833981683549	

Chairman
H. C. Municipality











Sl. No.	Ward No.	Slum / Non - Slum	Beneficiary Name	Father's / Husband's Name	Caste Category ST/SC/OBC/ GN	Gender	Religions	Holding No.	Aadhaar No./ Voter Card No.	Photo
219	2	Keota Sukanta Pally	RAMEN SAMADDER	RAJENDRA NATH SAMADDER	General	Male	Hindu	212/179	275471908996	
220	2	Keota Sukanta Pally	ASIM DEY	ANIL DEY	General	Male	Hindu	313/N	374290238171	
221	2	Keota Sukanta Pally	REBA DAS	SUDHIR BHOWMICK	General	Female	Hindu	271/N	282443762360	
222	2	Sharada Pally	ASHOKE DAS	SUKUMAR DAS	General	Male	Hindu	8/8/N	460627952610	
223	2	Sanghati Pally	PABITRI SARKAR	BISHTUPADA BAIRAGI	General	Female	Hindu	1029/545	667178989463	
224	2	Sanghati Pally	NAMITA SARKAR	RAKHAL CHANDRA MAJHI	General	Female	Hindu	884/441	624053336535	
225	2	Padma Park	RITA DAS	RAMESH MITRA	General	Female	Hindu	271/21	547633186596	
226	2	Padma Park	SABITA ADHIKARI	SATIS CHANDRA DEBNATH	General	Female	Hindu	181/21	366939806406	
227	2	Padma Park	MADHUSUDAN MALIK	NANU MALIK	General	Male	Hindu	25/26	739027657227	
228	2	Padma Park	DULAL BHOWMICK	BHUPESH BHOWMICK	General	Male	Hindu	208/21	227229689442	

Chairman
H. C. Municipal











Sl. No.	Ward No.	Slum / Non - Slum	Beneficiary Name	Father's / Husband's Name	Caste Category ST/SC/OBC/ GN	Gender	Religions	Holding No.	Aadhaar No./ Voter Card No.	Photo
229	2	Padma Park	MAJI BHAWAL	NARAYAN KUNDU	General	Female	Hindu	25/26	502459902431	
230	2	Padma Park	IRA MAJUMDER	BIRENDRA NATH PAL	General	Female	Hindu	25/26	436192193868	
231	2	Padma Park	RAM SAHA	BUDDHA SAHA	General	Male	Hindu	405/25	264336723236	
232	2	Padma Park	PURNALAKSHMI SAHA	GOPAL SAHA	General	Female	Hindu	288/21	509277872668	
233	2	Padma Park	SHYAMAL SHIL	SHARAT SHIL	General	Male	Hindu	324/21	322451028583	
234	2	Padma Park	RABIN PAL	TARAK PAL	General	Male	Hindu	227/25	947380566276	
235	2	Padma Park	SWAPAN SAHA	LALIT MOHAN SAHA	General	Male	Hindu	341/25	689433802149	
236	2	Padma Park	ALPANA KARMAKAR	JATIN MONDAL	General	Female	Hindu	310/21	954383849939	
237	2	Padma Park	NITU SINGH	MAHESH SINGH	General	Female	Hindu	266/21	668328813284	
238	2	Padma Park	SADANANDA MONDAL	KANAI MONDAL	General	Male	Hindu	329/25	959452248446	

Sl. No.	Ward No.	Slum / Non - Slum	Beneficiary Name	Father's / Husband's Name	Caste Category	Gender	Religions	Holding No.	Aadhaar No./ Voter Card No.	Photo
					ST/SC/OBC/ GN					
239	2	Padma Park	BIREN BAIDYA	TARANGA BAIDYA	General	Male	Hindu	367/21	570391900433	
240	2	Padma Park	TANMOY ROY	TAPAN KRISHNA ROY	General	Male	Hindu	381/295	970805308463	
241	2	Ful Bagan Lowar	MITALI BISWAS	DINESH CHANDRA SIKDER	General	Female	Hindu	333/NEW	416172003675	
242	2	Ful Bagan Lowar	ABINASH BRAHMA	AMULYA BRAHMA	General	Male	Hindu	48/48/N	920338173675	
243	2	Ful Bagan Lowar	NARAYAN ACHARYA	HEMANTA KUMAR ACHARYA	General	Male	Hindu	5/5/N	746579951629	
244	2	Ful Bagan Lowar	SANJOY MONDAL	KARTICK CHANDRA MONDAL	General	Male	Hindu	33/33/N+188/ 33/33/N	836869189510	
245	2	Ful Bagan Lowar	SADHAN DEBNATH	BUJOY DEBNATH	General	Male	Hindu	196/NEW	628922432803	
246	2	Ful Bagan Lowar	DULAL CHANDRA DEY	UMA CHANDRA DEY	General	Male	Hindu	202/39	969886700549	
247	2	Padma Park	JAYDEB MAJUMDER	SHYAMLAL MAJUMDER	General	Male	Hindu	245/21	806194380340	
248	2	Padma Park	SUBAL SAHA	NANIGOPAL SAHA	General	Male	Hindu	337/21	522691139460	











Chairman
H. C. Municipality











Sl. No.	Ward No.	Slum / Non - Slum	Beneficiary Name	Father's / Husband's Name	Caste Category ST/SC/OBC/ GN	Gender	Religions	Holding No.	Aadhaar No./ Voter Card No.	Photo
249	2	Padma Park	SABITA DAS	MATILAL BHATTA	General	Female	Hindu	170/21	576285665900	
250	2	Padma Park	GUPI PAL	HAREKRISHNA PAL	General	Male	Hindu	185/N	257902693366	
251	2	Sanghati Pally	BECHURAM NATH	SHANKAR NATH	General	Male	Hindu	564/394/2	644765695131	
252	2	Padma Park	SANDHYA SARKAR	SUREN SARKAR	General	Female	Hindu	230/21	948267078700	
253	2	Padma Park	SARASWATI BISWAS	NARESH CHANDRA BARMAN	General	Female	Hindu	365/21	471361047952	
254	2	Netaji Nagar	MAYA MISTRY	NIRANJAN SAHA	General	Female	Hindu	327/21	863505227845	
255	2	Netaji Nagar	PRASANTA ROY	BISWANATH ROY	General	Male	Hindu	375/21	705841348253	
256	2	Netaji Nagar	TAPAS SAHA	INDROMOHAN SAHA	General	Male	Hindu	89/155/N	673659941971	
257	2	Keota Khappur	ABINASH BISWAS	SARBESWAR BISWAS	General	Male	Hindu	6/2/9A	266163679142	
258	2	Netaji Nagar	SOBHA RANI MONDAL	KALIPADA MONDAL	General	Female	Hindu	145/477/396/ 1	408306509320	









Chairman
H. C. Municipality

Sl. No.	Ward No.	Slum / Non - Slum	Beneficiary Name	Father's / Husband's Name	Caste Category ST/SC/OBC/ GN	Gender	Religions	Holding No.	Aadhaar No./ Voter Card No.	Photo
259	2	Padma Park	AJIT DAS	GOPAL DAS	General	Male	Hindu	338/25	687414291767	
260	2	Netaji Nagar	SHANKAR BIKRAM	KALACHAND BIKRAM	General	Male	Hindu	137/N	550582033538	
261	2	Keota Khappur	GANESH CHANDRA MONDAL	NIRAPADA MONDAL	General	Male	Hindu	551/430	670479891034	
262	2	Padma Park	UPANANDA MALIK	NANU MALIK	General	Male	Hindu	347/21	538744688334	
263	2	Padma Park	MITHU BALA	SANTOSH SARKAR	General	Female	Hindu	21/22	411445456111	
264	2	Padma Park	PARIMAL BARMAN	PRASANNA BARMAN	General	Male	Hindu	305/21	843275736661	
265	2	Keota Khappur	SUNIL SARKAR	GOPAL SARKAR	General	Male	Hindu		589534361450	
266	2	Ful Bagan Lowar	RABINDRANATH KARMAKAR	LAKSHIKANTA KARMAKAR	General	Male	Hindu	33/77/77/N	203979088320	
267	2	Keota Khappur	MOHAN DHARA	KANAILAL DHARA	General	Male	Hindu	366/NEW	505094771831	
268	2	Keota Khappur	MIRA BISWAS	DULAL CHANDRA MONDAL	General	Female	Hindu	4/2/KA	283700685301	











Chairman
H. C. Municipality
Page 27











Sl. No.	Ward No.	Slum / Non - Slum	Beneficiary Name	Father's / Husband's Name	Caste Category ST/SC/OBC/ GN	Gender	Religions	Holding No.	Aadhaar No./ Voter Card No.	Photo
269	2	Keota Khappur	ANIL BISWAS	AGHOR BISWAS	General	Male	Hindu	27/163/5/2/K HA	999740230354	
270	2	Sharada Pally	HARIPADA NATTA	SHASHTHI CHARAN NATTA	General	Male	Hindu	48/48/N	614517252214	
271	2	Keota Khappur	ASHOK KUMAR DAS	GAURHARI DEAS	General	Male	Hindu	422/193	488117836037	
272	2	Keota Khappur	TARUN KUMAR DAS	GOURHARI DAS	General	Male	Hindu	193/162/1	375983140473	
273	2	Keota Khappur	HARI THAKUR	RAMA NATH THAKUR	General	Male	Hindu	812/376	523179609623	
274	2	Keota Khappur	KHUDIRAM DAS	GOURHARI DAS	General	Male	Hindu	433/193	216313669537	
275	2	Keota Khappur	MADHUSUDAN DAS	GOURHARI DAS	General	Male	Hindu	487/193	899653286074	
276	2	Keota Khappur	SUKNATH BISWAS	KANAK CHANDRA BISWAS	General	Male	Hindu	731/M	490392394088	
277	2	Keota Khappur	NARAYAN MANDAL	SHIBU MANDAL	General	Male	Hindu	13/2/KEA	226364601909	
278	2	Keota Khappur	PRASHANTA HALDAR	PURNA CHANDRA HALDAR	General	Male	Hindu	347/229	601763277150	

Sl. No.	Ward No.	Slum / Non - Slum	Beneficiary Name	Father's / Husband's Name	Caste Category ST/SC/OBC/ GN	Gender	Religions	Holding No.	Aadhaar No./ Voter Card No.	Photo
299	2	Ful Bagan Lowar	CHANDAN DEBNATH	BUAY DEBNATH	General	Male	Hindu	78/78/N	324851319324	
300	2	Ful Bagan Lowar	RATAN KUMAR DAS	ASIT RANJAN DAS	General	Male	Hindu	102/38/38/N	538519066217	
301	2	Ful Bagan Lowar	UJWAL BHOWMICK	DINESH CH. BHOWMICK	General	Male	Hindu	56/140/168	494088919184	
302	2	Ful Bagan Lowar	TULU DEY SARKAR	SHIBNATH DAS	General	Female	Hindu	207/174	736745733126	
303	2	Keota Shyamsundarpur (Muslim Para)	DIPAK SAHA	MRITYUMJAY SAHA	General	Male	Hindu	368/32	561363275584	
304	2	Keota Shyamsundarpur (Muslim Para)	SK. ASGAR ALI	NURMAHAMMAD ALI	OBC	Male	Muslim	36/30/6	533911259464	
305	2	Keota Shyamsundarpur (Muslim Para)	SAOKAT ALI	SK. AOLAD ALI	OBC	Male	Muslim	394/100	549270608150	
306	2	Keota Sasty Tala	ARATI ROY	TARAKANTA SARKAR	General	Female	Hindu	371/NEW	915858693782	
307	2	Keota Sasty Tala	RABINDRANATH DAS	MANO RANJAN DAS	General	Male	Hindu	35/35/N	658100009381	
308	2	Keota Sasty Tala	RUMA MITRA	SUBHAS MAJUMDAR	General	Female	Hindu	992/NEW	625539507019	











Sl. No.	Ward No.	Slum / Non - Slum	Beneficiary Name	Father's / Husband's Name	Caste Category ST/SC/OBC/ GN	Gender	Religions	Holding No.	Aadhaar No./ Voter Card No.	Photo
309	2	Keota Sasty Tala	JAYANTA GHATAK	SUDHANSHU GHATAK	General	Male	Hindu	64/64/N	213045945141	
310	2	Keota Sasty Tala	CHHAYA MOHANTA	KAMALA KANTA DAS	General	Female	Hindu	41/41/N	812349303245	
311	2	Ful Bagan Lowar	SUNIL CHAKRABORTY	BASUDEV CHAKRABORTY	General	Male	Hindu	29/84/84/N	857223182800	
312	2	Ful Bagan Lowar	BASUDEB KANJILAL	MANORANJAN KANJILAL	General	Male	Hindu	32/32/N	818550560506	
313	2	Payen Bagan Math	RAMKRISHNA BISWAS	KANAI LAL BISWAS	General	Male	Hindu	136/548/397/2	393009978297	
314	2	Payen Bagan Math	SANJAY BISWAS	BHIM CHANDRA BISWAS	General	Male	Hindu	882/N	698107141753	
315	2	Sharada Pally	SUNITI BISWAS	GOJAK BISWAS	General	Female	Hindu	50/50/N	950101003607	
316	2	Sanghati Pally	SUKESH SARDAR	KALICHARAN SARDAR	General	Male	Hindu	459/392/12	957581569049	


 Chairman
 H. C. Municipality 2











Sl. No.	Ward No.	Slum / Non - Slum	Beneficiary Name	Father's / Husband's Name	Caste Category ST/SC/OBC/ GN	Gender	Religions	Holding No.	Aadhaar No./ Voter Card No.	Photo
269	2	Keota Khappur	ANIL BISWAS	AGHOR BISWAS	General	Male	Hindu	27/163/5/2/K HA	999740230354	
270	2	Sharada Pally	HARIPADA NATTA	SHASHTHI CHARAN NATTA	General	Male	Hindu	48/48/N	614517252214	
271	2	Keota Khappur	ASHOK KUMAR DAS	GAURHARI DEAS	General	Male	Hindu	422/193	488117836037	
272	2	Keota Khappur	TARUN KUMAR DAS	GOURLHARI DAS	General	Male	Hindu	193/162/1	375983140473	
273	2	Keota Khappur	HARI THAKUR	RAMA NATH THAKUR	General	Male	Hindu	812/376	523179606623	
274	2	Keota Khappur	KHUDIRAM DAS	GOURLHARI DAS	General	Male	Hindu	433/193	216313669537	
275	2	Keota Khappur	MADHUSUDAN DAS	GOURLHARI DAS	General	Male	Hindu	487/193	899653286074	
276	2	Keota Khappur	SUKNATH BISWAS	KANAK CHANDRA BISWAS	General	Male	Hindu	731/M	490392394088	
277	2	Keota Khappur	NARAYAN MANDAL	SHIBU MANDAL	General	Male	Hindu	13/2/KEA	226364601909	
278	2	Keota Khappur	PRASHANTA HALDAR	PURNA CHANDRA HALDAR	General	Male	Hindu	347/229	601763277150	

Sl. No.	Ward No.	Slum / Non - Slum	Beneficiary Name	Father's / Husband's Name	Caste Category ST/SC/OBC/ GN	Gender	Religions	Holding No.	Aadhaar No./ Voter Card No.	Photo
279	2	Keota Khappur	SANJAY KARMAKAR	SUSHIL KARMAKAR	General	Male	Hindu	10/2/KHA	879338371551	
280	2	Keota Khappur	ALO MAJHI	SHANKAR MAJHI	General	Female	Hindu	183/153	760493706221	
281	2	Keota Khappur	JAY SANTRA	NILRATAN SANTRA	General	Male	Hindu	194/162/2	582054305514	
282	2	Keota Khappur	PRIYANKA MONDAL	NIRANJAN SIKDAR	General	Female	Hindu	2/1/KA	804162048646	
283	2	Netaji Nagar	SUJIT SAMADDAR	SUNIL SAMADDAR	General	Male	Hindu	93/93/N	309214415653	
284	2	Netaji Nagar	LAKSHI MONDAL	NIMCHAND MONDAL	General	Female	Hindu	307/21	799114003583	
285	2	Netaji Nagar	ARATI MAJUMDAR	BIRENDRANATH BHATTACHARYA	General	Female	Hindu	96/153/N	415026312649	
286	2	Netaji Nagar	ALOK MONDAL	DWIENDRA MONDAL	General	Male	Hindu	100/100/	725285578073	
287	2	Ful Bagan Lower	NIRMAL BOSE	NARENDRA BOSE	General	Male	Hindu	1/1	889205501084	
288	2	Keota Shyamsundarpur (Muslim Para)	ANJALI MONDAL	HAREN MONDAL	General	Female	Hindu	350/NEW	634048924370	











Chairman
H. C. Municipality

Sl. No.	Ward No.	Slum / Non - Slum	Beneficiary Name	Father's / Husband's Name	Caste Category ST/SC/OBC/ GN	Gender	Religions	Holding No.	Aadhaar No./ Voter Card No.	Photo
289	2	Keota Shyamsundarpur (Muslim Para)	SOURAV MAHAMMAD	ALAM MAHAMMAD	OBC	Male	Muslim	2/180	613880854622	
290	2	Ful Bagan Lowar	GOPAL ROY	NARAYAN ROY	General	Male	Hindu	478/NEW	234239104439	
291	2	Netaji Nagar	SANJIB KARMAKAR	GOPAL KARMAKAR	General	Male	Hindu	205/92	537844617792	
292	2	Keota Khappur	SANKAR KUMAR DAS	CHANDRAKANTA DAS	General	Male	Hindu	99/215/183	309586901775	
293	2	Keota Shyamsundarpur (Muslim Para)	ALAMGIR MALLICK	MD. ISRAIL MALLICK	OBC	Male	Muslim	9/10/17/18	858039629098	
294	2	Keota Shyamsundarpur (Muslim Para)	MD. JAHANGIR MALLICK	MD. ISRAIL MALLICK	OBC	Male	Muslim	9/10/17/18	553320374050	
295	2	Keota Shyamsundarpur (Muslim Para)	KATYAYANI SAHA	SAMBHUNATH PAL	General	Female	Hindu	426/25	229952940352	
296	2	Ful Bagan Lowar	SEFALI BOSE	NIRANJAN BOSE	General	Female	Hindu	104/36/36/N	847447348965	
297	2	Ful Bagan Lowar	ASHIM ROY	NARAYAN CHANDR ROY	General	Male	Hindu	477/N	523672566186	
298	2	Ful Bagan Lowar	BIPUL BRAHMA	ANIL CHANDRA BRAHMA	General	Male	Hindu	462/NEW	727238947686	











Chairman
H. C. Municipal Page 30

Sl. No.	Ward No.	Slum / Non - Slum	Beneficiary Name	Father's / Husband's Name	Caste Category ST/SC/OBC/ GN	Gender	Religions	Holding No.	Aadhaar No./ Voter Card No.	Photo
317	3	Radharani & Sri Krishna Colony	SUBHASH CHAKRABORTY	HIRALAL CHAKRABORTY	General	Male	Hindu	721/184	529651547420	
318	3	Satpukur	TAPAN DUTTA	RAJYESWAR DUTTA	General	Male	Hindu	742/267	967284732878	
319	3	Satpukur	KARAM CHANDRA SHARMA	CHANDRA SEKHAR RAM	General	Male	Hindu	322/N/1	652838973122	
320	3	Satpukur	TAPAN MALAKAR	BINDUBASI MALAKAR	General	Male	Hindu	756/213/204	774383269980	
321	3	Lily Bagan	TARAPADA MONDAL	BONOD BIHARI MONDAL	General	Male	Hindu	553/1216	576931469007	
322	3	Sri Nagar Colony	BARUN HALDER	HARAN HALDER	General	Male	Hindu	870/N/29	315456482361	
323	3	Hemonta Bose Colony(Lower)	SWAPAN BARMAN	BIDHU MOHAN BARMAN	General	Male	Hindu	105/18	930036021100	
324	3	Hemonta Bose Colony(Lower)	MANGAL BAIRAGI	GOPAL BAIRAGI	General	Male	Hindu	233/N	315319437003	
325	3	Hemonta Bose Colony(Lower)	LOKNATH BALA	KENARAM BALA	General	Male	Hindu	240/N	504930162168	
326	3	Hemonta Bose Colony(Lower)	SURYA DAS	KANAK TARA DAS	General	Male	Hindu	324/NEW	414837750128	











Chairman
H. C. Municipality

Sl. No.	Ward No.	Slum / Non - Slum	Beneficiary Name	Father's / Husband's Name	Caste Category ST/SC/OBC/ GN	Gender	Religions	Holding No.	Aadhaar No./ Voter Card No.	Photo
327	3	Hemonta Bose Colony(Lower)	KANANBALA MONDAL	KRISHNAKANTA MAJUMDER	General	Female	Hindu	263	816984655512	
328	3	Hemonta Bose Colony(Lower)	NANI GOPAL DAS	SAMIIR DAS	General	Male	Hindu	326/192/N	202130180491	
329	3	Shantipurna Colony	SIKHA SIKDAR	BHOLANATH SAHA	General	Female	Hindu	1540/118	253252797267	
330	3	Hemonta Bose Colony(Lower)	KRISHNA CHANDRA MONDAL	DHIREN CHANDRA MONDAL	General	Male	Hindu	368/181/N	316050290927	
331	3	Hemonta Bose Colony(Lower)	ARUP SINHA	RAMRANJAN SINHA	General	Male	Hindu	185/N	519093185248	
332	3	Hemonta Bose Colony(Lower)	BIMAL CHANDRA MONDAL	DHIREN CHANDRA MONDAL	General	Male	Hindu	369/181/N	491249221862	
333	3	Hemonta Bose Colony(Lower)	KAMALA KUNDU	DIGAMWAR KUNDU	General	Male	Hindu	15/221/N	891812486869	
334	3	Tyre Bagan	ANIL BARMAN	HARI MOHAN BARMAN	SC	Male	Hindu	1460/432	530638429375	
335	3	Tyre Bagan	GOBINDA GAIN	KALIPADA GAIN	General	Male	Hindu	452/392/	700458221908	
336	3	Tyre Bagan	SURANJAN PAL	MARAN CHANDRA PAL	General	Male	Hindu	1650/378	670237682013	











Chairman
H. C. M. P. S. S. S.











Sl. No.	Ward No.	Slum / Non - Slum	Beneficiary Name	Father's / Husband's Name	Caste Category ST/SC/OBC/ GN	Gender	Religions	Holding No.	Aadhaar No./ Voter Card No.	Photo
337	3	Lily Bagan	ALOK KUMAR SAHA	GOURANGA SAHA	General	Male	Hindu	1747/119	676753063808	
338	3	Lily Bagan	DULAL CHANDRA BARMAN	DINANATH BARMAN	General	Male	Hindu	1306/119	759906757639	
339	3	Hemonta Bose Colony(Lower)	ALOK DAS	MANORANJAN DAS	General	Male	Hindu	96/72	967927822873	
340	3	Shantipurna Colony	CHINU SAHA	ABINASH SAHA	General	Female	Hindu	1618/119	848481465902	
341	3	Shantipurna Colony	SABITA BAIDYA	DISE BAIDYA	General	Female	Hindu	1648/119	682421858684	
342	3	Shantipurna Colony	PANCHUGOPAL BHOWMICK	NIRANJAN BHOWMICK	General	Male	Hindu	413/1274/118	531354369426	
343	3	Shantipurna Colony	SWAPAN BHOWMICK	NIRANJAN BHOWMICK	General	Male	Hindu	1276/118	747060449168	
344	3	Non Slum	ARABINDA DAS	MANMATHA NATH DAS	General	Male	Hindu	150/N	934161885247	
345	3	Shantipurna Colony	DULAL KAR	MADHUSUDAN KAR	General	Male	Hindu	1517/88	754297044897	
346	3	Satpukur	SHYAMAL PAL	BIMAL PAL	General	Male	Hindu	748/603	669415878677	

H. C. Munro
Chairman
H. C. Munro











Sl. No.	Ward No.	Slum / Non - Slum	Beneficiary Name	Father's / Husband's Name	Caste Category ST/SC/OBC/ GN	Gender	Religions	Holding No.	Aadhaar No./ Voter Card No.	Photo
347	3	Satpukur	SANJAY KARMAKAR	MANI KARMAKAR	General	Male	Hindu	158/150/3	762405740790	
348	3	Satpukur	SITA MONDAL	ANUKUL CHANDRA MALLICK	General	Female	Hindu	791/213/5	954952319258	
349	3	Satpukur	RABI SAMADDAR	BINAYKRISHNA SAMADDAR	General	Male	Hindu	1589/929	492340785150	
350	3	Satpukur	TAPAN SAMADDAR	BINAYKRISHNA SAMADDAR	General	Male	Hindu	629/N	862015047458	
351	3	Satpukur	SUJAY SAMADDAR	NITAI SAMADDAR	General	Male	Hindu	1588/929	836973126121	
352	3	Satpukur	KALITARA DAS	JATISH DAS	General	Female	Hindu	930/N/89	762580070161	
353	3	Satpukur	SANDHYA DAS	CHAND MOHAN BHOWAL	General	Female	Hindu	643/NEW	671292935462	
354	3	Lily Bagan	BIJAN MONDAL	THAKUR PADA MONDAL	General	Male	Hindu	1697/1113	898988073694	
355	3	Lily Bagan	JOY MITRA	MRITUNJOY MITRA	General	Male	Hindu	1746/N	810464950810	
356	3	Lily Bagan	TAPAS MALLICK	SUNIL MALLICK	General	Male	Hindu	1718/1100	625679599103	

Chairman
H. C. Municipality











Sl. No.	Ward No.	Slum / Non - Slum	Beneficiary Name	Father's / Husband's Name	Caste Category ST/SC/OBC/ GN	Gender	Religions	Holding No.	Aadhaar No./ Voter Card No.	Photo
357	3	Lily Bagan	JOSEPH EKKA	WILLIAM EKKA	General	Male	Hindu	1636/782	649086015712	
358	3	Tyre Bagan	DHANANJAY HALDER	KRISHNACHANDRA HALDER	General	Male	Hindu	1409/385	241321170686	
359	3	Tyre Bagan	RAM HALDER	KRISHNA CHANDRA HALDER	General	Male	Hindu	1539/385	737659338483	
360	3	Lily Bagan	DILIP DAS	JITENDRA DAS	General	Male	Hindu	1667/134	670186333228	
361	3	Lily Bagan	SUMAN CHANDRA DAS	SHANTI RANJAN DAS	General	Male	Hindu	1518/119	690365670546	
362	3	Lily Bagan	SANKAR MONDAL	THAKUR PADA MONDAL	General	Male	Hindu	1696/1113	324209869003	
363	3	Lily Bagan	KRISHNA BNERJEE	CHANDRANATH BANERJEE	General	Female	Hindu	1649/119	844732857223	
364	3	Lily Bagan	MRINAL KUMAR MONDAL	THAKUR PADA MONDAL	General	Male	Hindu	1113/1012/119	779926221030	
365	3	Lily Bagan	RATAN SAHA	RADHESHYAM SAHA	General	Male	Hindu	530/1104	867421319857	
366	3	Lily Bagan	ANJELA MITRA	KIT MENDUJ	General	Female	Hindu	1195/119	256908926633	

Sl. No.	Ward No.	Slum / Non - Slum	Beneficiary Name	Father's / Husband's Name	Caste Category ST/SC/OBC/ GN	Gender	Religions	Holding No.	Aadhaar No./ Voter Card No.	Photo
367	3	Lily Bagan	PHULDASI RAY	TENIRAM BISWAS	General	Female	Hindu	1098/996/119	249047991275	
368	3	Keota Dakshin Para	GOUTAM DEY	RAJENDRA NATH DEY	General	Male	Hindu	738/148/2	685268294815	
369	3	Ramkrishna Pally	DIPALI CHANDA	SHANTI RANJAN DEY	General	Female	Hindu	1407/868/N/22	662249635218	
370	3	Ramkrishna Pally	AMALENDU TIKADAR	CHITTA RANJAN TIKADAR	General	Male	Hindu	1886/NEW	620863886047	
371	3	Radharani & Sri Krishna Colony	SHIBU SAMADDAR	ANANTA SAMADDAR	General	Male	Hindu	53/NEW	937457384313	
372	3	Swamiji Colony	MANORANJAN DAS	KHUSHIMOHAN DAS	General	Male	Hindu	25/N	287613485977	
373	3	Swamiji Colony	RABINDRANATH SARKAR	MANGALESHWAR SARKAR	General	Male	Hindu	1053/594	907720340636	
374	3	Swamiji Colony	NAKUL SAHA	MAHENDRALAL SAHA	General	Male	Hindu	64/N	964650882340	
375	3	Swamiji Colony	LAKSHI MONDAL	BAKUL MONDAL	General	Female	Hindu	38/NEW	487682701414	
376	3	Swamiji Colony	RENU BALA GAIN	PRAHLAD SHIKDAR	General	Female	Hindu	27/N	382159888181	











Chairman
H. P. M. Municipality
38

Sl. No.	Ward No.	Slum / Non - Slum	Beneficiary Name	Father's / Husband's Name	Caste Category ST/SC/OBC/ GN	Gender	Religions	Holding No.	Aadhaar No./ Voter Card No.	Photo
377	3	Shantipurna Colony	BIMAL BISWAS	GOBINDA BISWAS	General	Male	Hindu	1275/118	877102666206	
378	3	Swamiji Colony	PRANKRISHNA PAL	BALAHARI PAL	General	Male	Hindu	12/12	229553862839	
379	3	Swamiji Colony	BHOLA ADHIKARI	DAYAL ADHIKARI	General	Male	Hindu	56/NEW	463135412790	
380	3	Tyre Bagan	TARAK DAS	SATISH DAS	General	Male	Hindu	446/386	202390649011	
381	3	Tyre Bagan	MANAB GUHA	MANIK CHANDRA GUHA	General	Male	Hindu	408/350	318038841831	
382	3	Radharani & Sri Krishna Colony	SK GOLAP MAHAMMAD	ALAM MAHAMMAD	General	Male	Muslim	43/2	291812180419	
383	3	Radharani & Sri Krishna Colony	SK SALAM MAHAMMAD	SK ALI AHAMMAD	General	Male	Muslim	28/3	546671436891	
384	3	Radharani & Sri Krishna Colony	UPAY MONDAL	KHAGEN MONDAL	General	Male	Hindu	699/NEW	356821653402	
385	3	Radharani & Sri Krishna Colony	CHITTARANJAN MONDAL	SHASHIBHUSHAN MONDAL	General	Male	Hindu	6/6	420815188243	
386	3	Radharani & Sri Krishna Colony	BISWANATH SHARMA	NANIL SHARMA	General	Male	Hindu	283/N	798658537269	







Chairman
A. C. Municipality
Page 39

Sl. No.	Ward No.	Slum / Non - Slum	Beneficiary Name	Father's / Husband's Name	Caste Category ST/SC/OBC/ GN	Gender	Religions	Holding No.	Aadhaar No./ Voter Card No.	Photo
387	3	Radharani & Sri Krishna Colony	SUBAL KARMAKAR	SUREN KARMAKAR	General	Male	Hindu	35/NEW	481475851197	
388	3	Radharani & Sri Krishna Colony	RAJESH ROY	RAM CHANDRA ROY	General	Male	Hindu	31/32	246129393578	
389	3	Lily Bagan	NANI NANDI	SHARAT NANDI	General	Male	Hindu	1310/N	956082602213	
390	3	Sri Nagar Colony	ANJAN BAHADUR	RAM BAHADUR	General	Male	Hindu		820263770324	
391	3	Hemonta Bose Colony(Upper)	RATAN MONDAL	DHIREN CHANDRA MONDAL	General	Male	Hindu	181/N	526310978998	
392	3	Hemonta Bose Colony(Lower)	SIDDHI GAIN	SHASHTI GAIN	General	Male	Hindu	239/N	441005104319	
393	3	Vivekananda Pally	BISWAJI SARKAR	NIRMAL SARKAR	General	Male	Hindu	892/51/N	473581595591	
394	3	Vivekananda Pally	KAJAL KUMAR PODDAR	LALBIHARI PODDAR	General	Male	Hindu	25/13	867547582705	
395	3	Vivekananda Pally	LAKSHMI NARAYAN MALIK	KHUDIRAM MALIK	General	Male	Hindu	1582/NEW	990961161378	
396	3	Vivekananda Pally	DEBASHIS PAL	INDRAJIT PAL	General	Male	Hindu	1771/657	538143953042	











[Signature]
Chairman
H. C. Municipality
Page 40











Sl. No.	Ward No.	Slum / Non - Slum	Beneficiary Name	Father's / Husband's Name	Caste Category ST/SC/OBC/ GN	Gender	Religions	Holding No.	Aadhaar No./ Voter Card No.	Photo
397	3	Vivekananda Pally	ASHIS PAL	INDRAJIT PAL	General	Male	Hindu	1774/657	633723200416	
398	3	Radharani & Sri Krishna Colony	BANI SEN	KANAK CHANDRA BASU	General	Female	Hindu	741/54	710128397957	
399	3	Radharani & Sri Krishna Colony	DEBASISH SEN	SHIBUPADA SEN	General	Male	Hindu	381/20	960392677263	
400	3	Radharani & Sri Krishna Colony	MD. SABBIR HUSSAIN	NOSHAD HUSSAIN	General	Male	Muslim	308/300/N	540611847961	
401	3	Radharani & Sri Krishna Colony	JAGANNATH GANGULY	RAMESH CHANDRA GANGULY	General	Male	Hindu	695/309/84	261583687478	
402	3	Radharani & Sri Krishna Colony	KAMAL MAJUMDER	ADHIR MAJUMDER	General	Male	Hindu	142/N	201821565608	
403	3	Radharani & Sri Krishna Colony	NARAYAN SAHA	SURYA SAHA	General	Male	Hindu	570/190	497818508823	
404	3	Radharani & Sri Krishna Colony	SUNITA GHOSH	NIRANJAN KUMAR DAS	General	Female	Hindu	604/355	646475209716	
405	3	Radharani & Sri Krishna Colony	TAPAN KUMAR SAHA	JITENDRA SAHA	General	Male	Hindu	316/93	354447489675	
406	3	Sri Nagar Colony	SHYAMAL MAJUMDAR	SUDHIR MAJUMDAR	General	Male	Hindu	853/N/12	866599772010	











Chairman
A. C. Municipality

Sl. No.	Ward No.	Slum / Non - Slum	Beneficiary Name	Father's / Husband's Name	Caste Category ST/SC/OBC/ GN	Gender	Religions	Holding No.	Aadhaar No./ Voter Card No.	Photo
407	3	Sri Nagar Colony	ASHIM KUMAR DAS	GOPAL DAS	General	Male	Hindu	640/544/A	880735300074	
408	3	Sri Nagar Colony	ANISH KUMAR MONDAL	MANIK MONDAL	General	Male	Hindu	1210/N	425105823263	
409	3	Lily Bagan	KRISHNA SUR MONDAL	CHARU MONDAL	General	Female	Hindu	1266/403/100 2/119	718292545936	
410	3	Non Slum	DEBI SAHA	BRINDABAN CHANDRA SAHA	General	Female	Hindu	37/29	739426791359	
411	3	Shantipurna Colony	DILU SAHA	SURESH SAHA	General	Male	Hindu	112/97	340886916494	
412	4	Lalin Pally	DUHKHIRAM HALDAR	ADURAM HALADR	General	Male	Hindu	90/25	282522862243	
413	4	Annapurna Colony	GITA KARMAKAR	SHAMBHU CHARAN PODDAR	General	Female	Hindu	170/147	223181720007	
414	4	Manindra Pally	JHARNA KARMAKAR	SUKHARANJAN KARMAKAR	General	Female	Hindu	1577/354	348260959534	
415	4	Manindra Pally	BISWANATH PAL	TARAPADA PAL	General	Female	Hindu	1562/826	633139562707	
416	4	Manindra Pally	SOVA PAL	KANAI PAL	General	Female	Hindu	855/692/A	932383464401	











Chairman
H. C. Municipality











Sl. No.	Ward No.	Slum / Non - Slum	Beneficiary Name	Father's / Husband's Name	Caste Category ST/SC/OBC/ GN	Gender	Religions	Holding No.	Aadhaar No./ Voter Card No.	Photo
417	4	Sarath Pally	ALOK SARKAR	BIJOY GOPAL SARKAR	General	Male	Hindu	24/5/6/N	360106134756	
418	4	Sarath Pally	GOUTAM SARKAR	BIJOY GOPAL SARKAR	General	Male	Hindu	23/5/6/N	338763623001	
419	4	Sarath Pally	BISWAJIT PANDA	BIMAL PANDA	General	Male	Hindu	452/367	540678031951	
420	4	Sarath Pally	MILAN SAHA	NABADEEP SAHA	General	Female	Hindu	20/7	582930282041	
421	4	Subhash Nagar	LOKNATH SIL	PARBATI CHARAN SIN	General	Male	Hindu	689/242	246851859759	
422	4	Subhash Nagar	TAPAS SAHA	NIKHIL SAHA	General	Male	Hindu	677/595	954348200957	
423	4	Subhash Nagar	BIMAL SARKAR	NARENDRA NATH SARKAR	General	Male	Hindu	1509/801	374794364175	
424	4	Subhash Nagar	PURNIMA DAS	NITYANANDA DEBNATH	General	Male	Hindu	32/2	424848033138	
425	4	Subhash Nagar	PRASHANTA DAS	BINOD DAS	General	Male	Hindu	1218/788/632	689135931804	
426	4	Subhash Nagar	NIKHIL SAHA	KASHINATH SAHA	General	Male	Hindu	308/244	595193704229	

Sl. No.	Ward No.	Slum / Non - Slum	Beneficiary Name	Father's / Husband's Name	Caste Category ST/SC/OBC/ GN	Gender	Religions	Holding No.	Aadhaar No./ Voter Card No.	Photo
427	4	Subhash Nagar	SHANKAR DAS	BIRENDRA NATH DAS	General	Male	Hindu	371/309	628778225735	
428	4	Subhash Nagar	ABHIJIT SAHA	GOBINDA SAHA	General	Male	Hindu	1576/799	677468579185	
429	4	Annapurna Colony	SUKHEN SAHA	KRISHNA SAHA	General	Male	Hindu	929/3/N	811569001579	
430	4	Annapurna Colony	PHANI BHUSAN BISWAS	PANCHANAN BISWAS	General	Male	Hindu	1434/68	815587518119	
431	4	Annapurna Colony	BIJAN DAS	BRAJA BALLABH DAS	General	Male	Hindu	1065/1273/662	316589490284	
432	4	Annapurna Colony	ANURADHA CHAKRABORTY	ASHOK CHAKRABORTI	General	Female	Hindu	1514/1107	858534117271	
433	4	Annapurna Colony	UNNATI GAIN	ANIL HAZRA	General	Female	Hindu	1270/70	647371120467	
434	4	Annapurna Colony	SUBAL PAL	ASHUTOSH PAL	General	Male	Hindu	1461/70	274316342318	
435	4	Annapurna Colony	NEPAL PAL	ASHUTOSH PAL	General	Male	Hindu	1645/NEW	688827076542	
436	4	Annapurna Colony	GOPAL CHANDRA PAL	ASUTOSH PAL	General	Male	Hindu	511/1160/N	212349670066	











Sl. No.	Ward No.	Slum / Non - Slum	Beneficiary Name	Father's / Husband's Name	Caste Category ST/SC/OBC/ GN	Gender	Religions	Holding No.	Aadhaar No./ Voter Card No.	Photo
437	4	East Bengal Colony	SEEMA DAS	KIRAN SHANKAR PAL	General	Female	Hindu	1546/1066	461980217431	
438	4	Subhash Nagar	UMA KUNDU	RADHA KUNDU	General	Female	Hindu	386/326	704919844484	
439	4	Lalin Pally	UPEN DAS	SHAMBHU NATH DAS	General	Male	Hindu	62/82/82	573865995648	
440	4	East Bengal Colony	BIKASH KANTI BHOWMIK	BIMAL KANTI BHOWMIK	General	Male	Hindu	143/569/439/ 11	341012331580	
441	4	Annapurna Colony	UJJAL DEY	TAGAR CHANDRA DEY	General	Male	Hindu	525/11/11	445925519751	
442	4	Subhash Nagar	ABHIJIT DAS	JAYANTA DAS	General	Male	Hindu	1501/801	885941579984	
443	4	Balagarah Paschim	REBA DEB	HIRENDRA CH. DEV	General	Female	Hindu	2/17/17/N	578084774921	
444	4	Balagarah Paschim	DOMINIC LAKRA	MARCEL LAKRA	General	Male	Hindu	1096/1018/15/ /86	843369611167	
445	4	Balagarah Paschim	SNEHANGSHU SEKHAR MANDA	SAKHI CHARAN MANDAL	General	Male	Hindu	190/1053/NEN	285947490996	
446	4	Balagarah Paschim	AJIT DAS	JNANMOHAN DAS	General	Male	Hindu	550/431	821373665108	

Chairman
H. C. Municipality
page 45











Sl. No.	Ward No.	Slum / Non - Slum	Beneficiary Name	Father's / Husband's Name	Caste Category ST/SC/OBC/ GN	Gender	Religions	Holding No.	Aadhaar No./ Voter Card No.	Photo
447	4	Balagarah Paschim	SATYA BANDHU KARMAKAR	JAYCHAND KARMAKAR	General	Male	Hindu	1593/169	340665487005	
448	4	East Bengal Colony	TARAK DEY	SUDHIR CHANDRA DEY	General	Male	Hindu	157/591/455	860952784895	
449	4	East Bengal Colony	ACHALA DEY	GOKUL CHANDRA DEY	General	Female	Hindu	26/16	851756756535	
450	4	Milon Park	SANTOSH TIRKEY	BENJAMIN TIRKEY	General	Male	Hindu	72/304/244/1	204601575075	
451	4	Jal Tanker Nicher Ansha	KALYANI PAL	AMULY BISWAS	General	Female	Hindu	1299/NEW	912187172089	
452	4	Jal Tanker Nicher Ansha	BANDANA PAL	HARADHAN PAL	General	Female	Hindu	52/5/N	409124178298	
453	4	Jal Tanker Nicher Ansha	MAYA HAZRA	ANIL HAZRA	General	Female	Hindu	394/334	552655314761	
454	4	Jal Tanker Nicher Ansha	PULIN KUMAR PAUL	ANANTA PAUL	General	Male	Hindu	585/87	839867259975	
455	4	Jal Tanker Nicher Ansha	SANAT PAL	SACHINDRANATH PAL	General	Male	Hindu	113/64/24	691499769886	
456	4	Jal Tanker Nicher Ansha	SOVA RANI SAHA	SUBAL CHANDRA SAHA	General	Female	Hindu	319/401/342	529652490991	

Sl. No.	Ward No.	Slum / Non - Slum	Beneficiary Name	Father's / Husband's Name	Caste Category ST/SC/OBC/ GN	Gender	Religions	Holding No.	Aadhaar No./ Voter Card No.	Photo
457	4	Gopinath Colony	PRADIP DAS	JAGADISH DAS	General	Male	Hindu	1668/1381	888990326564	
458	4	Gopinath Colony	NEPAL DAS	BASANTA DAS	General	Male	Hindu	1548/NEW	646768548059	
459	4	Palpara	SANDHYA PAL	SUDHIR PAL	General	Female	Hindu	32/25	783989949106	
460	4	Palpara	GOPAL PAL	NANDALAL PAL	General	Male	Hindu	258/1166/25	855739616402	
461	4	Palpara	DULAL CHANDRA PARAMANYA	BISHNUPADA PARAMANYA	General	Male	Hindu	261/31/25/6	227985465169	
462	4	Palpara	BISHAKHA BISWAS	PUNYACHARAN MONDAL	General	Female	Hindu	265/37/25/12	460590255499	
463	4	Milon Park	SUBIN MALIK	NIMAI MALIK	General	Male	Hindu	1617/436	455035347635	
464	4	Milon Park	SOMBHU PAL	ANIL CHANDRA PAL	General	Male	Hindu	12/76/465	314892986292	
465	4	Lalin Pally	JHUMA BISWAS	SUKUMAR KARMAKAR	General	Female	Hindu	92/31	245750395452	
466	4	Milon Park	SWAPNA CHAKRABORTY	GOKUL CHAKRABORTY	General	Female	Hindu	29/27/N	330573697573	











Chairman
H. C. Municipality
Page 47

Sl. No.	Ward No.	Slum / Non - Slum	Beneficiary Name	Father's / Husband's Name	Caste Category ST/SC/OBC/ GN	Gender	Religions	Holding No.	Aadhaar No./ Voter Card No.	Photo
467	4	1 no. Gandhi Colony	TARAKESHWAR BANIK	RAMESH CHANDRA BANIK	General	Male	Hindu	678/79	778816559259	
468	4	1 no. Gandhi Colony	BABLU SARKAR	MADHUSUDAN SARKAR	General	Male	Hindu	1554/881	983156319141	
469	4	1 no. Gandhi Colony	ANJANA MALLICK	SURENDRANATH SARKAR	General	Female	Hindu	881/1	492043708608	
470	4	Milon Park	SWAPAN DAS	SANTOSH DAS	General	Male	Hindu	1793/462	765654556167	
471	4	Milon Park	RUBI BOSE	SEKH MUNNA	General	Female	Muslim	1153/473/387	483141643051	
472	4	Milon Park	SUDIP CHAKRABORTY	NANIGOPAL CHAKRABORTY	General	Male	Hindu	1005/735	888147323947	
473	4	Milon Park	UTPAL BISWAS	SUDHIR BISWAS	General	Male	Hindu	1421/1369	5934458045341	
474	4	Milon Park	GOUR CHANDRA PAL	ARIJUN PAL	General	Male	Hindu	1093/1308/42 4	419365074424	
475	4	Gopinath Colony	SUDIPTA KARMAKAR	SAHADEB KARMAKAR	General	Male	Hindu	1569/1126	208990673614	
476	4	Bibi Masjid	NILMADHAB GHOSH	NARESH CHANDRA GHOSH	General	Male	Hindu	1540/262	885501329384	












Chairman
H. C. Municipal











Sl. No.	Ward No.	Slum / Non - Slum	Beneficiary Name	Father's / Husband's Name	Caste Category ST/SC/OBC/ GN	Gender	Religions	Holding No.	Aadhaar No./ Voter Card No.	Photo
477	4	1 no. Gandhi Colony	IBASUDEB SAHA	NARAYAN CHANDRA SAHA	General	Male	Hindu	682/171	699893725888	
478	4	1 no. Gandhi Colony	BIDYUT PAUL	SANTOSH PAUL	General	Male	Hindu	617/180	988216416430	
479	4	1 no. Gandhi Colony	MANIK MISHRA	BABLU MISHRA	General	Male	Hindu	61/1	373835309745	
480	4	1 no. Gandhi Colony	PRADIP KARMAKAR	PRAFULLA KARMAKAR	General	Male	Hindu	611/175	727191386163	
481	4	1 no. Gandhi Colony	PRABIR KARMAKAR	PRAFULLA KARMAKAR	General	Male	Hindu	504/182	969270445059	
482	4	1 no. Gandhi Colony	SWAPAN GHOSH	ANIL GHOSH	General	Male	Hindu	504/182	268634823661	
483	6	Kali Tala (Madhanchal)	DHENU MONDAL	KRISHNA PADA MONDAL	General	Male	Hindu	82/250/216	459404618103	
484	6	Kali Tala (Madhanchal)	MRTUNJAY PRAMANIK	GOSTA PRAMANIK	General	Male	Hindu	448/NEW	849726820869	
485	6	Baral Ghat (Purbansha)	MAHADEB DAS	NANI GOPAL DAS	General	Male	Hindu	167/NEW	281614787522	
486	6	Baral Ghat (Purbansha)	GORA CHAND DEY	SHYAMA PADA DEY	General	Male	Hindu	52/3/46/3	267449274931	


Chairman
H. C. Municipality











Sl. No.	Ward No.	Slum / Non - Slum	Beneficiary Name	Father's / Husband's Name	Caste Category ST/SC/OBC/ GN	Gender	Religions	Holding No.	Aadhaar No./ Voter Card No.	Photo
487	6	Baral Ghat (Purbansha)	TARAPADA NATH	BISHWANATH NATH	General	Male	Hindu	87/77	612376235108	
488	7	Sri Durga Colony	SHRIPATI DE	JATINDRA KUMAR DE	General	Male	Hindu	199/176	551544238341	
489	7	Sri Durga Colony	PRODYUT SAHA	BUDHAR CHANDRA SAHA	General	Male	Hindu	328/NEW	783591835821	
490	7	Sri Durga Colony	BIREN SARKAR	JOGINDRA NATH SARKAR	General	Male	Hindu	252/56	860796275903	
491	7	Sri Durga Colony	SHYAMAL SAHA	SHARAT CHANDRA SAHA	General	Male	Hindu	267/56	356867725100	
492	7	Sri Durga Colony	DEBABRATA SEN	MONOTOSH SEN	General	Male	Hindu	357/87	313250693581	
493	7	Sri Durga Colony	SATYABRATA SEN	MANOTOSH SEN	General	Male	Hindu	317/87	590585224665	
494	7	Sri Durga Colony	RAM RAJBANSHI	RUPCHAND RAJBANSHI	General	Male	Hindu	175/153	494204775145	
495	7	Sri Durga Colony	RANI SOME	NARENDRA NATH SOME	General	Female	Hindu	196/173	708121039541	
496	7	Roy Bazar Colony	SUCHITRA KARMAKAR	BIDYUT DAS	General	Female	Hindu	627/187	481811482039	








Chairman
H. C. Municipality
Page 50











Sl. No.	Ward No.	Slum / Non - Slum	Beneficiary Name	Father's / Husband's Name	Caste Category ST/SC/OBC/ GN	Gender	Religions	Holding No.	Aadhaar No./ Voter Card No.	Photo
497	7	Roy Bazar Colony	KAMALA DEY	SANTOSH DEY	General	Female	Hindu	606/183	892088211204	
498	7	Roy Bazar Colony	PANNALAL SAHA	SACHINDRANATH SAHA	General	Male	Hindu	76/71	352186067163	
499	7	1 No. Kapasdanga	AMULYA CHANDRA SAMADDAR	PARBATI CHARAN SAMADDAR	General	Male	Hindu	171/167/255	854058405911	
500	7	1 No. Kapasdanga	BITHIKA MAHALDAR	HARIBAL BISWAS	General	Female	Hindu	686/454/N	964067333184	
501	7	1 No. Kapasdanga	KALACHAND SIL	SWAMA KUMAR SIL	General	Male	Hindu	601/501/275	560750930560	
502	7	Najrul Pally (Sonatuli)	SK. JAMAL UDDIN	SK. ASRAF UDDIN	OBC	Male	Muslim	297/122	898141969102	
503	7	Najrul Pally (Sonatuli)	SK. KHAYIRUN ALAM	SK. JIYARAT	OBC	Male	Muslim	56/52	347468240065	
504	7	Najrul Pally (Sonatuli)	SK.ABDUL HOSEN	SK. JIYARAT HOSEN	OBC	Male	Muslim	56/52	998627152558	
505	7	Najrul Pally (Sonatuli)	MUKTO BIBI	MD. BUDHUI GAZI	OBC	Female	Muslim	122/105	432418010165	
506	7	Najrul Pally (Sonatuli)	AMENA KHATUN	ABDUL KARIM	OBC	Female	Muslim	66/60	402436232248	











Sl. No.	Ward No.	Slum / Non - Slum	Beneficiary Name	Father's / Husband's Name	Caste Category ST/SC/OBC/ GN	Gender	Religions	Holding No.	Aadhaar No./ Voter Card No.	Photo
507	7	Najrul Pally (Sonatuli)	KRISHNA BANERJEE	DEBOBRATA RO CHOWDHURY	General	Female	Hindu	53/49/2	632209035980	
508	7	1 No. Kapasdanga	MONI BANIK	BIPIN BANIK	General	Male	Hindu	746/317	452274218684	
509	7	1 No. Kapasdanga	CHINU DAS	SANU CHANDRA DAS	General	Female	Hindu	187/454/N	713343748461	
510	7	1 No. Kapasdanga	JYOTSNA PAL	SIDU PAL	General	Female	Hindu	736/N	445493743778	
511	7	1 No. Kapasdanga	DIPTIRANJAN DUTTA	GYANENDRADUTTA	General	Male	Hindu	661/NEW	894304783722	
512	7	1 No. Kapasdanga	MD. ABDUL JAMAL	MD. SAHID	OBC	Male	Muslim	43/42/1	561988257522	
513	7	1 No. Kapasdanga	SAMIR KUNDU	PANCHANAN KUNDU	General	Male	Hindu	488/428	708675782264	
514	7	1 No. Kapasdanga	SANDIP DASGUPTA	NARENDRA NATH DASGUPTA	General	Male	Hindu	657/312	937791923839	
515	7	1 No. Kapasdanga	DULAL KARMAKAR	SUDHIR KARMAKAR	General	Male	Hindu	616/234	962496317898	
516	7	1 No. Kapasdanga	TAPAN KARMAKAR	BRAJESWAR KARMAKAR	General	Male	Hindu	762/475	414914905319	











H. C. Municipality
Chairman











Sl. No.	Ward No.	Slum / Non - Slum	Beneficiary Name	Father's / Husband's Name	Caste Category ST/SC/OBC/ GN	Gender	Religions	Holding No.	Aadhaar No./ Voter Card No.	Photo
517	7	1 No. Kapasdanga	KANAI SARKAR	ANANTA SARKAR	General	Male	Hindu	305/296	407664346521	
518	7	Roy Bazar Colony	SANJAY SIL	JAGANNATH SIL	General	Male	Hindu	654/134	480700635679	
519	7	1 No. Kapasdanga	SARALA BISWAS	HAJARI LAL BISWAS	General	Female	Hindu	223/205	376260233029	
520	7	Roy Bazar Colony	DILIP SIL	JAGANNATH SIL	General	Male	Hindu	662/134	496697813564	
521	7	Roy Bazar Colony	NABIN BISWAS	SATISH BISWAS	General	Male	Hindu	648/183	255138511706	
522	7	Roy Bazar Colony	SUDIP CHAKRABORTY	NANDA DULAL CHAKRABORTY	General	Male	Hindu	470/A/46	996413077528	
523	7	Roy Bazar Colony	ANUP BASU	SUNIL BASU	General	Male	Hindu	625/82	322498593705	
524	7	Roy Bazar Colony	RANI GHOSH	KASHINATH GHOSH	General	Female	Hindu	383/120	813931226559	
525	8	Puratan Kapasdanga Dighir Dhar	BISWANATH KUNDU	JOGENDRANATH KUNDU	General	Male	Hindu	1980/NEW	318726751619	
526	8	Puratan Kapasdanga Dighir Dhar	SUKUMAR MAL	TINKARI MAL	General	Male	Hindu	810/163	420093127296	











Sl. No.	Ward No.	Slum / Non - Slum	Beneficiary Name	Father's / Husband's Name	Caste Category ST/SC/OBC/ GN	Gender	Religions	Holding No.	Aadhaar No./ Voter Card No.	Photo
527	8	Puratan Kapasadanga Dighir Dhar	SHANKAR SHAW	RADHA NATH SHAW	General	Male	Hindu	103/76/1	827317862104	
528	8	Puratan Kapasadanga Dighir Dhar	MONI CHARAN BERA	SAMBHU CHARAN BERA	General	Male	Hindu	1052/812	656747327344	
529	8	2 No. Kapashdanga Shibtala North & South	BIRENDRA NATH KARMAKAR	RAMANI MOHAN KARMAKAR	General	Male	Hindu	384/354/4	789504016620	
530	8	Puratan Kapasadanga Dighir Dhar	NAZMA BIBI	BALAJ SANTRA	OBC	Female	Muslim	1130/255	258075939350	
531	8	2 No. Kapashdanga Shibtala North & South	ANNA RANI DAS	KHOKAN CHANDRA DAS	General	Female	Hindu	1160/172/8	616291253674	
532	8	2 No. Kapashdanga Shibtala North & South	PARESH DAS	BALARAM DAS	General	Male	Hindu	717/679	541113317261	
533	8	2 No. Kapashdanga Shibtala North & South	AMAL MAZUMDER	NEMAI MAZUMDER	General	Male	Hindu	1919/169	234391538536	
534	8	2 No. Kapashdanga Shibtala North & South	SADHAN CHANDRA SUTRADHAR	RAIMOHAN SUTRADHAR	General	Male	Hindu		923550663560	
535	8	2 No. Kapashdanga Shibtala North & South	RANJANA DAM MAZUMDER	RAMESH CHANDRA DEY	General	Female	Hindu	1558/787	856054471768	
536	8	2 No. Kapashdanga Shibtala North & South	SUNIL MONDAL	MANIKRISHNA MONDAL	General	Male	Hindu	994/N	761292613605	











Sl. No.	Ward No.	Slum / Non - Slum	Beneficiary Name	Father's / Husband's Name	Caste Category ST/SC/OBC/ GN	Gender	Religions	Holding No.	Aadhaar No./ Voter Card No.	Photo
537	8	2 No. Kapashdanga Shibtala North & South	SHANTI MAHATO	DHUBA KUNDU	General	Female	Hindu	1464/N	627091264859	
538	8	2 No. Kapashdanga Shibtala North & South	ASHA MISTRI	SUREN SIKDAR	General	Female	Hindu	1892/787	594581068987	
539	8	2 No. Kapashdanga Shibtala North & South	KARTIK DAS	BALARAM DAS	General	Female	Hindu	1579/717	786285806529	
540	8	2 No. Kapashdanga Shibtala North & South	PROSENJIT DAS	SUKHARANJAN DAS	General	Male	Hindu	1795/376	475929850202	
541	8	2 No. Kapashdanga Shibtala North & South	SUDHIR CHAKRABORTY	KHAGENDRA NATH CHAKRABORTY	General	Male	Hindu	1795/376	972519605847	
542	8	2 No. Kapashdanga Shibtala North & South	KHUKURANI PAUL	RADHESHYAM PAUL	General	Female	Hindu	1891/1330/N	718113842869	
543	8	2 No. Kapashdanga Shibtala North & South	NIRMAL MAJUMDAR	NIMAI CHANDRA MAJUMDAR	General	Male	Hindu	1814/169	226557744387	
544	8	2 No. Kapashdanga Shibtala North & South	PRODIP KUMAR DAS	SUKHARANJAN DAS	General	Male	Hindu	738/N	827546595300	
545	8	2 No. Kapashdanga Shibtala North & South	BANKIM CHANDRA DAS	LALIT MOHAN DAS	General	Male	Hindu	1161/110/2	646681359204	
546	8	2 NO. Kapashdanga Private Colony	BIBHUTI HORE	MANORANJAN HORE	General	Male	Hindu	1831/500	495066967327	











Sl. No.	Ward No.	Slum / Non - Slum	Beneficiary Name	Father's / Husband's Name	Caste Category ST/SC/OBC/ GN	Gender	Religions	Holding No.	Aadhaar No./ Voter Card No.	Photo
547	8	2 NO. Kapsadanga Private Colony	NIMAI ROY	PANCHANAN ROY	General	Male	Hindu	589/512	997907607626	
548	8	2 NO. Kapsadanga Private Colony	ARATI DAS	NIRANJAN DAS	General	Female	Hindu	711/1248/1030	262888524904	
549	8	2 NO. Kapsadanga Private Colony	NIRANJAN DAS	LALMOHANDAS	General	Male	Hindu	38/348/324	790572363183	
550	8	2 NO. Kapsadanga Private Colony	SANKAR DEY	MONMOHAN DEY	General	Male	Hindu	533/285	248475744708	
551	8	2 NO. Kapsadanga Private Colony	TARAK SARKAR	CHITTA SARKAR	General	Male	Hindu	788/1100/44/50	533717806814	
552	8	2 NO. Kapsadanga Private Colony	KANCHAN DAS	HAJARI LAL DAS	General	Female	Hindu	1994/1463	591304514927	
553	8	2 NO. Kapsadanga Private Colony	ARATI SARKAR	SURESH CHANDRA SARKAR	General	Female	Hindu	1278/1030	903348875189	
554	8	2 NO. Kapsadanga Private Colony	JHANTU DUTTA	KANTA LAL DUTTA	General	Female	Hindu	1325/N	308749180022	
555	8	2 NO. Kapsadanga Private Colony	MAYA MAL	TILAK MAL	General	Female	Hindu	1673/1251	982246272131	
556	8	2 NO. Kapsadanga Private Colony	CITTARANJAN DAS	INDRAMOHAN DAS	General	Female	Hindu	309/286	943492260105	











Sl. No.	Ward No.	Slum / Non - Slum	Beneficiary Name	Father's / Husband's Name	Caste Category ST/SC/OBC/ GN	Gender	Religions	Holding No.	Aadhaar No./ Voter Card No.	Photo
557	8	2 NO. Kapasdanga Private Colony	SUSHIL KIRTANIA	RAMAKANTA KIRTANIA	General	Male	Hindu	1013/44/17	831360850357	
558	8	2 NO. Kapasdanga Private Colony	SISIR ROY	GOPAL GOBINDA ROY	General	Male	Hindu	8/5/1	441323063554	
559	8	2 NO. Kapasdanga Private Colony	SHANKAR MANDAL	PANCHUGOPAL MANDAL	General	Male	Hindu	1123/15	853395621999	
560	8	2 NO. Kapasdanga Private Colony	UJJWAL SARKAR	GOBINDA SARKAR	General	Male	Hindu	1876/1302/12 51	546142560260	
561	8	2 NO. Kapasdanga Private Colony	TARAK NATH DAS	DRUPAD CHANDRA DAS	General	Male	Hindu	731/677/163	846176590836	
562	8	2 NO. Kapasdanga Private Colony	MADHUSREE DAS	ANANTA SWARNAKIAR	General	Female	Hindu	1861/432	278725964340	
563	8	2 NO. Kapasdanga Private Colony	ASHIS DAS	NIRMAL CHANDRA DAS	General	Male	Hindu	1098/N	396942887453	
564	8	2 NO. Kapasdanga Private Colony	ASHUTOSH DAS	DIAPADA DAS	General	Male	Hindu	815/71	564647683094	
565	8	2 NO. Kapasdanga Private Colony	NARAYAN DAS	JYOTISHCHANDRA DAS	General	Male	Hindu	770/148	471207165503	
566	8	2 NO. Kapasdanga Private Colony	NILIMA MAL	PHELU MAL	General	Female	Muslim	1929/20	666042887543	

Sl. No.	Ward No.	Slum / Non - Slum	Beneficiary Name	Father's / Husband's Name	Caste Category ST/SC/OBC/ GN	Gender	Religions	Holding No.	Aadhaar No./ Voter Card No.	Photo
567	8	2 NO. Kapasdanga Private Colony	MUNNI BIBI	TALEBAR ALI	OBC	Female	Muslim	672/7/5	548062200434	
568	8	2 NO. Kapasdanga Private Colony	PUSHPA GOLDAR	AKHIL BAIDYA	General	Female	Hindu	544/612	259011911660	
569	8	2 NO. Kapasdanga Private Colony	REKHA RAY	RAM DAYAL RAY	General	Female	Hindu	1257/361/1	469125289342	
570	8	2 No. Kapasdanga Satin Sen Pally	SONA CHARAN BERA	SHAMBHU CHARAN BERA	General	Male	Hindu	804/96	511568873847	
571	8	2 No. Kapasdanga Satin Sen Pally	KSHENTA RANI HALDER	NEPAL MONDAL	General	Female	Hindu	1663/17	979572751190	
572	8	2 No. Kapasdanga Satin Sen Pally	BIPUL CHANDRA MONDAL	SURENDRA NATH MONDAL	General	Male	Hindu	1314/1435/	719954222077	
573	8	2 No. Kapasdanga Satin Sen Pally	BELA RANI DAS	JITENDRA NATH DAS	General	Female	Hindu	326/871/N	409324756628	
574	8	2 No. Kapasdanga Satin Sen Pally	RANAUT DUTTA	RADHESHYAM DUTTA	General	Male	Hindu	1961/17	584539423130	
575	8	2 No. Kapasdanga Satin Sen Pally	PRABHASINI HALDER	GANGA CHARAN HALDER	General	Female	Hindu	1351/N	532142606595	
576	8	2 No. Kapasdanga Shibtala North & South	BIRENDRA NATH SAH	MANINDRA CHANDRA SAHA	General	Male	Hindu	167/1	980013421302	











Sl. No.	Ward No.	Slum / Non - Slum	Beneficiary Name	Father's / Husband's Name	Caste Category ST/SC/OBC/ GN	Gender	Religions	Holding No.	Aadhaar No./ Voter Card No.	Photo
577	8	2 No. Kapasdanga Shibatala North & South	RAMDAS KUNJU	JITENDRA NATH KUNDU	General	Male	Hindu	118/1	262681240898	
578	8	2 No. Kapasdanga Shibatala North & South	ARATI BANI	RANGESWAR PAL	General	Female	Hindu	130/110	237185501508	
579	8	2 No. Kapasdanga Shibatala North & South	KALICHARAN BAG	RASAMAY BAG	General	Male	Hindu	N/128	992871974876	
580	8	2 No. Kapasdanga Shibatala	SANJAY DAS	GOKUL CH. DAS	General	Male	Hindu	1497/N	403593169420	
581	8	2 No. Kapasdanga Shibatala North & South	AMAL KRISHNA PAUL	RATIKANTA PAUL	General	Male	Hindu	176/154	309648581951	
582	8	2 No. Kapasdanga New G.S.	GOPAL MAJUMDAR	DWIJENDRA MAJMDAR	General	Male	Hindu	1916/N	937094329958	
583	8	2 No. Kapasdanga Line Dhar	ARUN KR. MANTRANI	MATILAL MANTRANI	General	Male	Hindu	477/445	370142646529	
584	8	2 No. Kapasdanga Line Dhar	SANKAR DEY SARKAR	SANTI RANJAN DEY SARKAR	General	Male	Hindu	2062/245	307341734750	
585	8	2 No. Kapasdanga Line Dhar	KAJAL SARKAR	SUNIL SARKAR	General	Female	Hindu	507/475	492122669238	
586	8	2 NO. Kapasdanga Private Colony	RAMKRISHNA CHOWDHURY	BISHESWAR CHOWDHURY	General	Male	Hindu	219/196	999173271006	











Sl. No.	Ward No.	Slum / Non - Slum	Beneficiary Name	Father's / Husband's Name	Caste Category ST/SC/OBC/ GN	Gender	Religions	Holding No.	Aadhaar No./ Voter Card No.	Photo
587	8	2 NO. Kapasdanga Private Colony	SABITA ANKUR	BIMAL MITRA	General	Female	Hindu	34/25	926722245669	
588	8	2 NO. Kapasdanga Private Colony	RAJLAKSHMI DAS	KARTTIK DAS	General	Female	Hindu	1442/1251	290294733483	
589	8	2 NO. Kapasdanga Private Colony	GOUTAM PAL	GOPAL CHANDRA PAL	General	Male	Hindu	2097/504	579248076199	
590	8	2 NO. Kapasdanga Private Colony	SAMIR BOSU	NITYANANDA BOSU	General	Male	Hindu	1029/44/33	661851918596	
591	8	2 NO. Kapasdanga Private Colony	BIMALA DAS	KARTIK DAS	General	Female	Hindu	106/1307/125	836970227012	
592	8	2 NO. Kapasdanga Private Colony	RAMPERSAD RAJBANSHI	MILAN RAJBANSHI	General	Male	Hindu	1388/N	806056560164	
593	8	2 NO. Kapasdanga Private Colony	DIPAK KARMAKAR	MAKHAN LAL KARMAKAR	General	Male	Hindu	1490/N	579990812918	
594	8	2 No. Kapasdanga New G.s.	BISWAJIT DAS	JAMINI KANTA DAS	General	Male	Hindu	845/1153/N	810072484717	
595	8	2 No. Kapasdanga New G.s.	BAPI DAS	JAMINI DAS	General	Male	Hindu	1153/1	262642756902	
596	8	2 No. Kapasdanga Line Dhar	NILIMA SARKAR	BIJOYKRISHNA PAL	General	Female	Hindu	1644/241	806581054916	











Sl. No.	Ward No.	Slum / Non - Slum	Beneficiary Name	Father's / Husband's Name	Caste Category ST/SC/OBC/ GN	Gender	Religions	Holding No.	Aadhaar No./ Voter Card No.	Photo
597	8	2 No. Kapsadanga New G.s.	KUMAR BISWAS	NAKUL CHANDRA BISWAS	General	Male	Hindu	1245/N	835039539673	
598	8	2 No. Kapsadanga Line Dhar	KARUNA DAS	TARAK DAS	General	Female	Hindu	869/486/454	835352864543	
599	8	2 No. Kapsadanga Line Dhar	DIPAK KAR	MADAN KAR	General	Male	Hindu	1735/239	280956816200	
600	8	2 NO. Kapsadanga Private Colony	ARCHANA SINHA	DILIP KUMAR SINHA	General	Female	Hindu	12/6/1	664202768588	
601	8	2 No. Kapsadanga Shibtala North & South	NITYAGOPAL GUPTA	SHACHINDRA GUPTA	General	Male	Hindu	693/661	205373809145	
602	8	2 No. Kapsadanga New G.s.	MITA BISWAS	AYNA MATI BAIRAGI	General	Female	Hindu	849/N	960620973731	
603	8	2 No. Kapsadanga New G.s.	LALITA DAS	MAKHAN CHANDRA SIL	General	Female	Hindu	570/N	878457306207	
604	8	2 No. Kapsadanga Shibtala North & South	SHIPRA CHAKRABORTY	HARIPADA GANGULY	General	Female	Hindu	154/133	688604088748	
605	8	2 No. Kapsadanga Line Dhar	SHIKHA DAS	GIRINDRA CHANDRA PODDER	General	Female	Hindu	1182/N	444581335805	
606	8	2 No. Kapsadanga Shibtala North & South	ANNA ADHIKARY	MARAN KRISHNA SAHA	General	Female	Hindu	1037/167/2	519821090675	

Sl. No.	Ward No.	Slum / Non - Slum	Beneficiary Name	Father's / Husband's Name	Caste Category ST/SC/OBC/ GN	Gender	Religions	Holding No.	Aadhaar No./ Voter Card No.	Photo
607	8	2 No. Kapasdanga Shibhala North & South	SUBRATA DEBNATH	LAL MOHAN DEBNATH	General	Male	Hindu	1835/609	513124765876	
608	8	2 No. Kapasdanga New G.S.	SADHANA RANI SEN	BIMALA CHARAN DAS	General	Female	Hindu	688/N	205219785314	
609	8	2 No. Kapasdanga New G.S.	BANI GHOSHAL	BASUDEB MUKHERJEE	General	Female	Hindu	1935/NEW	246414433894	
610	8	2 No. Kapasdanga New G.S.	DILIP KARMAKAR	SURENDRA NATH KARMAKAR	General	Male	Hindu	732/N	969557192384	
611	8	2 No. Kapasdanga New G.S.	TARAK NATH KARMAKAR	HABU KARMAKAR	General	Male	Hindu	1031/582	633283499989	
612	8	2 No. Kapasdanga Line Dhar	PRANATOSH DUTTA BANI	MANAMOHAN DUTTA BANI	General	Male	Hindu	370/344	885459283589	
613	8	2 No. Kapasdanga Line Dhar	NANTU KUMAR DAS	RAJENDRA NATH DAS	General	Male	Hindu	336/312	602886889438	
614	8	2 No. Kapasdanga Line Dhar	ADHIR CHAKRABORTY	RADHAKRISHNA CHAKRABORTY	General	Male	Hindu	1949/164/142	507592598246	
615	8	2 No. Kapasdanga Line Dhar	NIKUNJA SIKDAR	BAIDYANATH SIKDAR	General	Male	Hindu	1704/372	684294213828	
616	8	2 No. Kapasdanga Line Dhar	GOPAL CHANDRA SAHA	SACHINDRA MOHAN SAHA	General	Male	Hindu	124/104/	343165400483	












Chairperson
H. C. Municipality

Sl. No.	Ward No.	Slum / Non - Slum	Beneficiary Name	Father's / Husband's Name	Caste Category ST/SC/OBC/ GN	Gender	Religions	Holding No.	Aadhaar No./ Voter Card No.	Photo
617	8	2 No. Kapsadanga Line Dhar	PARIMAL SAHA	SACHINDRA MOHAN SAHA	General	Male	Hindu	124/104	952691366873	
618	8	2 No. Kapsadanga Line Dhar	BHOLANATH KOLEY	PANCHANAN KOLEY	General	Male	Hindu	1841/3	436886506952	
619	8	2 No. Kapsadanga Shibjala North & South	ARCHANA KUNDU	KSHIROD KUNDU	General	Female	Hindu	1913/NEW	280013546628	
620	8	Puratan Kapsadanga Dighir Dhar	SAJAL DAS	BALARAM DAS	General	Male	Hindu	1770/N	422373828315	
621	8	Puratan Kapsadanga Dighir Dhar	ANJANA BOSE	KSHITISH PAL	General	Female	Hindu	687/N	868942972990	
622	8	Puratan Kapsadanga Dighir Dhar	SANJOY DEBNATH	JANAKI DEBNATH	General	Male	Hindu	70/47	618197956284	
623	8	2 No. Kapsadanga Line Dhar	SWAPAN KAR	MADAN KAR	General	Male	Hindu	1734/239	350498305104	
624	8	2 No. Kapsadanga Line Dhar	MANJU SARKAR	MADAN KAR	General	Female	Hindu	1083/1185/N	605402173890	
625	8	2 No. Kapsadanga Line Dhar	KARTIK CHANDRA SAHA	RAMESH CHANDRA SAHA	General	Male	Hindu	1911/303	954451280196	
626	8	2 No. Kapsadanga Line Dhar	KARTIK KUNDU	NIMAI KUNDU	General	Male	Hindu	1684/897/N	920117774040	











Sl. No.	Ward No.	Slum / Non - Slum	Beneficiary Name	Father's / Husband's Name	Caste Category ST/SC/OBC/ GN	Gender	Religions	Holding No.	Aadhaar No./ Voter Card No.	Photo
627	8	2 No. Kapasdanga Line Dhar	JAMUNA PAUL	NIRMAL KANTI SEN	General	Male	Hindu	1538/NEW	992443461530	
628	8	2 No. Kapasdanga Line Dhar	AMIT MAJUMDER	PARESH CHANDRA MAJUMDER	General	Male	Hindu	484/452	271281611408	
629	8	2 No. Kapasdanga Line Dhar	SUNIL KHAN	PURNA CHANDRA KHAN	General	Male	Muslim	193/171	269915249511	
630	8	2 No. Kapasdanga Line Dhar	DHIRAJ ROY	NALINI ROY	General	Male	Hindu	185/163	466442099579	
631	8	2 No. Kapasdanga New G.s.	SARASWATI SAHA	KRIPASINDHU NATH	General	Female	Hindu	106/105	329305563808	
632	8	2 No. Kapasdanga Shibtala North & South	SUNIL KUMAR GHOSH	KALACHAND GHOSH	General	Male	Hindu	1246/272	441111977689	
633	8	2 No. Kapasdanga Shibtala North & South	SANTOSH DEBNATH	HARIPADA DEBNATH	General	Male	Hindu	1073/206/184	740558204155	
634	8	2 No. Kapasdanga Shibtala North & South	MATILAL DAS	JATINDRA NAT DAS	General	Male	Hindu	1993/NEW	541875190507	
635	8	2 No. Kapasdanga Satin Sen Pally	ARABINDA HALDER	CHITTA HALDER	General	Male	Hindu	1621/17	940683646648	
636	8	Puratan Kapasdanga Dighir Dhar	SUJIT DEY	LALIT MOHAN DEY	General	Male	Hindu	859/239	994615390499	











Sl. No.	Ward No.	Slum / Non - Slum	Beneficiary Name	Father's / Husband's Name	Caste Category ST/SC/OBC/ GN	Gender	Religions	Holding No.	Aadhaar No./ Voter Card No.	Photo
637	8	2 No. Kapsadanga Shibatala North & South	SUNIL BISWAS	UPENDRA BISWAS	General	Male	Hindu	452/359	963749575242	
638	8	2 No. Kapsadanga Shibatala North & South	BASUDEV ROY	ASHWINI KUMAR ROY	General	Male	Hindu	672/640	815725694086	
639	8	2 No. Kapsadanga Shibatala North & South	AJIT BISWAS	NAKUL BISWAS	General	Male	Hindu	1183/N	281482867784	
640	8	2 No. Kapsadanga Shibatala North & South	ANJALI MANDAL	CHITTA MANDAL	General	Male	Hindu	361/1163/N	462808871468	
641	8	Puratan Kapsadanga Dighir Dhar	SUDIPTA ROY	SUBAL CHANDRA ROY	General	Female	Hindu	828/N	573617259940	
642	8	Puratan Kapsadanga Dighir Dhar	SUNIL BISWAS	JUGAL BISWAS	General	Male	Hindu	719/171	930416308196	
643	8	Puratan Kapsadanga Dighir Dhar	ARATI DAS	ANIL KUMAR DAS	General	Female	Hindu	1058/183	893880816324	
644	8	Puratan Kapsadanga Dighir Dhar	GOLBADAN DAS	LOHARAM DAS	General	Male	Hindu	675/N	386563599096	
645	8	2 No. Kapsadanga Line Dhar	SUBODH CHANDRA DEY	MATILAL DEY	General	Male	Hindu	291/266	996098249505	
646	8	2 No. Kapsadanga Line Dhar	SOMNATH GHOSH	PANCHANAN GHOSH	General	Male	Hindu	1855/730	886598587368	


H. C. Municipality











Sl. No.	Ward No.	Slum / Non - Slum	Beneficiary Name	Father's / Husband's Name	Caste Category ST/SC/OBC/ GN	Gender	Religions	Holding No.	Aadhaar No./ Voter Card No.	Photo
647	8	2 No. Kapasdanga Shibtala North & South	TAPAN KARMAKAR	SUKHARANJAN KARMAKAR	General	Male	Hindu	1394/782	933378587590	
648	8	Puratan Kapasadanga Dighir Dhar	MAMATA KARMAKAR	MADHUSUDHAN GHOSH	General	Female	Hindu	71/48	941206823038	
649	8	Narkel Bagan	PRABIR DAS	SATYARANJAN DAS	General	Male	Hindu	1219/1087/71 6	801268707914	
650	8	Santipally Sonatuli	SANKAR RAKSHIT	KALIPADA RAKSHIT	General	Male	Hindu	95/9	975253810104	
651	8	Non Slum	TAPAS DEY	RAMKRISHNA DEY	General	Male	Hindu	624/592	868819560126	
652	8	2 No. Kapasdanga Shibtala	GOPAL KUNDU	KRISHNA CHANDRA KUNDU	General	Male	Hindu	156/135	995178936800	
653	8	2 No Kapasdanga Shibtala North & South	RATAN SARKAR	ANIL SARKAR	General	Male	Hindu	1840/165	529734596993	
654	8	2 No. Kapasdanga Shibtala North & South	KARTIK SIL	BISWANATH SIL	General	Male	Hindu	1913/935/NE W	494748715996	
655	8	2 No. Kapasdanga Shibtala	KANAILAL SIL	KARTIK SIL	General	Male	Hindu	168/146	910655915088	
656	8	2 NO. Kapasdanga Private Colony	DIKLI KUMAR DEY	MANINDRA DEY	General	Male	Hindu	1042/43	936165305706	

Chairman
H. C. Municipality











Sl. No.	Ward No.	Slum / Non - Slum	Beneficiary Name	Father's / Husband's Name	Caste Category ST/SC/OBC/ GN	Gender	Religions	Holding No.	Aadhaar No./ Voter Card No.	Photo
657	8	2 No. Kapasdanga New G.S	DEBKUMAR DEBNATH	KANAI LAL DEBNATH	General	Male	Hindu	1905/NEW	783475162998	
658	8	2 No. Kapasdanga New G.S	NIBHA DEY	MANOHAR SAHA	General	Female	Hindu	1203/833 /N	984113884533	
659	8	2 No. Kapasdanga New G.S	PRABHAKAR SARKAR	DHIRENDRA NATH SARKAR	General	Male	Hindu	679/647	769423661861	
660	8	2 No. Kapasdanga New G.S	BIKASH SARKAR	PROMOD SARKAR	General	Male	Hindu	1209/N	778600058649	
661	8	2 No. Kapasdanga New G.S	MADAN MOHAN PAUL	ANANTA RAM PAUL	General	Male	Hindu	1480/15	259522309130	
662	8	2 No. Kapasdanga New G.S	AJAY GHOSHAL	LATE CHITTA RANJAN GHOSHAL	General	Male	Hindu	1085/NEW	918574218412	
663	8	2 No. Kapasdanga New G.S	TAPAN SAHA	GOBINDA SAHA	General	Male	Hindu	1977/658	227182453006	
664	8	2 No. Kapasdanga New G.S	BIBANJAYA RAJBANSI	LACHAMAN RAJBANSI	General	Female	Hindu	1457/1251	597744235412	
665	8	2 No. Kapasdanga New G.S	CHITTARANJAN HALDAR	GANESH HALDAR	General	Male	Hindu	881/862/N	340544465745	
666	8	2 No. Kapasdanga New G.S	SHAKTI CHARAN KARMAKAR	TARAK KARMAKAR	General	Male	Hindu	107/80	666076177680	

Sl. No.	Ward No.	Slum / Non - Slum	Beneficiary Name	Father's / Husband's Name	Caste Category ST/SC/OBC/ GN	Gender	Religions	Holding No.	Aadhaar No./ Voter Card No.	Photo
667	8	2 No. Kapsadanga New G.S	SAMAR BISWAS	NARAYAN CH. BISWAS	General	Male	Hindu		578094778460	
668	8	2 No. Kapsadanga New G.S	ANITA KUNDU	NISHIKANTA DHAR	General	Female	Hindu	711/N	995310756996	
669	8	2 No. Kapsadanga New G.S	SUMI BISWAS	MATILALDAS	General	Female	Hindu	832/N	303684749007	
670	8	2 No. Kapsadanga New G.S	ANANDA KARMAKAR	LALIT MOHAN KARMAKAR	General	Male	Hindu	1199/N	661161713214	
671	8	2 No. Kapsadanga New G.S	MRITUNJAY BERA	SHAMBHU CHARAN BERA	General	Male	Hindu	804/96	379965452086	
672	8	2 No. Kapsadanga New G.S	ASHIM DUTTA	SUBAL DUTTA	General	Male	Hindu	1982/ 1447/N	761704869973	
673	8	2 No. Kapsadanga New G.S	SANJOY DEY	SHITAL PRASAD DEY	General	Male	Hindu	120/92	411558724351	
674	8	2 No. Kapsadanga New G.S	SURAJ HALDER	JITEN HALDER	General	Male	Hindu	822/N	688808543753	
675	8	2 NO. Kapsadanga Line Dhar	MAMATA DUTTA	NANIGOPAL DEY	General	Female	Hindu	415/730/ 692	669864687070	
676	8	2 NO. Kapsadanga Line Dhar	PARIMAL CHANDRA MAJUMDER	NEMAI CH. MAJUMDER	General	Male	Hindu	1920/163	715081104034	











Chairman
H. C. Municipality

Sl. No.	Ward No.	Slum / Non - Slum	Beneficiary Name	Father's / Husband's Name	Caste Category ST/SC/OBC/ GN	Gender	Religions	Holding No.	Aadhaar No./ Voter Card No.	Photo
677	8	2 NO. Kapasdanga Line Dhar	MANORANJAN DAS	LALMOHAN DAS	General	Male	Hindu	38/348/ 324	787963119313	
678	8	2 NO. Kapasdanga Line Dhar	MADHAB CH. DEY	JAGADISH DEY	General	Male	Hindu	1174/681/ 649	657714730934	
679	8	2 NO. Kapasdanga Line Dhar	GOPAL BANIK	PARIMAL BANIK	General	Male	Hindu	990/263	700529194497	
680	8	2 NO. Kapasdanga Line Dhar	SUKUMAR DEBNATH	KANAI LAL DEBNATH	General	Male	Hindu	1041/40/ 1/KG	424652500086	
681	8	2 NO. Kapasdanga Line Dhar	SUBAL KUNDU	MANORANJAN KUNDU	General	Male	Hindu	2017/157	656220806546	
682	8	2 NO. Kapasdanga Line Dhar	PURANJAY PAL	KUMARESH PAL	General	Male	Hindu	1868/245	677328695478	
683	8	2 NO. Kapasdanga Line Dhar	SUVRAJIT DAS	ANIL KUMAR DAS	General	Male	Hindu	1125/608/ 576	379398366049	
684	8	2 NO. Kapasdanga Line Dhar	MANOTOSH BARUI	MANORANJAN BARUI	General	Male	Hindu	454/422	260517655468	
685	8	2 NO. Kapasdanga Line Dhar	PRADIP GHOSH	RASH MOHAN GHOSH	General	Male	Hindu	1902/603	225578544895	
686	8	2 NO. Kapasdanga Line Dhar	SUBODH DAS	MAHENDRA DAS	General	Male	Hindu	917/576	425877065036	











Chairman
H. C. Municipality

Sl. No.	Ward No.	Slum / Non - Slum	Beneficiary Name	Father's / Husband's Name	Caste Category ST/SC/OBC/ GN	Gender	Religions	Holding No.	Aadhaar No./ Voter Card No.	Photo
687	8	2 NO. Kapsadanga Line Dhar	CHINMOY DEY	GOPAL CHANDRA DEY	General	Male	Hindu	1984/ NEW	295995023251	
688	8	2 NO. Kapsadanga Line Dhar	SUKHDEB CHAKRABORTY	RADHA GOBINDA CHAKRABORTY	General	Male	Hindu	1815/ NEW	786623234559	
689	8	2 NO. Kapsadanga Line Dhar	TIMIR BARAN DEY	BINAY BHUSHAN DEY	General	Male	Hindu	1803/16 /13	824120342797	
690	9	Maheshatala Beltala	BEBI SK	SK. PANCHU G	OBC	Female	Muslim	57/55	247308633847	
691	9	Mogal Pura	MD. GANI	MD. MEHBUB	OBC	Male	Muslim	358/32	747619747079	
692	11	Non Slum	SUBODH DAS	MANMATHA DAS	General	Male	Hindu	38/32/37	458334468480	
693	11	Non Slum	DEBOBRATA KAR	SUSHIL RANJAN KAR	General	Male	Hindu	533/77	392728756917	
694	11	Non Slum	SARASWATI DAS	DULAL DAS	General	Female	Hindu	2016/2017	262387486747	
695	11	Non Slum	GOPAL PATRA	SASHADHAR PATRA	General	Female	Hindu	252/215/7	226325349203	
696	11	Non Slum	TARAK ROY	BATA KRISHNA ROY	General	Male	Hindu	39/36	611321415326	











Chairman
H. C. Municipality











Sl. No.	Ward No.	Slum / Non - Slum	Beneficiary Name	Father's / Husband's Name	Caste Category ST/SC/OBC/ GN	Gender	Religions	Holding No.	Aadhaar No./ Voter Card No.	Photo
697	11	Non Slum	SUBHAS CHANDRA MALLICK	PRABHASCHANDRA MALLIK	General	Male	Hindu	515/342	602609918913	
698	11	Non Slum	KARTIK MAL	BIPAD MAL	General	Male	Hindu	220/1	669966262805	
699	11	Jagudas Para	NANTU SANTRA	BISWANATH SANTRA	General	Male	Hindu	372/299	419087330756	
700	11	Non Slum	KASHINATH DEY	PARITOSH DEY	General	Male	Hindu	280/55	707013051688	
701	11	Non Slum	RATAN KUMAR DEY	PARITOSH DEY	General	Male	Hindu	282/55	490754360603	
702	11	Non Slum	BUDDHADEB DEY	PARITOSH DEY	General	Male	Hindu	281/55	536691597705	
703	11	Non Slum	BIJAY KUMAR DEY	PARITOSH DEY	General	Male	Hindu	279/55	569654711746	
704	11	Non Slum	ASOKE KUMAR PANDA	JAGANNATH PANDA	General	Male	Hindu	384/237	547202258973	
705	11	Pipulpati Bag Bastee	SUDHIR BAG	BHOLANATH BAG	General	Male	Hindu	115/191/100	211708947440	

Chairman
M. C. Municipality











Sl. No.	Ward No.	Slum / Non - Slum	Beneficiary Name	Father's / Husband's Name	Caste Category ST/SC/OBC/ GN	Gender	Religions	Holding No.	Aadhaar No./ Voter Card No.	Photo
706	12	Payne Bustee	NANKI DAS	PARAMESHWAR DAS	General	Male	Hindu	348/26/26	238900735610	
707	12	Payne Bustee	RAJKUMAR SINGH	BADAL SINGH	General	Male	Hindu	340/101	809338238754	
708	12	Payne Bustee	ABANI MOHAN ROY	GOPI MOHAN ROY	General	Male	Hindu	81/56/52/45/1	925928757489	
709	13	Barabagan Pratappur	GANGA DAS	SATTANARAYAN DAS	General	Male	Hindu	266/1	456712080641	
710	13	Barabagan Pratappur	CHHANDA ROY	JIBAN KRISHNA DAS	General	Female	Hindu	601/186	493637151985	
711	13	Barabagan Pratappur	SUSHANTA KUMAR DAS	RENU PADA DAS	General	Male	Hindu	498/123	888892027837	
712	13	Barabagan Pratappur	NABAKUMAR DAS	NITYA DAS	General	Male	Hindu	636/383	555660352022	
713	13	Barabagan Pratappur	ARATI DAS	MANIRAM DUTTA	General	Female	Hindu	60/41	611841389099	
714	13	Barabagan Pratappur	PRASHANTA DAS	MADHUSUDAN DAS	General	Male	Hindu	58/49/46	891543840179	
715	13	Barabagan Pratappur	SUSHANTA DAS	LAKSHMI DAS	General	Male	Hindu	497/75	566365475849	

Chairman
H. C. Municipality











Sl. No.	Ward No.	Slum / Non - Slum	Beneficiary Name	Father's / Husband's Name	Caste Category ST/SC/OBC/ GN	Gender	Religions	Holding No.	Aadhaar No./ Voter Card No.	Photo
716	13	Babugang Ghosher Bagan	NARENDRA NATH DAS	KALI CHARAN DAS	General	Male	Hindu	549/135	540257060869	
717	13	Babugang Ghosher Bagan	SK. AKBAR ALI	SK ASAR ALI	OBC	Male	Muslim	230/206/193	248987713964	
718	13	Babugang Ghosher Bagan	SK IMAN HOSSAIN	SK SULEMAN	OBC	Male	Muslim	228/1	282136245551	
719	13	Babugang Ghosher Bagan	SOBAR ALI DAPHADAR	GOLAM RAHAMAN DAPHADAR	OBC	Male	Muslim	597/441	765192225402	
720	13	Babugang Ghosher Bagan	SK. SAFIUR RAHAMAN	FAJALUR RAHAMAN	OBC	Male	Muslim	220/1	706091751676	
721	13	Babugang Ghosher Bagan	KAUSHALYA CHOWDHURY	BALESWAR SAHANI	General	Male	Hindu	101/100	347718891202	
722	13	Bairagi Bustee	AYASA SULTANA	GOLAM RAHAMAN DAPHADAR	OBC	Female	Muslim	328/290/268	373399549678	
723	13	Bairagi Bustee	BISWANATH MONDAL	MATAR MONDAL	General	Male	Hindu	57/55/53	452070848477	
724	13	Bairagi Bustee	ALAYYA SULTANA	GOLAM RAHAMAN DAPHADAR	OBC	Female	Muslim	881/225	524184228840	
725	13	Barabagan Pratapur	SRIKANTA MONDAL	UMAPADA MONDAL	General	Male	Hindu	550/45	993037519057	










Sl. No.	Ward No.	Slum / Non - Slum	Beneficiary Name	Father's / Husband's Name	Caste Category	Gender	Religions	Holding No.	Aadhaar No./ Voter Card No.	Photo
					ST/SC/OBC/ GN					
726	13	Barabagan Pratappur	SIRUHOSEN SEKH	SULEMAN SEKH	OBC	Male	Muslim	228/2	524248636395	
727	13	Batuk Das	SANTI MONDAL	KARTICK CHANDRA MONDAL	General	Female	Hindu	108/92/75	797961817762	
728	13	Barabagan Pratappur	NITYA KUMAR DAS	SANKAR DAS	General	Male	Hindu	383/384/265	848500655481	
729	13	Barabagan Pratappur	SAMIR MAL	NEPAL MAL	General	Male	Hindu	649/186	422500810414	
730	13	Barabagan Pratappur	PARUL DAS	MADAN RAJAK	General	Female	Hindu	449/N	568149774989	
731	13	Barabagan Pratappur	GOUTAM ADHIKARI	MUKTI ADHIKARI	General	Male	Hindu	606/186	786273408983	
732	13	Barabagan Pratappur	DILIP MONDAL	UMAPADA MONDAL	General	Male	Hindu	45/39/38	997049317321	
733	13	Barabagan Pratappur	DILIP SEN	SATYA NARAYAN SEN	General	Male	Hindu	269/233/211/3	515369965961	
734	13	Barabagan Pratappur	SHANTI PRASAD DAS	SIDDHESHWAR DAS	General	Male	Hindu	59/50/47	629701434083	
735	13	Barabagan Pratappur	PRODIP SEN	ASHALATA SEN	General	Male	Hindu	269/233/211/3	610489820115	

Chairman
H. C. Municipality

Sl. No.	Ward No.	Slum / Non - Slum	Beneficiary Name	Father's / Husband's Name	Caste Category ST/SC/OBC/ GN	Gender	Religions	Holding No.	Aadhaar No./ Voter Card No.	Photo
736	13	Barabagan Pratappur	SALENDRA NATH ADDYA	MRITYUNJAY ADDYA	General	Male	Hindu	116/73/63	415050574302	
737	13	Barabagan Pratappur	SMRITI BAG	PRASUPATI DAS	General	Female	Hindu	90/78/72	571140213789	
738	13	Barabagan Pratappur	MANGAL DAS	RUMAPADA DAS	General	Male	Hindu	268/232/4	634462912117	
739	13	Barabagan Pratappur	ARUN KUMAR ROY	BINOY GOBINDA ROY	General	Male	Hindu	292/255/202	682500818402	
740	13	Babugang Ghosher Bagan	SEKH CHANCHAL ALI	SK RAJAT ALI	OBC	Male	Muslim	380/A/347	842017725154	
741	13	Barabagan Pratappur	BARUN KUMAR DAS	SHANKAR DAS	General	Male	Hindu	263/232	663908773851	
742	14	Ramkrishna Bye Lane	SUKUMAR MAL	AKSHAY MAL	General	Male	Hindu	400/53	897876022853	
743	14	Ramkrishna Bye Lane	SHANTI DAS	MANGAL DAS	General	Male	Hindu	131/1/1	938675663491	
744	14	Ramkrishna Bye Lane	JOGINDRA NATH DAS	SHIBU DAS	General	Male	Hindu	384/63	662625156574	
745	14	Ramkrishna Bye Lane	TARAK MAJUMDAR	ATULCHANDRA MAJUMDAR	General	Male	Hindu	125/49/41	746264187002	











Chairman
H. C. Municipality

Sl. No.	Ward No.	Slum / Non - Slum	Beneficiary Name	Father's / Husband's Name	Caste Category ST/SC/OBC/ GN	Gender	Religions	Holding No.	Aadhaar No./ Voter Card No.	Photo
746	14	Ramkrishna Bye Lane	BULU DAS	JAYDEB DAS	General	Female	Hindu	365/45/8	490312156867	
747	14	Ramkrishna Bye Lane	BHARATI DAS	KALACHAND DAS	General	Female	Hindu	186/157	468120878164	
748	14	Ramkrishna Bye Lane	GANESH DAS	KANAI DAS	General	Male	Hindu	53/5+367/45	967861894420	
749	14	Ramkrishna Bye Lane	MANGAL DAS	NAREN DAS	General	Male	Hindu	389/59	877444471456	
750	14	Ramkrishna Bye Lane	TIRTHA NATH PANDEY	RAMAYAN PANDEY	General	Male	Hindu	392/115	713292659566	
751	14	Ramkrishna Bye Lane	TULU DAS	SUSIL DAS	General	Female	Hindu	398/53	833341582330	
752	14	Ramkrishna Bye Lane	GAUTAM GHOSH	DULAL GHOSH	General	Male	Hindu	63/386/63	376826502072	
753	14	Ramkrishna Bye Lane	LAKSHAN SINGH	SARAJU SINGH	General	Male	Hindu	492/131	703227780421	
754	14	Ramkrishna Bye Lane	ASIT MAL	GOPAL MAL	General	Male	Hindu	71/1	938306896957	
755	14	KadamTala(Pipulpat)	SHIBNATH KARMAKAR	PARESH CHANDRA KARMAKAR	General	Male	Hindu	156/131	436706816732	











Sl. No.	Ward No.	Slum / Non - Slum	Beneficiary Name	Father's / Husband's Name	Caste Category	Gender	Religions	Holding No.	Aadhaar No./ Voter Card No.	Photo
					ST/SC/OBC/GN					
756	14	Kadamtala(Pipulpati)	GANGA BALA PATRA	NARAYAN CHANDRA SANTRA	General	Female	Hindu	308/249	612250198702	
757	14	Kadamtala(Pipulpati)	SHIBANI MONDAL	MRITYUNJAY MONDAL	General	Female	Hindu	305/246	379154695549	
758	14	Kadamtala(Pipulpati)	RAMKRISHNA KUNDU	SUBAL CHANDRA KUNDU	General	Male	Hindu	530/355	659057434792	
759	14	Malir Bagan(Sujan Bagan)	KNPASNANKAR MALIK	SHYAMA PADA MALIK	General	Male	Hindu	82/1	832767735845	
760	14	Malir Bagan(Sujan Bagan)	UDAYSHANKAR MALIK	SHYAMAPADA MALIK	General	Male	Hindu	82/66/1	319093563009	
761	14	Malir Bagan(Sujan Bagan)	GADAI MAL	MANGAL MAL	General	Male	Hindu	45/7	337276281161	
762	14	M.K.Hat	BUJAY SINGH	SURYA SINGH	General	Male	Hindu	33/30	412714379058	
763	14	M.K.Hat	SHIKHA PANDEY	MADHUSUDAN BANIK	General	Female	Hindu	196/1	326817057211	
764	14	Ramkrishna Bye Lane	CHUNU MAL	GANESH MAL	General	Female	Hindu	462/53	607231919698	











9/12/22











Chairman
H.C. Municipality

Sl. No.	Ward No.	Slum / Non - Slum	Beneficiary Name	Father's / Husband's Name	Caste Category	Gender	Religions	Holding No.	Aadhaar No./ Voter Card No.	Photo
					ST/SC/OBC/ GN					
765	15	M.K. Hat Bustee	BASANTI ADHIKARI	MODAN MOHAN ADHIKARI	General	Female	Hindu	274/254/216	645119522618	
766	15	M.K. Hat Bustee	ASIM KUNDU	JATIN KUNDU	General	Male	Hindu	78/64/152	620595706023	
767	15	M.K. Hat Bustee	ANJALI GHOSH	AKSHAY KUMAR GHOSH	General	Female	Hindu	97/1	700739252741	
768	15	Non Slum	SISIR KUMAR SEAL	SATISH CHANDRA SEAL	General	Male	Hindu	761/201	445101692288	
769	15	Non Slum	SIB SANKAR SIL	SATISH CHANDRA SIL	General	Male	Hindu	759/201	605350727525	
770	15	Non Slum	SHAMBHU BASU	SUDHIR BASU	General	Male	Hindu	703/300/164	282550784758	
771	15	Non Slum	MITA BHATTACHARJEE	HIRAN BIAHRI DUTTA	General	Female	Hindu	666/146/69	366784858749	
772	15	Non Slum	MIHIR SIL	SATISH CHANDRA SIL	General	Male	Hindu	201/117	505427939354	
773	15	Non Slum	KALPANA DEY	SHARAT CHANDRA MRIDHA	General	Female	Hindu	730/321	853742863278	
774	15	M.K. Hat Bustee	HARIPADA SARDAR	BANESWAR SARDAR	General	Male	Hindu	89/44	434233898930	












 H.C. Municipality











Sl. No.	Ward No.	Slum / Non - Slum	Beneficiary Name	Father's / Husband's Name	Caste	Gender	Religions	Holding No.	Aadhaar No./ Voter Card No.	Photo
					Category ST/SC/OBC/ GN					
775	15	M.K. Hat Bustee	LATIKA DAS	MAHENDRA DAS	General	Female	Hindu	37/94/156	249728074671	
776	15	M.K. Hat Bustee	LATOO CHAKRABORTY	MATILAL CHAKRABORTY	General	Male	Hindu	582/255	712423127208	
777	15	M.K. Hat Bustee	LAKSHMI KUNDU	BIMAL KRISHNA PAL CHOWDHURY	General	Female	Hindu	97/NEW	201630650345	
778	15	M.K. Hat Bustee	SHIBSANKAR DAS	SUBODH DAS	General	Male	Hindu	228/107	451710202776	
779	15	M.K. Hat Bustee	PULIN KUNAR DAS	HARICHANDRA DAS	General	Male	Hindu	69/116/92	894033663314	
780	15	M.K. Hat Bustee	MADAN MOHAN DUTTA	KRISHNA CHANDRA DUTTA	General	Male	Hindu	24/23	209311675416	
781	15	M.K. Hat Bustee	TARAK RAY	SUSHIL RAY	General	Male	Hindu	56/N	489958596928	
782	15	M.K. Hat Bustee	SHIBU DAS	JITEN DAS	General	Male	Hindu	270/194	493586306168	
783	15	M.K. Hat Bustee	RAJLAKSHI KUNDU	SHYAMLAL KUNDU	General	Female	Hindu	64/152/123/1	366164409819	
784	15	Goyaltuli Bustee	BIMALA KARMOKAR	SATISH KARMOKAR	General	Female	Hindu	19/198/161	365727427056	

Sl. No.	Ward No.	Slum / Non - Slum	Beneficiary Name	Father's / Husband's Name	Caste Category	Gender	Religions	Holding No.	Aadhaar No./ Voter Card No.	Photo
785	15	Hooghly Station Khatal Bustee	RAJIB RABIN GHOSH	RABIN GHOSH	General	Male	Hindu	187/18	738150884895	
786	15	M.K. Hat Bustee	BISWAJIT KUNDU	RAMA NATH KUNDU	General	Male	Hindu	618/115	233268475456	
787	15	M.K. Hat Bustee	MANIK KUNDU	GIRISH KUNDU	General	Male	Hindu	35/1	488460361449	
788	15	Goyaltuli Bustee	SADHAN CHANDRA DEY	JOGENDRACHANDRA DEY	General	Male	Hindu	416/154/66	491432858953	
789	15	Goyaltuli Bustee	KANAN BHATTACHARYA	KHETRA MOHAN ACHARYA	General	Female	Hindu	351/350/65	571375677155	
790	15	Goyaltuli Bustee	JYOTISH CH. TALUKDAR	KSHITISH TALUKDAR	General	Male	Hindu	176/287/238	836134191834	
791	15	Goyaltuli Bustee	BISWANATH RAY	SUSHIL KUMAR RAY	General	Male	Hindu	2/1/A	819553265513	
792	15	Goyaltuli Bustee	DAYARAM SHAW	MATTI SHAW	General	Male	Hindu	134/25/24	850301000163	
793	15	Goyaltuli Bustee	ASHOK DEY	TARA KANTA DEY	General	Male	Hindu	286/237	724168940011	
794	15	Goyaltuli Bustee	RAKUMAR BELDAR	PALTURAM BELDAR	General	Male	Hindu	50/N/3/A	706539060502	

Sl. No.	Ward No.	Slum / Non - Slum	Beneficiary Name	Father's / Husband's Name	Caste Category	Gender	Religions	Holding No.	Aadhaar No./ Voter Card No.	Photo
795	15	Goyaltuli Bustee	SAMIR DAS	BANAMALI DAS	General	Male	Hindu	353/128/1	581253539730	
796	15	Baghajatin Pally	RADHESHYAM SEAL	SATISH SEAL	General	Male	Hindu	760/201	464428441223	
797	15	M.K. Hat Bustee	GOPAL DEBNATH	PHANI DEBNATH	General	Male	Hindu	22/3/121	621420144769	
798	15	Bidhan Pally	SHANKAR PAL	NIMAI PAL	General	Male	Hindu	12/N	835618576335	
799	15	Baghajatin Pally	TAPAN DEY	BHOLANATH DEY	General	Male	Hindu	445/6/N	759754904690	
800	15	Non Slum	BHULU RANJAN ROY	BIJAY CHANDRA ROY	General	Male	Hindu	608/206	309057168104	
801	15	Bishalaxmi Tala Bustee	PARBATI SHAW	GOBINDA SHAW	General	Female	Hindu	267/204/167	417588593910	
802	15	Deshbandhu Pally	KHOKAN BHATTACHERJEE	SUDHIR BHATTERJEE	General	Female	Hindu	646/295	899218261036	
803	15	Bidhan Pally	ANANTA BARMAN	NARAYAN CHANDRA BARMAN	General	Female	Hindu	62/N	322133266812	
804	23	Tatultala Markunda Goli Bustee	DEBKUMAR MALLIK	KANAI LAL MALLIK	General	Male	Hindu	189/204/185	483733824550	

Chairman
H. C. Municipality

Sl. No.	Ward No.	Slum / Non - Slum	Beneficiary Name	Father's / Husband's Name	Caste Category	Gender	Religions	Holding No.	Aadhaar No./ Voter Card No.	Photo
					ST/SC/OBC/GN					
805	23	1 No Braja Chandra Lane Bustee	ANNAPURNA SHAW	KALIYA SHOW	General	Female	Hindu	314/11	592139163981	
806	23	2 No Braja Chandra Lane Bustee	SAMBHU NATH PAUL	RADHA BALLAV PAUL	General	Male	Hindu	17/16	281290435706	
807	23	2 No Braja Chandra Lane Bustee	KALYANI ROY	BANKU BIHARI DAS	General	Female	Hindu	126/240/19	793697989606	
808	23	2 No Braja Chandra Lane Bustee	LOHARAM DAS	NITAI DAS	General	Male	Hindu	402/269	725637774274	
809	23	Tatultala Markunda Goli Bustee	SHAMPA CHAKRABORTY	AMAL CHAKRABORTY	General	Female	Hindu	119/33	915783136978	
810	23	Tatultala Markunda Goli Bustee	AJIT MODAK	JATINDRA NATH MODAK	General	Male	Hindu	93/42/42	857811495199	
811	23	Tatultala Markunda Goli Bustee	SARAT DUTTA	KARUNA CHAND DUTTA	General	Male	Hindu	112/35	377154790894	
812	23	Dutta goli Bustee	PRADIP PAL	KHAGENDRA PAL	General	Male	Hindu	182/162	845935968933	
813	23	1 No Braja Chandra Lane Bustee	MADHAB DAS	MANTU DAS	General	Male	Hindu	310/138	286358917436	
814	23	1 No Braja Chandra Lane Bustee	SHEPHALI KAIRI	JAYRAM PRAMANIK	General	Female	Hindu	133/143/140	228688535448	

Sl. No.	Ward No.	Slum / Non - Slum	Beneficiary Name	Father's / Husband's Name	Caste Category ST/SC/OBC/ GN	Gender	Religions	Holding No.	Aadhaar No./ Voter Card No.	Photo
815	23	1 No Breja Chandra Lane Bustee	MAYNA DAS	KISHORI DAS	General	Female	Hindu	264/235/N	390361700346	
816	23	Taltala Bustee	MITTAU DUTTA	BALAI CHANDRA DUTTA	General	Female	Hindu	114/35	479489066529	
817	24	Non Slum	RATAN GHOSH	PANCHKARI	General	Male	Hindu	74/73	809683693053	
818	24	Non Slum	AMAR NATH DEY	PANCHANAN DEY	General	Male	Hindu	245/214	251071464074	
819	24	Madhabatala Baral Bagan	NIMAI BAIRAGI	TARAK BAIRAGI	General	Male	Hindu	35/31/25	261713787195	
820	24	Madhabatala Baral Bagan	CHANDU BAIRAGI	TARAK DAS BAIRAGI	General	Male	Hindu	35/31/25	453713369829	
821	24	Gola Bagan Bustee	SANJIT KUMAR BAIRAGI	ANIL BAIRAGI	General	Male	Hindu	95/89	322737451149	
822	24	Brahamachari Bustee	LAKSHI ORAO	DURGA ORAO	General	Female	Hindu	46/N	325160777617	
823	24	Beltala Basti(Mal Bustee)	EKKARI DAS	ASHWINI DAS	General	Female	Hindu	480/444/N	786022581253	
824	24	Thakurgoli- Mukherjee Bagan	SHYAMAL SHIL	BIJAY SHIL	General	Male	Hindu	190/172	597729965137	

Chairman

H. C. Municipality

Page 83

Sl. No.	Ward No.	Slum / Non - Slum	Beneficiary Name	Father's / Husband's Name	Caste Category ST/SC/OBC/ GN	Gender	Religions	Holding No.	Aadhaar No./ Voter Card No.	Photo
825	24	Madhabkatala Baral Bagan	JATINDRANATH SHAW	BISWANATH SHAW	General	Male	Hindu	248/117	629024840023	
826	24	Thakurgoli- Mukherjee Bagan	MINA KHATIK	MOTILAL KHATIK	General	Male	Hindu	05/264/229/1	644170629474	
827	24	Non Slum	ANADI PARAMANIK	GOUR PARAMANIK	General	Male	Hindu	80/79	981950959929	
828	24	Non Slum	ARATI RAY	SHALENDRA MALLICK	General	Female	Hindu	242/212	955067365040	
829	24	Non Slum	SUBHIRA BARUI	RAMESH BARUI	General	Female	Hindu	242/172	758215574798	


Chairman
H. C. Municipality