

**Project Report**  
*on*  
**HOUSING FOR ALL**  
**2017-18**

**OLD MALDA MUNICIPALITY**

**Beneficiary Led Construction**

*Prepared by*

**Municipal Engineering Directorate  
Department of Municipal Affairs  
Government of West Bengal  
March, 2018**



# CONTENTS

<b>Sl</b>	<b>Particulars</b>	<b>Page</b>
<b>1</b>	<b>PREFACE</b>	<b>3</b>
<b>2</b>	<b>INTRDUCTORY NOTE BY THE CHAIRMAN</b>	<b>4</b>
<b>3</b>	<b>ANNEXURE 7C</b>	<b>5</b>
<b>4</b>	<b>EXECUTIVE SUMMERY</b>	<b>8</b>
<b>5</b>	<b>ANNEXURE 6</b>	<b>12</b>
<b>6</b>	<b>TOWN FEATURE</b>	<b>14</b>
<b>7</b>	<b>PMAY</b>	<b>22</b>
<b>8</b>	<b>LIST OF SLUM WITH PHYSICAL INFRASTRUCTURE</b>	<b>30</b>
<b>9</b>	<b>LIST OF SLUM WITH SOCIAL INFRASTRUCTURE</b>	<b>54</b>
<b>10</b>	<b>LIST OF SLUM WITH HOUSING STATUS</b>	<b>131</b>
<b>11</b>	<b>SLUM MAP</b>	<b>133</b>
<b>12</b>	<b>TOTAL LIST OF SLUMS</b>	<b>135</b>
<b>13</b>	<b>IHSDP</b>	<b>137</b>
<b>14</b>	<b>DRAWING &amp; ESTIMATE</b>	<b>138</b>
<b>A</b>	<b>DWELLING UNITS</b>	<b>146</b>
<b>B</b>	<b>CEMENT CONCRETE ROAD</b>	<b>156</b>
<b>C</b>	<b>DRAIN</b>	<b>158</b>
<b>15</b>	<b>FUND FLOW</b>	<b>162</b>
<b>16</b>	<b>IMPLEMENTATION SCHEDULE</b>	<b>163</b>
<b>17</b>	<b>SLUM AND NON SLUM WISE DETAILS OF DU AND INFRASTRUCTURE COST</b>	<b>165</b>
<b>18</b>	<b>ABBREVIATIONS</b>	<b>169</b>
<b>19</b>	<b>LIST OF BENEFICIARIES</b>	<b>170</b>

## PREFACE

**Pradhan Mantri Awas Yojana (PMAY)** aims at Providing Housing for All (HFA) by 2022, when the Nation Complete 75 years of its independence. The urban homeless persons contribute to the economy of the cities and thus the Nation as cheap labour in the informal sector; yet they live with no shelter or social security. The urban homeless service with many challenges like no access to elementary Public Services such as health, education, food, water and sanitation. Pradhan Mantri Awas Yojana (PMAY) also aims at providing a pucca house to every family with water connection, toilet facilities, 24 X 7 electricity supply and access

The Mission seeks to address the housing requirement of urban poor including slum dwellers through "In Situ" Slum Redevelopment, Affordable Housing through credit linked subsidy, and Affordable Housing in partnership and subsidy for beneficiary led individual house. Under the mission, beneficiaries can take advantage under one component only

We are hopeful that this ULB will be able to utilize the success of this Program for further Municipal developmental.

works & for upgrading the quality of civic life. It will facilitate this ULB to be self-reliant so that this town can be a potential generator of economic momentum in the desired direction.

The town has 54 Nos. of slum pockets. DPR has been prepared on 54 Nos. Slum Pockets to minimize the deficiencies in civic amenities after carrying out necessary field survey work, the Slums.

This project report has been prepared for total outlay of Rs **3238.40** lakhs and the physical schemes for this town have been identified on the basis of preliminary assessment befitting with the final and comprehensive development project plan for the entire town



## INTRODUCTORY NOTE BY THE CHAIRMAN



Sri Kartick Ghosh, Chairman, Old Malda

The Old Malda Municipality was established in the year of 1869 which is about 149 years old. At present the municipality comprised total area of 9.58 sq.km having population of 84012 as per census

We have tried to address the problems of urban poor & slums keeping the aspirations of people and development objectives and targets in mind. At some point we have been successful in realizing the dreams of the people while in others we were not. Preparation of Housing for All plan of action under PMAY opened a new challenge to us.

We believe that we are progressing in the right direction with the support of Government of West Bengal and Ministry of Housing and Urban Poverty Alleviation, Government of India we will be able to achieve the desired objectives

As the Chairman of Old Malda Municipality, I acknowledge the contribution of all the members of the Planning team of our ULB, our councillors, our staffs and the officers of SUDA. I am grateful to Sri Onkar Sing Mina (IAS), the Secretary of Municipal Affairs Department. Also I am grateful to Sri Sutanu Prasad Kar, (IAS) the Director of SUDA. As well as MED. It is needless to mention about the pain that has been taken by all the ward committee members in preparation of DPR for HFA for the year 2017-18.



**Annexure 7C**  
**(Para 14.5 of the Guidelines)**

**Format for Project under Beneficiary Led Construction Or Enhancement**

1	Name of the State:	:	West Bengal						
2	Name of the District:	:	Malda						
3	Name of the City:	:	Old Malda						
4	Project Name:	:	HFA-OLD MALDA 2017-18						
5	Project Code:	:	19801655024N0						
6	State Level Nodal Agency:	:	State Urban Development Agency (SUDA)						
7	Implementing Agency/ ULB	:	Old Malda Municipality						
8	Date of Approval by State Level Sanctioning and Monitoring Committee (SLSMC)	:							
9	No. of location covered in project: No of Slum Area Covered & No of Non Slum Area Covered	:	Name of Location	No. of beneficiaries	Whether Slum / Non-Slum	If Slum, then Slum type	If slum, whether it gets completely rehabilitated		
		:	Old Malda Municipality Area	800	Covering both Slum & Non-Slum area	Notified	No		
10	Project Cost (Rs. In Lakhs)	:	3,238.40						
11	No. of beneficiaries covered in the project	:	GEN	SC	ST	OBC	Total	Minority	Person with Disability
		:	585	162	0	53	800	105	0
12	Whether beneficiary have been selected as PMAY Guidelines?	:	Yes						
13	No. of Houses constructed / acquired. Please specify ownership (Any of these)	:	Joint	Female	Male	Transgender			
		:	0	162	638	0			
14	No. of beneficiaries covered in the project	:	Male	Female	Transgender				
		:	1735	2215	0				
15	Whether it has been ensured that selected beneficiaries have rightful ownership of the land ?	:	Yes						
16	Whether building plan for all houses have been Approved?	:	Yes						
17	i. GoI grant required (Rs. 1.5 lakh per eligible beneficiary) (Rs. in Lakhs)	:	1,200.00						

	ii. State grant, (Rs. in Lakhs)	:	1,691.20
	iii. ULB grant (Rs. in Lakhs)	:	147.20
	iv. Beneficiary Share (Rs. in Lakhs)	:	200.00
	v. Total (Rs. in Lakhs)	:	3,238.40
18	Whether technical specification / design for housing have been ensured as per Indian Standards / NBC/ State Norms?	:	Yes
19	Whether it has been ensured that balance cost of construction is tied up with State Grant, ULB Grant & Beneficiary Share ?	:	Yes
	Whether trunk and line infrastructure is existing or being provisioned ?	:	
	i. Water Supply	:	Yes
	ii. Sewerage	:	No
	iii. Road	:	Yes
	iv. Storm Water Drain	:	No
	v. External Electrification	:	No
	vi. Solid Waste Management	:	Yes
	vii. Any Other	:	No
	viii. In case, any infrastructure has not been proposed, reason thereof.	:	NA
20	Whether disaster (earthquake, flood, cyclone, landslide etc.) resistant features have been adopted in concept, design and implementation of the project ?	:	Yes
21	Whether Demand Survey Completed for entire city ?	:	Yes
22	Whether City-wide integrated project have been formulated ? If not reasons thereof ?	:	Yes
23	Whether validation with SECC data for housing condition conducted ?	:	Yes
24	Whether Direct Benefit Transfer (DBT) of fund to individual bank account of beneficiary ensured in the project ?	:	Yes
25	Whether there is provision in DPR for tracking/monitoring the progress of individual houses through geo-tagged photographs ?	:	Yes

26	Whether any innovation/cost effective / Green technology adopted in the project?	:	Yes
27	Comments of SLAC after techno economic appraisal of DPR	:	Project covers the most needy beneficiaries
28	Project brief including any other information ULB/State would like to furnish	:	The project covers all wards
29	Project Submission Date to SLSCMC	:	

It is hereby confirmed that State/UT and ULB have checked all the beneficiaries as per guidelines of HFA. It is also submitted that no beneficiary has been selected for more than one benefit under the mission including Credit Linked Subsidy Scheme (CLSS) component of the Mission.

  
 14-3-18  
 Chairman  
 Old Malda Municipality  
 \_\_\_\_\_  
 Signature of the  
 Mayor/ Chairperson/Municipal Commissioner

\_\_\_\_\_  
 Signature  
 Chief Engineer  
 M.E Dte,GoWB

\_\_\_\_\_  
 Signature  
 (Director,SUDA)

\_\_\_\_\_  
 Signature  
 (Secretary,UD & MA Department,GoWB)



## AIP Tables

### Annexure 6

(Para 8.6 & Para 14.4 of the Guidelines)

### Summary Sheet for Annual Implementation Plan (AIP) for the Year 2017-18

<b>District:</b>	<b>Malda</b>					
<b>Name of the ULB:</b>	<b>Old Malda</b>					
<b>Admissible Component</b>	<b>Target for the Year 2015-16</b>	<b>Achievement for the Year 2015-16</b>	<b>Target for the Year 2016-17</b>	<b>Achievement for the Year 2016-17</b>	<b>Target for the Year 2017-18</b>	<b>Remaining Target as per HFAPoA</b>
<b>A. Beneficiary Led Construction</b>						
• New Houses	953	953	0	0	800	6194
• Enhancement	Nil	Nil	Nil	Nil	Nil	Nil
• Sub Total (A)	953	953	0	0	800	6194
<b>B. In-situ Slum Rehabilitation with participation of Private Sector</b>						
• Number of Slums	Nil	Nil	Nil	Nil	Nil	Nil
• Number of Households (B)	Nil	Nil	Nil	Nil	Nil	Nil
<b>C. Affordable Housing in Partnership (EWS Category) (C)</b>	Nil	Nil	Nil	Nil	Nil	Nil
<b>D. Credit Linked Subsidy</b>						
• EWS Households	Nil	Nil	Nil	Nil	Nil	Nil
• LIG Households	Nil	Nil	Nil	Nil	Nil	Nil
• Sub Total (D)	Nil	Nil	Nil	Nil	Nil	Nil
<b>E. TOTAL (A+B+C+D)</b>	953	953	0	0	800	6194

### **I.Subsidy for Beneficiary-led Individual House Construction or Enhancement**

Year *	<b><u>Beneficiary-led Individual House Construction or Enhancement in Slums &amp; Non-Slum Areas</u></b>								
	<b>No. of Beneficiaries</b>		<b>Resource Mobilisation (Rs. in Crore)</b>						
	<b>New Housing</b>	<b>Enhancement of Existing House</b>	<b>New Housing</b>	<b>Enhancement of Existing House</b>	<b>Total Cost</b>	<b>Central Share</b>	<b>State Share</b>	<b>Beneficiary Share</b>	<b>ULB Share (if applicable)</b>
2015-16	953	Nil	38.58		38.58	14.30	20.15	2.38	1.75
2016-17	0	Nil	0.00		0.00	0.00	0.00	0.00	0.00
2017-18	800	Nil	32.384		32.384	12.00	16.912	2.00	1.472
2018-19									
2019-20									
2020-21									
2021-22									
<b>Total</b>	<b>1753</b>		<b>70.964</b>		<b>70.964</b>	<b>26.30</b>	<b>37.062</b>	<b>4.38</b>	<b>3.232</b>

**Note : \* Cost of each DU : 3.68 Lakh**

## II. Slum Rehabilitation of Slum Dwellers with Participation of Private Sector

[illegible]


**III. Affordable Housing in Partnership with Public & Private Sectors**

Year *	<b>Affordable Housing in Participation with Public &amp; Private Sectors</b>					
	No. of Projects	No. of Beneficiaries	Resource Mobilisation (Rs. in Crore)			
			Total Project Cost (AHP)	Central Share	State Share	ULB Share (if applicable)
2015-16	Nil	Nil	Nil	Nil	Nil	Nil
2016-17	Nil	Nil	Nil	Nil	Nil	Nil
2017-18	Nil	Nil	Nil	Nil	Nil	Nil
2018-19						
2019-20						
2020-21						
2021-22						
Total	Nil	Nil	Nil	Nil	Nil	Nil



#### IV. Affordable Housing for Weaker Section through Credit Linked Subsidy

Year *	No. of Slums	Affordable Housing through Credit Linked Subsidy					
		No. of Beneficiaries availed Loan		Resource Mobilisation (Rs in Crores)		Estimated Interest Subsidy Availed	
		EWS	LIG	EWS	LIG	EWS	LIG
2015-16	New Housing	Nil	Nil	Nil	Nil	Nil	Nil
	Enhancement (Existing House)	Nil	Nil	Nil	Nil	Nil	Nil
2016-17	New Housing	Nil	Nil	Nil	Nil	Nil	Nil
	Enhancement (Existing House)	Nil	Nil	Nil	Nil	Nil	Nil
2017-18	New Housing	Nil	Nil	Nil	Nil	Nil	Nil
	Enhancement (Existing House)	Nil	Nil	Nil	Nil	Nil	Nil
2018-19	New Housing						
	Enhancement (Existing House)						
2019-20	New Housing						
	Enhancement (Existing House)						
2020-21	New Housing						
	Enhancement (Existing House)						
2021-22	New Housing						
	Enhancement (Existing House)						
Total		Nil	Nil	Nil	Nil	Nil	Nil

  
 Chairman  
 Old Malda Municipality  
 Signature of the  
 Mayor/ Chairperson/  
 Municipal Commissioner

Signature  
 (Director,SUDA)

## Executive Summary

### Project Details

1	Name of the State:	:	West Bengal
2	Name of the District:	:	Malda
3	Name of the City:	:	Old Malda
4	Project Name:	:	HFA-OLD MALDA 2017-18
5	Project Cost (Rs. in Lakhs)	:	3,238.40
6	Central Share (Rs. in Lakhs)	:	1,200.00
7	State Share (Rs. in Lakhs)	:	1,691.20
8	ULB Share (Rs. in Lakhs)	:	147.20
9	Beneficiary share (Rs. in Lakhs)	:	200.00
10	Total Infrastructure Cost (Rs. in Lakhs)	:	294.40
11	Percentage of Infrastructure Cost of Housing Cost	:	10
12	Infrastructure Cost per Dwelling Unit (Rs. in Lakhs)	:	0.368
13	Year of Implementation	:	2017-18
14	Component Housing Construction	:	Beneficiary Led Construction (BLC)
15	SOR Adopted	:	PWD (WB) w.e.f 1.7.14 with current corrigendum

### Project Contributions (Physical + Financial) (Rs. in Lakh)

Sl	Scheme Component	Type	Qty	Unit	Rate (in Rs/Unit)	Proposed Project Cost (In Lakh)	Appraised Project Cost (In Lakh)	Central Share (Rs. 1.5Lakh/ DU)	State Govt. Share (Rs. 1.93Lakh/ DU)	ULB Share @ 0.184 Lakh/ DU	Beneficiaries Share @ 0.25 Lakh/DU)
<b>A. HOUSING</b>											
1	New in-situ										
	Single Storied Units		800	Nos	368000.00	2,944.00	2,944.00	1,200.00	1,544.00	0.00	200.00
<b>Total Housing Cost Sub Total (A)</b>						2,944.00	2,944.00	1,200.00	1,544.00	0.00	200.00
<b>B. INFRASTRUCTURE</b>											
Sl	Scheme Component	Type	Qty	Unit	Rate (in Rs/Unit)	Proposed Project Cost (In Lakh)	Appraised Project Cost (In Lakh)	Central Share (Rs. in Lakh)	State Govt. Share ( @50% ) (in Lakh)	ULB Share ( @50% ) (in Lakh)	Beneficiaries Share (in Lakh)
<b>1 ROADS</b>											
1	Cement Concrete Road		11774.77	Sq. m	1736.00	204.41	204.41	0.00	102.205	102.205	0.00

2 STORM WATER DRAINS											
1	Drain		3542.91	RM	2540	89.99	89.99	0.00	44.995	44.995	0.00
	Total Infrastructure Cost Sub Total (B)					294.40	294.40	0.00	147.20	147.20	0.00
	GRAND TOTAL (A+B)					3,238.40	3,238.40	1,200.00	1,691.20	147.20	200.00

*Tapash Sarkar*  
14/08/18  
SAE  
Old Malda Municipality  
Malda.

Signature of the ULB level  
Competent Technical  
officer Tapash Sarkar, SAE  
Name & Designation:

Fax No: 03512-260235

Telephone No:  
8967383056

E-mail:  
tapashsarkar1987@gmail.com

Signature

Director(SUDA)

Name & Designation: Sri Sutanu Prasad  
Kar, IAS, Director, SUDA  
Fax No: 033-23585767  
Telephone No: 033-23585767  
E-mail: wbsudadir@gmail.com

Signature of the State level  
Competent Technical  
Officer

Name & Designation: Chief  
Engineer, MeDte, GoWB  
Bikash Bhavan, South Block, 1<sup>st</sup>  
Floor, Salt lake, Kol-91

Fax No: 033-23375474

Telephone No: 033-23371331

E-mail: [ce\\_medte@yahoo.com](mailto:ce_medte@yahoo.com)

*Kartick Ghosh*  
14-9-19  
Chairman  
Old Malda Municipality

Signature of the Mayor/  
Chairperson/ Municipal  
Commissioner

Name & Designation: *Kartick Ghosh*  
(Chairman)  
Fax No: *03512-260235, 03512-260036*  
Telephone No: *03512-260235, 9434372047*  
E-mail: *Oldmalda@gmail.com*  
*Oldmaldamunicipality@gmail.com*



## **TOWN FEATURE**

OLD MALDA is one of the oldest Municipalities in India, formed in 1st April of A.D. 1869 covering an area of 9.58 sq. Km. and with a population of 84012 The town itself has its own importance and glorious tradition as 'Gour Banga' since age old past.

The OLD MALDA town which lies just east of the confluence of the Mahananda and Kalindi rivers is part of the English Bazar urban agglomeration. During the 18th century it was the seat of prosperous cotton and silk industries. It remains an important distributing centre for rice, jute and wheat. The Independence Day of OLD MALDA is 17 August 1947. The glorious past of OLD MALDA is associated with the ruined city of Gaur and Pandua. Gaur is historically a very important place because a large portion of Bengal's ancient history was written here. OLD MALDA also houses a great conglomeration of ancient mosques which reminds of the Mohammedan rulers who reigned here for centuries.

The ancient city of Gaur in OLD MALDA has also been mentioned in Hindu Puranic texts and its history is recorded since 500 BC. At that period, Gaur and Pundrabardhana (Pandua) was under the Mauryan Empire. Archeological findings have also indicated that the whole of North Bengal was part of the Gupta Empire in the ancient times. Thereafter, the Guptas were succeeded by the king of Karnasubarna in 700 A.D, who ruled for almost thirty years. From mid 8th century to 11th century AD the Pala dynasty ruled Bengal and promoted Buddhism in the region actively. After the rule of the Palas it was the turn of the Sen Dynasty; Balal Sen was the third ruler of the Sen Dynasty who ruled over Gaur and established sole control over entire Bengal within 1168 A.D. The Sen Dynasty wielded their rule over Bengal till 1204 AD, after which, the Mughals and Afghans ended their rule by invading Bengal.

One can find the influence of the Afghan and Mughals throughout OLD MALDA in the form of beautiful mosques, among which, most of them lay in ruins today. Recent history states that OLD MALDA was conquered by the Mughals in 1198 A.D., and was the headquarters of their ruling power over Bengal. After the Afghans came to power, the headquarters were relocated to Pandua and they left a scene of plunder in Gaur. But Pandua was deserted in 1453 and Gaur came to prominence again. In 1539, Gaur was attacked by Sher Shah, and in 1575 it was invaded by the army of Akbar. Curiously, after the occupation of the city by Akbar a severe plague hit and it was completely abandoned and the city lied in a heap of ruins. The ruins, relics and monuments of OLD MALDA speak a tale of a bygone era when rulers with different origins, religions and motives ruled the land. It is a feast for the insatiable senses of archeologists and curious tourists who are interested in ancient history of Bengal, and of India.

# **OLD MALDA AT AGLANCE**

<b>1</b>	<b>Name of the District :</b>	<b>OLD MALDA</b>
<b>2</b>	<b>Year of establishment :</b>	<b>1869</b>
<b>3</b>	<b>Area (in sq. Km) :</b>	<b>9.58 sq.Km</b>
<b>4</b>	<b>No. of wards :</b>	<b>20 nos</b>
<b>5</b>	<b>Distance from District Headquarter :</b>	<b>5 KM</b>
<b>6</b>	<b>Population (census 2011) :</b>	
6.1	Male	47420
6.2	Female	36592
6.3	Total	84012
<b>7</b>	<b>Density of Population (Per sq. km.) :</b>	<b>8769.51</b>
<b>8</b>	<b>Break up of Population (2011) :</b>	<b>15,336</b>
8.1	Scheduled Caste	613
8.2	Scheduled Tribe	Record Not Available
8.3	Minorities	Record Not Available
<b>9</b>	<b>Date when last election held</b>	<b>2015</b>
<b>10</b>	<b>Assessment of Property:</b>	<b>2010</b>
10.1	Total holdings	17347
10.2	Total no. of holdings whose assessment has been done	All
10.3	No. of holdings to whom demand notice are issued	575
10.4	Total demand for 2013-14	39.09
10.5	Total Collection for 2013-14	23.86
10.6	Year of Last assessment by West Bengal Valuation Board	2008-09
10.7	Year / quarter of Imposition of current Property Tax	40,05,014.34
<b>11</b>	<b>Literacy :</b>	<b>67.93%</b>
11.1	Male	32518
11.2	Female	24558

11.3	Total	57076
11.4	Percentage of Literate Population(2011)	
12	Number of BPL Household (as per SUDA Survey) :	6329
13	Scenario of Slum :	
13.1	Total No. of Slum	54
13.2	Total Slum Population (as per USHA survey)	33023
13.3	Percentage of Slum Population to the total population	39.31%
13.4	No. of Slum where Slum Infrastructure Improvement sanctioned under BSUP/ IHSDP	24
13.5	No. of Slum where Slum Infrastructure Improvement already done under BSUP/ IHSDP-	In progress
14	Housing status for Urban Poor :( as on 31.03.2014)	
14.1	No. of dwelling units targeted to be provided under IHSDP	550
14.2	No. of beneficiaries already provided with Houses under IHSDP	550
14.3	No. of beneficiaries provided with Houses under "Housing for Urban Poor "	100
15	Road :	
15.1	Length of Metalled Road (in km.)	35.0 km
15.2	Length of Non-Metalled Road (in km.)	36.68 km
15.3	Length of other Roads (in km.)	48.36 Km
15.4	Total length of Road (in km.)	120.04 Km
15.5	Total no. of wards fully covered with Metal / Cement Concrete Road	Nil
16	Drainage :	
16.1	Length of Kutcha Drain (in km.)	16.80 Km



16.2	Length of Pucca Drain (in km.)	68.30 Km
16.3	Length of underground / covered Drain (in km.)	1.17 Km
16.4	Total length of Drain (in km.)	86.27 Km
16.5	No. of wards fully covered with Pucca Drain	Nil
16.6	No. of wards partly covered with Pucca Drain	6
<b>17</b>	<b>Water Supply :-</b>	
17.1	No. of Water Treatment Plant	1
17.2	No. of Deep Tube well	7
17.3	No. of Hand Tube well	275
17.4	No. of Street Stand post	153
17.5	Length of Water pipeline (in kilometer)	97 Km
17.6	No. of Underground Reservoir	3
17.7	No. of Overhead Reservoir	3
17.8	No. of wards fully covered with water supply pipeline	6
17.9	No. of houses connected with Water Supply Network	1137
17.1	Who is maintaining water supply – Municipality / PHE Dept./ KMDA / KMWSA	Municipality & PHE
<b>18</b>	<b>Sewerage and Sanitation :</b>	
18.1	No. of sanitary latrine constructed	
18.2	No. of family provided with Sanitary Latrine under ILCS + BSUP / IHSDP+ HUP (together)	550
18.3	No. of Community Latrine /Public Toilet	7
18.4	Length of Sewer Line (in kilometer)	Nil
18.5	No. of Sewage Treatment Plant (STP)	Nil
<b>19</b>	<b>Solid Waste Management :</b>	
19.1	No. of Dumping Ground, if any	Nil

19.2	No. of Landfill site , if any	Nil
19.3	No of Mechanical Sweeper, if any	Nil
19.4	No. of Compactors, if any	Nil
<b>20</b>	<b>Street Light :</b>	
20.1	No. of Light Post	3082 (appx)
20.2	No. of High Mast Light Post	9
20.3	No. of Trident Light Post	Nil
20.4	No. of other Ornamental Light Post	93
20.5	No. of Wards covered with light posts	20
<b>21</b>	<b>Health :</b>	
21.1	No. of Hospital (ULB + Govt. + Others)	1
21.2	No. of Municipal Maternity Home	Nil
21.3	No. of Regional Diagnostic Centre	2
21.4	No. of Extended Specialist Out Patient Department (ESOPD) (IPP-VIII)	Nil
21.5	No. of Municipal Health Sub-Centre	5
21.6	No. of Municipal Health Administrative Unit (HAU)( IPP-VIII)	Nil
21.7	No. of Municipal Dispensaries	Nil
21.8	No. of Municipal Ambulances	1
21.9	No. of Hearse Car	Nil
<b>22</b>	<b>Education :</b>	
22.1	No. of Higher Secondary School (Municipal)	Nil
22.2	No. of Higher Secondary School (others)	4
22.3	No. of Secondary School (Municipal) .	Nil
22.4	No. of Secondary School (others)	1

22.5	No. of Primary School (Municipal)	3
22.6	No. of Primary School (others)	18
22.7	No. of Sishu Siksha Kendras (SSK)	25
22.8	No. of ICDS Centre	56
22.9	No. of Junior High School	1
22.10	No. of beneficiaries under SC/ST scholarship(2016-17)	128
22.11	No. of beneficiaries under Minority scholarship	N/A
<b>23</b>	<b>Other Infrastructure :</b>	
23.1	Bridge	1
23.2	Flyover	Nil
23.3	Stadium	nil
23.4	Parks	5
23.5	Playground	4
23.6	Auditorium/Community Hall	10
23.7	Borough Office	Nil
23.8	Ward office	Nil
23.9	ULB Market	4
23.10	Burning Ghat	1
23.11	Electric Crematorium	Nil
23.12	Burial Ground	Nil
23.13	Public Library	Nil
23.14	Bus Terminus	Nil
23.15	Ferry Ghat	4
23.16	Guest House	2
23.17	Road Roller	6
23.18	Cess Pool	2

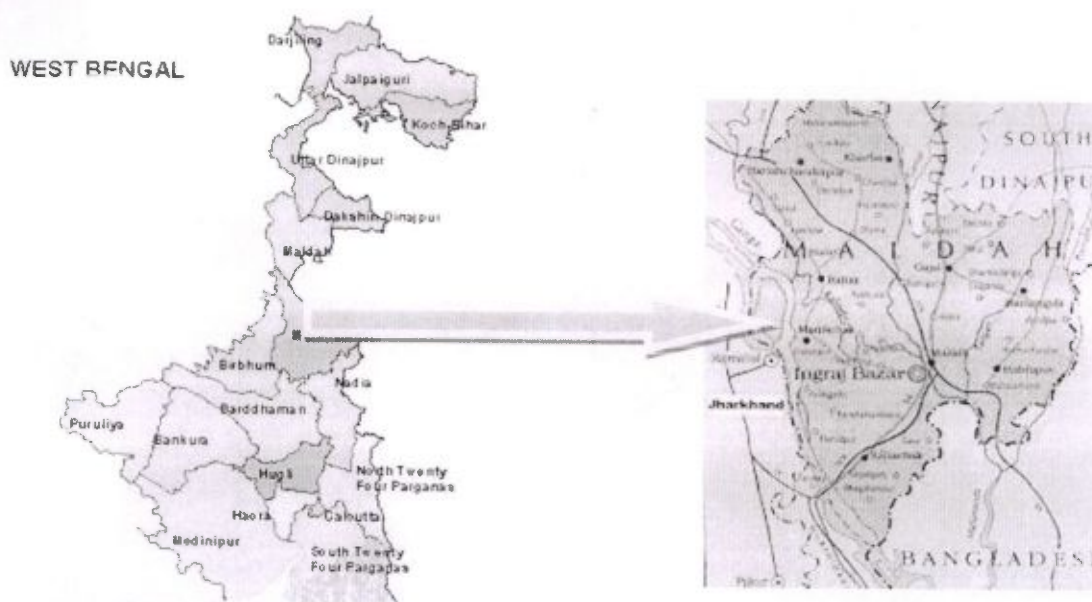


23.19	No. of Slaughter House:	Nil
23.19.1	Municipal Slaughter House	Nil
23.19.2	Other Slaughter House	Nil
23.20	Others (Please specify)	
<b>24</b>	<b>Community Structure under NULM : -</b>	
24.1	Total No. of SHG -	203
24.2	Total Member of SHG -	2090
<b>25</b>	<b>National Social Assistance Programme (NSAP) : -</b>	1720
25.1	No. of beneficiaries under Indira Gandhi National Old Age Pension Scheme (IGNOAPS) -	1828
25.2	No. of beneficiaries under Indira Gandhi National Widow Pension Scheme (IGNWPS) -	1394
25.3	No. of beneficiaries under Indira Gandhi National Disability Pension Scheme (IGNDPS) -	87
25.4	No. of beneficiaries under National Family Benefit	60
<b>26</b>	<b>No. of Annapurna Antodaya Yojana (AY) card holder</b>	Not Available
<b>27</b>	<b>No. of Annapurna Anno Yojana (AAY) card holder : -</b>	Not Available
<b>28</b>	<b>No. of beneficiaries under Janani Suraksha Yojana (JSY) : -</b>	Record not Avialable
<b>30</b>	<b>No. of beneficiaries under KANYASHREE scheme: -</b>	Record not Avialable
<b>31</b>	<b>No. of beneficiaries under YUBASHREE scheme: -</b>	
<b>32</b>	<b>Municipal Staff( as on 01.04.2014) : -</b>	
32.1	Total No. of sanctioned Post -	93
32.2	Actual Staff Strength(Regular) -	78
32.3	Actual Staff Strength(Contractual, not Casual) -	52
<b>33</b>	<b>Registration of Births and Deaths during 2017 : -</b>	
33.1	Whether Birth & Death Certificate issued through	No
33.2	No. of Births Registered -	1471
33.3	No. of Birth Certificate issued -	1449
33.3.1	Male	749
33.3.2	Female	700
33.4	No. of Death Registered -	339

33.5	No. of Death Certificate issued -	335
33.5.1	Male	209
33.5.2	Female	126
<b>34</b>	<b>Own Revenue (2016-17)(Rs in Lakh)</b>	
34.1	Tax Revenue	56.38
34.2	Non-Tax Revenue	431.25
34.3	Total Revenue	487.63
34.4	Percentage of collection of Own revenue to Budgeted (2013-14)Own revenue	100%

### Administrative Boundaries

The old malda municipality is situated on the bank of the river mahananda. It is covered and governed by two municipalities, 1) English Bazaar and 2) Old Malda. The municipality at present comprises 20 wards (Ward Nos. 1 – 20) covering an area of 9.58 Sq. Km. OLD MALDA is located between 24degree 97' north latitude and 88degree 15' east longitudes on the world map.



### Linkages of Rail, Road, Port and Air



The town, OLD MALDA is in the North East and adjoins the OLD MALDA town, approximately 5 kms. from the district and sub-divisional head quarters connected by NH-34. The river Mahananda separates OLD MALDA from the English Bazar Municipality. The nearest railway station is OLD MALDA on broad gauge railway link towards Siliguri and is within the scheme jurisdiction. It is the gateway to the North Bengal and also has a place in the agricultural development of the district. The products grown mostly in the adjoining rural areas are mango and silk marketed all over India and abroad. Many Govt. offices along with some primary and secondary schools, colleges and other institutions exist in the area. The international border

with Bangladesh is close in the East and in the West, Bihar. The area is characterized by a high rate of immigration, particularly from the nearby villages, over the last 30 years.

It is situated approximately 337 kms. from state capital Kolkata. Assam and other North Eastern states are connected by NH-34 and broad gauge railway link through North Bengal. The town itself is the most important junction station in this zone. It is situated on the banks of two famous rivers Ganga and Mahananda and is an important town of the State. It is covered and governed by two Municipalities, i) English Bazar Municipality which is larger, and ii) OLD MALDA Municipality of the traditional. OLD MALDA town on the other bank of river Mahananda

Bus, Auto-rickshaw, Cycle-rickshaw, hackney carriage, boat through Mahananda are the major transport. Linked to the highway through

- 1) Link road to N.H. 34 from OLD MALDA towards Mangalbari.
- 2) Linked road to N.H. 34 from OLD MALDA to Kaluadighi

### **Economic Activity**

Villages served by the town from which people visit the town for Social & Economic Reason 1) Rangamatia, 2) Kadamtali, 3) Rautgauh, 4) Itakhola, 5) Narayanpur, 6) Anandipur, 7) Mahisbathni, 8) Shabuk, 9) Amtala

Agriculture is the main occupation of the populace, the main crops being paddy, wheat, jute and rabi-crops. OLD MALDA is famous for its silk and mangoes, both of which are produced in the western region of the district, due to the favourable soil conditions for the growth of Mango and Mulberry trees.

## **PMAY**

To give pucca house for every family is currently on the global agenda. One of the Millennium Development



Goals (MDGs) is to 'achieve significant improvement in the lives of slum dwellers, by 2022. Similar goals are set forth by Pradhan Mantri Awas Yojana in 2022, to create pucca house for every family.

ULB undertake a demand survey through suitable means for assessing the actual demand of housing. While validating demand survey, Cities should consider possible temporary migration from rural areas to the city just to take advantage of housing scheme and exclude such migrants from list of beneficiaries. On the basis of demand survey and other available data, cities prepare Housing for All Plan of Action (HFAPoA). HFAPoA should contain the demand of housing by eligible beneficiaries in the city along with the interventions selected out of four verticals. The information regarding beneficiaries is collected by ULB in suitable. While preparing HFAPoA, ULB and Implementing Agencies should also consider the affordable housing stock already available in the city as Census data suggests that large number of houses are vacant.

Bank account number and Aadhaar number/Voter ID card/any other unique identification details of intended beneficiaries or a certificate of house ownership from Revenue Authority of beneficiary's native district will be integrated in the data base of HFAPoA for avoiding duplication of benefit to one individual family. Beneficiaries is validated by ULBs thereby ensuring their eligibility at the time of preparation of the projects and approval of projects

On the basis of HFAPoA, States/Cities subsequently prepare the Annual Implementation Plans (AIPs) dividing the task upto 2022 in view of the availability of resources and priority. For larger cities, HFAPoA and AIPs is prepared at sub-city (ward/zone etc.) level with the approval of concerned State/UT Government. The result of demand survey, draft HFAPoA and draft AIP is discussed with the local representatives including MLAs and MPs of that area so that their views are adequately factored in while finalising the plans and beneficiary list.

Cities which have already prepared Slum Free City Plan of Action (SFCPoA) or any other housing plan with data on housing, utilise the existing plan and data for preparing "Housing for All Plan of Action" (HFAPoA). Houses constructed under various schemes should be accounted for while preparing HFAPoA

Urban Population living in Slums and the Indian Scenario (Source-UN –HABITAT)



0-10% ■ 10-20% ■ 20-30% ■ 30-40% ■ 40-50% ■ 50-60% ■ 60-70% ■ 70-80% ■ 80-90% ■ 90-100%

### **Introduction to Pradhan Mantri Awas Yojana (PMAY)**

Pradhan Mantri Awas Yojana (PMAY), a path breaking scheme for the slum dwellers and urban poor envisages a 'Pucca house to every family' through encouraging States to tackle the problem of slums in a holistic manner. It calls for a multi-pronged approach focusing on:

- Bringing existing slums within the formal system and enabling them to avail of the same level of basic amenities as the rest of the town
- Redressing the failures of the formal system that lie behind the creation of slums.
- Tackling the shortages of urban land and housing that keep shelter out of reach of the urban poor and force them to resort to extra-legal solutions in a bid to retain their sources of livelihood and employment.
- Enactment of a set of reforms at the state and city level related to inclusive planning, regulation and financing, which would ensure that adequate fresh housing stock and services get created on an ongoing basis to address both current and future needs of cities.
- An integrated approach covering shelter, services and livelihoods for poor slum communities



## **The duration of Pradhan Mantri Awas Yojana [PMAY] 2015 TO 2022**

Allotment of dwelling units will be in the name of the female member of the . Alternatively, it can be allotted in the name of husband and wife jointly. Ownership of land required for every Beneficiary

A EWS beneficiary family will comprise husband, wife and unmarried children. The beneficiary family should not own a pucca house (an all weather dwelling unit) either in his/her name or in the name of any member of his/her family in any part of India to be eligible to receive central assistance under the mission. EWS households are defined as households having an annual income up to Rs.3,00,000 (Rupees Three Lakhs). States/UTs shall have the flexibility to redefine the annual income criteria as per local conditions in consultation with the Centre

Following infrastructure will be considered for support under PMAY

- Water connection
- Toilet facilities
- 24 x 7 Electric facilities
- Roads

### **Need for Projects**

This development project models will give benefits in the city. One of the key objectives of developing the Projects is to incentivize innovation and encourage new approaches and solutions that can demonstrably improve the quality and quantity of shelter and services for the poor. Such innovation could encompass

- Projects with strong community participation i.e. Slum up gradation/ redevelopment projects initiated/spearheaded by the community; or with their demonstrable involvement and participation in design, planning and implementation
- New models of public-private partnerships whereby the private sector can be encouraged to take up affordable housing for the EWS/LIG.
- Innovations in planning, demonstrating integrated livelihoods, shelter and services; or convergence
- Innovative or cost effective and green building design and technologies
- Financial innovations in delivering the city/state wide programme

### **Vission and Objectives**

#### **Vision**

The mission seeks to address the housing requirement of urban poor including slum dwellers through following programme verticals:

- Slum rehabilitation of Slum Dwellers with participation of private developers using land as a resource
- Promotion of Affordable Housing for weaker section through credit linked subsidy
- Affordable Housing in Partnership with Public & Private sectors



- Subsidy for beneficiary-led individual house construction

### **Objectives**

The project has been designed keeping in mind the following objectives

- Integrated development of all existing slums, notified or non-notified, i.e., development of infrastructure and housing in the slums/rehabilitation colonies for the slum dwellers/urban poor, including rental housing.
- Development/improvement/maintenance of basic services to the urban poor, including water supply, sewerage, drainage, solid waste management, approach and internal road street lighting.
- The Creation of affordable housing stock, including rental housing with the provision of civic infrastructure and services, on ownership
- Encouraging Public Private Partnership by having pay and use toilets and educate the slum dwellers for keeping the environment clean and hygienic

### **State PMAY Mission Director**

The Nodal Ministry and National Mission Directorate is Ministry of Housing & Urban Poverty Alleviation, Government of India.

The Nodal Department for West Bengal is Municipal Affairs Dept. (M.A. Department), Government of West Bengal. The state level Nodal Agency is State Urban Development Agency (SUDA) under M.A. Department. State Urban Development Agency was set up in 1991 with a view to ensuring proper implementation and monitoring of the centrally assisted programmes for generating employment opportunities and alleviation of poverty throughout the State. SUDA is a Society registered under the West Bengal Societies Registration Act, 1961.

### **Funding pattern for PMAY(Housing for all)**

- Central share 1.5 LAKHS of total cost of dwelling unit
- Beneficiary share 0.25 LAKHS of total cost of dwelling unit
- State share rest of total cost of dwelling unit
- State + ULB bear the cost of infrastructure
- State share for infrastructure to be minimum 5%
- ULB share for infrastructure to be minimum 5%

- Cost of infrastructure 10 % of sum total cost of dwelling unit

### Approvals & Release of Funds

Releases and approvals to be on the basis of DPRs which need to be submitted with approval of State Level Sanctioning and Monitoring Committee

Innovative projects to be considered for sanction even in the preparatory stage. Central Funds to be released in three installments to the State Governments/SLNA; central assistance under different components will be released to the state / UTs after the approval of CSMC and with concurrence of the integrated Financial Division of the Ministry. Central share would be released in three installment of 40%, 40% and 20% each.

### Project Cost and Financing Strategy:

#### A. For Dwelling Unit:

- B. Total no of Dwelling unit = 800 Nos
- C. Rate per Dwelling unit = 3.68 Lakhs
- D. Total Cost of Dwelling unit =  $800 \times 3.68 = 2944.00$  Lakhs
- E. Central Share =  $800 \times 1.5$  Lakhs = 1200.00 Lakhs
- F. State Share =  $800 \times 1.93$  Lakhs = 1544.00 Lakhs
- G. Beneficiary Share =  $800 \times 0.25$  Lakhs = 200.00 Lakhs
- H. ULB Share = NIL

#### B. For Infrastructure:

- C. 10 % of total Dwelling unit cost =  $2944.00$  Lakhs  $\times 10\% = 294.40$  Lakhs
- D. Central Share = NIL
- E. State Share =  $50\% \times 294.40$  Lakhs = 147.20 Lakhs
- F. Beneficiary Share = NIL
- G. ULB Share =  $50\% \times 294.40$  Lakhs = 147.20 Lakhs

The total project cost will be 32.384 crores

Out of these 32.384 Crores is the cost of Housing Infrastructure. The following table shows the share of cost between housing infrastructure & Physical Infrastructure.

Table: Cost Break up between Housing & Infrastructure

S.No.	Component	Cost on Lakhs
1.	Housing Cost(800)Dwelling Units)	2944.00

2.	Infrastructure Cost	294.40
	<b>Total</b>	<b>3238.40</b>

### Materials of construction:

- PCC (1:3:6) for foundation
- RCC M-20 for substructure & superstructure (Column, Beam, Slab)
- HYSD Steel
- 1<sup>st</sup> Class Brick Masonry
- 1:6 (Cement: Sand) plaster – 10 mm on soffit of beam & slab, 15 mm on internal walls & 20 mm on external walls
- IPS flooring

### Definition of Slum for Housing

Different definitions of a slum exist in different statutes and in urban poverty literature. For the purpose of HOUSING SCHEME, it is proposed to adopt the definition given in the 2001 Census, which is as follows:

- All areas notified as 'Slum' by State/Local Government and UT Administration under any Act;
- All areas recognized as 'Slum' by State/Local Government and UT Administration, which have not been formally notified as slum under any Act;

**'Slum' or 'Slum Area'**– is a compact settlement of at least 20 households ( For NE & Special Category States it is 10-15 households) with a collection of poorly built tenements, mostly of temporary nature, crowded together usually with inadequate sanitary and drinking water facilities in unhygienic conditions.

### Situation Appraisal

The people living in the slums mostly have kutchha (296) and semi-pucca (657) housing. In certain cases where pucca housing is available, they are usually in dilapidated condition. The kutchahouses are in very poor condition and require extensive repairs. Most of the houses have tiles on roof. While during the survey some of the houses have been noted to be in average condition, the quality of these houses is also speedily deteriorating.



## **Proposed Intervention**

In line with the vision to 'housing for all', an integrated housing programme is proposed to be implemented. The target will be all the slum /Non Slum dwellers in the pocket.

### **Building Plan**

The buildings are proposed to cover an area of approximate 32 Sq.mt along with provision of 2rooms, kitchen and sanitation facility. The layout, size and type design of housing dwelling units depends on the local conditions and the preferences of the beneficiary. The houses, has been designed in accordance with the desire of the beneficiaries, keeping in view the climatic conditions and the need to provide ample space, kitchen, ventilation, sanitary facilities, etc. and the community perceptions, preferences and cultural attitude

In line with the scheme, carpet area of the house will be not less than 25 sq. mts and preferably two room accommodation plus kitchen and toilet should be constructed

### **Compliance with Municipal Bye laws**

All designs & drawings are created keeping in line with the municipal bye laws

### **Building material**

- PCC (1:3:6) for foundation
- RCC M-20 for substructure & superstructure (Column, Beam, Slab)
- HYSD Steel
- 1<sup>st</sup> class Brick Masonry
- 1:6 (Cement: Sand) plaster – 10 mm on soffit of beam & slab, 15 mm on internal walls & 20 mm on external walls
- IPS flooring

### **Structural Design**

Following are the general considerations in the analysis/design.

- For all structural elements, M20 grade concrete and Fe 415 grade of steel is used.
- Plinth beams passing through columns are provided as tie beams.
- Pedestals are proposed up to ground level.
- Beam Centre-line dimensions are followed for analysis and design.
- For all the building, walls of 250 mm and 125mm thick with 20 mm External plaster and 12 mm thick

internal plaster are considered.

- Seismic loads are considered acting in the horizontal direction along either of the two principal directions

#### Design data

- Live load: 2.0 kN/m<sup>2</sup> at typical floor
- 1.5 kN/m<sup>2</sup> on terrace (With Access) : 0.75 kN/m<sup>2</sup> on terrace (without Access)
- Floor finish 50mm (0.05X24) = : 1.2 kN/m<sup>2</sup>
- Ceiling plaster 12mm (0.012X20.8) : 0.25 kN/m<sup>2</sup>
- Partition walls (Wherever Necessary) : 1.0 kN/m<sup>2</sup>
- Terrace finish: 1.5 kN/m<sup>2</sup>
- Earthquake load: As per IS-1893 (Part 1) - 2002
- Depth of foundation below ground: ,0.7 m
- Walls: 250 mm thick brick masonry walls at external and 125mm walls internal

#### Reference codes:

- IS 456: 2000 - Code of practice -Plain and Reinforced concrete.
- IS :1893 :2002 - Criteria for Earthquake resistant design of structures(Part-1)
- IS: 13920: 1993 - Ductile detailing of Reinforced concrete structures subjected to seismic forces.
- SP: 34 - Hand Book on Concrete Reinforcement and Detailing.
- S: 875: 1987 - Code of practice for design loads (other than earthquake) for buildings and structures. (Part-2)

## LIST OF SLUM WITH PHYSICAL INFRASTRUCTURE

Ranhamati & Nawaabganj	
Physical Infrastructure	Status
1. Connectivity to City-wide Water Supply System	Partially connected

2. Connectivity to City-wide Strom-water Drainage Supply System	Partially connected
3. Connectivity to City-wide Sewerage System	Partially connected
4. Whether the slum is prone to flooding due to rains	No
5. Frequency of garbage Disposal	Daily
6. Arrangement for Global Disposal	Municipal staff
7. Frequency of clearance open drains	Once in 2 days
8. Approach Road/Lane/Constructed Path to Slum	Motorable katcha
9. Distance from the nearest Motorable road	Less than 0.5 km
10. Internal Road	Non-motorable
11. Whether Street light facility is available in the Slum	No
<b>2. Rishipara</b>	
<b>Physical Infrastructure</b>	<b>Status</b>
1. Connectivity to City-wide Water Supply System	Partially connected
2. Connectivity to City-wide Strom-water Drainage Supply System	Partially connected
3. Connectivity to City-wide Sewerage System	Partially connected
4. Whether the slum is prone to flooding due to rains	No
5. Frequency of garbage Disposal	Daily
6. Arrangement for Global Disposal	Municipal staff
7. Frequency of clearance open drains	Once in 2 days
8. Approach Road/Lane/Constructed Path to Slum	Motorable katcha
9. Distance from the nearest Motorable road	Less than 0.5 km
10. Internal Road	Non-motorable
11. Whether Street light facility is available in the Slum	No
<b>3. Chitorpur</b>	
<b>Physical Infrastructure</b>	<b>Status</b>
1. Connectivity to City-wide Water Supply System	Partially connected
2. Connectivity to City-wide Strom-water Drainage Supply System	Partially connected
3. Connectivity to City-wide Sewerage	Partially



System	connected
4. Whether the slum is prone to flooding due to rains	No
5. Frequency of garbage Disposal	Daily
6. Arrangement for Global Disposal	Municipal staff
7. Frequency of clearance open drains	Once in 2 days
8. Approach Road/Lane/Constructed Path to Slum	Motorable katcha
9. Distance from the nearest Motorable road	Less than 0.5 km
10. Internal Road	Non-motorable
11. Whether Street light facility is available in the Slum	No
<b>4. Jorakalishan</b>	
<b>Physical Infrastructure</b>	<b>Status</b>
1. Connectivity to City-wide Water Supply System	Partially connected
2. Connectivity to City-wide Storm-water Drainage Supply System	Partially connected
3. Connectivity to City-wide Sewerage System	Partially connected
4. Whether the slum is prone to flooding due to rains	No
5. Frequency of garbage Disposal	Daily
6. Arrangement for Global Disposal	Municipal staff
7. Frequency of clearance open drains	Once in 2 days
8. Approach Road/Lane/Constructed Path to Slum	Motorable katcha
9. Distance from the nearest Motorable road	Less than 0.5 km
10. Internal Road	Non-motorable
11. Whether Street light facility is available in the Slum	No
<b>5. Banshatta Paul Para</b>	
<b>Physical Infrastructure</b>	<b>Status</b>
1. Connectivity to City-wide Water Supply System	Partially connected
2. Connectivity to City-wide Storm-water Drainage Supply System	Partially connected
3. Connectivity to City-wide Sewerage System	Partially connected
4. Whether the slum is prone to flooding due to rains	No

5. Frequency of garbage Disposal	Daily
6. Arrangement for Global Disposal	Municipal staff
7. Frequency of clearance open drains	Once in 2 days
8. Approach Road/Lane/Constructed Path to Slum	Motorable katcha
9.Distance from the nearest Motorable road	Less than 0.5 km
10.Internal Road	Non-motorable
11.Whether Street light facility is available in the Slum	No
<b>Fulbari</b>	
<b>Physical Infrastructure</b>	<b>Status</b>
1. Connectivity to City-wide Water Supply System	Partially connected
2. Connectivity to City-wide Storm-water Drainage Supply System	Partially connected
3. Connectivity to City-wide Sewerage System	Partially connected
4.Whether the slum is prone to flooding due to rains	No
5. Frequency of garbage Disposal	Daily
6. Arrangement for Global Disposal	Municipal staff
7. Frequency of clearance open drains	Once in 2 days
8. Approach Road/Lane/Constructed Path to Slum	Motorable katcha
9.Distance from the nearest Motorable road	Less than 0.5 km
10.Internal Road	Non-motorable
11.Whether Street light facility is available in the Slum	No
<b>Mokatipur &amp; Mokatipur Colony</b>	
<b>Physical Infrastructure</b>	<b>Status</b>
1. Connectivity to City-wide Water Supply System	Partially connected
2. Connectivity to City-wide Storm-water Drainage Supply System	Partially connected
3. Connectivity to City-wide Sewerage System	Partially connected
4.Whether the slum is prone to flooding due to rains	No
5. Frequency of garbage Disposal	Daily
6. Arrangement for Global Disposal	Municipal staff
7. Frequency of clearance open drains	Once in 2 days

8. Approach Road/Lane/Constructed Path to Slum	Motorable katcha
9.Distance from the nearest Motorable road	Less than 0.5 km
10.Internal Road	Non-motorable
11.Whether Street light facility is available in the Slum	No
<b>Suripara &amp; Sekhpara</b>	
<b>Physical Infrastructure</b>	<b>Status</b>
1. Connectivity to City-wide Water Supply System	Partially connected
2. Connectivity to City-wide Storm-water Drainage Supply System	Partially connected
3. Connectivity to City-wide Sewerage System	Partially connected
4.Whether the slum is prone to flooding due to rains	No
5. Frequency of garbage Disposal	Daily
6. Arrangement for Global Disposal	Municipal staff
7. Frequency of clearance open drains	Once in 2 days
8. Approach Road/Lane/Constructed Path to Slum	Motorable katcha
9.Distance from the nearest Motorable road	Less than 0.5 km
10.Internal Road	Non-motorable
11.Whether Street light facility is available in the Slum	No
<b>Tutbari</b>	
<b>Physical Infrastructure</b>	<b>Status</b>
1. Connectivity to City-wide Water Supply System	Partially connected
2. Connectivity to City-wide Storm-water Drainage Supply System	Partially connected
3. Connectivity to City-wide Sewerage System	Partially connected
4.Whether the slum is prone to flooding due to rains	No
5. Frequency of garbage Disposal	Daily
6. Arrangement for Global Disposal	Municipal staff
7. Frequency of clearance open drains	Once in 2 days
8. Approach Road/Lane/Constructed Path to Slum	Motorable katcha
9.Distance from the nearest Motorable	Less than 0.5 km



road	
10.Internal Road	Non-motorable
11.Whether Street light facility is available in the Slum	No
<b>Sekhpara &amp; Katrabajar</b>	
<b>Physical Infrastructure</b>	<b>Status</b>
1. Connectivity to City-wide Water Supply System	Partially connected
2. Connectivity to City-wide Storm-water Drainage Supply System	Partially connected
3. Connectivity to City-wide Sewerage System	Partially connected
4.Whether the slum is prone to flooding due to rains	No
5. Frequency of garbage Disposal	Daily
6. Arrangement for Global Disposal	Municipal staff
7. Frequency of clearance open drains	Once in 2 days
8. Approach Road/Lane/Constructed Path to Slum	Motorable katcha
9.Distance from the nearest Motorable road	Less than 0.5 km
10.Internal Road	Non-motorable
11.Whether Street light facility is available in the Slum	No
<b>Bagantuli (Baganpara)</b>	
<b>Physical Infrastructure</b>	<b>Status</b>
1. Connectivity to City-wide Water Supply System	Partially connected
2. Connectivity to City-wide Storm-water Drainage Supply System	Partially connected
3. Connectivity to City-wide Sewerage System	Partially connected
4.Whether the slum is prone to flooding due to rains	No
5. Frequency of garbage Disposal	Daily
6. Arrangement for Global Disposal	Municipal staff
7. Frequency of clearance open drains	Once in 2 days
8. Approach Road/Lane/Constructed Path to Slum	Motorable katcha
9.Distance from the nearest Motorable road	Less than 0.5 km
10.Internal Road	Non-motorable
11.Whether Street light facility is	No

available in the Slum	
<b>Dhopa Para &amp; Mogoltuli</b>	
<b>Physical Infrastructure</b>	<b>Status</b>
1. Connectivity to City-wide Water Supply System	Partially connected
2. Connectivity to City-wide Storm-water Drainage Supply System	Partially connected
3. Connectivity to City-wide Sewerage System	Partially connected
4. Whether the slum is prone to flooding due to rains	No
5. Frequency of garbage Disposal	Daily
6. Arrangement for Global Disposal	Municipal staff
7. Frequency of clearance open drains	Once in 2 days
8. Approach Road/Lane/Constructed Path to Slum	Motorable katcha
9. Distance from the nearest Motorable road	Less than 0.5 km
10. Internal Road	Non-motorable
11. Whether Street light facility is available in the Slum	No
<b>Chalisapara</b>	
<b>Physical Infrastructure</b>	<b>Status</b>
1. Connectivity to City-wide Water Supply System	Partially connected
2. Connectivity to City-wide Storm-water Drainage Supply System	Partially connected
3. Connectivity to City-wide Sewerage System	Partially connected
4. Whether the slum is prone to flooding due to rains	No
5. Frequency of garbage Disposal	Daily
6. Arrangement for Global Disposal	Municipal staff
7. Frequency of clearance open drains	Once in 2 days
8. Approach Road/Lane/Constructed Path to Slum	Motorable katcha
9. Distance from the nearest Motorable road	Less than 0.5 km
10. Internal Road	Non-motorable
11. Whether Street light facility is available in the Slum	No
<b>Berojgara</b>	
<b>Physical Infrastructure</b>	<b>Status</b>

1. Connectivity to City-wide Water Supply System	Partially connected
2. Connectivity to City-wide Storm-water Drainage Supply System	Partially connected
3. Connectivity to City-wide Sewerage System	Partially connected
4. Whether the slum is prone to flooding due to rains	No
5. Frequency of garbage Disposal	Daily
6. Arrangement for Global Disposal	Municipal staff
7. Frequency of clearance open drains	Once in 2 days
8. Approach Road/Lane/Constructed Path to Slum	Motorable katcha
9. Distance from the nearest Motorable road	Less than 0.5 km
10. Internal Road	Non-motorable
11. Whether Street light facility is available in the Slum	No
<b>Bachamari Paul Para</b>	
<b>Physical Infrastructure</b>	<b>Status</b>
1. Connectivity to City-wide Water Supply System	Partially connected
2. Connectivity to City-wide Storm-water Drainage Supply System	Partially connected
3. Connectivity to City-wide Sewerage System	Partially connected
4. Whether the slum is prone to flooding due to rains	No
5. Frequency of garbage Disposal	Daily
6. Arrangement for Global Disposal	Municipal staff
7. Frequency of clearance open drains	Once in 2 days
8. Approach Road/Lane/Constructed Path to Slum	Motorable katcha
9. Distance from the nearest Motorable road	Less than 0.5 km
10. Internal Road	Non-motorable
11. Whether Street light facility is available in the Slum	No
<b>Bachamari &amp; Ramchandra Pur</b>	
<b>Physical Infrastructure</b>	<b>Status</b>
1. Connectivity to City-wide Water Supply System	Partially connected
2. Connectivity to City-wide Storm-	Partially



water Drainage Supply System	connected
3. Connectivity to City-wide Sewerage System	Partially connected
4. Whether the slum is prone to flooding due to rains	No
5. Frequency of garbage Disposal	Daily
6. Arrangement for Global Disposal	Municipal staff
7. Frequency of clearance open drains	Once in 2 days
8. Approach Road/Lane/Constructed Path to Slum	Motorable katcha
9. Distance from the nearest Motorable road	Less than 0.5 km
10. Internal Road	Non-motorable
11. Whether Street light facility is available in the Slum	No
<b>Mandal Para &amp; Haria Para</b>	
<b>Physical Infrastructure</b>	<b>Status</b>
1. Connectivity to City-wide Water Supply System	Partially connected
2. Connectivity to City-wide Storm-water Drainage Supply System	Partially connected
3. Connectivity to City-wide Sewerage System	Partially connected
4. Whether the slum is prone to flooding due to rains	No
5. Frequency of garbage Disposal	Daily
6. Arrangement for Global Disposal	Municipal staff
7. Frequency of clearance open drains	Once in 2 days
8. Approach Road/Lane/Constructed Path to Slum	Motorable katcha
9. Distance from the nearest Motorable road	Less than 0.5 km
10. Internal Road	Non-motorable
11. Whether Street light facility is available in the Slum	No
<b>Halder Para</b>	
<b>Physical Infrastructure</b>	<b>Status</b>
1. Connectivity to City-wide Water Supply System	Partially connected
2. Connectivity to City-wide Storm-water Drainage Supply System	Partially connected
3. Connectivity to City-wide Sewerage System	Partially connected

4. Whether the slum is prone to flooding due to rains	No
5. Frequency of garbage Disposal	Daily
6. Arrangement for Global Disposal	Municipal staff
7. Frequency of clearance open drains	Once in 2 days
8. Approach Road/Lane/Constructed Path to Slum	Motorable katcha
9. Distance from the nearest Motorable road	Less than 0.5 km
10. Internal Road	Non-motorable
11. Whether Street light facility is available in the Slum	No
<b>Mirjapur</b>	
<b>Physical Infrastructure</b>	<b>Status</b>
1. Connectivity to City-wide Water Supply System	Partially connected
2. Connectivity to City-wide Storm-water Drainage Supply System	Partially connected
3. Connectivity to City-wide Sewerage System	Partially connected
4. Whether the slum is prone to flooding due to rains	No
5. Frequency of garbage Disposal	Daily
6. Arrangement for Global Disposal	Municipal staff
7. Frequency of clearance open drains	Once in 2 days
8. Approach Road/Lane/Constructed Path to Slum	Motorable katcha
9. Distance from the nearest Motorable road	Less than 0.5 km
10. Internal Road	Non-motorable
11. Whether Street light facility is available in the Slum	No
<b>Bachamari Halder Para</b>	
<b>Physical Infrastructure</b>	<b>Status</b>
1. Connectivity to City-wide Water Supply System	Partially connected
2. Connectivity to City-wide Storm-water Drainage Supply System	Partially connected
3. Connectivity to City-wide Sewerage System	Partially connected
4. Whether the slum is prone to flooding due to rains	No
5. Frequency of garbage Disposal	Daily

6. Arrangement for Global Disposal	Municipal staff
7. Frequency of clearance open drains	Once in 2 days
8. Approach Road/Lane/Constructed Path to Slum	Motorable katcha
9.Distance from the nearest Motorable road	Less than 0.5 km
10.Internal Road	Non-motorable
11.Whether Street light facility is available in the Slum	No
<b>Ashram Para</b>	
<b>Physical Infrastructure</b>	<b>Status</b>
1. Connectivity to City-wide Water Supply System	Partially connected
2. Connectivity to City-wide Storm-water Drainage Supply System	Partially connected
3. Connectivity to City-wide Sewerage System	Partially connected
4.Whether the slum is prone to flooding due to rains	No
5. Frequency of garbage Disposal	Daily
6. Arrangement for Global Disposal	Municipal staff
7. Frequency of clearance open drains	Once in 2 days
8. Approach Road/Lane/Constructed Path to Slum	Motorable katcha
9.Distance from the nearest Motorable road	Less than 0.5 km
10.Internal Road	Non-motorable
11.Whether Street light facility is available in the Slum	No
<b>Bandh Road</b>	
<b>Physical Infrastructure</b>	<b>Status</b>
1. Connectivity to City-wide Water Supply System	Partially connected
2. Connectivity to City-wide Storm-water Drainage Supply System	Partially connected
3. Connectivity to City-wide Sewerage System	Partially connected
4.Whether the slum is prone to flooding due to rains	No
5. Frequency of garbage Disposal	Daily
6. Arrangement for Global Disposal	Municipal staff
7. Frequency of clearance open drains	Once in 2 days
8. Approach Road/Lane/Constructed	Motorable



Path to Slum	katcha
9.Distance from the nearest Motorable road	Less than 0.5 km
10.Internal Road	Non-motorable
11.Whether Street light facility is available in the Slum	No
<b>Akanta Pally</b>	
<b>Physical Infrastructure</b>	<b>Status</b>
1. Connectivity to City-wide Water Supply System	Partially connected
2. Connectivity to City-wide Strom-water Drainage Supply System	Partially connected
3. Connectivity to City-wide Sewerage System	Partially connected
4.Whether the slum is prone to flooding due to rains	No
5. Frequency of garbage Disposal	Daily
6. Arrangement for Global Disposal	Municipal staff
7. Frequency of clearance open drains	Once in 2 days
8. Approach Road/Lane/Constructed Path to Slum	Motorabble katcha
9.Distance from the nearest Motorable road	Less than 0.5 km
10.Internal Road	Non-motorable
11.Whether Street light facility is available in the Slum	No
<b>Rabindra Pallay,Schoolpara,Bidyasagar Pally</b>	
<b>Physical Infrastructure</b>	<b>Status</b>
1. Connectivity to City-wide Water Supply System	Partially connected
2. Connectivity to City-wide Strom-water Drainage Supply System	Partially connected
3. Connectivity to City-wide Sewerage System	Partially connected
4.Whether the slum is prone to flooding due to rains	No
5. Frequency of garbage Disposal	Daily
6. Arrangement for Global Disposal	Municipal staff
7. Frequency of clearance open drains	Once in 2 days
8. Approach Road/Lane/Constructed Path to Slum	Motorabble katcha
9.Distance from the nearest Motorable road	Less than 0.5 km

10.Internal Road	Non-motorable
11.Whether Street light facility is available in the Slum	No
<b>Mahisbathani</b>	
<b>Physical Infrastructure</b>	<b>Status</b>
1. Connectivity to City-wide Water Supply System	Partially connected
2. Connectivity to City-wide Storm-water Drainage Supply System	Partially connected
3. Connectivity to City-wide Sewerage System	Partially connected
4.Whether the slum is prone to flooding due to rains	No
5. Frequency of garbage Disposal	Daily
6. Arrangement for Global Disposal	Municipal staff
7. Frequency of clearance open drains	Once in 2 days
8. Approach Road/Lane/Constructed Path to Slum	Motorable katcha
9.Distance from the nearest Motorable road	Less than 0.5 km
10.Internal Road	Non-motorable
11.Whether Street light facility is available in the Slum	No
<b>Parasumdei</b>	
<b>Physical Infrastructure</b>	<b>Status</b>
1. Connectivity to City-wide Water Supply System	Partially connected
2. Connectivity to City-wide Storm-water Drainage Supply System	Partially connected
3. Connectivity to City-wide Sewerage System	Partially connected
4.Whether the slum is prone to flooding due to rains	No
5. Frequency of garbage Disposal	Daily
6. Arrangement for Global Disposal	Municipal staff
7. Frequency of clearance open drains	Once in 2 days
8. Approach Road/Lane/Constructed Path to Slum	Motorable katcha
9.Distance from the nearest Motorable road	Less than 0.5 km
10.Internal Road	Non-motorable
11.Whether Street light facility is available in the Slum	No

Parasumdai	
Physical Infrastructure	Status
1. Connectivity to City-wide Water Supply System	Partially connected
2. Connectivity to City-wide Strom-water Drainage Supply System	Partially connected
3. Connectivity to City-wide Sewerage System	Partially connected
4. Whether the slum is prone to flooding due to rains	No
5. Frequency of garbage Disposal	Daily
6. Arrangement for Global Disposal	Municipal staff
7. Frequency of clearance open drains	Once in 2 days
8. Approach Road/Lane/Constructed Path to Slum	Motorable katcha
9. Distance from the nearest Motorable road	Less than 0.5 km
10. Internal Road	Non-motorable
11. Whether Street light facility is available in the Slum	No
Parasumdai	
Physical Infrastructure	Status
1. Connectivity to City-wide Water Supply System	Partially connected
2. Connectivity to City-wide Strom-water Drainage Supply System	Partially connected
3. Connectivity to City-wide Sewerage System	Partially connected
4. Whether the slum is prone to flooding due to rains	No
5. Frequency of garbage Disposal	Daily
6. Arrangement for Global Disposal	Municipal staff
7. Frequency of clearance open drains	Once in 2 days
8. Approach Road/Lane/Constructed Path to Slum	Motorable katcha
9. Distance from the nearest Motorable road	Less than 0.5 km
10. Internal Road	Non-motorable
11. Whether Street light facility is available in the Slum	No
Choudhury Para	
Physical Infrastructure	Status
1. Connectivity to City-wide Water	Partially



Supply System	connected
2. Connectivity to City-wide Strom-water Drainage Supply System	Partially connected
3. Connectivity to City-wide Sewerage System	Partially connected
4. Whether the slum is prone to flooding due to rains	No
5. Frequency of garbage Disposal	Daily
6. Arrangement for Global Disposal	Municipal staff
7. Frequency of clearance open drains	Once in 2 days
8. Approach Road/Lane/Constructed Path to Slum	Motorable katcha
9. Distance from the nearest Motorable road	Less than 0.5 km
10. Internal Road	Non-motorable
11. Whether Street light facility is available in the Slum	No
<b>Natun Pally &amp; Saroda Colony</b>	
<b>Physical Infrastructure</b>	<b>Status</b>
1. Connectivity to City-wide Water Supply System	Partially connected
2. Connectivity to City-wide Strom-water Drainage Supply System	Partially connected
3. Connectivity to City-wide Sewerage System	Partially connected
4. Whether the slum is prone to flooding due to rains	No
5. Frequency of garbage Disposal	Daily
6. Arrangement for Global Disposal	Municipal staff
7. Frequency of clearance open drains	Once in 2 days
8. Approach Road/Lane/Constructed Path to Slum	Motorable katcha
9. Distance from the nearest Motorable road	Less than 0.5 km
10. Internal Road	Non-motorable
11. Whether Street light facility is available in the Slum	No
<b>Paul Para</b>	
<b>Physical Infrastructure</b>	<b>Status</b>
1. Connectivity to City-wide Water Supply System	Partially connected
2. Connectivity to City-wide Strom-water Drainage Supply System	Partially connected

3. Connectivity to City-wide Sewerage System	Partially connected
4. Whether the slum is prone to flooding due to rains	No
5. Frequency of garbage Disposal	Daily
6. Arrangement for Global Disposal	Municipal staff
7. Frequency of clearance open drains	Once in 2 days
8. Approach Road/Lane/Constructed Path to Slum	Motorable katcha
9. Distance from the nearest Motorable road	Less than 0.5 km
10. Internal Road	Non-motorable
11. Whether Street light facility is available in the Slum	No
<b>Sonapally</b>	
<b>Physical Infrastructure</b>	<b>Status</b>
1. Connectivity to City-wide Water Supply System	Partially connected
2. Connectivity to City-wide Storm-water Drainage Supply System	Partially connected
3. Connectivity to City-wide Sewerage System	Partially connected
4. Whether the slum is prone to flooding due to rains	No
5. Frequency of garbage Disposal	Daily
6. Arrangement for Global Disposal	Municipal staff
7. Frequency of clearance open drains	Once in 2 days
8. Approach Road/Lane/Constructed Path to Slum	Motorable katcha
9. Distance from the nearest Motorable road	Less than 0.5 km
10. Internal Road	Non-motorable
11. Whether Street light facility is available in the Slum	No
<b>Lebubagan</b>	
<b>Physical Infrastructure</b>	<b>Status</b>
1. Connectivity to City-wide Water Supply System	Partially connected
2. Connectivity to City-wide Storm-water Drainage Supply System	Partially connected
3. Connectivity to City-wide Sewerage System	Partially connected
4. Whether the slum is prone to flooding	No

due to rains	
5. Frequency of garbage Disposal	Daily
6. Arrangement for Global Disposal	Municipal staff
7. Frequency of clearance open drains	Once in 2 days
8. Approach Road/Lane/Constructed Path to Slum	Motorable katcha
9.Distance from the nearest Motorable road	Less than 0.5 km
10.Internal Road	Non-motorable
11.Whether Street light facility is available in the Slum	No
<b>Samundai Colony, Khairati Para</b>	
<b>Physical Infrastructure</b>	<b>Status</b>
1. Connectivity to City-wide Water Supply System	Partially connected
2. Connectivity to City-wide Storm-water Drainage Supply System	Partially connected
3. Connectivity to City-wide Sewerage System	Partially connected
4.Whether the slum is prone to flooding due to rains	No
5. Frequency of garbage Disposal	Daily
6. Arrangement for Global Disposal	Municipal staff
7. Frequency of clearance open drains	Once in 2 days
8. Approach Road/Lane/Constructed Path to Slum	Motorable katcha
9.Distance from the nearest Motorable road	Less than 0.5 km
10.Internal Road	Non-motorable
11.Whether Street light facility is available in the Slum	No
<b>Gandhi Colony, Khairhatta</b>	
<b>Physical Infrastructure</b>	<b>Status</b>
1. Connectivity to City-wide Water Supply System	Partially connected
2. Connectivity to City-wide Storm-water Drainage Supply System	Partially connected
3. Connectivity to City-wide Sewerage System	Partially connected
4.Whether the slum is prone to flooding due to rains	No
5. Frequency of garbage Disposal	Daily
6. Arrangement for Global Disposal	Municipal staff



7. Frequency of clearance open drains	Once in 2 days
8. Approach Road/Lane/Constructed Path to Slum	Motorable katcha
9.Distance from the nearest Motorable road	Less than 0.5 km
10.Internal Road	Non-motorable
11.Whether Street light facility is available in the Slum	No
<b>Karmakar Para</b>	
<b>Physical Infrastructure</b>	<b>Status</b>
1. Connectivity to City-wide Water Supply System	Partially connected
2. Connectivity to City-wide Storm-water Drainage Supply System	Partially connected
3. Connectivity to City-wide Sewerage System	Partially connected
4.Whether the slum is prone to flooding due to rains	No
5. Frequency of garbage Disposal	Daily
6. Arrangement for Global Disposal	Municipal staff
7. Frequency of clearance open drains	Once in 2 days
8. Approach Road/Lane/Constructed Path to Slum	Motorable katcha
9.Distance from the nearest Motorable road	Less than 0.5 km
10.Internal Road	Non-motorable
11.Whether Street light facility is available in the Slum	No
<b>Futani More</b>	
<b>Physical Infrastructure</b>	<b>Status</b>
1. Connectivity to City-wide Water Supply System	Partially connected
2. Connectivity to City-wide Storm-water Drainage Supply System	Partially connected
3. Connectivity to City-wide Sewerage System	Partially connected
4.Whether the slum is prone to flooding due to rains	No
5. Frequency of garbage Disposal	Daily
6. Arrangement for Global Disposal	Municipal staff
7. Frequency of clearance open drains	Once in 2 days
8. Approach Road/Lane/Constructed Path to Slum	Motorable katcha

9.Distance from the nearest Motorable road	Less than 0.5 km
10.Internal Road	Non-motorable
11.Whether Street light facility is available in the Slum	No
<b>Debipur</b>	
<b>Physical Infrastructure</b>	<b>Status</b>
1. Connectivity to City-wide Water Supply System	Partially connected
2. Connectivity to City-wide Strom-water Drainage Supply System	Partially connected
3. Connectivity to City-wide Sewerage System	Partially connected
4.Whether the slum is prone to flooding due to rains	No
5. Frequency of garbage Disposal	Daily
6. Arrangement for Global Disposal	Municipal staff
7. Frequency of clearance open drains	Once in 2 days
8. Approach Road/Lane/Constructed Path to Slum	Motorable katcha
9.Distance from the nearest Motorable road	Less than 0.5 km
10.Internal Road	Non-motorable
11.Whether Street light facility is available in the Slum	No
<b>Ghosh Para</b>	
<b>Physical Infrastructure</b>	<b>Status</b>
1. Connectivity to City-wide Water Supply System	Partially connected
2. Connectivity to City-wide Strom-water Drainage Supply System	Partially connected
3. Connectivity to City-wide Sewerage System	Partially connected
4.Whether the slum is prone to flooding due to rains	No
5. Frequency of garbage Disposal	Daily
6. Arrangement for Global Disposal	Municipal staff
7. Frequency of clearance open drains	Once in 2 days
8. Approach Road/Lane/Constructed Path to Slum	Motorable katcha
9.Distance from the nearest Motorable road	Less than 0.5 km
10.Internal Road	Non-motorable

11. Whether Street light facility is available in the Slum	No
<b>Shibram Pally &amp; Adarsha Pally</b>	
<b>Physical Infrastructure</b>	<b>Status</b>
1. Connectivity to City-wide Water Supply System	Partially connected
2. Connectivity to City-wide Storm-water Drainage Supply System	Partially connected
3. Connectivity to City-wide Sewerage System	Partially connected
4. Whether the slum is prone to flooding due to rains	No
5. Frequency of garbage Disposal	Daily
6. Arrangement for Global Disposal	Municipal staff
7. Frequency of clearance open drains	Once in 2 days
8. Approach Road/Lane/Constructed Path to Slum	Motorable katcha
9. Distance from the nearest Motorable road	Less than 0.5 km
10. Internal Road	Non-motorable
11. Whether Street light facility is available in the Slum	No
<b>Tanti Para</b>	
<b>Physical Infrastructure</b>	<b>Status</b>
1. Connectivity to City-wide Water Supply System	Partially connected
2. Connectivity to City-wide Storm-water Drainage Supply System	Partially connected
3. Connectivity to City-wide Sewerage System	Partially connected
4. Whether the slum is prone to flooding due to rains	No
5. Frequency of garbage Disposal	Daily
6. Arrangement for Global Disposal	Municipal staff
7. Frequency of clearance open drains	Once in 2 days
8. Approach Road/Lane/Constructed Path to Slum	Motorable katcha
9. Distance from the nearest Motorable road	Less than 0.5 km
10. Internal Road	Non-motorable
11. Whether Street light facility is available in the Slum	No
<b>Singh Para</b>	



Physical Infrastructure	Status
1. Connectivity to City-wide Water Supply System	Partially connected
2. Connectivity to City-wide Storm-water Drainage Supply System	Partially connected
3. Connectivity to City-wide Sewerage System	Partially connected
4. Whether the slum is prone to flooding due to rains	No
5. Frequency of garbage Disposal	Daily
6. Arrangement for Global Disposal	Municipal staff
7. Frequency of clearance open drains	Once in 2 days
8. Approach Road/Lane/Constructed Path to Slum	Motorable katcha
9. Distance from the nearest Motorable road	Less than 0.5 km
10. Internal Road	Non-motorable
11. Whether Street light facility is available in the Slum	No
<b>Dop Para</b>	
Physical Infrastructure	Status
1. Connectivity to City-wide Water Supply System	Partially connected
2. Connectivity to City-wide Storm-water Drainage Supply System	Partially connected
3. Connectivity to City-wide Sewerage System	Partially connected
4. Whether the slum is prone to flooding due to rains	No
5. Frequency of garbage Disposal	Daily
6. Arrangement for Global Disposal	Municipal staff
7. Frequency of clearance open drains	Once in 2 days
8. Approach Road/Lane/Constructed Path to Slum	Motorable katcha
9. Distance from the nearest Motorable road	Less than 0.5 km
10. Internal Road	Non-motorable
11. Whether Street light facility is available in the Slum	No
<b>Court Station</b>	
Physical Infrastructure	Status
1. Connectivity to City-wide Water Supply System	Partially connected

2. Connectivity to City-wide Strom-water Drainage Supply System	Partially connected
3. Connectivity to City-wide Sewerage System	Partially connected
4. Whether the slum is prone to flooding due to rains	No
5. Frequency of garbage Disposal	Daily
6. Arrangement for Global Disposal	Municipal staff
7. Frequency of clearance open drains	Once in 2 days
8. Approach Road/Lane/Constructed Path to Slum	Motorable katcha
9. Distance from the nearest Motorable road	Less than 0.5 km
10. Internal Road	Non-motorable
11. Whether Street light facility is available in the Slum	No
<b>Rashiladaha</b>	
<b>Physical Infrastructure</b>	<b>Status</b>
1. Connectivity to City-wide Water Supply System	Partially connected
2. Connectivity to City-wide Strom-water Drainage Supply System	Partially connected
3. Connectivity to City-wide Sewerage System	Partially connected
4. Whether the slum is prone to flooding due to rains	No
5. Frequency of garbage Disposal	Daily
6. Arrangement for Global Disposal	Municipal staff
7. Frequency of clearance open drains	Once in 2 days
8. Approach Road/Lane/Constructed Path to Slum	Motorable katcha
9. Distance from the nearest Motorable road	Less than 0.5 km
10. Internal Road	Non-motorable
11. Whether Street light facility is available in the Slum	No
<b>Laxmi Colony</b>	
<b>Physical Infrastructure</b>	<b>Status</b>
1. Connectivity to City-wide Water Supply System	Partially connected
2. Connectivity to City-wide Strom-water Drainage Supply System	Partially connected
3. Connectivity to City-wide Sewerage	Partially

System	connected
4. Whether the slum is prone to flooding due to rains	No
5. Frequency of garbage Disposal	Daily
6. Arrangement for Global Disposal	Municipal staff
7. Frequency of clearance open drains	Once in 2 days
8. Approach Road/Lane/Constructed Path to Slum	Motorable katcha
9. Distance from the nearest Motorable road	Less than 0.5 km
10. Internal Road	Non-motorable
11. Whether Street light facility is available in the Slum	No
<b>Bachha Colony</b>	
<b>Physical Infrastructure</b>	<b>Status</b>
1. Connectivity to City-wide Water Supply System	Partially connected
2. Connectivity to City-wide Storm-water Drainage Supply System	Partially connected
3. Connectivity to City-wide Sewerage System	Partially connected
4. Whether the slum is prone to flooding due to rains	No
5. Frequency of garbage Disposal	Daily
6. Arrangement for Global Disposal	Municipal staff
7. Frequency of clearance open drains	Once in 2 days
8. Approach Road/Lane/Constructed Path to Slum	Motorable katcha
9. Distance from the nearest Motorable road	Less than 0.5 km
10. Internal Road	Non-motorable
11. Whether Street light facility is available in the Slum	No
<b>Mahananda Colony</b>	
<b>Physical Infrastructure</b>	<b>Status</b>
1. Connectivity to City-wide Water Supply System	Partially connected
2. Connectivity to City-wide Storm-water Drainage Supply System	Partially connected
3. Connectivity to City-wide Sewerage System	Partially connected
4. Whether the slum is prone to flooding due to rains	No



5. Frequency of garbage Disposal	Daily
6. Arrangement for Global Disposal	Municipal staff
7. Frequency of clearance open drains	Once in 2 days
8. Approach Road/Lane/Constructed Path to Slum	Motorable katcha
9.Distance from the nearest Motorable road	Less than 0.5 km
10.Internal Road	Non-motorable
11.Whether Street light facility is available in the Slum	No
<b>Bridge Para</b>	
<b>Physical Infrastructure</b>	<b>Status</b>
1. Connectivity to City-wide Water Supply System	Partially connected
2. Connectivity to City-wide Storm-water Drainage Supply System	Partially connected
3. Connectivity to City-wide Sewerage System	Partially connected
4.Whether the slum is prone to flooding due to rains	No
5. Frequency of garbage Disposal	Daily
6. Arrangement for Global Disposal	Municipal staff
7. Frequency of clearance open drains	Once in 2 days
8. Approach Road/Lane/Constructed Path to Slum	Motorable katcha
9.Distance from the nearest Motorable road	Less than 0.5 km
10.Internal Road	Non-motorable
11.Whether Street light facility is available in the Slum	No
<b>Bin Para</b>	
<b>Physical Infrastructure</b>	<b>Status</b>
1. Connectivity to City-wide Water Supply System	Partially connected
2. Connectivity to City-wide Storm-water Drainage Supply System	Partially connected
3. Connectivity to City-wide Sewerage System	Partially connected
4.Whether the slum is prone to flooding due to rains	No
5. Frequency of garbage Disposal	Daily
6. Arrangement for Global Disposal	Municipal staff
7. Frequency of clearance open drains	Once in 2 days

8. Approach Road/Lane/Constructed Path to Slum	Motorable katcha
9.Distance from the nearest Motorable road	Less than 0.5 km
10.Internal Road	Non-motorable
11.Whether Street light facility is available in the Slum	No
<b>Debipur</b>	
<b>Physical Infrastructure</b>	<b>Status</b>
1. Connectivity to City-wide Water Supply System	Partially connected
2. Connectivity to City-wide Storm-water Drainage Supply System	Partially connected
3. Connectivity to City-wide Sewerage System	Partially connected
4.Whether the slum is prone to flooding due to rains	No
5. Frequency of garbage Disposal	Daily
6. Arrangement for Global Disposal	Municipal staff
7. Frequency of clearance open drains	Once in 2 days
8. Approach Road/Lane/Constructed Path to Slum	Motorable katcha
9.Distance from the nearest Motorable road	Less than 0.5 km
10.Internal Road	Non-motorable
11.Whether Street light facility is available in the Slum	No

## LIST OF SLUM WITH SOCIAL INFRASTRUCTURE

Ranhamati & Nawaabganj
Education & Social Infrastructure

Pre-primary School	
Anganwadi under ICDS	Within distance less than 1 km
Municipal Pre-school	NA
Private Pre-school	NA
Primary School	
Municipal	NA
State Government	Within distance less than 0.5 km
Private	NA
High School	
Municipal	NA
Private	NA
State Government	NA
Adult Education Centre	NA
Health Facilities	NA
Urban Health Post	NA
Primary Health Centre	NA
Government Hospital	Within distance less than 10 km
Maternity Centre	NA
Private Clinic	NA
Registered Medical Practitioner (RMP)	NA
Ayurvedic Doctor/Vaidya	NA
Social Development/Welfare	NA
Community Hall	NA
Livelihood/Production Centre	NA
Vocational Training/Training cum Production Centre	25 nos



Street Children Rehabilitation Centre	NA
Night Shelter	NA
Old Age Home	NA
Self Help Groups/DWCUA Groups in Slum	5 nos
No. of Neighbourhood Groups (NHGs) in slum	2 nos
Slum-dwellers Association	NA
Youth Association	1
Women's Association/Mahila Samithis	NA
<b>Rishipara</b>	
<b>Education &amp; Social Infrastructure</b>	
<b>Pre-primary School</b>	
Anganwadi under ICDS	Within distance less than 1 km
Municipal Pre-school	NA
Private Pre-school	NA
<b>Primary School</b>	
Municipal	NA
State Government	Within distance less than 0.5 km
Private	NA
<b>High School</b>	
Municipal	NA
Private	Within distance less than 0.5 km
State Government	NA
Adult Education Centre	NA
Health Facilities	NA
Urban Health Post	NA

Primary Health Centre	NA
Government Hospital	Within distance less than 10 km
Maternity Centre	NA
Private Clinic	NA
Registered Medical Practitioner (RMP)	NA
Ayurvedic Doctor/Vaidya	NA
Social Development/Welfare	NA
Community Hall	NA
Livelihood/Production Centre	NA
Vocational Training/Training cum Production Centre	21 nos
Street Children Rehabilitation Centre	NA
Night Shelter	NA
Old Age Home	NA
Self Help Groups/DWCUA Groups in Slum	6 nos
No. of Neighbourhood Groups (NHGs) in slum	3 nos
Slum-dwellers Association	NA
Youth Association	1
Women's Association/Mahila Samithis	NA
<b>Chitorpur</b>	
<b>Education &amp; Social Infrastructure</b>	
<b>Pre-primary School</b>	
Anganwadi under ICDS	Within distance less than 1 km
Municipal Pre-school	NA
Private Pre-school	NA
<b>Primary School</b>	

Municipal	NA
State Government	Within distance less than 0.5 km
Private	NA
High School	
Municipal	NA
Private	Within distance less than 0.5 km
State Government	NA
Adult Education Centre	NA
Health Facilities	NA
Urban Health Post	NA
Primary Health Centre	NA
Government Hospital	Within distance less than 10 km
Maternity Centre	NA
Private Clinic	NA
Registered Medical Practitioner (RMP)	NA
Ayurvedic Doctor/Vaidya	NA
Social Development/Welfare	NA
Community Hall	NA
Livelihood/Production Centre	NA
Vocational Training/Training cum Production Centre	7 nos
Street Children Rehabilitation Centre	NA
Night Shelter	NA
Old Age Home	NA
Self Help Groups/DWCUA Groups in Slum	4 nos
No. of Neighbourhood Groups (NHGs) in slum	3 nos



Slum-dwellers Association	NA
Youth Association	1
Women's Association/Mahila Samithis	NA
<b>Jorakalasthan</b>	
<b>Education &amp; Social Infrastructure</b>	
<b>Pre-primary School</b>	
Anganwadi under ICDS	Within distance less than 1 km
Municipal Pre-school	NA
Private Pre-school	NA
<b>Primary School</b>	
Municipal	NA
State Government	Within distance less than 0.5 km
Private	NA
<b>High School</b>	
Municipal	NA
Private	Within distance less than 0.5 km
State Government	NA
Adult Education Centre	NA
Health Facilities	NA
Urban Health Post	NA
Primary Health Centre	NA
Government Hospital	Within distance less than 10 km
Maternity Centre	NA
Private Clinic	NA
Registered Medical Practitioner (RMP)	NA

Ayurvedic Doctor/Vaidya	NA
Social Development/Welfare	NA
Community Hall	NA
Livelihood/Production Centre	NA
Vocational Training/Training cum Production Centre	23 nos
Street Children Rehabilitation Centre	NA
Night Shelter	NA
Old Age Home	NA
Self Help Groups/DWCUA Groups in Slum	4 nos
No. of Neighbourhood Groups (NHGs) in slum	3 nos
Slum-dwellers Association	NA
Youth Association	1
Women's Association/Mahila Samithis	NA
<b>Banshatta Paul Para</b>	
<b>Education &amp; Social Infrastructure</b>	
<b>Pre-primary School</b>	
Anganwadi under ICDS	Within distance less than 1 km
Municipal Pre-school	NA
Private Pre-school	NA
<b>Primary School</b>	
Municipal	NA
State Government	Within distance less than 0.5 km
Private	NA
<b>High School</b>	
Municipal	NA

Private	Within distance less than 0.5 km
State Government	NA
Adult Education Centre	NA
Health Facilities	NA
Urban Health Post	NA
Primary Health Centre	NA
Government Hospital	Within distance less than 10 km
Maternity Centre	NA
Private Clinic	NA
Registered Medical Practitioner (RMP)	NA
Ayurvedic Doctor/Vaidya	NA
Social Development/Welfare	NA
Community Hall	NA
Livelihood/Production Centre	NA
Vocational Training/Training cum Production Centre	17 nos
Street Children Rehabilitation Centre	NA
Night Shelter	NA
Old Age Home	NA
Self Help Groups/DWCUA Groups in Slum	6 nos
No. of Neighbourhood Groups (NHGs) in slum	3 nos
Slum-dwellers Association	NA
Youth Association	1
Women's Association/Mahila Samithis	NA
<b>Lolabag</b>	
<b>Education &amp; Social Infrastructure</b>	



Pre-primary School	
Anganwadi under ICDS	Within distance less than 1 km
Municipal Pre-school	NA
Private Pre-school	NA
Primary School	
Municipal	NA
State Government	Within distance less than 0.5 km
Private	NA
High School	
Municipal	NA
Private	Within distance less than 0.5 km
State Government	NA
Adult Education Centre	NA
Health Facilities	NA
Urban Health Post	NA
Primary Health Centre	NA
Government Hospital	Within distance less than 10 km
Maternity Centre	NA
Private Clinic	NA
Registered Medical Practitioner (RMP)	NA
Ayurvedic Doctor/Vaidya	NA
Social Development/Welfare	NA
Community Hall	NA
Livelihood/Production Centre	NA
Vocational Training/Training cum Production Centre	27 nos

Street Children Rehabilitation Centre	NA
Night Shelter	NA
Old Age Home	NA
Self Help Groups/DWCUA Groups in Slum	4 nos
No. of Neighbourhood Groups (NHGs) in slum	4 nos
Slum-dwellers Association	NA
Youth Association	1
Women's Association/Mahila Samithis	NA
<b>Fulbari</b>	
<b>Education &amp; Social Infrastructure</b>	
<b>Pre-primary School</b>	
Anganwadi under ICDS	Within distance less than 1 km
Municipal Pre-school	NA
Private Pre-school	NA
<b>Primary School</b>	
Municipal	NA
State Government	Within distance less than 0.5 km
Private	NA
<b>High School</b>	
Municipal	NA
Private	Within distance less than 0.5 km
State Government	NA
Adult Education Centre	NA
Health Facilities	NA
Urban Health Post	NA

Primary Health Centre	NA
Government Hospital	Within distance less than 10 km
Maternity Centre	NA
Private Clinic	NA
Registered Medical Practitioner (RMP)	NA
Ayurvedic Doctor/Vaidya	NA
Social Development/Welfare	NA
Community Hall	NA
Livelihood/Production Centre	NA
Vocational Training/Training cum Production Centre	28 nos
Street Children Rehabilitation Centre	NA
Night Shelter	NA
Old Age Home	NA
Self Help Groups/DWCUA Groups in Slum	3 nos
No. of Neighbourhood Groups (NHGs) in slum	2 nos
Slum-dwellers Association	NA
Youth Association	1
Women's Association/Mahila Samithis	NA
<b>Mokatipur &amp; Mokatipur Colony</b>	
<b>Education &amp; Social Infrastructure</b>	
<b>Pre-primary School</b>	
Anganwadi under ICDS	Within distance less than 1 km
Municipal Pre-school	NA
Private Pre-school	NA
<b>Primary School</b>	



Municipal	NA
State Government	Within distance less than 0.5 km
Private	NA
High School	
Municipal	NA
Private	Within distance less than 0.5 km
State Government	NA
Adult Education Centre	NA
Health Facilities	NA
Urban Health Post	NA
Primary Health Centre	NA
Government Hospital	Within distance less than 10 km
Maternity Centre	NA
Private Clinic	NA
Registered Medical Practitioner (RMP)	NA
Ayurvedic Doctor/Vaidya	NA
Social Development/Welfare	NA
Community Hall	NA
Livelihood/Production Centre	NA
Vocational Training/Training cum Production Centre	19 nos
Street Children Rehabilitation Centre	NA
Night Shelter	NA
Old Age Home	NA
Self Help Groups/DWCUA Groups in Slum	5 nos
No. of Neighbourhood Groups (NHGs) in slum	2 nos

Slum-dwellers Association	NA
Youth Association	1
Women's Association/Mahila Samithis	NA
<b>Suripara &amp; Sekhpara</b>	
<b>Education &amp; Social Infrastructure</b>	
<b>Pre-primary School</b>	
Anganwadi under ICDS	Within distance less than 1 km
Municipal Pre-school	NA
Private Pre-school	NA
<b>Primary School</b>	
Municipal	NA
State Government	Within distance less than 0.5 km
Private	NA
<b>High School</b>	
Municipal	NA
Private	Within distance less than 0.5 km
State Government	NA
Adult Education Centre	NA
Health Facilities	NA
Urban Health Post	NA
Primary Health Centre	NA
Government Hospital	Within distance less than 10 km
Maternity Centre	NA
Private Clinic	NA
Registered Medical Practitioner (RMP)	NA

Ayurvedic Doctor/Vaidya	NA
Social Development/Welfare	NA
Community Hall	NA
Livelihood/Production Centre	NA
Vocational Training/Training cum Production Centre	25 nos
Street Children Rehabilitation Centre	NA
Night Shelter	NA
Old Age Home	NA
Self Help Groups/DWCUA Groups in Slum	5 nos
No. of Neighbourhood Groups (NHGs) in slum	2 nos
Slum-dwellers Association	NA
Youth Association	1
Women's Association/Mahila Samithis	NA
<b>Tutbari</b>	
<b>Education &amp; Social Infrastructure</b>	
<b>Pre-primary School</b>	
Anganwadi under ICDS	Within distance less than 1 km
Municipal Pre-school	NA
Private Pre-school	NA
<b>Primary School</b>	
Municipal	NA
State Government	Within distance less than 0.5 km
Private	NA
<b>High School</b>	
Municipal	NA



Private	Within distance less than 0.5 km
State Government	NA
Adult Education Centre	NA
Health Facilities	NA
Urban Health Post	NA
Primary Health Centre	NA
Government Hospital	Within distance less than 10 km
Maternity Centre	NA
Private Clinic	NA
Registered Medical Practitioner (RMP)	NA
Ayurvedic Doctor/Vaidya	NA
Social Development/Welfare	NA
Community Hall	NA
Livelihood/Production Centre	NA
Vocational Training/Training cum Production Centre	27 nos
Street Children Rehabilitation Centre	NA
Night Shelter	NA
Old Age Home	NA
Self Help Groups/DWCUA Groups in Slum	4 nos
No. of Neighbourhood Groups (NHGs) in slum	3 nos
Slum-dwellers Association	NA
Youth Association	1
Women's Association/Mahila Samithis	NA
<b>Sekhpara &amp; Katrabajar</b>	
<b>Education &amp; Social Infrastructure</b>	

Pre-primary School	
Anganwadi under ICDS	Within distance less than 1 km
Municipal Pre-school	NA
Private Pre-school	NA
Primary School	
Municipal	NA
State Government	Within distance less than 0.5 km
Private	NA
High School	
Municipal	NA
Private	Within distance less than 0.5 km
State Government	NA
Adult Education Centre	NA
Health Facilities	NA
Urban Health Post	NA
Primary Health Centre	NA
Government Hospital	Within distance less than 10 km
Maternity Centre	NA
Private Clinic	NA
Registered Medical Practitioner (RMP)	NA
Ayurvedic Doctor/Vaidya	NA
Social Development/Welfare	NA
Community Hall	NA
Livelihood/Production Centre	NA
Vocational Training/Training cum Production Centre	32 nos

Street Children Rehabilitation Centre	NA
Night Shelter	NA
Old Age Home	NA
Self Help Groups/DWCUA Groups in Slum	6 nos
No. of Neighbourhood Groups (NHGs) in slum	2 nos
Slum-dwellers Association	NA
Youth Association	1
Women's Association/Mahila Samithis	NA
<b>Bagantuli (Baganpara)</b>	
<b>Education &amp; Social Infrastructure</b>	
<b>Pre-primary School</b>	
Anganwadi under ICDS	Within distance less than 1 km
Municipal Pre-school	NA
Private Pre-school	NA
<b>Primary School</b>	
Municipal	NA
State Government	Within distance less than 0.5 km
Private	NA
<b>High School</b>	
Municipal	NA
Private	Within distance less than 0.5 km
State Government	NA
Adult Education Centre	NA
Health Facilities	NA
Urban Health Post	NA



Primary Health Centre	NA
Government Hospital	Within distance less than 10 km
Maternity Centre	NA
Private Clinic	NA
Registered Medical Practitioner (RMP)	NA
Ayurvedic Doctor/Vaidya	NA
Social Development/Welfare	NA
Community Hall	NA
Livelihood/Production Centre	NA
Vocational Training/Training cum Production Centre	28 nos
Street Children Rehabilitation Centre	NA
Night Shelter	NA
Old Age Home	NA
Self Help Groups/DWCUA Groups in Slum	7 nos
No. of Neighbourhood Groups (NHGs) in slum	2 nos
Slum-dwellers Association	NA
Youth Association	1
Women's Association/Mahila Samithis	NA
<b>Dhopa Para &amp; Mogoltuli</b>	
<b>Education &amp; Social Infrastructure</b>	
<b>Pre-primary School</b>	
Anganwadi under ICDS	Within distance less than 1 km
Municipal Pre-school	NA
Private Pre-school	NA
<b>Primary School</b>	

Municipal	NA
State Government	Within distance less than 0.5 km
Private	NA
High School	
Municipal	NA
Private	Within distance less than 0.5 km
State Government	NA
Adult Education Centre	NA
Health Facilities	NA
Urban Health Post	NA
Primary Health Centre	NA
Government Hospital	Within distance less than 10 km
Maternity Centre	NA
Private Clinic	NA
Registered Medical Practitioner (RMP)	NA
Ayurvedic Doctor/Vaidya	NA
Social Development/Welfare	NA
Community Hall	NA
Livelihood/Production Centre	NA
Vocational Training/Training cum Production Centre	25 nos
Street Children Rehabilitation Centre	NA
Night Shelter	NA
Old Age Home	NA
Self Help Groups/DWCUA Groups in Slum	5 nos
No. of Neighbourhood Groups (NHGs) in slum	2 nos

Slum-dwellers Association	NA
Youth Association	1
Women's Association/Mahila Samithis	NA
<b>Berojgara &amp; Kanchan Jangha Pally</b>	
<b>Education &amp; Social Infrastructure</b>	
<b>Pre-primary School</b>	
Anganwadi under ICDS	Within distance less than 1 km
Municipal Pre-school	NA
Private Pre-school	NA
<b>Primary School</b>	
Municipal	NA
State Government	Within distance less than 0.5 km
Private	NA
<b>High School</b>	
Municipal	NA
Private	Within distance less than 0.5 km
State Government	NA
Adult Education Centre	NA
Health Facilities	NA
Urban Health Post	NA
Primary Health Centre	NA
Government Hospital	Within distance less than 10 km
Maternity Centre	NA
Private Clinic	NA
Registered Medical Practitioner (RMP)	NA



Ayurvedic Doctor/Vaidya	NA
Social Development/Welfare	NA
Community Hall	NA
Livelihood/Production Centre	NA
Vocational Training/Training cum Production Centre	31 nos
Street Children Rehabilitation Centre	NA
Night Shelter	NA
Old Age Home	NA
Self Help Groups/DWCUA Groups in Slum	7 nos
No. of Neighbourhood Groups (NHGs) in slum	3 nos
Slum-dwellers Association	NA
Youth Association	1
Women's Association/Mahila Samithis	NA
<b>School Road</b>	
<b>Education &amp; Social Infrastructure</b>	
<b>Pre-primary School</b>	
Anganwadi under ICDS	Within distance less than 1 km
Municipal Pre-school	NA
Private Pre-school	NA
<b>Primary School</b>	
Municipal	NA
State Government	Within distance less than 0.5 km
Private	NA
<b>High School</b>	
Municipal	NA

Private	Within distance less than 0.5 km
State Government	NA
Adult Education Centre	NA
Health Facilities	NA
Urban Health Post	NA
Primary Health Centre	NA
Government Hospital	Within distance less than 10 km
Maternity Centre	NA
Private Clinic	NA
Registered Medical Practitioner (RMP)	NA
Ayurvedic Doctor/Vaidya	NA
Social Development/Welfare	NA
Community Hall	NA
Livelihood/Production Centre	NA
Vocational Training/Training cum Production Centre	29 nos
Street Children Rehabilitation Centre	NA
Night Shelter	NA
Old Age Home	NA
Self Help Groups/DWCUA Groups in Slum	4 nos
No. of Neighbourhood Groups (NHGs) in slum	2 nos
Slum-dwellers Association	NA
Youth Association	1
Women's Association/Mahila Samithis	NA
<b>Kawa Para</b>	
<b>Education &amp; Social Infrastructure</b>	

Pre-primary School	
Anganwadi under ICDS	Within distance less than 1 km
Municipal Pre-school	NA
Private Pre-school	NA
Primary School	
Municipal	NA
State Government	Within distance less than 0.5 km
Private	NA
High School	
Municipal	NA
Private	Within distance less than 0.5 km
State Government	NA
Adult Education Centre	NA
Health Facilities	NA
Urban Health Post	NA
Primary Health Centre	NA
Government Hospital	Within distance less than 10 km
Maternity Centre	NA
Private Clinic	NA
Registered Medical Practitioner (RMP)	NA
Ayurvedic Doctor/Vaidya	NA
Social Development/Welfare	NA
Community Hall	NA
Livelihood/Production Centre	NA
Vocational Training/Training cum Production Centre	29 nos



Street Children Rehabilitation Centre	NA
Night Shelter	NA
Old Age Home	NA
Self Help Groups/DWCUA Groups in Slum	6 nos
No. of Neighbourhood Groups (NHGs) in slum	3 nos
Slum-dwellers Association	NA
Youth Association	1
Women's Association/Mahila Samithis	NA
<b>Kajidara</b>	
<b>Education &amp; Social Infrastructure</b>	
<b>Pre-primary School</b>	
Anganwadi under ICDS	Within distance less than 1 km
Municipal Pre-school	NA
Private Pre-school	NA
<b>Primary School</b>	
Municipal	NA
State Government	Within distance less than 0.5 km
Private	NA
<b>High School</b>	
Municipal	NA
Private	Within distance less than 0.5 km
State Government	NA
Adult Education Centre	NA
Health Facilities	NA
Urban Health Post	NA

Primary Health Centre	NA
Government Hospital	Within distance less than 10 km
Maternity Centre	NA
Private Clinic	NA
Registered Medical Practitioner (RMP)	NA
Ayurvedic Doctor/Vaidya	NA
Social Development/Welfare	NA
Community Hall	NA
Livelihood/Production Centre	NA
Vocational Training/Training cum Production Centre	28 nos
Street Children Rehabilitation Centre	NA
Night Shelter	NA
Old Age Home	NA
Self Help Groups/DWCUA Groups in Slum	4 nos
No. of Neighbourhood Groups (NHGs) in slum	2 nos
Slum-dwellers Association	NA
Youth Association	1
Women's Association/Mahila Samithis	NA
<b>Chalisapara</b>	
<b>Education &amp; Social Infrastructure</b>	
<b>Pre-primary School</b>	
Anganwadi under ICDS	Within distance less than 1 km
Municipal Pre-school	NA
Private Pre-school	NA
<b>Primary School</b>	

Municipal	NA
State Government	Within distance less than 0.5 km
Private	NA
High School	
Municipal	NA
Private	Within distance less than 0.5 km
State Government	NA
Adult Education Centre	NA
Health Facilities	NA
Urban Health Post	NA
Primary Health Centre	NA
Government Hospital	Within distance less than 10 km
Maternity Centre	NA
Private Clinic	NA
Registered Medical Practitioner (RMP)	NA
Ayurvedic Doctor/Vaidya	NA
Social Development/Welfare	NA
Community Hall	NA
Livelihood/Production Centre	NA
Vocational Training/Training cum Production Centre	25 nos
Street Children Rehabilitation Centre	NA
Night Shelter	NA
Old Age Home	NA
Self Help Groups/DWCUA Groups in Slum	5 nos
No. of Neighbourhood Groups (NHGs) in slum	2 nos



Slum-dwellers Association	NA
Youth Association	1
Women's Association/Mahila Samithis	NA
<b>Berojgara</b>	
<b>Education &amp; Social Infrastructure</b>	
<b>Pre-primary School</b>	
Anganwadi under ICDS	Within distance less than 1 km
Municipal Pre-school	NA
Private Pre-school	NA
<b>Primary School</b>	
Municipal	NA
State Government	Within distance less than 0.5 km
Private	NA
<b>High School</b>	
Municipal	NA
Private	Within distance less than 0.5 km
State Government	NA
Adult Education Centre	NA
Health Facilities	NA
Urban Health Post	NA
Primary Health Centre	NA
Government Hospital	Within distance less than 10 km
Maternity Centre	NA
Private Clinic	NA
Registered Medical Practitioner (RMP)	NA

Ayurvedic Doctor/Vaidya	NA
Social Development/Welfare	NA
Community Hall	NA
Livelihood/Production Centre	NA
Vocational Training/Training cum Production Centre	24 nos
Street Children Rehabilitation Centre	NA
Night Shelter	NA
Old Age Home	NA
Self Help Groups/DWCUA Groups in Slum	6 nos
No. of Neighbourhood Groups (NHGs) in slum	3 nos
Slum-dwellers Association	NA
Youth Association	1
Women's Association/Mahila Samithis	NA
<b>Bachamari Paul Para</b>	
<b>Education &amp; Social Infrastructure</b>	
<b>Pre-primary School</b>	
Anganwadi under ICDS	Within distance less than 1 km
Municipal Pre-school	NA
Private Pre-school	NA
<b>Primary School</b>	
Municipal	NA
State Government	Within distance less than 0.5 km
Private	NA
<b>High School</b>	
Municipal	NA

Private	Within distance less than 0.5 km
State Government	NA
Adult Education Centre	NA
Health Facilities	NA
Urban Health Post	NA
Primary Health Centre	NA
Government Hospital	Within distance less than 10 km
Maternity Centre	NA
Private Clinic	NA
Registered Medical Practitioner (RMP)	NA
Ayurvedic Doctor/Vaidya	NA
Social Development/Welfare	NA
Community Hall	NA
Livelihood/Production Centre	NA
Vocational Training/Training cum Production Centre	29 nos
Street Children Rehabilitation Centre	NA
Night Shelter	NA
Old Age Home	NA
Self Help Groups/DWCUA Groups in Slum	7 nos
No. of Neighbourhood Groups (NHGs) in slum	2 nos
Slum-dwellers Association	NA
Youth Association	1
Women's Association/Mahila Samithis	NA
<b>Bachamari &amp; Ramchandra Pur</b>	
<b>Education &amp; Social Infrastructure</b>	



Pre-primary School	
Anganwadi under ICDS	Within distance less than 1 km
Municipal Pre-school	NA
Private Pre-school	NA
Primary School	
Municipal	NA
State Government	Within distance less than 0.5 km
Private	NA
High School	
Municipal	NA
Private	Within distance less than 0.5 km
State Government	NA
Adult Education Centre	NA
Health Facilities	NA
Urban Health Post	NA
Primary Health Centre	NA
Government Hospital	Within distance less than 10 km
Maternity Centre	NA
Private Clinic	NA
Registered Medical Practitioner (RMP)	NA
Ayurvedic Doctor/Vaidya	NA
Social Development/Welfare	NA
Community Hall	NA
Livelihood/Production Centre	NA
Vocational Training/Training cum Production Centre	26 nos

Street Children Rehabilitation Centre	NA
Night Shelter	NA
Old Age Home	NA
Self Help Groups/DWCUA Groups in Slum	5 nos
No. of Neighbourhood Groups (NHGs) in slum	3 nos
Slum-dwellers Association	NA
Youth Association	1
Women's Association/Mahila Samithis	NA
<b>Mandal Para &amp; Haria Para</b>	
<b>Education &amp; Social Infrastructure</b>	
<b>Pre-primary School</b>	
Anganwadi under ICDS	Within distance less than 1 km
Municipal Pre-school	NA
Private Pre-school	NA
<b>Primary School</b>	
Municipal	NA
State Government	Within distance less than 0.5 km
Private	NA
<b>High School</b>	
Municipal	NA
Private	Within distance less than 0.5 km
State Government	NA
Adult Education Centre	NA
Health Facilities	NA
Urban Health Post	NA

Primary Health Centre	NA
Government Hospital	Within distance less than 10 km
Maternity Centre	NA
Private Clinic	NA
Registered Medical Practitioner (RMP)	NA
Ayurvedic Doctor/Vaidya	NA
Social Development/Welfare	NA
Community Hall	NA
Livelihood/Production Centre	NA
Vocational Training/Training cum Production Centre	27 nos
Street Children Rehabilitation Centre	NA
Night Shelter	NA
Old Age Home	NA
Self Help Groups/DWCUA Groups in Slum	6 nos
No. of Neighbourhood Groups (NHGs) in slum	2 nos
Slum-dwellers Association	NA
Youth Association	1
Women's Association/Mahila Samithis	NA
<b>Halder Para</b>	
<b>Education &amp; Social Infrastructure</b>	
<b>Pre-primary School</b>	
Anganwadi under ICDS	Within distance less than 1 km
Municipal Pre-school	NA
Private Pre-school	NA
<b>Primary School</b>	



Municipal	NA
State Government	Within distance less than 0.5 km
Private	NA
High School	
Municipal	NA
Private	Within distance less than 0.5 km
State Government	NA
Adult Education Centre	NA
Health Facilities	NA
Urban Health Post	NA
Primary Health Centre	NA
Government Hospital	Within distance less than 10 km
Maternity Centre	NA
Private Clinic	NA
Registered Medical Practitioner (RMP)	NA
Ayurvedic Doctor/Vaidya	NA
Social Development/Welfare	NA
Community Hall	NA
Livelihood/Production Centre	NA
Vocational Training/Training cum Production Centre	29 nos
Street Children Rehabilitation Centre	NA
Night Shelter	NA
Old Age Home	NA
Self Help Groups/DWCUA Groups in Slum	4 nos
No. of Neighbourhood Groups (NHGs) in slum	2 nos

Slum-dwellers Association	NA
Youth Association	1
Women's Association/Mahila Samithis	NA
<b>Mirjapur</b>	
<b>Education &amp; Social Infrastructure</b>	
<b>Pre-primary School</b>	
Anganwadi under ICDS	Within distance less than 1 km
Municipal Pre-school	NA
Private Pre-school	NA
<b>Primary School</b>	
Municipal	NA
State Government	Within distance less than 0.5 km
Private	NA
<b>High School</b>	
Municipal	NA
Private	Within distance less than 0.5 km
State Government	NA
Adult Education Centre	NA
Health Facilities	NA
Urban Health Post	NA
Primary Health Centre	NA
Government Hospital	Within distance less than 10 km
Maternity Centre	NA
Private Clinic	NA
Registered Medical Practitioner (RMP)	NA

Ayurvedic Doctor/Vaidya	NA
Social Development/Welfare	NA
Community Hall	NA
Livelihood/Production Centre	NA
Vocational Training/Training cum Production Centre	29 nos
Street Children Rehabilitation Centre	NA
Night Shelter	NA
Old Age Home	NA
Self Help Groups/DWCUA Groups in Slum	6 nos
No. of Neighbourhood Groups (NHGs) in slum	3 nos
Slum-dwellers Association	NA
Youth Association	1
Women's Association/Mahila Samithis	NA
<b>Bachamari Halder Para</b>	
<b>Education &amp; Social Infrastructure</b>	
<b>Pre-primary School</b>	
Anganwadi under ICDS	Within distance less than 1 km
Municipal Pre-school	NA
Private Pre-school	NA
<b>Primary School</b>	
Municipal	NA
State Government	Within distance less than 0.5 km
Private	NA
<b>High School</b>	
Municipal	NA



Private	Within distance less than 0.5 km
State Government	NA
Adult Education Centre	NA
Health Facilities	NA
Urban Health Post	NA
Primary Health Centre	NA
Government Hospital	Within distance less than 10 km
Maternity Centre	NA
Private Clinic	NA
Registered Medical Practitioner (RMP)	NA
Ayurvedic Doctor/Vaidya	NA
Social Development/Welfare	NA
Community Hall	NA
Livelihood/Production Centre	NA
Vocational Training/Training cum Production Centre	29 nos
Street Children Rehabilitation Centre	NA
Night Shelter	NA
Old Age Home	NA
Self Help Groups/DWCUA Groups in Slum	4 nos
No. of Neighbourhood Groups (NHGs) in slum	1 nos
Slum-dwellers Association	NA
Youth Association	1
Women's Association/Mahila Samithis	NA
<b>Parasumdai</b>	
<b>Education &amp; Social Infrastructure</b>	

Pre-primary School	
Anganwadi under ICDS	Within distance less than 1 km
Municipal Pre-school	NA
Private Pre-school	NA
Primary School	
Municipal	NA
State Government	Within distance less than 0.5 km
Private	NA
High School	
Municipal	NA
Private	Within distance less than 0.5 km
State Government	NA
Adult Education Centre	NA
Health Facilities	NA
Urban Health Post	NA
Primary Health Centre	NA
Government Hospital	Within distance less than 10 km
Maternity Centre	NA
Private Clinic	NA
Registered Medical Practitioner (RMP)	NA
Ayurvedic Doctor/Vaidya	NA
Social Development/Welfare	NA
Community Hall	NA
Livelihood/Production Centre	NA
Vocational Training/Training cum Production Centre	23 nos

Street Children Rehabilitation Centre	NA
Night Shelter	NA
Old Age Home	NA
Self Help Groups/DWCUA Groups in Slum	6 nos
No. of Neighbourhood Groups (NHGs) in slum	3 nos
Slum-dwellers Association	NA
Youth Association	1
Women's Association/Mahila Samithis	NA
<b>Choudhury Para</b>	
<b>Education &amp; Social Infrastructure</b>	
<b>Pre-primary School</b>	
Anganwadi under ICDS	Within distance less than 1 km
Municipal Pre-school	NA
Private Pre-school	NA
<b>Primary School</b>	
Municipal	NA
State Government	Within distance less than 0.5 km
Private	NA
<b>High School</b>	
Municipal	NA
Private	Within distance less than 0.5 km
State Government	NA
Adult Education Centre	NA
Health Facilities	NA
Urban Health Post	NA



Primary Health Centre	NA
Government Hospital	Within distance less than 10 km
Maternity Centre	NA
Private Clinic	NA
Registered Medical Practitioner (RMP)	NA
Ayurvedic Doctor/Vaidya	NA
Social Development/Welfare	NA
Community Hall	NA
Livelihood/Production Centre	NA
Vocational Training/Training cum Production Centre	24 nos
Street Children Rehabilitation Centre	NA
Night Shelter	NA
Old Age Home	NA
Self Help Groups/DWCUA Groups in Slum	5 nos
No. of Neighbourhood Groups (NHGs) in slum	2 nos
Slum-dwellers Association	NA
Youth Association	1
Women's Association/Mahila Samithis	NA
<b>Natun Pally &amp; Saroda Colony</b>	
<b>Education &amp; Social Infrastructure</b>	
<b>Pre-primary School</b>	
Anganwadi under ICDS	Within distance less than 1 km
Municipal Pre-school	NA
Private Pre-school	NA
<b>Primary School</b>	

Municipal	NA
State Government	Within distance less than 0.5 km
Private	NA
High School	
Municipal	NA
Private	Within distance less than 0.5 km
State Government	NA
Adult Education Centre	NA
Health Facilities	NA
Urban Health Post	NA
Primary Health Centre	NA
Government Hospital	Within distance less than 10 km
Maternity Centre	NA
Private Clinic	NA
Registered Medical Practitioner (RMP)	NA
Ayurvedic Doctor/Vaidya	NA
Social Development/Welfare	NA
Community Hall	NA
Livelihood/Production Centre	NA
Vocational Training/Training cum Production Centre	26 nos
Street Children Rehabilitation Centre	NA
Night Shelter	NA
Old Age Home	NA
Self Help Groups/DWCUA Groups in Slum	5 nos
No. of Neighbourhood Groups (NHGs) in slum	3 nos

Slum-dwellers Association	NA
Youth Association	1
Women's Association/Mahila Samithis	NA
<b>Paul Para</b>	
<b>Education &amp; Social Infrastructure</b>	
<b>Pre-primary School</b>	
Anganwadi under ICDS	Within distance less than 1 km
Municipal Pre-school	NA
Private Pre-school	NA
<b>Primary School</b>	
Municipal	NA
State Government	Within distance less than 0.5 km
Private	NA
<b>High School</b>	
Municipal	NA
Private	Within distance less than 0.5 km
State Government	NA
Adult Education Centre	NA
Health Facilities	NA
Urban Health Post	NA
Primary Health Centre	NA
Government Hospital	Within distance less than 10 km
Maternity Centre	NA
Private Clinic	NA
Registered Medical Practitioner (RMP)	NA



Ayurvedic Doctor/Vaidya	NA
Social Development/Welfare	NA
Community Hall	NA
Livelihood/Production Centre	NA
Vocational Training/Training cum Production Centre	29 nos
Street Children Rehabilitation Centre	NA
Night Shelter	NA
Old Age Home	NA
Self Help Groups/DWCUA Groups in Slum	3 nos
No. of Neighbourhood Groups (NHGs) in slum	3 nos
Slum-dwellers Association	NA
Youth Association	1
Women's Association/Mahila Samithis	NA
<b>Sonapally</b>	
<b>Education &amp; Social Infrastructure</b>	
<b>Pre-primary School</b>	
Anganwadi under ICDS	Within distance less than 1 km
Municipal Pre-school	NA
Private Pre-school	NA
<b>Primary School</b>	
Municipal	NA
State Government	Within distance less than 0.5 km
Private	NA
<b>High School</b>	
Municipal	NA

Private	Within distance less than 0.5 km
State Government	NA
Adult Education Centre	NA
Health Facilities	NA
Urban Health Post	NA
Primary Health Centre	NA
Government Hospital	Within distance less than 10 km
Maternity Centre	NA
Private Clinic	NA
Registered Medical Practitioner (RMP)	NA
Ayurvedic Doctor/Vaidya	NA
Social Development/Welfare	NA
Community Hall	NA
Livelihood/Production Centre	NA
Vocational Training/Training cum Production Centre	35 nos
Street Children Rehabilitation Centre	NA
Night Shelter	NA
Old Age Home	NA
Self Help Groups/DWCUA Groups in Slum	7 nos
No. of Neighbourhood Groups (NHGs) in slum	3 nos
Slum-dwellers Association	NA
Youth Association	1
Women's Association/Mahila Samithis	NA
<b>Lebubagan</b>	
<b>Education &amp; Social Infrastructure</b>	

Pre-primary School	
Anganwadi under ICDS	Within distance less than 1 km
Municipal Pre-school	NA
Private Pre-school	NA
Primary School	
Municipal	NA
State Government	Within distance less than 0.5 km
Private	NA
High School	
Municipal	NA
Private	Within distance less than 0.5 km
State Government	NA
Adult Education Centre	NA
Health Facilities	NA
Urban Health Post	NA
Primary Health Centre	NA
Government Hospital	Within distance less than 10 km
Maternity Centre	NA
Private Clinic	NA
Registered Medical Practitioner (RMP)	NA
Ayurvedic Doctor/Vaidya	NA
Social Development/Welfare	NA
Community Hall	NA
Livelihood/Production Centre	NA
Vocational Training/Training cum Production Centre	28 nos



Street Children Rehabilitation Centre	NA
Night Shelter	NA
Old Age Home	NA
Self Help Groups/DWCUA Groups in Slum	4 nos
No. of Neighbourhood Groups (NHGs) in slum	3 nos
Slum-dwellers Association	NA
Youth Association	1
Women's Association/Mahila Samithis	NA
<b>Parasum dai</b>	
<b>Education &amp; Social Infrastructure</b>	
<b>Pre-primary School</b>	
Anganwadi under ICDS	Within distance less than 1 km
Municipal Pre-school	NA
Private Pre-school	NA
<b>Primary School</b>	
Municipal	NA
State Government	Within distance less than 0.5 km
Private	NA
<b>High School</b>	
Municipal	NA
Private	Within distance less than 0.5 km
State Government	NA
Adult Education Centre	NA
Health Facilities	NA
Urban Health Post	NA

Primary Health Centre	NA
Government Hospital	Within distance less than 10 km
Maternity Centre	NA
Private Clinic	NA
Registered Medical Practitioner (RMP)	NA
Ayurvedic Doctor/Vaidya	NA
Social Development/Welfare	NA
Community Hall	NA
Livelihood/Production Centre	NA
Vocational Training/Training cum Production Centre	28 nos
Street Children Rehabilitation Centre	NA
Night Shelter	NA
Old Age Home	NA
Self Help Groups/DWCUA Groups in Slum	6 nos
No. of Neighbourhood Groups (NHGs) in slum	3 nos
Slum-dwellers Association	NA
Youth Association	1
Women's Association/Mahila Samithis	NA
<b>Choudhury Para</b>	
<b>Education &amp; Social Infrastructure</b>	
<b>Pre-primary School</b>	
Anganwadi under ICDS	Within distance less than 1 km
Municipal Pre-school	NA
Private Pre-school	NA
<b>Primary School</b>	

Municipal	NA
State Government	Within distance less than 0.5 km
Private	NA
High School	
Municipal	NA
Private	Within distance less than 0.5 km
State Government	NA
Adult Education Centre	NA
Health Facilities	NA
Urban Health Post	NA
Primary Health Centre	NA
Government Hospital	Within distance less than 10 km
Maternity Centre	NA
Private Clinic	NA
Registered Medical Practitioner (RMP)	NA
Ayurvedic Doctor/Vaidya	NA
Social Development/Welfare	NA
Community Hall	NA
Livelihood/Production Centre	NA
Vocational Training/Training cum Production Centre	28 nos
Street Children Rehabilitation Centre	NA
Night Shelter	NA
Old Age Home	NA
Self Help Groups/DWCUA Groups in Slum	4 nos
No. of Neighbourhood Groups (NHGs) in slum	2 nos



Slum-dwellers Association	NA
Youth Association	1
Women's Association/Mahila Samithis	NA
<b>Natun Pally &amp; Saroda Colony</b>	
<b>Education &amp; Social Infrastructure</b>	
<b>Pre-primary School</b>	
Anganwadi under ICDS	Within distance less than 1 km
Municipal Pre-school	NA
Private Pre-school	NA
<b>Primary School</b>	
Municipal	NA
State Government	Within distance less than 0.5 km
Private	NA
<b>High School</b>	
Municipal	NA
Private	Within distance less than 0.5 km
State Government	NA
Adult Education Centre	NA
Health Facilities	NA
Urban Health Post	NA
Primary Health Centre	NA
Government Hospital	Within distance less than 10 km
Maternity Centre	NA
Private Clinic	NA
Registered Medical Practitioner (RMP)	NA

Ayurvedic Doctor/Vaidya	NA
Social Development/Welfare	NA
Community Hall	NA
Livelihood/Production Centre	NA
Vocational Training/Training cum Production Centre	29 nos
Street Children Rehabilitation Centre	NA
Night Shelter	NA
Old Age Home	NA
Self Help Groups/DWCUA Groups in Slum	6 nos
No. of Neighbourhood Groups (NHGs) in slum	2 nos
Slum-dwellers Association	NA
Youth Association	1
Women's Association/Mahila Samithis	NA
<b>Paul Para</b>	
<b>Education &amp; Social Infrastructure</b>	
<b>Pre-primary School</b>	
Anganwadi under ICDS	Within distance less than 1 km
Municipal Pre-school	NA
Private Pre-school	NA
<b>Primary School</b>	
Municipal	NA
State Government	Within distance less than 0.5 km
Private	NA
<b>High School</b>	
Municipal	NA

Private	Within distance less than 0.5 km
State Government	NA
Adult Education Centre	NA
Health Facilities	NA
Urban Health Post	NA
Primary Health Centre	NA
Government Hospital	Within distance less than 10 km
Maternity Centre	NA
Private Clinic	NA
Registered Medical Practitioner (RMP)	NA
Ayurvedic Doctor/Vaidya	NA
Social Development/Welfare	NA
Community Hall	NA
Livelihood/Production Centre	NA
Vocational Training/Training cum Production Centre	23 nos
Street Children Rehabilitation Centre	NA
Night Shelter	NA
Old Age Home	NA
Self Help Groups/DWCUA Groups in Slum	7 nos
No. of Neighbourhood Groups (NHGs) in slum	3 nos
Slum-dwellers Association	NA
Youth Association	1
Women's Association/Mahila Samithis	NA
<b>Sonapally</b>	
<b>Education &amp; Social Infrastructure</b>	



Pre-primary School	
Anganwadi under ICDS	Within distance less than 1 km
Municipal Pre-school	NA
Private Pre-school	NA
Primary School	
Municipal	NA
State Government	Within distance less than 0.5 km
Private	NA
High School	
Municipal	NA
Private	Within distance less than 0.5 km
State Government	NA
Adult Education Centre	NA
Health Facilities	NA
Urban Health Post	NA
Primary Health Centre	NA
Government Hospital	Within distance less than 10 km
Maternity Centre	NA
Private Clinic	NA
Registered Medical Practitioner (RMP)	NA
Ayurvedic Doctor/Vaidya	NA
Social Development/Welfare	NA
Community Hall	NA
Livelihood/Production Centre	NA
Vocational Training/Training cum Production Centre	32 nos

Street Children Rehabilitation Centre	NA
Night Shelter	NA
Old Age Home	NA
Self Help Groups/DWCUA Groups in Slum	8 nos
No. of Neighbourhood Groups (NHGs) in slum	4 nos
Slum-dwellers Association	NA
Youth Association	1
Women's Association/Mahila Samithis	NA
<b>Lebubagan</b>	
<b>Education &amp; Social Infrastructure</b>	
<b>Pre-primary School</b>	
Anganwadi under ICDS	Within distance less than 1 km
Municipal Pre-school	NA
Private Pre-school	NA
<b>Primary School</b>	
Municipal	NA
State Government	Within distance less than 0.5 km
Private	NA
<b>High School</b>	
Municipal	NA
Private	Within distance less than 0.5 km
State Government	NA
Adult Education Centre	NA
Health Facilities	NA
Urban Health Post	NA

Primary Health Centre	NA
Government Hospital	Within distance less than 10 km
Maternity Centre	NA
Private Clinic	NA
Registered Medical Practitioner (RMP)	NA
Ayurvedic Doctor/Vaidya	NA
Social Development/Welfare	NA
Community Hall	NA
Livelihood/Production Centre	NA
Vocational Training/Training cum Production Centre	31 nos
Street Children Rehabilitation Centre	NA
Night Shelter	NA
Old Age Home	NA
Self Help Groups/DWCUA Groups in Slum	5 nos
No. of Neighbourhood Groups (NHGs) in slum	2 nos
Slum-dwellers Association	NA
Youth Association	1
Women's Association/Mahila Samithis	NA
<b>Samundai Colony, Khairati Para</b>	
<b>Education &amp; Social Infrastructure</b>	
<b>Pre-primary School</b>	
Anganwadi under ICDS	Within distance less than 1 km
Municipal Pre-school	NA
Private Pre-school	NA
<b>Primary School</b>	



Municipal	NA
State Government	Within distance less than 0.5 km
Private	NA
High School	
Municipal	NA
Private	Within distance less than 0.5 km
State Government	NA
Adult Education Centre	NA
Health Facilities	NA
Urban Health Post	NA
Primary Health Centre	NA
Government Hospital	Within distance less than 10 km
Maternity Centre	NA
Private Clinic	NA
Registered Medical Practitioner (RMP)	NA
Ayurvedic Doctor/Vaidya	NA
Social Development/Welfare	NA
Community Hall	NA
Livelihood/Production Centre	NA
Vocational Training/Training cum Production Centre	37 nos
Street Children Rehabilitation Centre	NA
Night Shelter	NA
Old Age Home	NA
Self Help Groups/DWCUA Groups in Slum	8 nos
No. of Neighbourhood Groups (NHGs) in slum	4 nos

Slum-dwellers Association	NA
Youth Association	1
Women's Association/Mahila Samithis	NA
<b>Gandhi Colony, Khaihatta</b>	
<b>Education &amp; Social Infrastructure</b>	
<b>Pre-primary School</b>	
Anganwadi under ICDS	Within distance less than 1 km
Municipal Pre-school	NA
Private Pre-school	NA
<b>Primary School</b>	
Municipal	NA
State Government	Within distance less than 0.5 km
Private	NA
<b>High School</b>	
Municipal	NA
Private	Within distance less than 0.5 km
State Government	NA
Adult Education Centre	NA
Health Facilities	NA
Urban Health Post	NA
Primary Health Centre	NA
Government Hospital	Within distance less than 10 km
Maternity Centre	NA
Private Clinic	NA
Registered Medical Practitioner (RMP)	NA

Ayurvedic Doctor/Vaidya	NA
Social Development/Welfare	NA
Community Hall	NA
Livelihood/Production Centre	NA
Vocational Training/Training cum Production Centre	19 nos
Street Children Rehabilitation Centre	NA
Night Shelter	NA
Old Age Home	NA
Self Help Groups/DWCUA Groups in Slum	3 nos
No. of Neighbourhood Groups (NHGs) in slum	2 nos
Slum-dwellers Association	NA
Youth Association	1
Women's Association/Mahila Samithis	NA
<b>Karmakar Para</b>	
<b>Education &amp; Social Infrastructure</b>	
<b>Pre-primary School</b>	
Anganwadi under ICDS	Within distance less than 1 km
Municipal Pre-school	NA
Private Pre-school	NA
<b>Primary School</b>	
Municipal	NA
State Government	Within distance less than 0.5 km
Private	NA
<b>High School</b>	
Municipal	NA



Private	Within distance less than 0.5 km
State Government	NA
Adult Education Centre	NA
Health Facilities	NA
Urban Health Post	NA
Primary Health Centre	NA
Government Hospital	Within distance less than 10 km
Maternity Centre	NA
Private Clinic	NA
Registered Medical Practitioner (RMP)	NA
Ayurvedic Doctor/Vaidya	NA
Social Development/Welfare	NA
Community Hall	NA
Livelihood/Production Centre	NA
Vocational Training/Training cum Production Centre	31 nos
Street Children Rehabilitation Centre	NA
Night Shelter	NA
Old Age Home	NA
Self Help Groups/DWCUA Groups in Slum	6 nos
No. of Neighbourhood Groups (NHGs) in slum	3 nos
Slum-dwellers Association	NA
Youth Association	1
Women's Association/Mahila Samithis	NA
<b>Futani More</b>	
<b>Education &amp; Social Infrastructure</b>	

Pre-primary School	
Anganwadi under ICDS	Within distance less than 1 km
Municipal Pre-school	NA
Private Pre-school	NA
Primary School	
Municipal	NA
State Government	Within distance less than 0.5 km
Private	NA
High School	
Municipal	NA
Private	Within distance less than 0.5 km
State Government	NA
Adult Education Centre	NA
Health Facilities	NA
Urban Health Post	NA
Primary Health Centre	NA
Government Hospital	Within distance less than 10 km
Maternity Centre	NA
Private Clinic	NA
Registered Medical Practitioner (RMP)	NA
Ayurvedic Doctor/Vaidya	NA
Social Development/Welfare	NA
Community Hall	NA
Livelihood/Production Centre	NA
Vocational Training/Training cum Production Centre	33 nos

Street Children Rehabilitation Centre	NA
Night Shelter	NA
Old Age Home	NA
Self Help Groups/DWCUA Groups in Slum	6 nos
No. of Neighbourhood Groups (NHGs) in slum	3 nos
Slum-dwellers Association	NA
Youth Association	1
Women's Association/Mahila Samithis	NA
<b>Debipur</b>	
<b>Education &amp; Social Infrastructure</b>	
<b>Pre-primary School</b>	
Anganwadi under ICDS	Within distance less than 1 km
Municipal Pre-school	NA
Private Pre-school	NA
<b>Primary School</b>	
Municipal	NA
State Government	Within distance less than 0.5 km
Private	NA
<b>High School</b>	
Municipal	NA
Private	Within distance less than 0.5 km
State Government	NA
Adult Education Centre	NA
Health Facilities	NA
Urban Health Post	NA



Primary Health Centre	NA
Government Hospital	Within distance less than 10 km
Maternity Centre	NA
Private Clinic	NA
Registered Medical Practitioner (RMP)	NA
Ayurvedic Doctor/Vaidya	NA
Social Development/Welfare	NA
Community Hall	NA
Livelihood/Production Centre	NA
Vocational Training/Training cum Production Centre	25 nos
Street Children Rehabilitation Centre	NA
Night Shelter	NA
Old Age Home	NA
Self Help Groups/DWCUA Groups in Slum	5 nos
No. of Neighbourhood Groups (NHGs) in slum	2 nos
Slum-dwellers Association	NA
Youth Association	1
Women's Association/Mahila Samithis	NA
<b>Ghosh Para</b>	
<b>Education &amp; Social Infrastructure</b>	
<b>Pre-primary School</b>	
Anganwadi under ICDS	Within distance less than 1 km
Municipal Pre-school	NA
Private Pre-school	NA
<b>Primary School</b>	

Municipal	NA
State Government	Within distance less than 0.5 km
Private	NA
High School	
Municipal	NA
Private	Within distance less than 0.5 km
State Government	NA
Adult Education Centre	NA
Health Facilities	NA
Urban Health Post	NA
Primary Health Centre	NA
Government Hospital	Within distance less than 10 km
Maternity Centre	NA
Private Clinic	NA
Registered Medical Practitioner (RMP)	NA
Ayurvedic Doctor/Vaidya	NA
Social Development/Welfare	NA
Community Hall	NA
Livelihood/Production Centre	NA
Vocational Training/Training cum Production Centre	33 nos
Street Children Rehabilitation Centre	NA
Night Shelter	NA
Old Age Home	NA
Self Help Groups/DWCUA Groups in Slum	7 nos
No. of Neighbourhood Groups (NHGs) in slum	3 nos

Slum-dwellers Association	NA
Youth Association	1
Women's Association/Mahila Samithis	NA
<b>Shibram Pally &amp; Adarsha Pally</b>	
<b>Education &amp; Social Infrastructure</b>	
Pre-primary School	
Anganwadi under ICDS	Within distance less than 1 km
Municipal Pre-school	NA
Private Pre-school	NA
Primary School	
Municipal	NA
State Government	Within distance less than 0.5 km
Private	NA
High School	
Municipal	NA
Private	Within distance less than 0.5 km
State Government	NA
Adult Education Centre	NA
Health Facilities	NA
Urban Health Post	NA
Primary Health Centre	NA
Government Hospital	Within distance less than 10 km
Maternity Centre	NA
Private Clinic	NA
Registered Medical Practitioner (RMP)	NA



Ayurvedic Doctor/Vaidya	NA
Social Development/Welfare	NA
Community Hall	NA
Livelihood/Production Centre	NA
Vocational Training/Training cum Production Centre	36 nos
Street Children Rehabilitation Centre	NA
Night Shelter	NA
Old Age Home	NA
Self Help Groups/DWCUA Groups in Slum	8 nos
No. of Neighbourhood Groups (NHGs) in slum	3 nos
Slum-dwellers Association	NA
Youth Association	1
Women's Association/Mahila Samithis	NA
<b>Tanti Para</b>	
<b>Education &amp; Social Infrastructure</b>	
<b>Pre-primary School</b>	
Anganwadi under ICDS	Within distance less than 1 km
Municipal Pre-school	NA
Private Pre-school	NA
<b>Primary School</b>	
Municipal	NA
State Government	Within distance less than 0.5 km
Private	NA
<b>High School</b>	
Municipal	NA

Private	Within distance less than 0.5 km
State Government	NA
Adult Education Centre	NA
Health Facilities	NA
Urban Health Post	NA
Primary Health Centre	NA
Government Hospital	Within distance less than 10 km
Maternity Centre	NA
Private Clinic	NA
Registered Medical Practitioner (RMP)	NA
Ayurvedic Doctor/Vaidya	NA
Social Development/Welfare	NA
Community Hall	NA
Livelihood/Production Centre	NA
Vocational Training/Training cum Production Centre	34 nos
Street Children Rehabilitation Centre	NA
Night Shelter	NA
Old Age Home	NA
Self Help Groups/DWCUA Groups in Slum	7 nos
No. of Neighbourhood Groups (NHGs) in slum	3 nos
Slum-dwellers Association	NA
Youth Association	1
Women's Association/Mahila Samithis	NA
<b>Singh Para</b>	
<b>Education &amp; Social Infrastructure</b>	

Pre-primary School	
Anganwadi under ICDS	Within distance less than 1 km
Municipal Pre-school	NA
Private Pre-school	NA
Primary School	
Municipal	NA
State Government	Within distance less than 0.5 km
Private	NA
High School	
Municipal	NA
Private	Within distance less than 0.5 km
State Government	NA
Adult Education Centre	NA
Health Facilities	NA
Urban Health Post	NA
Primary Health Centre	NA
Government Hospital	Within distance less than 10 km
Maternity Centre	NA
Private Clinic	NA
Registered Medical Practitioner (RMP)	NA
Ayurvedic Doctor/Vaidya	NA
Social Development/Welfare	NA
Community Hall	NA
Livelihood/Production Centre	NA
Vocational Training/Training cum Production Centre	25 nos



Street Children Rehabilitation Centre'	NA
Night Shelter	NA
Old Age Home	NA
Self Help Groups/DWCUA Groups in Slum	5 nos
No. of Neighbourhood Groups (NHGs) in slum	2 nos
Slum-dwellers Association	NA
Youth Association	1
Women's Association/Mahila Samithis	NA
<b>Dop Para</b>	
<b>Education &amp; Social Infrastructure</b>	
<b>Pre-primary School</b>	
Anganwadi under ICDS	Within distance less than 1 km
Municipal Pre-school	NA
Private Pre-school	NA
<b>Primary School</b>	
Municipal	NA
State Government	Within distance less than 0.5 km
Private	NA
<b>High School</b>	
Municipal	NA
Private	Within distance less than 0.5 km
State Government	NA
Adult Education Centre	NA
Health Facilities	NA
Urban Health Post	NA

Primary Health Centre	NA
Government Hospital	Within distance less than 10 km
Maternity Centre	NA
Private Clinic	NA
Registered Medical Practitioner (RMP)	NA
Ayurvedic Doctor/Vaidya	NA
Social Development/Welfare	NA
Community Hall	NA
Livelihood/Production Centre	NA
Vocational Training/Training cum Production Centre	29 nos
Street Children Rehabilitation Centre	NA
Night Shelter	NA
Old Age Home	NA
Self Help Groups/DWCUA Groups in Slum	6 nos
No. of Neighbourhood Groups (NHGs) in slum	3 nos
Slum-dwellers Association	NA
Youth Association	1
Women's Association/Mahila Samithis	NA
<b>Court Station</b>	
<b>Education &amp; Social Infrastructure</b>	
<b>Pre-primary School</b>	
Anganwadi under ICDS	Within distance less than 1 km
Municipal Pre-school	NA
Private Pre-school	NA
<b>Primary School</b>	

Municipal	NA
State Government	Within distance less than 0.5 km
Private	NA
High School	
Municipal	NA
Private	Within distance less than 0.5 km
State Government	NA
Adult Education Centre	NA
Health Facilities	NA
Urban Health Post	NA
Primary Health Centre	NA
Government Hospital	Within distance less than 10 km
Maternity Centre	NA
Private Clinic	NA
Registered Medical Practitioner (RMP)	NA
Ayurvedic Doctor/Vaidya	NA
Social Development/Welfare	NA
Community Hall	NA
Livelihood/Production Centre	NA
Vocational Training/Training cum Production Centre	31 nos
Street Children Rehabilitation Centre	NA
Night Shelter	NA
Old Age Home	NA
Self Help Groups/DWCUA Groups in Slum	7 nos
No. of Neighbourhood Groups (NHGs) in slum	3 nos



Slum-dwellers Association	NA
Youth Association	1
Women's Association/Mahila Samithis	NA
<b>Rashiladaha</b>	
<b>Education &amp; Social Infrastructure</b>	
<b>Pre-primary School</b>	
Anganwadi under ICDS	Within distance less than 1 km
Municipal Pre-school	NA
Private Pre-school	NA
<b>Primary School</b>	
Municipal	NA
State Government	Within distance less than 0.5 km
Private	NA
<b>High School</b>	
Municipal	NA
Private	Within distance less than 0.5 km
State Government	NA
Adult Education Centre	NA
Health Facilities	NA
Urban Health Post	NA
Primary Health Centre	NA
Government Hospital	Within distance less than 10 km
Maternity Centre	NA
Private Clinic	NA
Registered Medical Practitioner (RMP)	NA

Ayurvedic Doctor/Vaidya	NA
Social Development/Welfare	NA
Community Hall	NA
Livelihood/Production Centre	NA
Vocational Training/Training cum Production Centre	35 nos
Street Children Rehabilitation Centre	NA
Night Shelter	NA
Old Age Home	NA
Self Help Groups/DWCUA Groups in Slum	8 nos
No. of Neighbourhood Groups (NHGs) in slum	4 nos
Slum-dwellers Association	NA
Youth Association	1
Women's Association/Mahila Samithis	NA
<b>Laxmi Colony</b>	
<b>Education &amp; Social Infrastructure</b>	
<b>Pre-primary School</b>	
Anganwadi under ICDS	Within distance less than 1 km
Municipal Pre-school	NA
Private Pre-school	NA
<b>Primary School</b>	
Municipal	NA
State Government	Within distance less than 0.5 km
Private	NA
<b>High School</b>	
Municipal	NA

Private	Within distance less than 0.5 km
State Government	NA
Adult Education Centre	NA
Health Facilities	NA
Urban Health Post	NA
Primary Health Centre	NA
Government Hospital	Within distance less than 10 km
Maternity Centre	NA
Private Clinic	NA
Registered Medical Practitioner (RMP)	NA
Ayurvedic Doctor/Vaidya	NA
Social Development/Welfare	NA
Community Hall	NA
Livelihood/Production Centre	NA
Vocational Training/Training cum Production Centre	35 nos
Street Children Rehabilitation Centre	NA
Night Shelter	NA
Old Age Home	NA
Self Help Groups/DWCUA Groups in Slum	7 nos
No. of Neighbourhood Groups (NHGs) in slum	3 nos
Slum-dwellers Association	NA
Youth Association	1
Women's Association/Mahila Samithis	NA
<b>Bachha Colony</b>	
<b>Education &amp; Social Infrastructure</b>	



Pre-primary School	
Anganwadi under ICDS	Within distance less than 1 km
Municipal Pre-school	NA
Private Pre-school	NA
Primary School	
Municipal	NA
State Government	Within distance less than 0.5 km
Private	NA
High School	
Municipal	NA
Private	Within distance less than 0.5 km
State Government	NA
Adult Education Centre	NA
Health Facilities	NA
Urban Health Post	NA
Primary Health Centre	NA
Government Hospital	Within distance less than 10 km
Maternity Centre	NA
Private Clinic	NA
Registered Medical Practitioner (RMP)	NA
Ayurvedic Doctor/Vaidya	NA
Social Development/Welfare	NA
Community Hall	NA
Livelihood/Production Centre	NA
Vocational Training/Training cum Production Centre	25 nos

Street Children Rehabilitation Centre	NA
Night Shelter	NA
Old Age Home	NA
Self Help Groups/DWCUA Groups in Slum	5 nos
No. of Neighbourhood Groups (NHGs) in slum	2 nos
Slum-dwellers Association	NA
Youth Association	1
Women's Association/Mahila Samithis	NA
<b>Mahananda Colony</b>	
<b>Education &amp; Social Infrastructure</b>	
<b>Pre-primary School</b>	
Anganwadi under ICDS	Within distance less than 1 km
Municipal Pre-school	NA
Private Pre-school	NA
<b>Primary School</b>	
Municipal	NA
State Government	Within distance less than 0.5 km
Private	NA
<b>High School</b>	
Municipal	NA
Private	Within distance less than 0.5 km
State Government	NA
Adult Education Centre	NA
Health Facilities	NA
Urban Health Post	NA

Primary Health Centre	NA
Government Hospital	Within distance less than 10 km
Maternity Centre	NA
Private Clinic	NA
Registered Medical Practitioner (RMP)	NA
Ayurvedic Doctor/Vaidya	NA
Social Development/Welfare	NA
Community Hall	NA
Livelihood/Production Centre	NA
Vocational Training/Training cum Production Centre	35 nos
Street Children Rehabilitation Centre	NA
Night Shelter	NA
Old Age Home	NA
Self Help Groups/DWCUA Groups in Slum	8 nos
No. of Neighbourhood Groups (NHGs) in slum	4 nos
Slum-dwellers Association	NA
Youth Association	1
Women's Association/Mahila Samithis	NA
<b>Bridge Para</b>	
<b>Education &amp; Social Infrastructure</b>	
<b>Pre-primary School</b>	
Anganwadi under ICDS	Within distance less than 1 km
Municipal Pre-school	NA
Private Pre-school	NA
<b>Primary School</b>	



Municipal	NA
State Government	Within distance less than 0.5 km
Private	NA
High School	
Municipal	NA
Private	Within distance less than 0.5 km
State Government	NA
Adult Education Centre	NA
Health Facilities	NA
Urban Health Post	NA
Primary Health Centre	NA
Government Hospital	Within distance less than 10 km
Maternity Centre	NA
Private Clinic	NA
Registered Medical Practitioner (RMP)	NA
Ayurvedic Doctor/Vaidya	NA
Social Development/Welfare	NA
Community Hall	NA
Livelihood/Production Centre	NA
Vocational Training/Training cum Production Centre	35 nos
Street Children Rehabilitation Centre	NA
Night Shelter	NA
Old Age Home	NA
Self Help Groups/DWCUA Groups in Slum	8 nos
No. of Neighbourhood Groups (NHGs) in slum	3 nos

Slum-dwellers Association	NA
Youth Association	1
Women's Association/Mahila Samithis	NA
<b>Bin Para</b>	
<b>Education &amp; Social Infrastructure</b>	
<b>Pre-primary School</b>	
Anganwadi under ICDS	Within distance less than 1 km
Municipal Pre-school	NA
Private Pre-school	NA
<b>Primary School</b>	
Municipal	NA
State Government	Within distance less than 0.5 km
Private	NA
<b>High School</b>	
Municipal	NA
Private	Within distance less than 0.5 km
State Government	NA
Adult Education Centre	NA
Health Facilities	NA
Urban Health Post	NA
Primary Health Centre	NA
Government Hospital	Within distance less than 10 km
Maternity Centre	NA
Private Clinic	NA
Registered Medical Practitioner (RMP)	NA

Ayurvedic Doctor/Vaidya	NA
Social Development/Welfare	NA
Community Hall	NA
Livelihood/Production Centre	NA
Vocational Training/Training cum Production Centre	36 nos
Street Children Rehabilitation Centre	NA
Night Shelter	NA
Old Age Home	NA
Self Help Groups/DWCUA Groups in Slum	8 nos
No. of Neighbourhood Groups (NHGs) in slum	5 nos
Slum-dwellers Association	NA
Youth Association	1
Women's Association/Mahila Samithis	NA



## LIST OF SLUM WITH HOUSING STATUS

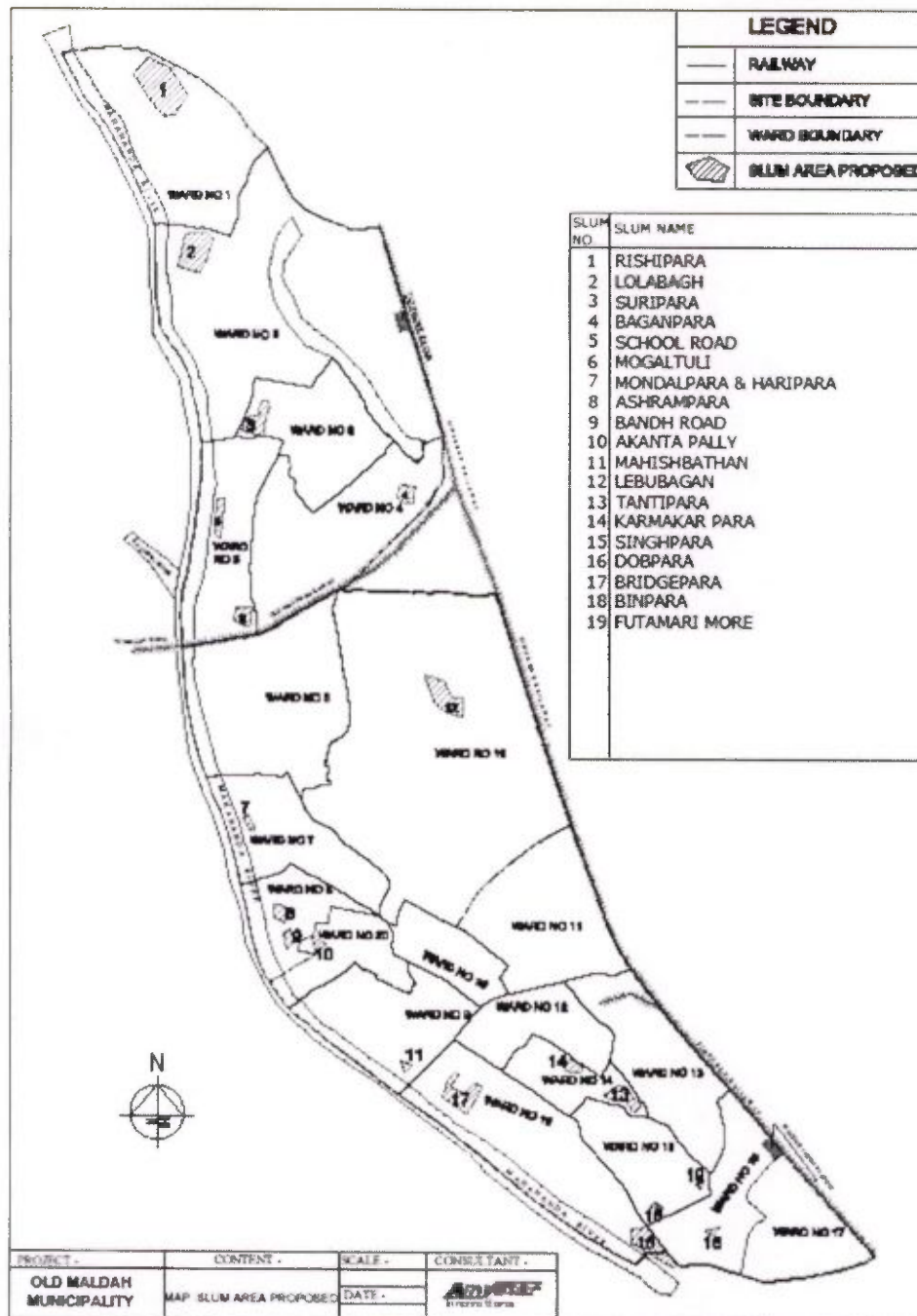
Sl No	Name of Slum	Semi Pucca	Kuchha	Total
1	Ranhamati & Nawaabganj	13	7	20
2	Rishipara	5	2	7
3	Chitorpur	4	2	6
4	Jorakalasthan	5	1	6
5	Banshatta Paul Para	16	4	20
6	Lolabag	0	0	0
7	Fulbari	7	3	10
8	Mokatipur & Mokatipur Colony	6	1	7
9	Suripara & Sekhpara	8	2	10
10	Tutbari	7	3	10
11	Sekhpara & Katrabajar	7	3	10
12	Bagantuli (Baganpara)	6	4	10
13	Dhopa Para & Mogoltuli	0	0	0
14	Berojgara & Kanchan Jangha Pally	0	0	0
15	School Road	0	0	0
16	Kawa Para	7	3	10
17	Kajidara	3	2	5
18	Chalisapara	12	3	15
19	Berojgara	4	1	5
20	Bachamari Paul Para	5	4	9
21	Bachamari & Ramchandra Pur	7	3	10
22	Mandal Para & Haria Para	0	0	0
23	Halder Para	4	6	10
24	Mirjapur	21	5	26
25	Bachamari Halder Para	18	2	20
26	Ashram Para	7	3	10
27	Bandh Road	7	2	9
28	Akanta Pally	6	3	9
29	Rabindra Pally, Schoolpara, Bidyasagar Pally	43	7	50
30	Mahisbathani	10	3	13

31	Parasumdai	17	3	20
32	Choudhury Para	1	1	2
33	Natun Pally & Saroda Colony	25	8	33
34	Paul Para	3	1	4
35	Sonapally	0	0	0
36	Lebubagan	0	0	0
37	Samundai Colony, Khairati Para	37	8	45
38	Gandhi Colony, Khaihatta	24	6	30
39	Karmakar Para	8	6	14
40	Futani More	0	0	0
41	Debipur	33	7	40
42	Ghosh Para	23	6	31
43	Shibram Pally & Adarsha Pally	45	10	55
44	Tanti Para	6	3	9
45	Singh Para	0	1	1
46	Dop Para	8	2	10
47	Court Station	4	8	12
48	Rashiladaha	10	3	13
49	Laxmi Colony	9	4	13
50	Bachha Colony	11	2	13
51	Mahananda Colony	33	7	40
52	Bridge Para	1	1	2
53	Bin Para	0	0	0
54	Debipur	0	0	0
<b>Total</b>				<b>711</b>
<b>Sl No</b>	<b>Non Slum</b>	<b>Semi Pucca</b>	<b>Kuchha</b>	<b>Total</b>
1	1-20 ward	43	46	89

# SLUM MAP







# TOTAL LIST OF SLUMS

## Total list of Slum for 2015-2022

Sl.No	Slum Code	Name of the Slum	Location/Address	Ward No	Area of Slum(Sq.Km)
1	10009	Ranhamati & Nawaabganj	Others(Hazardous)	1	0.0487
1	20036	Rishipara	Others(Hazardous)	1	0.0147
2	10004	Chitorpur	Others(Hazardous)	2	0.0167
2	10005	Jorakalasthan	Others(Hazardous)	2	0.0136
2	10024	Banshatta Paul Para	Others(Hazardous)	2	0.0153
2	20037	Lolabag	Others(Hazardous)	2	0.0529
3	10018	Fulbari	Others(Hazardous)	3	0.0068
3	10030	Mokatipur & Mokatipur Colony	Others(Hazardous)	3	0.0119
3	10031	Suripara & Sekhpara	Others(Hazardous)	3	0.0398
4	10019	Tutbari	Others(Hazardous)	4	0.0301
4	10031	Sekhpara & Katrabajar	Others(Hazardous)	4	0.0581
4	20039	Bagantuli (Baganpara)	Others(Hazardous)	4	0.0043
5		Dhopa Para & Mogoltuli	Others(Hazardous)	5	0.0077
5		Berojgara & Kanchan Jangha Pally	Others(Hazardous)	5	0.0117
5		School Road	Others(Hazardous)	5	0.0032
6	10011	Kawa Para	Others(Hazardous)	6	0.0181
6	10011	Kajidara	Others(Hazardous)	6	0.0307
6	10034	Chalisapara	Others(Hazardous)	6	0.0207
6	20041	Berojgara	Others(Hazardous)	6	0.0029
7	10013	Bachamari Paul Para	Others(Hazardous)	7	..0124
7	10028	Bachamari & Ramchandra Pur	Others(Hazardous)	7	0.0525
7		Mandal Para & Haria Para	Others(Hazardous)	7	0.0326
8	10008	Halder Para	Others(Hazardous)	8	0.0275
20	10023	Mirjapur	Others(Hazardous)	20	0.0397
8		Bachamari Halder Para	Others(Hazardous)	8	0.0156
8	20043	Ashram Para	Others(Hazardous)	8	0.0154
8	20044	Bandh Road	Others(Hazardous)	8	0.0205
8	20045	Akanta Pally	Others(Hazardous)	8	0.0171
29	10003	Rabindra Pallay,Schoolpara,Bidyasagar Pally	Others(Hazardous)	9	0.0556
30	10003	Mahisbathani	Others(Hazardous)	9	0.0117
31	10016	Parasumdai	Others(Hazardous)	10	0.0378
32	10029	Choudhury Para	Others(Hazardous)	10	0.0067
33	10007	Natun Pally & Saroda Colony	Others(Hazardous)	11	0.0248

34	10022	Paul Para	Others(Hazardous)	11	0.0037
35	10026	Sonapally	Others(Hazardous)	19	0.0248
36		Lebubagan	Others(Hazardous)	19	0.0272
37	10012	Samundai Colony, Khairati Para	Others(Hazardous)	12	0.0806
38	10006	Gandhi Colony, Khaihatta	Others(Hazardous)	13	0.0923
39		Karmakar Para	Others(Hazardous)	13	0.031
40		Futani More	Others(Hazardous)	13	0.0251
41	10002	Debipur	Others(Hazardous)	16	0.0667
42	10017	Ghosh Para	Others(Hazardous)	14	0.0806
43	10015	Shibram Pally & Adarsha Pally	Others(Hazardous)	15	0.081
44	20048	Tanti Para	Others(Hazardous)	15	0.0172
45		Singh Para	Others(Hazardous)	15	0.033
46		Dop Para	Others(Hazardous)	18	0.0551
47	10001	Court Station	Others(Hazardous)	16	0.0381
48	10021	Rashiladaha	Others(Hazardous)	16	0.0811
49	10044	Laxmi Colony	Others(Hazardous)	17	0.0226
50	10032	Bachha Colony	Others(Hazardous)	17	0.0302
51	10014	Mahananda Colony	Others(Hazardous)	18	0.0919
52		Bridge Para	Others(Hazardous)	18	0.0332
53		Bin Para	Others(Hazardous)	18	0.033
54	10002	Debipur	Others(Hazardous)	16	0.0481



# IHSDP

**Project Name :** : **IHSDP**  
**Date of Sanction By the CSMC :** : **09.01.2008**  
**Date of commencement :** : **23.07.2008**  
**Date of completion of work :** : **31.12.2013**  
**Approved Project Cost :** : **1078.137 Lakhs**

SL NO.	Name of Component	Qty (Physical)	Amount (in Lakh)
01.	Dwelling Units	550 Nos.	550.00000
2.	Water Supply	5028 Mtr.	39.922
3.	C.C. Road	15984 Sqm	101.364
4.	Drain	5028 Mtr	79.291
5.	Street Light	210 Nos	14.702
6.	Community Center	13 Nos	114.13
7.	Digester	1 Nos.	25.00
8.	Rickshaw Shed	4 Nos.	10.00
9.	Animal Pen	1 Nos	7.01
10	Hedge Boundary	2880 Mtr	2.430
11	Informal Market	10 Nos	20.15
12	Livelihood Center	10 Nos	21.09
13	Cinder Track	1920 Mtr	6.70
14	Boundary Wall	960 Mtr	9.60
15	Guard Wall	1500 Mtr	76.85
Total-			1078.137

# DRAWING & ESTIMATE

## a. DWELLING UNITS DRAWING & ESTIMATE

<b>DETAILED ESTIMATE FOR THE CONSTRUCTION OF SINGLE UNIT DWELLING HOUSE</b> <b>Pradhan Mantri Awas Yojana Housing For All (Urban)</b> Total Covered Area- 32.18 sq.m (With Electrical Works) Reference of Schedule of Rates : PWD (W.B.), Schedule of Rates Building & Sanitary w.e.f-01.07.2014 & Corrigenda ( Kolkata /24 Pgs (N & S)/ Kalyani Sub Div.) <b>Floor Area 25.37 sqm</b>					
SL No.	Description of Works	Quantity	Unit	Rate (Rs.)	Amount (Rs.)
1	Earthwork in excavation in foundation trenches or drains, in all sorts of soil ( including mixed soil but excluding laterite or sandstone) including removing spreading or stacking the spoils within a lead of 75 m as directed including trimming the sides of trenches, levelling, dressing and ramming the bottom, bailing out water etc. as required complete. a) Depth of excavation not exceeding 1500mm . <b>SOR, PWD, P-1, I -2 a</b>	13.000	%cu.m.	12047.00	1566.11
2	Earth work in filling in foundation trenches or plinth with good earth in layers not exceeding 150 mm. including watering and ramming etc. layer by layer complete.( Payment to be made on the basis of measurement of finished quantity of work ) a) With earth obtained from excavation of foundation. <b>SOR, PWD, P-1, T/3 a</b>	11.120	%cu.m.	7831.00	870.81
3	Supplying Laying Polithin Sheets etc. <b>SOR, PWD, P-45, T - 13</b>	22.000	sqm	25.00	550.00

*Tapash Chandra*  
 14/03/18  
 SAE  
 Old Malda Municipality  
 Malda

*[Signature]*  
 14-3-18  
 Chairman  
 Old Malda Municipality

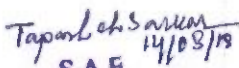
4	Cement concrete with graded Stone ballast (40 mm.) excluding shuttering.a) In ground floor and foundation.6 : 3 : 1 proportion Pakur variety <b>SOR, PWD, Page 24 ; Item -10 a</b>	3.500	cu.m.	5823.00	20380.50
5	25 mm. thick damp proof with cement concrete (4:2:1) (with graded stone aggregate 10 mm. Normal size) and painting the top surface with a coat of bitumen using 1.7 kg. per sq.m. including heating the bitumen and cost and carriage of all materials complete. <b>SOR, PWD, P-45, T-12</b>	6.810	sqm,	297.00	2022.57
6	Brick work with 1st class bricks in cement mortar (6:1) a) In foundation and plinth. b) In super structure <b>SOR, PWD, P-29, T -22(a), (b)</b>	10.430 15.240	cum cum	5719.00 5943.00	59649.17 90571.32
7	125mm thick brick work with 1st. class bricks in cement mortar (4:1). a) In ground floor <b>SOR, PWD, P-73, T -29</b>	23.220	sq.m.	783.00	18181.26
8	Ordinary Cement concrete (mix 1:1.5:3) with graded stone chips (20 mm nominal size) excluding shuttering and reinforcement if any, in ground floor as per relevant IS codes. (i) Pakur Variety <b>SOR, PWD, P-14, T -7(i)</b>	3.940	cu.m.	6851.66	26995.54
9	Reinforcements for reinforced concrete work in all sorts of structures including distribution bars, stirrups, binders etc. including supply of rods, initial straightening and removal of loose rust (if necessary), cutting to requisite length, hooking and bending to correct shape, placing in proper position and binding				

Tapank of January  
14/08/18  
S A E  
Old Malda Municipality  
Malda

  
14-8-18  
Chairman  
Old Malda Municipality



	with 16G black annealed wire at every inter-section, complete as per drawing and direction.					
	(a) For works in foundation, basement and upto roof of ground floor / upto 4m. (i) Tor steel/Mild steel. <b>SOR, PWD, P-27, T-15(i)</b>	0.309	MT	60705.93	18775.74	
10	Hire and labour charges for shuttering with centreling and necessary staging upto 4 m. using approved stout props and thick hard wood planks of approved thickness with required bracing for concrete slabs, beams, columns, lintels curved or straight including fitting, fixing and striking out after completion of works. (upto roof of ground floor). (When the height of a particular floor is more than 4 m. the equivalent floor ht. shall be taken as 4 m. and extra for works beyond the initial 4 m. ht. shall be allowed under 12(e) for every 4 m. or part thereof.) <b>SOR, PWD, P-66, T-12(a)</b> 25 mm. to 30 mm. thick wooden shuttering as per decision & direction of Engineer-in-charge. Ground Floor	37.063	M <sup>2</sup>	360.00	13342.68	
11	Plaster ( to wall, floor, ceiling etc.) with sand and cement mortar including rounding off or chamfering corners as directed and raking out joints or roughening of concrete surface, including throating, nosing and drip course where necessary . In ground floor. A) With 6:1 cement mortar. a) Inside wall 20 mm thick plaster <b>SOR, PWD, P-151, T-2 (i)(b)</b> b) Out side Wall, 15mm th. <b>SOR, PWD, P-151, I-2 (i)(c)</b> B) 10mm th ceiling plaster (4:1) <b>SOR, PWD, P-151, I-2 (i)(c)</b>	116.940  111.950 23.330	sq.m.  sq.m. sq.m.	181.00  156.00 140.00	21166.14  17464.20 3266.20	

  
 SAE  
 Old Malda Municipality  
 Malda

  
 Chairman  
 Old Malda Municipality

12	Neat cement punning about 1.5mm thick in wall, dado, window, sills, floor, drain etc. <b>SOR, PWD, P-152, I-8</b>	26.700	sq.m.	38.00	1014.60
13	Artificial stone in floor, dado, staircase etc. with cement concrete (4:2:1) with stone chips laid in panels as directed with topping made with ordinary or white cement (as necessary) and marble dust in proportion (2:1) including smooth finishing and rounding off corners and including application of cement slurry before flooring works, using cement @ 1.75 kg./sq.m. all complete including all materials and labour. In ground floor. 3 mm. thick topping (High polishing grinding on this item is not permitted) with ordinary cement. 20mm thick <b>SOR, PWD, P-40, I-3 (i)</b>	26.490	sq.m.	265.00	7019.85
14	Supplying, fitting & fixing MS clamp for fixing door and window frame made of flat bent bar, end bifurcated, fixed in cement concrete with stone chips (4:2:1) a fitted and fixed complete as per direction. 40mm x 6mm x 125 mm length. (Cost of cement concrete will be paid separately) <b>SOR, PWD, P-90, I-18 (c)</b>	34	each	22.00	748.00
15	Wood work in door and window frame fitted and fixed complete including a protective coat of painting at the contact surface of the frame other Local wood <b>SOR, PWD, P-85, T-1(i)</b>	0.213	cu.m.	46171.00	9834.42
16	Panel Shutter of door & Window (each Panel Consisting Of single Plan without Join) 25 mm thick shutter with 12 mm thick Panel of size 30 to 45 cm. Other Local wood <b>SOR, PWD, P-105, I-84 (iv)c</b>	8.520	sq.m.	1567.00	13350.84

*Tapash Chatterjee*  
14/03/18  
SAE  
Old Malda Municipality  
Malda

*Chaitanya*  
14-3-18  
Chairman  
Old Malda Municipality

17	Iron butt hinges of approved quality fitted and fixed with steel screws, with ISI mark. a) 75mm x 47mm x 1.70mm <b>SOR, PWD, P-91, T-20(iv)</b>	each	32.000	34.00	1088.00
18	Iron Socket Bolt of approved quality fitted and fixed complete. i) 150 mm long x 10 mm dia <b>SOR, PWD P-93, I-25,c</b>	each	11.000	71.00	781.00
19	White washing including cleaning and smoothening surface thoroughly (5 parts of stone lime and 1 part of shell lime should be used in the finishing coat). Two Coats <b>SOR, PWD, P-155, I-3 (b)</b>	%sq.m.	124.960	1887.00	2358.00
20	Colour washing with ella with a coat of white wash priming including cleaning and smoothening surface thoroughly external surface One Coat <b>SOR, PWD, P-155, I-4(ii)(a)</b>	%sq.m.	100.560	1514.00	1522.48
21	Priming one coat on timber, plastered or on steel or other metal surface with synthetic enamel/oil bound primer of approved quality including smoothening surfaces by sand papering etc. 1) On timber surface <b>SOR, PWD, P-162, I-7(a)</b> 2) On Steel Surface <b>SOR, PWD, P-162, I-7(b)</b>	sq.m. sq.m.	21.690 2.700	41.00 31.00	889.29 83.70
22	Painting with best quality synthetic enamel paint of approved make and brand including smoothening surface by sand papering etc. including using of approved putty etc. on the surface, if necessary : With super gloss (hi-gloss)-With any shade except white. a) On timber or plastered surface Two Coats b) On Steel surface Two Coats <b>SOR, PWD, P-162, -8A(aii),(bii)</b>	sq.m. sq.m.	21.690 2.700	89.00 86.00	1930.41 232.20

*Taper Lal Saran*  
14/08/18  
S A E  
Old Malda Municipality  
Malda

*[Signature]*  
14-9-18  
Chairman  
Old Malda Municipality



23	Iron hasp bolt of approved quality fitted and fixed complete (oxidised) with 16 mm dia with center bolt and round fitting. 300 mm long <b>SOR, PWD, P-93, I - 27c</b>	2.000	each	193.00	386.00
24	Precast pierced concrete jally work as per design and manufacture's specification including moulding etc. with stone chips and necessary reinforcement shuttering complete including fitting, fixing in position in all floors. (a) 37.5 mm th. panels Cement & steel required for this item <b>will not be</b> issued by deptt. <b>SOR, PWD, P-32, I - 38 (b)</b>	1.690	sq.m.	351.00	593.19
25	Supplying, fitting and fixing UPVC down pipes A type and fittings conforming to IS 13592-1992 with necessary clamps nails including making holes in walls, etc. and cutting trenches in any soil, through masonry concrete structure etc. if necessary and mending good damages including jointing with jointing materials (Spun yarn, valamoid / bitumen / M. seal etc.) complete. <b>P-173, I-21 A (ii), C(ii), D(ii)</b> <b>SOR, PWD, P173, I - 21 A (ii), C(ii), D(ii)</b> i) UPVC Pipe 110 mm dia ii) UPVC Bend 87.5 degree 110 mm dia iii) UPVC Shoe 110 mm	3.000 2.000 1.000	Mtr. each each	291.00 162.00 128.00	873.00 324.00 128.00
26	M.S.or W.I. Ornamental grill of approved design joints continuously welded with M.S, W.I. Flats and bars of windows, railing etc. fitted and fixed with necessary screws and lugs in ground floor. Grill weighing 10 kg/sq m to 16 kg/m2 <b>SOR, PWD, P - 76, I - 10 (i)</b> <b>(2.70sqm @ 10.5kg per sqm = 28.35 kg)</b>	0.284	Qntl	8247.00	2342.15

Tapash Chakrabarty  
14/03/18  
S A E  
Old Malda Municipality  
Malda

Chairman  
14-3-18  
Old Malda Municipality

27	Shallow water closet Indian pattern(I.P.W.C.) of approved make in white vitreous chinaware supplied, fitted and fixed in position (excluding cost of concrete for fixing). 450 mm long <b>SOR, PWD, (Sanitary) P - 65, I - 1 (iii)</b>	1.000	each	1062.00	1062.00
28	Foot rest for water closet of size 275 mm X 125 mm with Artificial stone(4:2:1) with 6 mm stone chips and chequered including adding colour as necessary. <b>SOR, PWD, (Sanitary) P - 66, I - 9</b>	1.000	Pair	70.00	70.00
29	Supplying, fitting and fixing cast iron 'P' or 'S' trap conforming to I.S. 3989 / 1970 and 1729 / 1964 including lead caulked joints and painting two coats to the exposed surface. S Trap 100 mm <b>SOR, PWD, (Sanitary) P - 54, I - 14(B-iii)</b>	1.000	each	923.00	923.00
30	Supplying, fitting fixing CI Round Gratings 150mm dia <b>SOR, PWD, (Sanitary) P - 55, I - 18(ii)</b>	1.000	Each	100.00	100.00
	Construction of 2 circular leach pit of inside diameter 1000 mm. & a depth of 1000 mm. With a layer of 250 mm. Thick brick work with cement mortar (6:1) & honeycombed brick wall (4:1) at every alternate layer upto a height of 925 mm. From bottom and then 125 mm. thick brick wall (4:1) for a height of 300 mm. and covered with 75mm. RCC slab (4:2:1) with 8mm tor steel @ 150 mm. centre to centre both ways including plastering and neat cement punning on top of the slab and making hooking arrangement on slab for lifting of the slab if require as well as jointing the connection with the inspection pit (450 x 450) covered with 50mm thick RCC slab (4:2:1) with stone chips and necessary reinforcement and connected with 100 mm dia PVC pipe laid over rammed earth and then covered the pipe	1	Item	7544.00	7544.00

*Tapashob Sarkar*  
14/5/18  
SAE  
Old Malda Municipality  
Malda

*Chairman*  
14-5-18  
Old Malda Municipality

properly with powder earth including supplying fitting fixing fibre glass pan P-tap & polythene pipe as per requirement to connect with the inspection pit complete with all respect as per direction of EIC. (ANNEXURE-II)			
<b>TOTAL AMOUNT</b>	<b>Rs.</b>	<b>350000.36</b>	
<b>Say</b>	<b>Rs.</b>	<b>350000.00</b>	
<b>Add for Electrical Works (ANNEXURE-I)</b>	<b>Rs.</b>	<b>17858.00</b>	
<b>TOTAL AMOUNT</b>	<b>Rs.</b>	<b>367858.00</b>	
<b>(Rupees Three lakh Sixty seven thousand Eight hundred &amp; Fifty eight only)</b>			

*Tapankumar*  
 SAE  
 14/03/18  
 Old Malda Municipality  
 Malda.

14-3-18  
*Chairman*  
 Old Malda Municipality



# **DETAIL ESTIMATE FOR ONE DWELLING UNIT UNDER PMAY**

Detailed Estimate for Single Dwelling unit Floor area 25.36 sqm Built up area 32.18 sqm									
	C/L of main outer wall				125 mm Partition wall			Varandah C/L	
		4.65			3.375			1.275	
		0.8			1.15			0.9	
		1.15			1.15	2.3		2.175	
		3.45			2.187				
		1.15			1.9				
		1.7			1.387	5.474			
		3.375			11.149				
		1.275							
		2.825							
		3.125							
		23.5							
	X wall	1.25							
Sl.no.									
1	Earth work in excavation								
	250 mm wall								
	1	23.5	0.75	0.7	12.34				
		0.875	0.75	0.7	0.46				
		24.375			12.8	m <sup>3</sup>			
	125 mm Wall								
		2.625	0.4	0.225	0.24				
	WC	0.4	0.4	0.225	0.04				
	Bath	0.65	0.4	0.225	0.06				
	5.474	0.75		0.225					
		4.724	0.4	0.225	0.43				
	Varanda	1.425	0.4	0.225	0.13				
					0.88				
	Step	0.5	0.9	0.075	0.034				
					13.715	m <sup>3</sup>			
2	Soling								
		24.375	0.75		18.281				
		11.45	0.4		4.58				
					22.861				
3	Polythene sheet								
		2.575	3.125		8.047				

		2.875	2.625		7.547				
		2	1.65		3.3				
	passage	0.625	2.375		1.484				
	Bath&WC	2.7	0.9		2.43				
	Varndah	1.025	0.6		0.615				
	step	0.9	0.5		0.45				
					23.873				
4	Jhama concrete								
			18.28	0.075	1.371				
			4.58	0.075	0.344				
			23.93	0.075	1.795				
					3.51				
5	Earth work in filling 1/5 excavation								
			13.715	5	2.743				
			23.48	0.375	8.805				
					11.548	ms			
6	B.W (6:1) in Foundation of plinth								
		23.5	0.625	14.69					
		23.5	0.5	11.75					
		23.5	0.375	8.813					
				35.25	0.15	5.288			
		23.5	0.25		0.525	3.084			
	X wall	0.938	0.625	0.586					
		1	0.5	0.5					
		1.063	0.375	0.399					
				1.485	0.15	0.223			
		1.125	0.25		0.525	0.148			
	125mm	3.125	0.25		0.525	0.41			
	Bath&WC	2	0.9	0.25	0.523	0.235			
	Kit	5.224	0.25		0.525	0.686			
	Vard	1.925	0.25		0.525	0.253			
	Steps	0.5	0.9		0.15	0.068			
		0.25	0.9		0.15	0.034			
						10.427	ms		
7	DPC	23.5							
		1.125							
		24.625		0.25		6.156			
		3.125							
		1.8							

Tapank Chakrabarty  
SAE 14/03/18  
Old Malda Municipality  
Malda

Chairman  
14-3-18  
Old Malda Municipality

		5.224						
		10.149		0.125		1.269		
						7.425		
	Less	0.9		0.25	0.225			
		0.9		0.125	0.113			
	3	0.75		0.125	0.281			
						0.619		
						6.806	sqm	
8	BW in super structure (6:1)							
		23.5						
		1.125						
		24.625	2.75	0.25	16.93			
	Parapet	23.8	0.075	0.25	0.446			
						17.376		
	Less opens							
	1	0.9	2.1	1.89				
	4	0.9	0.9	3.24				
	1	0.75	0.9	0.675				
	3	0.75	0.75	1.688				
				7.493	0.25	1.873		
	Lintel							
	1	1.525	1.525					
	4	1.2	4.8					
	1	1.05	1.05					
			7.375	0.25	0.1	0.184		
	Wo2							
	1	3.05	3.05	0.25	0.1	0.076		
					(-)	2.134		
	Net brick work						15	ms
9	125 th. Brick work (6:1)							
	room		3.125	2.6	8.125			
	kit		2.125	2.75	5.844			
			1.65	2.75	4.5375			
			1.45	2.65	3.8425			
	2		0.9	2.1	3.78			
						26.12875		
	Less opening							
	1	0.9	0.9					
	3	0.75	2.25					
			3.15	2.1	6.615			
	Lintel							

Tapan Chandra  
SAE 14/09/18  
Old Malda Municipality  
Malda

Chairman  
14-9-18  
Old Malda Municipality



	1	1.3	1.3						
	1	1.025	1.025						
			2.325	0.1	0.2325				
					6.8475				
						19.28125			
	Parapet								
		23.5		0.15	3.525				
					22.806				
	passeege	0.75		0.55	0.4125				
					23.219	sqm			
10	Conc M-20								
	Roof slab								
	32.15	1.1475	31.003		0.1	3.1			
	Beam		3.625	0.25	0.15	0.136			
			2.575	0.25	0.1	0.064			
	Lintel						3.3		
	D1	1	1.525	1.525					
	W1	4	1.2	4.8					
	W2	1	1.05	1.05					
	WO2	1	3.05	3.05					
				10.43	0.25	0.1	0.3		
	D1	1	1.39	1.39					
	D2	1	1.025	1.025					
	D2	2	1.4	2.8					
	O2	1	0.875	0.875					
	D2	2		6.09	0.125	0.1	0.1		
	Chaja								
	W1	4	1.2	4.8					
	W2	1	1.03	1.03					
	D1	1	1.275	1.275					
	W02	1	3.05	3.05					
				10.16	0.3	0.075	0.2		
							3.9	m3	
11	Reinforcement								
		3.866	0.80%	1	7850	0.243	MT		
12	Shuttering								
	31	23.5	1.125						
			24.63	0.25					
	31			6.156	24.844				

	Side beam	2	3.125	0.15	0.9375			
		2	2.325	0.1	0.465			
	side slab	1	25.3	0.1	2.53			
	Lintel	1	0.9	0.25	0.225			
		1	1.525	0.1	0.153			
		1	1.275	0.35	0.446			
		1	0.3	0.05	0.015			
						29.615	sqm	
	4W1	4	0.9	0.25	0.9			
		4	1.2	0.1	0.48			
		4	1.2	0.35	1.68			
	2	4	0.3	0.05	0.12			
	1W2	1	0.75	0.25	0.188			
		1	1.05	0.1	0.105			
		1	1.05	0.35	0.368			
	2	1	0.3	0.05	0.03			
	WO2	3	0.75	0.25	0.563			
	1	1	3.05	0.1	0.305			
		1	3.05	0.35	1.068			
	2	1	0.3	0.05	0.03			
	Lintel 125 Wall							
	D1	1	0.9	0.125	0.113			
		2	1.3	0.1	0.26			
	D2	2	0.75	0.125	0.188			
	2	2	1.15	0.1	0.46			
	D2	2	0.75	0.125	0.188			
		2	1.9	0.1	0.38			
						7.423		
						37.038	sqm	
13	Plaster (6:1)							
	Out side 15 mmth.							
			2.85	1.125	0.45			
		25.3			4.425	111.953	sqm	
	Inside 20 mm th.							
	2	2.7	3.125	2.75	32.038			
	2	2.875	2.625	2.75	30.25			
	2	2	1.65	2.75	20.075			
	2	2.075		2.75	11.413			
	Above lintel							
	1	0.75		0.65	0.488			
	Bath							
	2	0.9		2.75	4.95			