

TARAKESWAR MUNICIPALITY

**Detailed Project Report for Construction of 206 EWS Houses under
BLC mode of Pradhan Mantri Awas Yojana (PMAY)-HFA (U) for
Tarakeswar Municipality**

2016-17



Submitted by

**Tarakeswar Municipality
Dist: Hooghly, West Bengal
December, 2016**

PMAY,HFA for Tarakeswar Municipality for 2016-17

TABLE OF CONTENTS

Sl. No	Contents	Page no.
1	Preface	2
2	Introduction note by chairman	3
3	Annexure 7C	4-5
4	Executive summary	6-7
5	Tarakeswar Municipality at a Glance	8-21
6	HFAPoA and Prodhan Mantri Awas Yojana (Housing for All)	22-31
7	House Type / Structure of Tarakeswar Municipality as per demand survey	32-33
8	Status of Physical Infrastructure of Slums	34-57
9	Details of Social Infrastructure of slum at a glance	58-143
10	Detailed estimate for the construction of single unit Dwelling House	144-149
11	Detailed estimate for the construction of Road	150-151
12	Detailed estimate for the construction of Drain	152-153
13	Drawing of Dwelling House	154
14	Drawing of Road	155
15	Drawing of Drain	156
	Work flow of PMAY-HFA	157
16	Work and cost summary – Slum details	158-160
17	Work and cost summary –Non Slum wise details	160-161
18	Fund Flow Pattern	162
19	Map of Slums & Non Slums	163-201
20	List of Beneficiaries	202-236

PMAY,HFA for Tarakeswar Municipality for 2016-17

PREFACE

Pradhan Mantri Awas Yojana (PMAY) aims at Providing Housing for All (HFA) by 2022 when the Nation Complete 75 years of its independence.

The urban homeless persons contribute to the economy of the cities and thus the Nation as cheap labour in the informal sector; yet they live with no shelter or social security . The urban homeless service with many challenges like no access to elementary Public Services such as health, education, food, water and sanitation. Pradhan Mantri Awas Yojana (PMAY) also aims at providing a pucca house to every family with water connection, toilet facilities, 24 X 7 electricity supply and access.

The Mission seeks to address the housing requirement of urban poor including slum dwellers through "In Situ" Slum Redevelopment, Affordable Housing through credit linked subsidy, Affordable Housing in partnership and subsidy for beneficiary led individual house. Under the mission, beneficiaries can take advantage under one component only.

Total beneficiaries of the scheme **are 206 nos** from slum and Non Slum area projected for the year 2016-17

Total cost of the project is **Rs. 833.89 lakhs** as per relevant department & P.W.D. schedule of rates.

PMAY,HFA for Tarakeswar Municipality for 2016-17

Introductory Note by Chairman



Tarakeswar Town is situated in the district of Hooghly of West Bengal. It is a famous pilgrim place for the temple of Lord Siva(Taraknath). Its importance has raised to its zenith because near about 15 to 20 Lakhs of Pilgrims from different places of India and abroad pour to this town to visit the temple and offer their "Puja" to the Lord Siva. It is also considered as the "Gateway to Kolkata", the capital of West Bengal. Tarakeswar is connected with Kolkata by railway and road. It is densely populated and nearly thirty to forty thousand people use this town daily for going to Kolkata and coming to visit the temple of Lord Siva.. Moreover, lakhs of people assemble at the time of Srabani Mela , Gazan Mela, Shivaratri Mela

etc. to offer worship to Lord Siva.

Tarakeswar Municipality not only looks after the amenities of the citizens of Tarakeswar but equally provides services to the Pilgrims who visit this place of Pilgrimage for worshipping. Tarakeswar Municipality is duty bound to offer necessary amenities to those pilgrims who pour in our town as well as the daily Commuters. The well experienced and dedicated band of staff including the representative of people i.e the councillors are always alert about their duties and try heart & soul to look after and redress the need and demand of people.

It is great opportunity for me to offer my heartfelt thanks and gratitude to Principal Secretary ,M.A Deptt. Director, SUDA , Chief Engineer , MED, and all officials of SUDA & MED specially Mousumi Mukherjee , A.E , MED for providing Technical in respect of preparation of the Detail Project Report of Housing for All under PMAY and side by side , the excellent support and sincere help received from all councillors, who have helped me to an impressive extent.

My sincere gratitude to Executive Officer , Finance Officer, Sub Assistant Engineer, Accounts & Finance Coordinator and all officials of Tarakeswar Municipality and citizens of Tarakeswar town for extending their all out support for the attainment of success in regard to the preparation of Housing for All Plan of Action of Tarakeswar Municipality. The excellent performance of Subhasis Singha Chowdhury, Urban Planner of this municipality has really impressed me and he deserves appreciation.

I wish all out success of the Housing for All Plan of Action at the stage of implementation.

Swapan Samanta
Chairman,
Tarakeswar Municipality

PMAY,HFA for Tarakeswar Municipality for 2016-17

Annexure-7C

(Para 14.5 of the Guidelines)

Format for Project under Beneficiary led Construction

1	Name of the State	:	WEST BENGAL						
2	Name of the City	:	TARAKESWAR						
3	Project Name	:	HOUSING FOR ALL(U)						
4	Project Code	:							
5	State Level Nodal Agency	:	SUDA						
6	Implementing Agency / ULB	:	TARAKESWAR MUNICIPALITY						
7	Date of approval by State Level sanctioning and Monitoring Committee (SLSMC)	:							
8	No. of locations covered in project No. of Slum Covered = 33 No. of Non Slum Area Covered = 06	:	Name of Location Tarakeswar Municipality	No. of beneficiary Slum= 182 Non Slum= 24	Whether Slum (Y/n) Yes	if yes, 1 if notified, 2 if recognized and 3 if identified (1) Notified	if slum, whether it gets completely rehabilitated Y/n Not Applicable		
9	Project Cost	:	833.89						
10	No of Beneficiaries covered in the project	:	Gen	SC	ST	OBC	Total	Minority	Person with Disability
			134	42	0	30	206	7	NH
11	Whether beneficiary have been selected as PMAY guideline? (Yes/No)	:	Yes						
12	No. of houses constructed / acquired Please specify ownership (any of these)	:	Joint(134)	Female (72)	Male	Transgender (0)			
13	No. of beneficiaries covered in project	:	Male (134)	Female (72)	Transgender (0)				
14	Whether it has been ensured that selected beneficiaries have rightful ownership of the land	:	Yes						
15	Whether building plan for all houses have been approved	:	Yes						
16	i) GoI grant required (Rs. 1.5 lakh per eligible beneficiary) (Rs in Lakhs)	:	309.00						
	ii) State grant, if any (Rs. In lakhs)	:	435.48						
	iii) ULB grant, if any (Rs. In Lakh)	:	37.90						
	iv) Beneficiary Share (Rs. in lakhs)	:	51.50						
	Total (Rs. in lakh)	:	833.89						
17	Whether technical specification/ design for housing have been ensured as per Indian Standards/NBC/ State norms.	:	Yes						
18	Whether it has been ensured that balance cost of construction is tied up with State grant, ULB grant & beneficiary share?	:	Yes						

PMAY,HFA for Tarakeswar Municipality for 2016-17


19	Whether trunk and line infrastructure is existing or being provisioned	:	Yes
	i) Water Supplu (Yes/ No)	:	
	(ii) Sewerage (Yes / No)	:	No
	iii) Road (Yes / No)	:	Yes
	iv) Strom Water Drain (yes/No)	:	Yes
	v) External Electrification (Yes/No)	:	Yes
	vi) Solid Waste Management (Yes/No)	:	Yes
	vii) Any other, specify	:	No
	viii) In case, any infurture has not been proposed, reasons thereof.	:	Sewerage Scheme has not been proposed due to desired level of supply of water as CPHEEO norms has not been achieved.
20	Whether disaster (earthquake, flood, cyclone landslide etc.) resistance features have been adopted in concept, design and implementation?	:	Yes
21	Whether Demand Survey completed for entire city?	:	Yes
22	Whether city-wide integrated project have been formulated? If not, reasons therof.	:	Yes
23	Whether validation with SECC data for housing conditions conducted?	:	Yes
24	Whether Direct Benefit Transfer (DBT) of fund to individual bank account of beneficiary ensured in the project?	:	Yes
25	Whether there is provision in DPR for tracking/ monitoring the progress of indivitual houses through geo-tagged photographs?	:	Yes
26	Whether any innovation/cost effective/Green technology adopted in the project?	:	Conventional technology adopted
27	Comments of SLAC after techno economic appraisal of DPR.	:	
28	Brief of project , including any other information ULB/State would like to furnish.	:	

*State will give code number to each project sanctioned under HFA as 'ABCDEFGHJKLM'

(Where 'AB' is State Code as per census 'CDEFGH' is city code as per census 'IJ' is running number of project of the city and 'K' is project component code i.e. 'k' will be 1-for in-situ- slum redevelopment, 2 -for Relocation 3- for AHP and 4-for Beneficiary led-Construction or enhancement) , 'L' will be N- for New, R- for Revised, 'M' will be running number which will be O for new and 1 and so on for revision.

It is hereby confirmed that State /UT/ and ULB have checked all the beneficiaries as per guideline of HFA. It is also submitted that no beneficiary has been selected for more than one benefit under the Mission including Credit Linked Subsidy Scheme (CLSS) component of the Mission.


Signature
 Chairman/Chairperson/Mayor/
 Commissioner


Signature Chief Engineer
 Chief Engineer Directorate
 M. H. Pat. of Municipal Affairs
 Govt. of West Bengal

Signature
 (State Level Nodal Officer)

Signature
 (Secretary / Principal Secretary, Concerned Department)

PMAY,HFA for Tarakeswar Municipality for 2016-17

Executive Summerv

Project Details

1	State		:	WEST BENGAL
2	City		:	TARAKESWAR
3	Project Name		:	Pradhan Mantri Awas Yojana , Housing For All. (Urban)
4	Project Cost	(Rs. In Lacs)	:	833.89
5	Central Share	(Rs. In Lacs)	:	309.00
6	State Share	(Rs. In Lacs)	:	435.48
7	ULB Share	(Rs. In Lacs)	:	37.90
8	Beneficiary Share	(Rs. In Lacs)	:	51.50
10	SOR Adopted		:	PWD (WB) w.e.f 1.7.14 with current corrigendum.

Project Contributions (Physical + Financial) (Rs. In lacs)

Sl No.	Scheme Component	Type	Quantity	Unit	Rate (in Rs./unit)	Proposed project cost (in lakh)	Appraised Project Cost (in lakh)	Central Share	State Govt. Share	ULB Share	Beneficiaries Share
--------	------------------	------	----------	------	--------------------	---------------------------------	----------------------------------	---------------	-------------------	-----------	---------------------

A. HOUSING

1	New in-situ										
	Single storied units		206	Nos.	368000.00	758.08	758.08	309.00	397.58	0.00	51.50
2	Up-gradation										
3	Rental										
4	Transit										
	Total Housing Cost Sub Total (A)					758.08	758.08	309.00	397.58	0.00	51.50

A-Saha
Sub Assistant Engineer
Tarakeswar Municipality

Mamika
Chairman
Tarakeswar Municipality

PMAY,HFA for Tarakeswar Municipality for 2016-17

4: Linkages of Rail, Road, Port and Air					ation
1(bifurcated in 2001)12	1514	2497	64.92	1642	1804
2	1294	1340	3.55	1516	1728
3	1142	1292	13.13	1217	1281
4(bifurcated in 2001)13	1764	2422	37.30	1539	1399
5	686	750	9.32	1011	893
6	1366	1768	29.42	2372	2432
7	1876	2524	34.54	2618	2200
8	1322	1672	26.47	2153	2446
9(bifurcated in 2001)	2020	3282	62.47	1816	2193
10	1213	1874	54.49	2794	3472
11(bifurcated in 2001)14	2315	3222	39.17	2116	2415
12 bifurcated in 2001)1				1382	1492
13 (bifurcated in 2001)4				1316	1602
14 (bifurcated in 2001)11				2576	3198
15 (bifurcated in 2001)9				2110	2392
Total	16512	22632	37.06	28178	30947

The Tarakeswar being linked as a terminal station of Howrah – Tarakeswar line of Eastern Railway. The town is linked with its region mostly by Railway and Roadway. The linkage of the Roads.

- I. Kolkata – The State Capital by the Railway & Roads
- II. Chinsurah – The District headquarter, by Railway & Roads
- III. Chandannagore – The Sub-Division headquarter by the Rail & Roads
- IV. Arambagh – The other important Sub-Divisional headquarter, by tarred motor-able Roads.

Tarakeswar being a famous pilgrim station is linked with the District of Bankura, Burdwan, Purulia, Birbhum, Midnapur, Malda, Howrah and different urban centers by tarred Motor-able Roads and Railway. At present near about 60(sixty) nos. bus routes connect different urban centers of the state with Tarakeswar. At present the main mode of travel within the town is cycle, rickshaw as buses are not allowed to ply inside the proper town.

5: Economic Activity

Economy of the town is based on mainly on Agriculture and Trading, very small in Industries. There are 3 Nos. of Cold storage and few Nos. of oil Mill, Jute Bags, Soap Factory, and Candle manufacturing units in the town.

PMAY,HFA for Tarakeswar Municipality for 2016-17

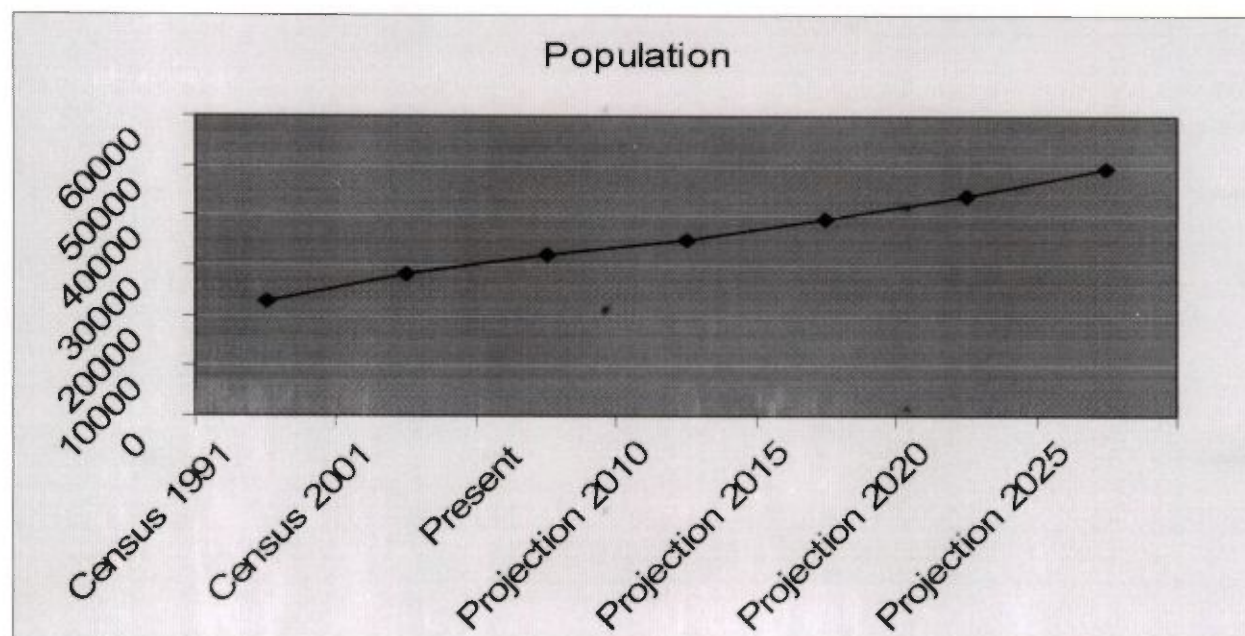
It has been started that economy of the town is based on agriculture and trading, So main occupation of the town is Trade, Commerce, Agriculture. The percentage of literate person is 72% in this Municipality. Agriculture workers & other are 988 and 9318 respectively.

6: Demographic Growth and Population Projection

As according to the census data of 2011 the Tarakeswar Municipal area has a total population of 30947. There is a lot of floating population being a heritage important .Ward wise Population Figures (1981,1991 and 2001) & Decadal Growth Rate in Tarakeswar Municipality and also Salient Features of Population Characteristics in (1991 , 2001and 2011) Tarakeswar Municipality

The population figures for census years 1981, 1991,2001 and 2011 are furnished in following table. The comparative figures of male-female ratio, literacy rate and worker population in 1991, 2001 and 2011 are indicated in Table 1

Graph of Demography Growth rate



PMAY,HFA for Tarakeswar Municipality for 2016-17

Salient Features of Population Characteristics in(1991 ,2001 and 2011) Tarakeswar Municipality				
Sl.No.	Description	1991	2001	2011
1	Total Population	22632	28178	30947
2	Total Male Population	12065	14986	16049
3	Total Female Population	10567	13192	14898
4	Population Growth Rate in percentage	37.06	24.50	8.94
5	Sex Ratio No. of Females per 1000 Males	876	880	928
6	Total no. of Slum Population	Data not available	16245	10841
7	Percentage of slum population of the total population	Data not available	57.65	35.03
6	Total Literate Population	16634	20335	23711
7	Total Male Literate Population	18352	11681	12856
8	Total Female Literate Population	14658	8654	10855
9	Total Literacy Rate in percentage	73.50	80.47	76.61
10	Total Male Literacy Rate in percentage	81.09	86.51	80.10
11	Total Female Literacy Rate in percentage	64.77	73.54	72.86
12	Total no. of Schedule Castes	4582	4203	4412
13	Total no. of Male Schedule Castes	2391	2126	2192
14	Total No. of Female Schedule Castes	2191	2077	2220
15	Total no. of Schedule Tribes	154	47	154
16	Total no. of Male Schedule Tribes	81	26	71
17	Total No. of Female Schedule Tribes	73	21	83
18	Total no. of Workers (Main + Marginal)	7119	10784	12839
19	Total no. of Male Workers	5760	8785	9941
20	Total no. of Female Workers	1359	1999	2898
21	Total no. of Main Workers	6839	9733	10422
22	Total no. of Main Workers (Male)	5803	8306	8689
23	Total no. of Main Workers (Female)	1036	1427	1733
24	Total no. of Marginal Workers	280	1051	
25	Total no. of Marginal Workers (Male)	126	479	
26	Total no. of Marginal Workers (Female)	154	572	
27	Total no. of Non- Workers	15511	17394	
28	Total no. of Non- Workers (Male)	46533	6201	

PMAY,HFA for Tarakeswar Municipality for 2016-17

29	Total no. of Non-Workers (Female)	108577	11193	
30	Total No. of Pilgrims in a year	19,00,000	22,50,000 & 23,00,000 in 2007	23,40,000
31	Total No. of Floating Population	6,50,000	7,20,000 & 7,30,000 in 2007	7,34,000
32	Total no of Holding	2894	4000 and 4622 in 2007	6682
33	Density of Population	5832	7264	7976

Total Population Growth of the Municipality

Year	Area of the Town (in Sq KM)	Population	Density per Sq. KM (Population per Unit area)	Population growth rate
1991	3.88	22632	5832	37.06
2001	3.88	28178	7264	24.50
2011	3.88	30947	7976	8.94

Salient features of the Demographic growth .

1. Tarakeswar Municipality consists of 15 wards . It is operant from the above table no.1.1 that the decadal growth of population of this Municipality from during the decade 1981 to 1991 was 37.06 % and during the decade from 1991 to 2001 growth was 24.50 % . The reason behind it was increase of birth rate, decrease of death rate and migration of people from rural areas. But the decade from 2001 to 2011 growth was 8.94 % . The reason behind it was decrease of birth rate .
2. Ward no. 1 has been bifurcated in two wards in 2001, viz., ward no. 1 & ward no. 12. According to the Census report of 1981 the total population of ward no 1 was 1514 and it was 2497 in 1991 therefore the growth rate in this decade(1981-1991) was 64.92%. In 2001 the population of ward no 1 after bifurcation was 1642, i.e a decrease of 34.24%. The population of the new ward being no.12 was 1382. The sum total of population of ward no. 1 & ward no. 12 was 3024. therefore in comparison with the population of pre-bifurcated ward no. 1 there was a growth of 21.10% , taking both the ward as one unit.
3. Similarly Ward no. 4 has been bifurcated in two wards in 2001, viz., ward no. 4 & ward no. 13 . According to the Census report of 1981 the total population of ward no 4 was 1764 and it was 2422 in 1991 therefore the growth rate in this decade(1981-1991) was 37.30 % . In 2001 the population of ward no 4 after bifurcation was 1539, i.e a decrease of 36.45 % . The population of the new ward being no.13 was 1316. The sum total of population of ward no. 4 & ward no. 13

PMAY,HFA for Tarakeswar Municipality for 2016-17

was 2855. therefore in comparison with the population of pre-bifurcated ward no. 4 there was a growth of 17.87 % , taking both the ward as one unit.

4. Ward no. 9 has been bifurcated in two wards in 2001, viz., ward no. 9 & ward no. 15. According to the Census report of 1981 the total population of ward no 9 was 2020 and it was 3282 in 1991 therefore the growth rate in this decade(1981-1991) was 62.47%. In 2001 the population of ward no 9 after bifurcation was 1816, i.e a decrease of 44.66%. The population of the new ward being no.15 was 2110. The sum total of population of ward no. 9 & ward no. 15 was 3926. Therefore in comparison with the population of pre-bifurcated ward no. 9 there was a growth of 19.62% , taking both the ward as one unit.
5. Ward no. 11 has been bifurcated in two wards in 2001, viz., ward no. 11 & ward no. 14 According to the Census report of 1981 the total population of ward no 11 was 2315 and it was 3222 in 1991 therefore the growth rate in this decade(1981-1991) was 39.17%. In 2001 the population of ward no 11 after bifurcation was 2116, i.e a decrease of 34.32%. The population of the new ward being no.14 was 2576. The sum total of population of ward no. 11 & ward no. 14 was 4692. Therefore in comparison with the population of pre-bifurcated ward no. 11 there was a growth of 45.62% , taking both the ward as one unit.
6. Though ward no 3 has not been bifurcated, there is a decadal decrease of population (5.80 %) during the decade of 1991 to 2001. The reason behind it was shifting tenants of the rental houses from this ward to other places.

7: Places of Interest

Tarakeswar, as its name elicited is a famous shrine of Lord Taraknath, the one of the prime deity of the Hindu religion. From the records, the lord Taraknath has been founded by the king Bishnudas , his brother Bharamallya & with almost Five to Six hundred Brambhin From almost 280 years ago . It invites lakhs of pilgrims from all over India for worshipping the Taraknath throughout the year and as a result Tarakeswar finds place among the famous pilgrims station of India.

In this "Statistical Account of Bengal" Mr. W.W. Hunter describe Tarakeswar as a village containing a large shrine dedicated to Lord SHIVA.

It is one of the most ancient Broad gage Railway of India. At first Hore Miller & Co. has submitted a proposal to then dominated Govt. of undivided India for a Railway track from main line to Tarakeswar. After all the branch line of railway track has inaugurated on dated 5th January 1884 in presence of the Governor General Lord Dafrin, Surendranath Banerjee, Jatindranath Thakur and others.

8: Festivals

National festival like Srabani Mela , Gazan Mela and Shibaratri mela are organizing by Municipality & Temple Estate. Side by side "Tarakeswar Utsav", Sports, Cultural Competition and also traditional art & craft Mela oreorganizing by the Municipality.

. Besides various Cultural Competition are organised by Tarakeswar Municipality. Various expedition, Drama Competition and festival are organised by Municipality and private organisation.

PMAY,HFA for Tarakeswar Municipality for 2016-17

9: Traditional Arts/Crafts

Picture or portrait making is a main traditional art in Tarakeswar Municipality. Besides photographis is also traditional art.

10: Climate

The important feature of the climate is that summer is oppressive rainfall is profuse and humidity is high. In winter the temperature often below 10 C started from November and till the end of February . In the summer the temperature crosses 40C . The average temperature ranges between 22C and 35C. The general wind direction south , south-west . The rainy season is between June and September and the average rainfall is 1520mm

11: Soil and Ground Water Scenario

The soil is reach fertile forms of new alluvial on clay subsoil with clay surface at some place. The town lies in the flat alluvial plain

12: Municipal Office

Tarakeswar Municipality is in the Chandannagore Sub-Division under the Burdwan Division in the District of Hooghly. It is also under the Tarakeswar Police Station and Tarakeswar Block. The town comes the status of Municipality on 6th August 1975 . The Municipality is divided in to 15 No. of Wards. The town accommodates Block Development Office, Police Station, Fire Service Office and other various office of different departments of the Govt. and Semi-Govt. level. Detail list of office are given in the town featur

Tarakeswar Municipality At a Glance

1	Name of the District :	Hooghly
2	Year of establishment :	6 th Aug'1975
3	Area (in sq. Km) :	3.88
4	No. of wards :	15
5	Distance from District Headquarter :	50 K.M
6	Population (census 2011) :	30947
6.1	Male	16049
6.2	Female	14898
6.3	Total	30947
6.4	Density of Population (Per sq. km.) :	7935

PMAY,HFA for Tarakeswar Municipality for 2016-17

8	Break up of Population (2011) :	
8.1	Scheduled Caste	4412
8.2	Scheduled Tribe	154
8.3	Minorities	Data not available
9	Date when last election held	30 th May,2010
10	Assessment of Property:	
10.1	Total holdings	5777
10.2	Total no. of holdings whose assessment has been done	5777
10.3	No. of holdings to whom demand notice are issued	5777
10.4	Total demand for 2013-14	6784408.00
10.5	Total Collection for 2013-14	1771517.00
10.6	Year of Last assessment by West Bengal Valuation Board	2003-2004
10.7	Year / quarter of Imposition of current Property Tax	2004/4
11	Literacy :	
11.1	Male	13140
11.2	Female	11134
11.3	Total	24275
11.4	Percentage of Literate Population(2011)	78.44
12	Number of BPL Household (as per SUDA Survey) :	1446
13	Scenario of Slum :	
13.1	Total No of Slum	61
13.2	Total Slum Population (as per USHA survey)	10841
13.3	Percentage of Slum Population to the total population	35.03
13.4	No. of Slum where Slum Infrastructure Improvement sanctioned under BSUP/ IHSDP	22
13.5	No. of Slum where Slum Infrastructure Improvement already done under BSUP/ IHSDP-	14
14	Housing status for Urban Poor :	
14.1	No. of dwelling units targeted to be provided under BSUP/ IHSDP	584
14.2	No. of beneficiaries already provided with Houses under BSUP/ IHSDP	450
14.3	No. of beneficiaries provided with Houses under Housing for Urban Poor	45
15	Road :	
15.1	Length of Metalled Road (in km)	41.25 KM
15.2	Length of Non-Metalled Road (in km)	15.65 KM
15.3	Length of other Roads (in km)	0
15.4	Total length of Road. (in km)	56.9 KM
15.5	Total no. of wards fully covered with Metal / Cement Concrete Road	0
16	Drainage :	
16.1	Length of Kutchha Drain (in km)	15.11 KM
16.2	Length of Pucca Drain (in km)	15.26 KM

PMAY,HFA for Tarakeswar Municipality for 2016-17

16.3	Length of underground / covered Drain (in km)	0.41KM
16.4	Total length of Drain (in km)	30.78
16.5	No. of wards fully covered with Pucca Drain	0
16.6	No. of wards partly covered with Pucca Drain	15
17	Water Supply : -	
17.1	No. of Water Treatment Plant	0
17.2	No. of Deep Tube well	13
17.3	No. of Hand Tube well	242
17.4	No. of Street Stand post	176
17.5	Length of Water pipeline (in kilometer)	46.10
17.6	No. of Underground Reservoir	0
17.7	No. of Overhead Reservoir	04
17.8	No. of wards fully covered with water supply pipeline	15
17.9	No. of houses connected with Water Supply Network	2732
17.1	Who is maintaining water supply – Municipality / PHE Dept./ KMDA / KMWSA	Municipality
18	Sewerage and Sanitation :	
18.1	No. of sanitary latrine constructed	0
18.2	No. of family provided with Sanitary Latrine under ILCS + BSUP / IHSDP+ HUP (together)	495
18.3	No. of Community Latrine /Public Toilet	07
18.4	Length of Sewer Line (in kilometer)	Nil
18.5	No. of Sewage Treatment Plant (STP)	Nil
19	Solid Waste Management :	
19.1	No. of Dumping Ground, if any	01
19.2	No. of Landfill site , if any	Nil
19.3	No of Mechanical Sweeper, if any	Nil
19.4	No. of Compactors, if any	Nil
20	Street Light :	
20.1	No. of Light Post	4050
20.2	No. of High Mast Light Post	10
20.3	No. of Trident Light Post	122
20.4	No. of other Ornamental Light Post	0
20.5	No. of Wards covered with light posts	15
21	Health :	
21.1	No. of Hospital (ULB + Govt. + Others)	03
21.2	No. of Municipal Maternity Home	0
21.3	No. of Regional Diagnostic Centre	12
21.4	No. of Extended Specialist Out Patient Department (ESOPD) (IPP-VIII)	Nil
21.5	No. of Municipal Health Sub-Centre	03
21.6	No. of Municipal Health Administrative Unit (HAU)(IPP-VIII)	Nil
21.7	No. of Municipal Dispensaries	01

PMAY,HFA for Tarakeswar Municipality for 2016-17

21.8	No. of Municipal Ambulances	03
21.9	No. of Hearse Car	01
22	Education :	
22.1	No. of Higher Secondary School (Municipal)	0
22.2	No. of Higher Secondary School (others)	03
22.3	No. of Secondary School (Municipal)	0
22.4	No. of Secondary School (others)	01
22.5	No. of Primary School (Municipal)	0
22.6	No. of Primary School (others)	06
22.7	No. of Sishu Siksha Kendras (SSK)	05
22.8	No. of ICDS Centre	19
22.9	No. of Junior High School	0
22.10	No. of beneficiaries under SC/ST scholarship	340
22.11	No. of beneficiaries under Minority scholarship	40
23	Other Infrastructure :	
23.1	Bridge	13
23.2	Flyover	Nil
23.3	Stadium	Nil
23.4	Parks	01
23.5	Playground	03
23.6	Auditorium/Community Hall	04
23.7	Borough Office	0
23.8	Ward office	02
23.9	ULB Market	02
23.1	Burning Ghat	02
23.11	Electric Crematorium	Nil
23.12	Burial Ground	01
23.13	Public Library	03
23.14	Bus Terminus	02
23.15	Ferry Ghat	Nil
23.16	Guest House/ Tourist Lodge	46
23.17	Road Roller	01
23.18	Cess Pool	01
23.19	No. of Slaughter House	Nil
23.19.1	Municipal Slaughter House	Nil
23.19.2	Other Slaughter House	Nil
23.20	Others (Please specify)	Nil
24	Community Structure under SJSRY : -	
24.1	Total No. of CDS -	01
24.2	Total No. of NHC -	15
24.3	Total No. of NHG -	131
24.4	No. of Thrift & Credit Group (TCG)-	65

PMAY,HFA for Tarakeswar Municipality for 2016-17

24.5	No. of SHG-	0
24.6	No. of DWCUA formed -	03
25	National Social Assistance Programme (NSAP) : -	
25.1	No. of beneficiaries under Indira Gandhi National Old Age Pension Scheme (IGNOAPS) -	286
25.2	No. of beneficiaries under Indira Gandhi National Widow Pension Scheme (IGNWPS) -	742
25.3	No. of beneficiaries under Indira Gandhi National Disability Pension Scheme (IGNDPS) -	34
25.4	No. of beneficiaries under National Family Benefit Scheme (NFBS)	10
26	No. of Annapurna Antodaya Yojana (AY) card holder : -	612
27	No. of Annapurna Anno Yojana (AAY) card holder : -	259
28	No. of beneficiaries under Janani Suraksha Yojana (JSY) : -	83
29	No. of beneficiaries under AYUSHMATI scheme: -	182
30	No. of beneficiaries under KANYASHREE scheme: -	369
31	No. of beneficiaries under YUBASHREE scheme: -	22
32	Municipal Staff(as on 31.03.2014) : -	
32.1	Total No. of sanctioned Post -	197
32.2	Actual Staff Strength (Regular)-	131
32.3	Actual Staff Strength (Contractual, not Casual)-	130
33	Registration of Births and Deaths during 2013-14 : -	
33.1	Whether Birth & Death Certificate issued through e-governance System – Yes / No.	Yes
33.2	No. of Births Registered -	5300
33.3	No. of Birth Certificate issued -	5283
33.3.1	Male	2679
33.3.2	Female	2604
33.4	No. of Death Registered -	280
33.5	No. of Death Certificate issued -	266
33.5.1	Male	178
33.5.2	Female	88
34	Own Revenue (2013-14)(Rs in Lakh)	
34.1	Tax Revenue	17,71,517.00
34.2	Non-Tax Revenue	1,77,92,300.00
34.3	Total Revenue	1,95,63,817.00
34.4	Percentage of collection of Own revenue to Budgeted (2013-14)Own revenue	82

Land Use pattern of Tarakeswar

Existing Situation

PMAY,HFA for Tarakeswar Municipality for 2016-17

The Town is situated at 22°53" N and 82°2" E. It is in the Chandannagore sub-division with Hooghly District of Burdwan Division in the state of West Bengal. It is in the middle part of the Hooghly District. The Town is connected both by railway and State Highway. The Town is 48 km. From Chinsurah, the District Head quarter and 45 km from Chandannagore, the Sub-Divisional Headquarter and 58 km from Kolkata, the State Capital by railway (BG) .It is also connected with other urban centers of District with motor able roads

At present the area of the Tarakeswar Municipality is 3.88 Sq km. The Municipal area is divided in to 15 No. wards for administrative purpose. Economy of the town is based mainly on Agriculture and Trading, very small in Industries. There are 3 Nos. of Cold storage and few Nos. of oil Mill, Jute Bags, Soap Factory, and Candle manufacturing units in the town. Tarakeswar being a famous pilgrim station is linked with the District of Bankura,Burdwan, Purulia, Birbhum, Midnapur, Malda, Howrah and different urban centers . Besides this town is famous for Potato export center. Population as per 2011 Census is 30,947, Male population is 16,049 and Female population is 14,898. The Sex ratio (i.e. number of female per 1000 males) of population is 928. The gross density of population is 7976 person per Sq.km.

The town has got about 48.24 KM roads out of which 28.79 KM. is metallic (Bituminous & Concrete) road, 19.45 KM is Brick pavement & bats moorum roads.

List of ongoing Land use and development projects in the ULB

Sr. No.	Project name, approx. Project cost and Location	Implementing Agency	Status and issues if any	Targeted time for completion
1	Repaifing of Bus terminus at Joy krishna Bazar in Ward no 14	ULB	In progress	3 yrs
2	Construction of Auditorium at Joykrishna bazaar in Ward no. 11(1 st Phase)	ULB	In progress	3 yrs

2.2 Technical review for understanding overall trends in land use development of region

Major Land Use pattern in Tarakeswar Municipality is Residential (26.63 %). Other than that Agriculture Land Use is sufficiently high (25.60%). Commercial Land Use is well above 6% that suggests. But there is very less Industrial Land Use, which suggests that the economy is based on Agriculture and Market. Percentage of land lying vacant and un-utilized is 16.65%. Apart from that 7.75% land is remaining as Wet lands and Lakes. There is sufficient scope of developing Agricultural produce processing industries utilizing the agricultural produce of the region, vacant land and vibrant market.

Table LUP-2 suggests that approximately 31% of the Municipal Area is Disaster prone area (i.e. flood prone area) and the worst affected areas are Ward 6, 8, 11, 12, 13, 14, and 15.

PMAY,HFA for Tarakeswar Municipality for 2016-17

: Existing land use Distribution of ULB

Sl Land Use No		Ward No (Area in Sq km.)															ULB	
		1	2	3	4	5	6	7	8	9	10	11	12	13	14	15	Total	
1	Residential	Area	0.11	0.03	0.01	0.01	0.00	0.08	0.05	0.10	0.07	0.14	0.10	0.08	0.11	0.06	0.08	1.03
		%	41.37	21.83	15.79	18.15	18.11	30.25	42.63	16.41	32.89	20.61	29.96	30.41	42.54	27.86	21.36	26.63
2	Industrial	Area	0.00	0.00	0.00	0.00	0.00	0.00	0.00	0.00	0.00	0.00	0.00	0.00	0.00	0.00	0.00	0.00
		%	0.00	0.00	0.00	0.00	0.00	0.00	0.00	0.00	0.00	0.00	0.00	0.35	0.00	0.18	0.00	0.03
3	Commercial	Area	0.00	0.00	0.01	0.00	0.00	0.02	0.00	0.05	0.01	0.05	0.02	0.04	0.01	0.04	0.01	0.25
		%	0.75	0.41	9.11	8.09	11.11	6.77	1.87	8.68	2.69	7.65	4.76	14.39	3.02	16.92	2.23	6.56
4	Mixed Land Use	Area	0.00	0.01	0.02	0.02	0.01	0.04	0.01	0.02	0.03	0.10	0.03	0.02	0.02	0.02	0.02	0.34
		%	1.81	5.85	24.26	32.74	25.93	14.52	8.88	2.99	12.34	14.72	7.55	7.15	6.54	6.68	3.89	8.67
5	Agriculture	Area	0.05	0.01	0.00	0.00	0.00	0.03	0.00	0.28	0.02	0.21	0.11	0.04	0.06	0.01	0.16	0.99
		%	19.33	11.45	0.00	0.00	0.00	10.59	0.00	45.92	11.43	30.91	33.55	15.95	24.36	6.15	39.97	25.60
6	Institutional	Area	0.00	0.00	0.00	0.00	0.00	0.00	0.00	0.00	0.04	0.01	0.00	0.01	0.00	0.01	0.00	0.08
		%	1.32	2.14	5.13	1.58	1.65	1.06	1.69	0.57	17.14	0.99	0.06	3.05	0.31	3.43	0.23	2.04
7	Vacant Land	Area	0.07	0.04	0.01	0.00	0.00	0.05	0.00	0.07	0.03	0.13	0.06	0.05	0.03	0.03	0.07	0.65
		%	25.01	35.26	7.83	7.10	5.35	20.38	4.17	11.03	13.11	19.73	18.18	19.27	13.30	13.97	16.99	16.75
8	Roads	Area	0.01	0.01	0.01	0.00	0.00	0.01	0.00	0.01	0.01	0.01	0.01	0.00	0.00	0.02	0.01	0.10
		%	2.26	6.18	10.78	3.94	9.47	1.97	2.75	1.33	2.88	1.56	1.65	1.13	1.51	7.91	2.29	2.54
9	Railways	Area	0.01	0.01	0.01	0.00	0.00	0.00	0.00	0.00	0.00	0.00	0.00	0.00	0.00	0.03	0.01	0.08
		%	4.14	5.35	15.92	0.00	0.00	0.00	0.00	0.00	0.96	0.00	1.14	0.00	0.00	13.84	2.87	2.02
10	Wetlands / Lakes	Area	0.01	0.01	0.01	0.01	0.01	0.04	0.04	0.07	0.01	0.02	0.00	0.02	0.01	0.00	0.04	0.30
		%	3.72	10.71	10.14	16.57	23.05	14.29	37.30	11.49	5.38	3.09	1.47	7.11	3.25	1.23	10.13	7.75
11	In-sanitary water courses	Area	0.00	0.00	0.00	0.00	0.00	0.00	0.00	0.00	0.00	0.00	0.00	0.00	0.00	0.00	0.00	0.00
		%	0.00	0.00	0.00	0.00	0.00	0.00	0.00	0.00	0.00	0.00	0.00	0.00	0.00	0.00	0.00	0.00
12	Public parks	Area	0.00	0.00	0.00	0.00	0.00	0.00	0.00	0.00	0.00	0.00	0.00	0.00	0.00	0.00	0.00	0.00
		%	0.00	0.00	0.00	0.00	2.88	0.00	0.00	0.34	0.00	0.00	0.00	0.00	0.00	0.00	0.00	0.07
13	Drainage network and outfalls	Area	0.01	0.00	0.00	0.01	0.00	0.00	0.00	0.01	0.00	0.01	0.01	0.00	0.01	0.00	0.00	0.05
		%	0.30	0.82	1.03	11.83	2.47	0.19	0.71	1.23	1.20	0.74	1.68	1.17	5.18	1.85	0.05	1.34
		Total																100
Developed area /		Area	45.24	30.23	54.30	60.55	56.79	52.59	55.06	28.66	65.05	43.97	42.33	55.36	52.40	55.05	27.70	43.94
Built area		%	1.15	0.08	0.04	0.02	0.01	0.13	0.05	0.43	0.07	0.38	0.19	0.11	0.12	0.10	0.28	2.18
Non Built Area		%	88.85	91.92	99.96	97.98	98.89	98.87	98.57	98.61	99.93	99.81	89.89	89.88	89.88	89.80	91.72	97.82

PMAY,HFA for Tarakeswar Municipality for 2016-17

	%	54.76	69.77	45.70	39.45	43.21	47.41	44.94	71.34	34.95	56.03	57.67	44.64	47.60	44.95	72.30	56.06
Total Area	Area	0.27	0.12	0.08	0.05	0.02	0.26	0.11	0.61	0.21	0.68	0.33	0.26	0.26	0.23	0.39	3.88
Disaster prone area (Flood etc)	Area	0.00	0.00	0.00	0.00	0.00	0.20	0.03	0.14	0.04	0.04	0.11	0.14	0.18	0.17	0.16	1.19
	%	0.00	0.00	0.00	0.00	0.00	75.61	24.87	22.98	20.16	5.15	31.46	54.73	68.21	75.00	39.99	30.76

Land Use Pattern

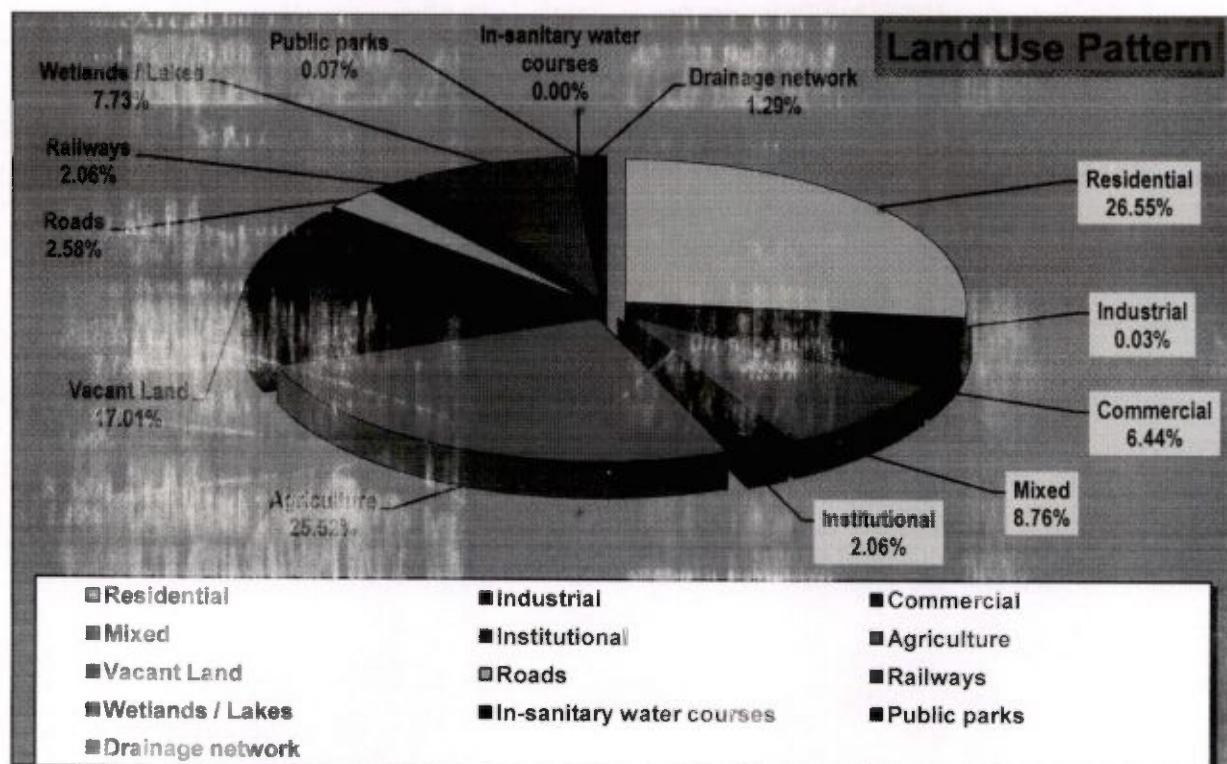


Table LUP-2 suggests that about 44% of the land is built up and among that most of the area consists human habitation. There are areas or buildings though having human habitation at present but they were unfit for the purpose, needs immediate attention of the authority. Those areas are the oldest areas consisting of heritage sites. The situation calls for repair and preservations.

There are also some encroached areas where people have squatter settlements, and their living condition is too poor to be a human habitation. They need special housing and neighbor hood planning programs along with livelihood development programs within the informal clusters.

HFAPoA and Pradhan Mantri Awas Yojana (Housing for All)

To give pucca house for every family is currently on the global agenda. One of the Millennium Development Goals (MDGs) is to 'achieve significant improvement in the lives of slum dwellers, by 2022'. Similar goals are set forth by Pradhan Mantri Awas Yojana within year 2022, to create pucca house for every family.

ULB undertake a demand survey through suitable means for assessing the actual demand of housing. While validating demand survey, Cities consider possible temporary migration from rural areas to the city just to take advantage of housing scheme and exclude such migrants from list of beneficiaries. On the basis of demand survey and other available data, cities prepare Housing for All Plan of Action (HFAPoA). HFAPoA contain the demand of housing by eligible beneficiaries in the city along with the interventions selected out of four verticals. The information regarding beneficiaries is collected by ULB in suitable. While preparing HFAPoA, ULB and Implementing Agencies also consider the affordable housing stock already available in the city as Census data suggests that large number of houses are vacant.

Bank account number and Aadhaar number/Voter ID card/any other unique identification details of intended beneficiaries or a certificate of house ownership from Revenue Authority of beneficiary's native district integrate in the data base of HFAPoA for avoiding duplication of benefit to one individual family. Beneficiaries is validated by ULBs thereby ensuring their eligibility at the time of preparation of the projects and approval of projects.

On the basis of HFAPoA, States/Cities subsequently prepare the Annual Implementation Plans (AIPs) dividing the task upto 2022 in view of the availability of resources and priority. For larger cities, HFAPoA and AIPs is prepared at sub-city (ward/zone etc.) level with the approval of concerned State/UT Government. The result of demand survey, draft HFAPoA and draft AIP is discussed with the local representatives including MLAs and MPs of that area so that their views are adequately factored in while finalising the plans and beneficiary list.

Cities which have already prepared Slum Free City Plan of Action (SFCPoA) or any other housing plan with data on housing, utilise the existing plan and data for preparing "Housing for

PMAY,HFA for Tarakeswar Municipality for 2016-17

All Plan of Action” (HFAPoA). Houses constructed under various schemes should be accounted for while preparing HFAPoA

Urban Population Living in Slums and the Indian Scenario (source: UN-HABITAT)



PMAY,HFA for Tarakeswar Municipality for 2016-17

The preparation of HFAPoA broadly involve Slum Development/Rehabilitation Plans based on

- a. Survey of all slums – notified and non-notified;
 - b. Mapping of slums using the state-of-art technology;
 - c. Integration of geo-spatial and socio-economic data; and
 - d. Identification of development model proposed for each slum.
-
1. Base maps to an appropriate scale would be a pre-requisite for the preparation of Slum Development Plan/Slum-free City Plan. States/UTs may need to proceed in the following steps for the preparation of Slum-free City Plans.
 2. Securing CARTOSAT II/latest satellite images from NRSC/ISRO and preparation of base maps for the whole city and its fringes using the images;
 3. Identification and inventory of all slum clusters of all descriptions in the urban agglomeration with the help of satellite image and other available data;
 4. Inventory of all possible vacant lands in each zone of the urban agglomeration that could be
used for slum development/ rehabilitation development purposes;
 5. Development of Slum Map of every slum within the city and its fringes using GIS with CARTOSAT II images, ground level spatial data collected through total station survey, collating spatial information with respect to plot boundaries, network of basic infrastructure like roads, sewerage, storm drainage and water lines, etc and superimposing this on the satellite image and importing them into GIS platform as the first step towards the preparation of Slum Development Plans and Slum Free City Plan.
 6. This may be undertaken with the help of technical partners of NRSC/ ISRO/other technical institutions.
 7. Identification and engagement of Lead NGO/CBO to guide and anchor community mobilization for the purpose of slum survey, (May be more than one NGO/CBO in different slum zones) of the city. These Lead NGOs/CBOs should also be associated in slum survey operations and dialogues for preparation of slum level development plans;
 8. Conduct of Slum Survey based on the detailed formats (with or without changes) prepared by the Ministry of Housing & Urban Poverty Alleviation with the help of National Buildings Organization (NBO) - after due training of trainers, training of survey personnel

PMAY,HFA for Tarakeswar Municipality for 2016-17

/canvassers and canvassing. It would be helpful for community mobilization to pick as many canvassers from the sourced slum or nearby slum pockets;

9. Collection of bio-metric identification data of slum dwellers based on the above survey (subject to guidelines issued by Unique Identity Authority of India (UIDAI));
10. Entry of data from Slum Surveys in the web-enabled MIS application (to be provided by Ministry of HUPA), compilation and collation of data, preparation of Slum-wise, City and State Slum Survey Database and Baseline Reports. The MIS will assist in developing a robust Slum and Slum Households Information System. (Guidelines and software for development of the MIS will be issued by the Ministry of HUPA);
11. Integration of Slum MIS with GIS Maps to enable the preparation of GIS-enabled Slum Information System that is to be used for the preparation of meaningful Slum Development Plans and Slum-free City Plan using a city-wide/zone-based approach.(Guidelines and software for development of GIS platform and its integration with the MIS will be issued by the Ministry of HUPA);

Introduction to Pradhan Mantri Awas Yojana (PMAY)

Pradhan Mantri Awas Yojana (PMAY), a path breaking scheme for the slum dwellers and urban poor envisages a 'Pucca house to every family' through encouraging States to tackle the problem of slums in a holistic manner. It calls for a multi-pronged approach focusing on:

- ☐ Bringing existing slums within the formal system and enabling them to avail of the same level of basic amenities as the rest of the town.
- ☐ Redressing the failures of the formal system that lie behind the creation of slums.
- ☐ Tackling the shortages of urban land and housing that keep shelter out of reach of the urban poor and force them to resort to extra-legal solutions in a bid to retain their sources of livelihood and employment.
- ☐ Enactment of a set of reforms at the state and city level related to inclusive planning, regulation and financing, which would ensure that adequate fresh housing stock and services get created on an ongoing basis to

PMAY,HFA for Tarakeswar Municipality for 2016-17

address both current and future needs of cities.

- ☐ An integrated approach covering shelter, services and livelihoods for poor slum communities.

The duration of Pradhan Mantri Awas Yojana [PMAY]

2015 TO 2022

Eligible Components of the PMAY:

Allotment of Houses

Allotment of dwelling units will be in the name of the female member of the . Alternatively, it can be allotted in the name of husband and wife jointly. Ownership of land required for every Beneficiary.

A EWS beneficiary family will comprise husband, wife and unmarried children. The beneficiary family should not own a pucca house (an all weather dwelling unit) either in his/her name or in the name of any member of his/her family in any part of India to be eligible to receive central assistance under the mission. EWS households are defined as households having an annual income up to Rs.3,00,000 (Rupees Three Lakhs). States/UTs shall have the flexibility to redefine the annual income criteria as per local conditions in consultation with the Centre.

Following infrastructure will be considered for support under PMAY:

1. Water connection
2. Toilet facilities
3. 24 x 7 Electric facilities
4. Roads

Need for Projects

This development project models will give benefits in the city . One of the key objectives of developing the Projects is to incentivize innovation and encourage new approaches and solutions that can demonstrably improve the quality and quantity of shelter and services for the poor.

PMAY,HFA for Tarakeswar Municipality for 2016-17

Such innovation could encompass:

- ☐ Projects with strong community participation i.e. Slum upgradation/ redevelopment projects initiated/spearheaded by the community; or with their demonstrable involvement and participation in design, planning and implementation
- ☐ New models of public-private partnerships whereby the private sector can be encouraged to take up affordable housing for the EWS/LIG.
- ☐ Innovations in planning, demonstrating integrated livelihoods, shelter and services; or convergence.
- ☐ Innovative or cost effective and green building design and technologies.
- ☐ Financial innovations in delivering the city/state wide programme.

Aims and Objectives

Vision

The mission seeks to address the housing requirement of urban poor including slum dwellers through following programme verticals:

- Slum rehabilitation of Slum Dwellers with participation of private developers using land as a resource
- Promotion of Affordable Housing for weaker section through credit linked subsidy
- Affordable Housing in Partnership with Public & Private sectors
- Subsidy for beneficiary-led individual house construction

Objectives

The project has been designed keeping in mind the following objectives.

- ☐ Integrated development of all existing slums, notified or non-notified, i.e., development of infrastructure and housing in the slums/rehabilitation colonies for the slum dwellers/urban poor, including rental housing.
- ☐ Development/improvement/maintenance of basic services to the urban poor, including water supply, sewerage, drainage, solid waste management, approach and internal road, street lighting.

PMAY,HFA for Tarakeswar Municipality for 2016-17

- ☐ The Creation of affordable housing stock, including rental housing with the provision of civic infrastructure and services, on ownership.
- ☐ Encouraging Public Private Partnership by having pay and use toilets and educate the slum dwellers for keeping the environment clean and hygienic.

State PMAY Mission Director

The Nodal Ministry and National Mission Directorate is Ministry of Housing & Urban Poverty Alleviation, Government of India.

The Nodal Department for West Bengal is Municipal Affairs Dept. (M.A. Department), Government of West Bengal. The state level Nodal Agency is State Urban Development Agency (SUDA) under M.A. Department. State Urban Development Agency was set up in 1991 with a view to ensuring proper implementation and monitoring of the centrally assisted programmes for generating employment opportunities and alleviation of poverty throughout the State. SUDA is a Society registered under the West Bengal Societies Registration Act, 1961.

Funding Pattern of PMAY

Funding pattern for PMAY(Housing for all)

- ☐ Central share 1.5 LAKHS of total cost of dwelling unit
- ☐ Beneficiary share 0.25 LAKHS of total cost of dwelling unit
- ☐ State share rest of total cost of dwelling unit
- ☐ State + ULB bear the cost of infrastructure
- ☐ State share for infrastructure to be minimum 5%
- ☐ ULB share for infrastructure to be minimum 5%
- ☐ Cost of infrastructure 10 % of sum total cost of dwelling unit

Approvals & Release of Funds

- ☐ Releases and approvals to be on the basis of DPRs which need to be submitted with approval of State Level Sanctioning and Monitoring Committee
- ☐ Innovative projects to be considered for sanction even in the preparatory stage.
- ☐ Central Funds to be released in three installments to the State Governments/SLNA; central assistance under different components will be released to the state / UTs after the approval of CSMC and with concurrence of the integrated Financial Division of the Ministry. Central share would be released in three installment of 40%,40% and 20% each.

PMAY,HFA for Tarakeswar Municipality for 2016-17

Materials of construction:

- ☐ PCC (1:3:6) for foundation
- ☐ RCC M-20 for substructure & superstructure (Column, Beam, Slab)
- ☐ HYSD Steel
- ☐ 1st Class Brick Masonry
- ☐ 1:6 (Cement: Sand) plaster – 10 mm on soffit of beam & slab, 15 mm on internal walls & 20 mm on external walls
- ☐ IPS flooring

Definition of Slum for Housing

Different definitions of a slum exist in different statutes and in urban poverty literature. For the purpose of HOUSING SCHEME, it is proposed to adopt the definition given in the 2001 Census, which is as follows:

- a. All areas notified as 'Slum' by State/Local Government and UT Administration under any Act;
- b. All areas recognized as 'Slum' by State/Local Government and UT Administration, which have
not been formally notified as slum under any Act;

'Slum' or 'Slum Area'– is a compact settlement of at least 20 households (For NE & Special Category States it is 10-15 households) with a collection of poorly built tenements, mostly of temporary nature, crowded together usually with inadequate sanitary and drinking water facilities in unhygienic conditions.

Situation Appraisal

The people living in the slums mostly have kutcha (10) and semi-pucca (186) housing. In certain cases where pucca housing is available, they are usually in dilapidated condition. The kutcha houses are in very poor condition and require extensive repairs. Most of the houses have tiles on roof. While during the survey some of the houses have been noted to be in average condition, the quality of these houses is also speedily deteriorating.

Proposed Intervention

In line with the vision to **'housing for all'**, an integrated housing programme is proposed to

PMAY,HFA for Tarakeswar Municipality for 2016-17

be implemented. The target will be all the slum /Non Slum dwellers in the pocket.

Building Plan

The buildings are proposed to cover an area of approximate 32 Sq.mt along with provision of 2 rooms, kitchen and sanitation facility. The layout, size and type design of housing dwelling units depends on the local conditions and the preferences of the beneficiary. The houses, has been designed in accordance with the desire of the beneficiaries, keeping in view the climatic conditions and the need to provide ample space, kitchen, ventilation, sanitary facilities, etc. and the community perceptions, preferences and cultural attitudes.

In line with the scheme, carpet area of the house will be not less than 25 sq. mts and preferably two room accommodation plus kitchen and toilet should be constructed.

Compliance with Municipal Bye laws

All designs & drawings are created keeping in line with the municipal bye laws.

Building material

- ☐ PCC (1:3:6) for foundation
- ☐ RCC M-20 for substructure & superstructure (Column, Beam, Slab)
- ☐ HYSD Steel
- ☐ 1st class Brick Masonry
- ☐ 1:6 (Cement: Sand) plaster – 10 mm on soffit of beam & slab, 15 mm on internal walls & 20 mm on external walls
- ☐ IPS flooring

Structural Design

- ☐ Following are the general considerations in the analysis/design.
- ☐ For all structural elements, M20 grade concrete and Fe 415 grade of steel is used.
- ☐ Plinth beams passing through columns are provided as tie beams.
- ☐ Pedestals are proposed up to ground level.
- ☐ Beam Centre-line dimensions are followed for analysis and design.
- ☐ For all the building, walls of 250 mm and 125mm thick with 20 mm External plaster and 12 mm thick internal plaster are considered.
- ☐ Seismic loads are considered acting in the horizontal direction along either of the two principal directions.

PMAY,HFA for Tarakeswar Municipality for 2016-17

Design data

- ☐ Live load: 2.0 kN/m² at typical floor
- ☐ 1.5 kN/m² on terrace (With Access) : 0.75 kN/m² on terrace (without Access)
- ☐ Floor finish 50mm (0.05*24) = : 1.2 kN/m²
- ☐ Ceiling plaster 12mm (0.012*20.8) : 0.25 kN/m²
- ☐ Partition walls (Wherever Necessary) : 1.0 kN/m²
- ☐ Terrace finish: 1.5 kN/m²
- ☐ Earthquake load: As per IS-1893 (Part 1) - 2002
- ☐ Depth of foundation below ground: ,0.7 m
- ☐ Walls: 250 mm thick brick masonry walls at external and 125mm walls internal.

Reference codes:

- ☐ IS 456: 2000 - Code of practice -Plain and Reinforced concrete.
- ☐ IS :1893 :2002 - Criteria for Earthquake resistant design of structures(Part-1)
- ☐ IS: 13920: 1993 - Ductile detailing of Reinforced concrete structures subjected to seismic forces.
- ☐ SP: 34 - Hand Book on Concrete Reinforcement and Detailing.
- ☐ S: 875: 1987 - Code of practice for design loads (other than earthquake) for buildings and structures. (Part-2)
- ☐ NBC:2005

PMAY,HFA for Tarakeswar Municipality for 2016-17

House Type /Structure of Tarakeswar Municipality as per demand survey

SL No.	Ward Number	Name of the slum	Semi-Pucca	Katcha	Total
1	7	NETAJI SUBHAS ROAD(S.C.-056)	15	0	15
2	10	PADMAPUKUR(S.C.-035)	22	05	27
3	7	AAMTOLA(S.C.-053)	24	02	26
4	11	12 NO. ROAD SIDE(S.C.-063)	15	169	184
5	11	KHAL BANDH(S.C.-006)	13	39	52
6	11	MANIK PALLY(S.C.-002)	16	39	55
7	13	12 NO. ROAD SIDE KHAL DHAR(S.C.-036)	01	93	94
8	13	NATUNPUKURPAR(S.C.-067)	03	23	26
9	13	DHALPARA(S.C.-026)	01	06	07
10	13	NATUNBAZAR(S.C.-025)	09	01	10
11	13	PANIGRAHIPARA(S.C.-023)	28	00	28
12	13	EAST SIDE OF NATUNPUKURPAR(S.C.-068)	18	05	23
13	12	TELAR PURBA PAR(S.C.-065)	39	15	54
14	15	ROY PARA(S.C.-076)	06	08	14
15	12	DAS PARA(S.C.-017)	04	17	21
16	12	MATHER PARA(S.C.-029)	10	03	13
17	12	TELAR PASCIM PAR(S.C.-064)	10	04	14
18	15	DIGHIR PURBA PAR(S.C.-030)	12	01	23
19	15	DIGHIR PASCHIM PAR(S.C.-013)	06	07	13
20	15	BAKULTALA(S.C.-078)	04	01	05
21	15	BAURI PARA(S.C.-011)	00	12	12
22	15	JHAPAN TALA(S.C.-016)	00	19	19
23	4	VIDYASAGAR PALLY(S.C.-021)	22	24	46
24	15	MALIKPARA(S.C.-077)	13	10	23
25	14	PANIKAL(S.C.-009)	34	14	48
26	14	RAMKRISHNAPALLY(S.C.-075)	24	03	27
27	14	RAIL COLONI(S.C.-074)	09	09	18
28	7	BABY CLINIC(S.C.-032)	41	11	52
29	7	BPR(S.C.-034)	12	25	37
30	7	AMBEDKAR PALLY(S.C.-003)	21	02	23
31	10	PAKHIRAPARA(S.C.-022)	58	20	78
32	9	BISWASPARA(S.C.-061)	02	04	06
33	1	PALPARA(S.C.-018)	06	07	13
34	1	NATUNPALLY(S.C.-008)	12	09	21
35	1	BANSGERA(S.C.-012)	08	14	22
36	1	ADAKPARA(S.C.-037)	01	0	01

PMAY,HFA for Tarakeswar Municipality for 2016-17

37	1	JOYTSAMBHU(S.C.-005)	27	30	57
38	3	RABINDRA CINEMA TOLA(S.C.-040)	03	03	06
39	9	SARAT PALLY(S.C.-004)	34	24	58
40	6	SUBHAS PALLY(S.C.-020)	24	32	56
41	6	BAIRAGIPARA(S.C.-050)	02	24	26
42	6	PARMAHAL PASCHIM(S.C.-047)	13	07	20
43	6	RAJBARI DHAR(S.C.-048)	07	12	19
44	6	PODDAR PARA(S.C.-049)	01	11	12
45	2	NATUNBAZAR MAZJHER PARA(S.C.-039)	31	11	42
46	2	12 NO. RAIL COLONI(S.C.-043)	11	00	11
47	2	NATUN BAZAR NEHARI PARA(S.C.-040)	17	05	22
48	2	ANANDABAZAR(S.C.-038)	31	07	38
49	2	ROAD SIDE OF BAIDYABATI ROAD(S.C.-041)	01	51	56
50	9	BIJOY MANINDRAPARA(S.C.-010)	0	04	05
51	9	MAJHIPARA & PAKHIRA PARA(S.C.-059)	15	05	20
52	9	NILIMA SANYAL PARA(S.C.-014)	13	02	15
53	10	BATTOLA(S.C.-001)	38	115	153
54	9	KUMKUMI PUKURPAR(S.C.-045)	0	13	13
55	6	RAJBARIMATH BUSTEE(S.C.-048)	0	05	05
56	5	MUTHE PALLY(S.C.-046)	0	01	01
57	8	RUIDASPARA & AGANPARA(S.C.-019)	09	02	11
58	8	SUKANTAPALLY(S.C.-007)	20	24	44
59	8	LAL PAKHA(S.C.-057)	05	07	12
60	8	PASWANPARA(S.C.-058)	07	00	07
61	10	DASPARA(S.C.-060)	07	03	10
		Total	835	1019	1869

PMAY,HFA for Tarakeswar Municipality for 2016-17

Status of Physical Infrastructure of Slums

1. NETAJI SUBHAS ROAD BUSTEE	
Physical Infrastructure	Status
1. Connectivity to City-wide Water Supply System	Partially connected
2. Connectivity to City-wide Strom-water Drainage Supply System	Partially connected
3. Connectivity to City-wide Sewerage System	Nil
4. Whether the slum is prone to flooding due to rains	No
5. Frequency of garbage Disposal	Daily
6. Arrangement for Global Disposal	Municipal staff
7. Frequency of clearance open drains	Once in a weak
8. Approach Road/Lane/Constructed Path to Slum	Motorabble Pucca
9. Distance from the nearest Motorable road	Less than 0.02 km
10. Internal Road	Non-motorable
11. Whether Street light facility is available in the Slum	Yes
2. PADMAPUKUR BUSTEE	
Physical Infrastructure	Status
1. Connectivity to City-wide Water Supply System	Partially connected
2. Connectivity to City-wide Strom-water Drainage Supply System	Partially connected
3. Connectivity to City-wide Sewerage System	Nil
4. Whether the slum is prone to flooding due to rains	No
5. Frequency of garbage Disposal	Daily
6. Arrangement for Global Disposal	Municipal staff
7. Frequency of clearance open drains	Once in a weak
8. Approach Road/Lane/Constructed Path to Slum	Motorabble Pucca
9. Distance from the nearest Motorable road	Less than 0.01 km
10. Internal Road	Non-motorable
11. Whether Street light facility is available in the Slum	Yes
3. AAMTOLA BUSTEE	
Physical Infrastructure	Status
1. Connectivity to City-wide Water Supply System	Nil

PMAY,HFA for Tarakeswar Municipality for 2016-17

2. Connectivity to City-wide Strom-water Drainage Supply System	Poor system
3. Connectivity to City-wide Sewerage System	Nil
4. Whether the slum is prone to flooding due to rains	Yes
5. Frequency of garbage Disposal	Daily
6. Arrangement for Global Disposal	Municipal staff
7. Frequency of clearance open drains	Once in a weak
8. Approach Road/Lane/Constructed Path to Slum	Motorabble Pucca
9. Distance from the nearest Motorable road	Less than 0.05 km
10. Internal Road	Non-motorable
11. Whether Street light facility is available in the Slum	Nil
4. 12 NO. ROAD SIDE BUSTEE	
Physical Infrastructure	Status
1. Connectivity to City-wide Water Supply System	Nil
2. Connectivity to City-wide Strom-water Drainage Supply System	Poor
3. Connectivity to City-wide Sewerage System	Nil
4. Whether the slum is prone to flooding due to rains	Yes
5. Frequency of garbage Disposal	Daily
6. Arrangement for Global Disposal	Municipal staff
7. Frequency of clearance open drains	Once in a weak
8. Approach Road/Lane/Constructed Path to Slum	Motorabble Pucca
9. Distance from the nearest Motorable road	Less than 0.01 km
10. Internal Road	Non-motorable
11. Whether Street light facility is available in the Slum	Yes
5. KHAL BANDH BUSTEE	
Physical Infrastructure	Status
1. Connectivity to City-wide Water Supply System	Partially connected
2. Connectivity to City-wide Strom-water Drainage Supply System	Partially connected
3. Connectivity to City-wide Sewerage System	Nil
4. Whether the slum is prone to flooding due to rains	Yes
5. Frequency of garbage Disposal	Daily
6. Arrangement for Global Disposal	Municipal staff
7. Frequency of clearance open drains	Once in a weak

PMAY,HFA for Tarakeswar Municipality for 2016-17

8. Approach Road/Lane/Constructed Path to Slum	Motorable Pucca
9.Distance from the nearest Motorable road	Less than 0.07 km
10.Internal Road	Non-motorable
11.Whether Street light facility is available in the Slum	70% Available
6. MANIK PALLY BUSTEE	
Physical Infrastructure	Status
1. Connectivity to City-wide Water Supply System	Partially connected
2. Connectivity to City-wide Storm-water Drainage Supply System	Partially connected
3. Connectivity to City-wide Sewerage System	Nil
4.Whether the slum is prone to flooding due to rains	Yes
5. Frequency of garbage Disposal	Daily
6. Arrangement for Global Disposal	Municipal staff
7. Frequency of clearance open drains	Once in a week
8. Approach Road/Lane/Constructed Path to Slum	Motorable Pucca
9.Distance from the nearest Motorable road	Less than 0.1 km
10.Internal Road	Non-motorable
11.Whether Street light facility is available in the Slum	Yes
7. 12 NO. ROAD SIDE KHAL DHAR BUSTEE	
Physical Infrastructure	Status
1. Connectivity to City-wide Water Supply System	Nil
2. Connectivity to City-wide Storm-water Drainage Supply System	Nil
3. Connectivity to City-wide Sewerage System	Nil
4.Whether the slum is prone to flooding due to rains	Yes
5. Frequency of garbage Disposal	Daily
6. Arrangement for Global Disposal	Municipal staff
7. Frequency of clearance open drains	Once in a week
8. Approach Road/Lane/Constructed Path to Slum	Motorable Pucca
9.Distance from the nearest Motorable road	Less than 0.002 km
10.Internal Road	Non-motorable
11.Whether Street light facility is available in the Slum	Yes
8. NATUN PUKUR PAR BUSTEE	
Physical Infrastructure	Status
1. Connectivity to City-wide Water Supply	Partially connected

PMAY,HFA for Tarakeswar Municipality for 2016-17

System	
2. Connectivity to City-wide Strom-water Drainage Supply System	Nil
3. Connectivity to City-wide Sewerage System	Nil
4. Whether the slum is prone to flooding due to rains	Yes
5. Frequency of garbage Disposal	Daily
6. Arrangement for Global Disposal	Municipal staff
7. Frequency of clearance open drains	Once in a weak
8. Approach Road/Lane/Constructed Path to Slum	Motorabble Pucca
9.Distance from the nearest Motorable road	Less than 0.05 km
10.Internal Road	Non-motorable
11. Whether Street light facility is available in the Slum	Yes
9. DHALPARA BUSTEE	
Physical Infrastructure	Status
1. Connectivity to City-wide Water Supply System	Fully connected
2. Connectivity to City-wide Strom-water Drainage Supply System	Partially connected
3. Connectivity to City-wide Sewerage System	Nil
4. Whether the slum is prone to flooding due to rains	Yes
5. Frequency of garbage Disposal	Daily
6. Arrangement for Global Disposal	Municipal staff
7. Frequency of clearance open drains	Once in a weak
8. Approach Road/Lane/Constructed Path to Slum	Motorabble Pucca
9.Distance from the nearest Motorable road	Less than 0.05 km
10.Internal Road	Non-motorable
11. Whether Street light facility is available in the Slum	Yes
10. NATUN BAZAR BUSTEE	
Physical Infrastructure	Status
1. Connectivity to City-wide Water Supply System	Fully connected
2. Connectivity to City-wide Strom-water Drainage Supply System	Partially connected
3. Connectivity to City-wide Sewerage System	Nil
4. Whether the slum is prone to flooding due to rains	Yes
5. Frequency of garbage Disposal	Daily
6. Arrangement for Global Disposal	Municipal staff

PMAY,HFA for Tarakeswar Municipality for 2016-17

7. Frequency of clearance open drains	Once in a weak
8. Approach Road/Lane/Constructed Path to Slum	Motorable Pucca
9.Distance from the nearest Motorable road	Less than 0.02 km
10.Internal Road	Non-motorable
11.Whether Street light facility is available in the Slum	Yes
11. PANIGRAHIPARA	
Physical Infrastructure	Status
1. Connectivity to City-wide Water Supply System	Fully connected
2. Connectivity to City-wide Storm-water Drainage Supply System	Partially connected
3. Connectivity to City-wide Sewerage System	Nil
4.Whether the slum is prone to flooding due to rains	Yes
5. Frequency of garbage Disposal	Daily
6. Arrangement for Global Disposal	Municipal staff
7. Frequency of clearance open drains	Once in a weak
8. Approach Road/Lane/Constructed Path to Slum	Motorable Pucca
9.Distance from the nearest Motorable road	Less than 0.10 km
10.Internal Road	Non-motorable
11.Whether Street light facility is available in the Slum	Yes
12. EAST SIDE OF NATUN PUKUR PAR	
Physical Infrastructure	Status
1. Connectivity to City-wide Water Supply System	Fully connected
2. Connectivity to City-wide Storm-water Drainage Supply System	Partially connected
3. Connectivity to City-wide Sewerage System	Nil
4.Whether the slum is prone to flooding due to rains	Yes
5. Frequency of garbage Disposal	Daily
6. Arrangement for Global Disposal	Municipal staff
7. Frequency of clearance open drains	Once in a weak
8. Approach Road/Lane/Constructed Path to Slum	Motorable Pucca
9.Distance from the nearest Motorable road	Less than 0.2 km
10.Internal Road	Non-motorable
11.Whether Street light facility is available in the Slum	Yes
13. TELAR PURBA PAR	
Physical Infrastructure	Status

PMAY,HFA for Tarakeswar Municipality for 2016-17

1. Connectivity to City-wide Water Supply System	Partially connected
2. Connectivity to City-wide Strom-water Drainage Supply System	Partially connected
3. Connectivity to City-wide Sewerage System	Nil
4. Whether the slum is prone to flooding due to rains	Yes
5. Frequency of garbage Disposal	Daily
6. Arrangement for Global Disposal	Municipal staff
7. Frequency of clearance open drains	Once in a weak
8. Approach Road/Lane/Constructed Path to Slum	Motorabble Pucca
9.Distance from the nearest Motorable road	Less than 0.2 km
10.Internal Road	Non-motorable
11. Whether Street light facility is available in the Slum	Yes
14. ROY PARA	
Physical Infrastructure	Status
1. Connectivity to City-wide Water Supply System	Poor
2. Connectivity to City-wide Strom-water Drainage Supply System	Nil
3. Connectivity to City-wide Sewerage System	Nil
4. Whether the slum is prone to flooding due to rains	No
5. Frequency of garbage Disposal	Daily
6. Arrangement for Global Disposal	Municipal staff
7. Frequency of clearance open drains	Once in a weak
8. Approach Road/Lane/Constructed Path to Slum	Motorabble Pucca
9.Distance from the nearest Motorable road	Less than 0.002 km
10.Internal Road	Non-motorable
11. Whether Street light facility is available in the Slum	Yes
15. DAS PARA	
Physical Infrastructure	
1. Connectivity to City-wide Water Supply System	
2. Connectivity to City-wide Strom-water Drainage Supply System	
3. Connectivity to City-wide Sewerage System	
4. Whether the slum is prone to flooding due to rains	
5. Frequency of garbage Disposal	

PMAY,HFA for Tarakeswar Municipality for 2016-17

6. Arrangement for Global Disposal	
7. Frequency of clearance open drains	
8. Approach Road/Lane/Constructed Path to Slum	
9.Distance from the nearest Motorable road	
10.Internal Road	
11.Whether Street light facility is available in the Slum	
16. MATHER PARA	
Physical Infrastructure	
1. Connectivity to City-wide Water Supply System	
2. Connectivity to City-wide Strom-water Drainage Supply System	
3. Connectivity to City-wide Sewerage System	
4.Whether the slum is prone to flooding due to rains	
5. Frequency of garbage Disposal	
6. Arrangement for Global Disposal	
7. Frequency of clearance open drains	
8. Approach Road/Lane/Constructed Path to Slum	
9.Distance from the nearest Motorable road	
10.Internal Road	
11.Whether Street light facility is available in the Slum	
17. TELAR PASCHIM PARA	
Physical Infrastructure	
1. Connectivity to City-wide Water Supply System	
2. Connectivity to City-wide Strom-water Drainage Supply System	
3. Connectivity to City-wide Sewerage System	
4.Whether the slum is prone to flooding due to rains	
5. Frequency of garbage Disposal	
6. Arrangement for Global Disposal	
7. Frequency of clearance open drains	
8. Approach Road/Lane/Constructed Path to Slum	
9.Distance from the nearest Motorable road	
10.Internal Road	
11.Whether Street light facility is available in the Slum	
18. DIGHIR PURBA PAR	

PMAY,HFA for Tarakeswar Municipality for 2016-17

Physical Infrastructure	
1. Connectivity to City-wide Water Supply System	Partially connected
2. Connectivity to City-wide Strom-water Drainage Supply System	Nil
3. Connectivity to City-wide Sewerage System	Nil
4. Whether the slum is prone to flooding due to rains	No
5. Frequency of garbage Disposal	Daily
6. Arrangement for Global Disposal	Municipal staff
7. Frequency of clearance open drains	Once in a weak
8. Approach Road/Lane/Constructed Path to Slum	Motorabble Pucca
9.Distance from the nearest Motorable road	Less than 0.1 km
10.Internal Road	Non-motorable
11. Whether Street light facility is available in the Slum	No
19. DIGHIR PASCHIM PAR	
Physical Infrastructure	
1. Connectivity to City-wide Water Supply System	Partially connected
2. Connectivity to City-wide Strom-water Drainage Supply System	Nil
3. Connectivity to City-wide Sewerage System	Nil
4. Whether the slum is prone to flooding due to rains	Yes
5. Frequency of garbage Disposal	Daily
6. Arrangement for Global Disposal	Municipal staff
7. Frequency of clearance open drains	Once in a weak
8. Approach Road/Lane/Constructed Path to Slum	Motorabble Pucca
9.Distance from the nearest Motorable road	Less than 0.2 km
10.Internal Road	Non-motorable
11. Whether Street light facility is available in the Slum	Yes
20. BAKULTALA	
Physical Infrastructure	
1. Connectivity to City-wide Water Supply System	Partially connected
2. Connectivity to City-wide Strom-water Drainage Supply System	Nil
3. Connectivity to City-wide Sewerage System	Nil
4. Whether the slum is prone to flooding due to rains	No

PMAY,HFA for Tarakeswar Municipality for 2016-17

5. Frequency of garbage Disposal	Daily
6. Arrangement for Global Disposal	Municipal staff
7. Frequency of clearance open drains	Once in a weak
8. Approach Road/Lane/Constructed Path to Slum	Motorabble Pucca
9.Distance from the nearest Motorable road	Less than 0.3 km
10.Internal Road	Non-motorable
11.Whether Street light facility is available in the Slum	Yes
21. BAURI PARA	
Physical Infrastructure	
1. Connectivity to City-wide Water Supply System	Poor
2. Connectivity to City-wide Strom-water Drainage Supply System	Partially connected
3. Connectivity to City-wide Sewerage System	Nil
4.Whether the slum is prone to flooding due to rains	No
5. Frequency of garbage Disposal	Daily
6. Arrangement for Global Disposal	Municipal staff
7. Frequency of clearance open drains	Once in a weak
8. Approach Road/Lane/Constructed Path to Slum	Motorabble Pucca
9.Distance from the nearest Motorable road	Less than 0.2 km
10.Internal Road	Non-motorable
11.Whether Street light facility is available in the Slum	Yes
22. JHAPANTALA	
1. Connectivity to City-wide Water Supply System	Poor
2. Connectivity to City-wide Strom-water Drainage Supply System	Nil
3. Connectivity to City-wide Sewerage System	Nil
4.Whether the slum is prone to flooding due to rains	No
5. Frequency of garbage Disposal	Daily
6. Arrangement for Global Disposal	Municipal staff
7. Frequency of clearance open drains	Once in a weak
8. Approach Road/Lane/Constructed Path to Slum	Motorabble Pucca
9.Distance from the nearest Motorable road	Less than 0.002 km
10.Internal Road	Non-motorable
11.Whether Street light facility is available in the Slum	Yes
23. VIDYASAGAR PALLY	

PMAY,HFA for Tarakeswar Municipality for 2016-17

1. Connectivity to City-wide Water Supply System	Partially connected
2. Connectivity to City-wide Strom-water Drainage Supply System	Partially connected
3. Connectivity to City-wide Sewerage System	Nil
4. Whether the slum is prone to flooding due to rains	Yes
5. Frequency of garbage Disposal	Daily
6. Arrangement for Global Disposal	Municipal staff
7. Frequency of clearance open drains	Once in a weak
8. Approach Road/Lane/Constructed Path to Slum	Motorabble Pucca
9.Distance from the nearest Motorable road	Less than 0.005 km
10.Internal Road	Non-motorable
11. Whether Street light facility is available in the Slum	Yes
24. MALIK PARA	
1. Connectivity to City-wide Water Supply System	Partially connected
2. Connectivity to City-wide Strom-water Drainage Supply System	Nil
3. Connectivity to City-wide Sewerage System	Nil
4. Whether the slum is prone to flooding due to rains	No
5. Frequency of garbage Disposal	Daily
6. Arrangement for Global Disposal	Municipal staff
7. Frequency of clearance open drains	Once in a weak
8. Approach Road/Lane/Constructed Path to Slum	Motorabble Pucca
9.Distance from the nearest Motorable road	Less than 0.4 km
10.Internal Road	Non-motorable
11. Whether Street light facility is available in the Slum	Yes
25. PANIKAL	
1. Connectivity to City-wide Water Supply System	Poor
2. Connectivity to City-wide Strom-water Drainage Supply System	Partially connected
3. Connectivity to City-wide Sewerage System	Nil
4. Whether the slum is prone to flooding due to rains	No
5. Frequency of garbage Disposal	Daily
6. Arrangement for Global Disposal	Municipal staff
7. Frequency of clearance open drains	Once in a weak

PMAY,HFA for Tarakeswar Municipality for 2016-17

8. Approach Road/Lane/Constructed Path to Slum	Motorable Pucca
9.Distance from the nearest Motorable road	Less than 0.4 km
10.Internal Road	Non-motorable
11.Whether Street light facility is available in the Slum	Yes
26. RAMKRISHNA PALLY -	
1. Connectivity to City-wide Water Supply System	Poor
2. Connectivity to City-wide Storm-water Drainage Supply System	Partially connected
3. Connectivity to City-wide Sewerage System	Nil
4.Whether the slum is prone to flooding due to rains	No
5. Frequency of garbage Disposal	Daily
6. Arrangement for Global Disposal	Municipal staff
7. Frequency of clearance open drains	Once in a week
8. Approach Road/Lane/Constructed Path to Slum	Motorable Pucca
9.Distance from the nearest Motorable road	Less than 0.2 km
10.Internal Road	Non-motorable
11.Whether Street light facility is available in the Slum	Yes
27. RAIL COLONI	
1. Connectivity to City-wide Water Supply System	Poor
2. Connectivity to City-wide Storm-water Drainage Supply System	Partially connected
3. Connectivity to City-wide Sewerage System	Nil
4.Whether the slum is prone to flooding due to rains	No
5. Frequency of garbage Disposal	Daily
6. Arrangement for Global Disposal	Municipal staff
7. Frequency of clearance open drains	Once in a week
8. Approach Road/Lane/Constructed Path to Slum	Motorable Pucca
9.Distance from the nearest Motorable road	Less than 0.3 km
10.Internal Road	Non-motorable
11.Whether Street light facility is available in the Slum	Yes
28. BABY CLINIC	
1. Connectivity to City-wide Water Supply System	Poor
2. Connectivity to City-wide Storm-water Drainage Supply System	Poor

PMAY,HFA for Tarakeswar Municipality for 2016-17

3. Connectivity to City-wide Sewerage System	Nil
4. Whether the slum is prone to flooding due to rains	Yes
5. Frequency of garbage Disposal	Daily
6. Arrangement for Global Disposal	Municipal staff
7. Frequency of clearance open drains	Once in a weak
8. Approach Road/Lane/Constructed Path to Slum	Motorable Pucca
9. Distance from the nearest Motorable road	Less than 0.15 km
10. Internal Road	Non-motorable
11. Whether Street light facility is available in the Slum	Yes
29. BPR	
1. Connectivity to City-wide Water Supply System	Poor
2. Connectivity to City-wide Strom-water Drainage Supply System	Partially connected
3. Connectivity to City-wide Sewerage System	Nil
4. Whether the slum is prone to flooding due to rains	Yes
5. Frequency of garbage Disposal	Daily
6. Arrangement for Global Disposal	Municipal staff
7. Frequency of clearance open drains	Once in a weak
8. Approach Road/Lane/Constructed Path to Slum	Motorable Pucca
9. Distance from the nearest Motorable road	Less than 0.01 km
10. Internal Road	Non-motorable
11. Whether Street light facility is available in the Slum	Yes
30. AMBEDKAR PALLY	
1. Connectivity to City-wide Water Supply System	Partially connected
2. Connectivity to City-wide Strom-water Drainage Supply System	Partially connected
3. Connectivity to City-wide Sewerage System	Nil
4. Whether the slum is prone to flooding due to rains	Yes
5. Frequency of garbage Disposal	Daily
6. Arrangement for Global Disposal	Municipal staff
7. Frequency of clearance open drains	Once in a weak
8. Approach Road/Lane/Constructed Path to Slum	Motorable Pucca
9. Distance from the nearest Motorable road	Less than 0.15 km
10. Internal Road	Non-motorable

PMAY,HFA for Tarakeswar Municipality for 2016-17

11. Whether Street light facility is available in the Slum	Yes
31. PAKHIRA PARA	
1. Connectivity to City-wide Water Supply System	Fully connected
2. Connectivity to City-wide Strom-water Drainage Supply System	Partially connected
3. Connectivity to City-wide Sewerage System	Nil
4. Whether the slum is prone to flooding due to rains	Yes
5. Frequency of garbage Disposal	Daily
6. Arrangement for Global Disposal	Municipal staff
7. Frequency of clearance open drains	Once in a weak
8. Approach Road/Lane/Constructed Path to Slum	Motorable Pucca
9. Distance from the nearest Motorable road	Less than 0.01 km
10. Internal Road	Non-motorable
11. Whether Street light facility is available in the Slum	Yes
32. BISWAS PARA	
1. Connectivity to City-wide Water Supply System	Partially connected
2. Connectivity to City-wide Strom-water Drainage Supply System	Partially connected
3. Connectivity to City-wide Sewerage System	Nil
4. Whether the slum is prone to flooding due to rains	Yes
5. Frequency of garbage Disposal	Daily
6. Arrangement for Global Disposal	Municipal staff
7. Frequency of clearance open drains	Once in a weak
8. Approach Road/Lane/Constructed Path to Slum	Motorable Pucca
9. Distance from the nearest Motorable road	Less than 0.03 km
10. Internal Road	Non-motorable
11. Whether Street light facility is available in the Slum	Yes
33. PAL PARA	
1. Connectivity to City-wide Water Supply System	Fully connected
2. Connectivity to City-wide Strom-water Drainage Supply System	Partially connected
3. Connectivity to City-wide Sewerage System	Nil
4. Whether the slum is prone to flooding due to rains	Yes

PMAY,HFA for Tarakeswar Municipality for 2016-17

5. Frequency of garbage Disposal	Daily
6. Arrangement for Global Disposal	Municipal staff
7. Frequency of clearance open drains	Once in a weak
8. Approach Road/Lane/Constructed Path to Slum	Motorabble Pucca
9.Distance from the nearest Motorable road	Less than 0.002 km
10.Internal Road	Non-motorable
11.Whether Street light facility is available in the Slum	Yes
34. NATUN PALLY	
1. Connectivity to City-wide Water Supply System	Partially connected
2. Connectivity to City-wide Strom-water Drainage Supply System	Nil
3. Connectivity to City-wide Sewerage System	Nil
4.Whether the slum is prone to flooding due to rains	Yes
5. Frequency of garbage Disposal	Daily
6. Arrangement for Global Disposal	Municipal staff
7. Frequency of clearance open drains	Once in a weak
8. Approach Road/Lane/Constructed Path to Slum	Motorabble Pucca
9.Distance from the nearest Motorable road	Less than 0.001 km
10.Internal Road	Non-motorable
11.Whether Street light facility is available in the Slum	Yes
35. BANSGERE	
1. Connectivity to City-wide Water Supply System	Fully connected
2. Connectivity to City-wide Strom-water Drainage Supply System	Partially connected
3. Connectivity to City-wide Sewerage System	Nil
4.Whether the slum is prone to flooding due to rains	Yes
5. Frequency of garbage Disposal	Daily
6. Arrangement for Global Disposal	Municipal staff
7. Frequency of clearance open drains	Once in a weak
8. Approach Road/Lane/Constructed Path to Slum	Motorabble Pucca
9.Distance from the nearest Motorable road	Less than 0.001 km
10.Internal Road	Non-motorable
11.Whether Street light facility is available in the Slum	Yes
36. ADAK PARA	
1. Connectivity to City-wide Water Supply	Partially connected

PMAY,HFA for Tarakeswar Municipality for 2016-17

System	
2. Connectivity to City-wide Strom-water Drainage Supply System	Nil
3. Connectivity to City-wide Sewerage System	Nil
4. Whether the slum is prone to flooding due to rains	No
5. Frequency of garbage Disposal	Daily
6. Arrangement for Global Disposal	Municipal staff
7. Frequency of clearance open drains	Once in a weak
8. Approach Road/Lane/Constructed Path to Slum	Motorabble Pucca
9. Distance from the nearest Motorable road	Less than 0.002 km
10. Internal Road	Non-motorable
11. Whether Street light facility is available in the Slum	Yes
37. JOYTSAMBHU	
1. Connectivity to City-wide Water Supply System	Partially connected
2. Connectivity to City-wide Strom-water Drainage Supply System	Partially connected
3. Connectivity to City-wide Sewerage System	Nil
4. Whether the slum is prone to flooding due to rains	Yes
5. Frequency of garbage Disposal	Daily
6. Arrangement for Global Disposal	Municipal staff
7. Frequency of clearance open drains	Once in a weak
8. Approach Road/Lane/Constructed Path to Slum	Motorabble Pucca
9. Distance from the nearest Motorable road	Less than 0.02 km
10. Internal Road	Non-motorable
11. Whether Street light facility is available in the Slum	Yes
38. RABINDRA CINEMA TOLA	
1. Connectivity to City-wide Water Supply System	Partially connected
2. Connectivity to City-wide Strom-water Drainage Supply System	Partially connected
3. Connectivity to City-wide Sewerage System	Nil
4. Whether the slum is prone to flooding due to rains	Yes
5. Frequency of garbage Disposal	Daily
6. Arrangement for Global Disposal	Municipal staff
7. Frequency of clearance open drains	Once in a weak

PMAY,HFA for Tarakeswar Municipality for 2016-17

8. Approach Road/Lane/Constructed Path to Slum	Motorable Pucca
9.Distance from the nearest Motorable road	Less than 0.2 km
10.Internal Road	Non-motorable
11.Whether Street light facility is available in the Slum	Yes
39. SARAT PALLY	
1. Connectivity to City-wide Water Supply System	Poor
2. Connectivity to City-wide Storm-water Drainage Supply System	Partially connected
3. Connectivity to City-wide Sewerage System	Nil
4.Whether the slum is prone to flooding due to rains	Yes
5. Frequency of garbage Disposal	Daily
6. Arrangement for Global Disposal	Municipal staff
7. Frequency of clearance open drains	Once in a week
8. Approach Road/Lane/Constructed Path to Slum	Motorable Pucca
9.Distance from the nearest Motorable road	Less than 0.5 km
10.Internal Road	Non-motorable
11.Whether Street light facility is available in the Slum	Yes
40. SUBHAS PALLY	
1. Connectivity to City-wide Water Supply System	Partially connected
2. Connectivity to City-wide Storm-water Drainage Supply System	Partially connected
3. Connectivity to City-wide Sewerage System	Nil
4.Whether the slum is prone to flooding due to rains	Yes
5. Frequency of garbage Disposal	Daily
6. Arrangement for Global Disposal	Municipal staff
7. Frequency of clearance open drains	Once in a week
8. Approach Road/Lane/Constructed Path to Slum	Motorable Pucca
9.Distance from the nearest Motorable road	Less than 0.025 km
10.Internal Road	Non-motorable
11.Whether Street light facility is available in the Slum	Yes
41. BAIRAGI PARA	
1. Connectivity to City-wide Water Supply System	Partially connected
2. Connectivity to City-wide Storm-water Drainage Supply System	Partially connected

PMAY,HFA for Tarakeswar Municipality for 2016-17

3. Connectivity to City-wide Sewerage System	Nil
4. Whether the slum is prone to flooding due to rains	Yes
5. Frequency of garbage Disposal	Daily
6. Arrangement for Global Disposal	Municipal staff
7. Frequency of clearance open drains	Once in a weak
8. Approach Road/Lane/Constructed Path to Slum	Motorabble Pucca
9.Distance from the nearest Motorable road	Less than 0.05 km
10.Internal Road	Non-motorable
11. Whether Street light facility is available in the Slum	Yes
42. PAR MAHAL PASCHIM	
1. Connectivity to City-wide Water Supply System	Partially connected
2. Connectivity to City-wide Strom-water Drainage Supply System	Partially connected
3. Connectivity to City-wide Sewerage System	Nil
4. Whether the slum is prone to flooding due to rains	Yes
5. Frequency of garbage Disposal	Daily
6. Arrangement for Global Disposal	Municipal staff
7. Frequency of clearance open drains	Once in a weak
8. Approach Road/Lane/Constructed Path to Slum	Motorabble Pucca
9.Distance from the nearest Motorable road	Less than 0.05 km
10.Internal Road	Non-motorable
11. Whether Street light facility is available in the Slum	Yes
43. RAJBARI DHAR	
1. Connectivity to City-wide Water Supply System	Poor
2. Connectivity to City-wide Strom-water Drainage Supply System	Partially connected
3. Connectivity to City-wide Sewerage System	Nil
4. Whether the slum is prone to flooding due to rains	No
5. Frequency of garbage Disposal	Daily
6. Arrangement for Global Disposal	Municipal staff
7. Frequency of clearance open drains	Once in a weak
8. Approach Road/Lane/Constructed Path to Slum	Motorabble Pucca
9.Distance from the nearest Motorable road	Less than 0.02 km
10.Internal Road	Non-motorable

PMAY,HFA for Tarakeswar Municipality for 2016-17

11. Whether Street light facility is available in the Slum	Yes
44. PODDAR PARA	
1. Connectivity to City-wide Water Supply System	Partially connected
2. Connectivity to City-wide Storm-water Drainage Supply System	Partially connected
3. Connectivity to City-wide Sewerage System	Nil
4. Whether the slum is prone to flooding due to rains	Yes
5. Frequency of garbage Disposal	Daily
6. Arrangement for Global Disposal	Municipal staff
7. Frequency of clearance open drains	Once in a weak
8. Approach Road/Lane/Constructed Path to Slum	Motorable Pucca
9. Distance from the nearest Motorable road	Less than 0.07 km
10. Internal Road	Non-motorable
11. Whether Street light facility is available in the Slum	Yes
45. NATUNBAZAR MAJHER PARA	
1. Connectivity to City-wide Water Supply System	Nil
2. Connectivity to City-wide Storm-water Drainage Supply System	Nil
3. Connectivity to City-wide Sewerage System	Nil
4. Whether the slum is prone to flooding due to rains	Yes
5. Frequency of garbage Disposal	Daily
6. Arrangement for Global Disposal	Municipal staff
7. Frequency of clearance open drains	Once in a weak
8. Approach Road/Lane/Constructed Path to Slum	Motorable Pucca
9. Distance from the nearest Motorable road	Less than 0.001 km
10. Internal Road	Non-motorable
11. Whether Street light facility is available in the Slum	Yes
46. 12 NO. RAIL COLONI	
1. Connectivity to City-wide Water Supply System	Nil
2. Connectivity to City-wide Storm-water Drainage Supply System	Nil
3. Connectivity to City-wide Sewerage System	Nil
4. Whether the slum is prone to flooding due to rains	Yes

PMAY,HFA for Tarakeswar Municipality for 2016-17

5. Frequency of garbage Disposal	Daily
6. Arrangement for Global Disposal	Municipal staff
7. Frequency of clearance open drains	Once in a weak
8. Approach Road/Lane/Constructed Path to Slum	Motorabble Pucca
9.Distance from the nearest Motorable road	Less than 0.001 km
10.Internal Road	Non-motorable
11.Whether Street light facility is available in the Slum	No
47. NATUNBAZAR NEHARIPARA	
1. Connectivity to City-wide Water Supply System	Partially connected
2. Connectivity to City-wide Strom-water Drainage Supply System	Partially connected
3. Connectivity to City-wide Sewerage System	Nil
4.Whether the slum is prone to flooding due to rains	Yes
5. Frequency of garbage Disposal	Daily
6. Arrangement for Global Disposal	Municipal staff
7. Frequency of clearance open drains	Once in a weak
8. Approach Road/Lane/Constructed Path to Slum	Motorabble Pucca
9.Distance from the nearest Motorable road	Less than 0.001 km
10.Internal Road	Non-motorable
11.Whether Street light facility is available in the Slum	Yes
48. ANANDABAZAR	
1. Connectivity to City-wide Water Supply System	Partially connected
2. Connectivity to City-wide Strom-water Drainage Supply System	Partially connected
3. Connectivity to City-wide Sewerage System	Nil
4.Whether the slum is prone to flooding due to rains	Yes
5. Frequency of garbage Disposal	Daily
6. Arrangement for Global Disposal	Municipal staff
7. Frequency of clearance open drains	Once in a weak
8. Approach Road/Lane/Constructed Path to Slum	Motorabble Pucca
9.Distance from the nearest Motorable road	Less than 0.06 km
10.Internal Road	Non-motorable
11.Whether Street light facility is available in the Slum	Yes
49. ROAD SIDE OF BAIDYABATI ROAD	
1. Connectivity to City-wide Water Supply	Poor

PMAY,HFA for Tarakeswar Municipality for 2016-17

System	
2. Connectivity to City-wide Strom-water Drainage Supply System	Nil
3. Connectivity to City-wide Sewerage System	Nil
4. Whether the slum is prone to flooding due to rains	Yes
5. Frequency of garbage Disposal	Daily
6. Arrangement for Global Disposal	Municipal staff
7. Frequency of clearance open drains	Once in a weak
8. Approach Road/Lane/Constructed Path to Slum	Motorabble Pucca
9. Distance from the nearest Motorable road	Less than 0.001 km
10. Internal Road	Non-motorable
11. Whether Street light facility is available in the Slum	Yes
50. BIJOY MANINDRA PARA	
1. Connectivity to City-wide Water Supply System	Partially connected
2. Connectivity to City-wide Strom-water Drainage Supply System	Partially connected
3. Connectivity to City-wide Sewerage System	Nil
4. Whether the slum is prone to flooding due to rains	No
5. Frequency of garbage Disposal	Daily
6. Arrangement for Global Disposal	Municipal staff
7. Frequency of clearance open drains	Once in a weak
8. Approach Road/Lane/Constructed Path to Slum	Motorabble Pucca
9. Distance from the nearest Motorable road	Less than 0.06 km
10. Internal Road	Non-motorable
11. Whether Street light facility is available in the Slum	Yes
51. MAJHIPARA PAKHIRA PARA	
1. Connectivity to City-wide Water Supply System	Partially connected
2. Connectivity to City-wide Strom-water Drainage Supply System	Partially connected
3. Connectivity to City-wide Sewerage System	Nil
4. Whether the slum is prone to flooding due to rains	Yes
5. Frequency of garbage Disposal	Daily
6. Arrangement for Global Disposal	Municipal staff
7. Frequency of clearance open drains	Once in a weak

PMAY,HFA for Tarakeswar Municipality for 2016-17

8. Approach Road/Lane/Constructed Path to Slum	Motorable Pucca
9.Distance from the nearest Motorable road	Less than 0.04 km
10.Internal Road	Non-motorable
11.Whether Street light facility is available in the Slum	Yes
52. NILIMA SANYAL PARA	
1. Connectivity to City-wide Water Supply System	Partially connected
2. Connectivity to City-wide Storm-water Drainage Supply System	Partially connected
3. Connectivity to City-wide Sewerage System	Nil
4.Whether the slum is prone to flooding due to rains	Yes
5. Frequency of garbage Disposal	Daily
6. Arrangement for Global Disposal	Municipal staff
7. Frequency of clearance open drains	Once in a week
8. Approach Road/Lane/Constructed Path to Slum	Motorable Pucca
9.Distance from the nearest Motorable road	Less than 0.06 km
10.Internal Road	Non-motorable
11.Whether Street light facility is available in the Slum	Yes
53. BOTTALA	
1. Connectivity to City-wide Water Supply System	Partially connected
2. Connectivity to City-wide Storm-water Drainage Supply System	Partially connected
3. Connectivity to City-wide Sewerage System	Nil
4.Whether the slum is prone to flooding due to rains	Yes
5. Frequency of garbage Disposal	Daily
6. Arrangement for Global Disposal	Municipal staff
7. Frequency of clearance open drains	Once in a week
8. Approach Road/Lane/Constructed Path to Slum	Motorable Pucca
9.Distance from the nearest Motorable road	Less than 0.01 km
10.Internal Road	Non-motorable
11.Whether Street light facility is available in the Slum	Yes
54. KUMKUMI PUKUR PAR	
1. Connectivity to City-wide Water Supply System	Partially connected
2. Connectivity to City-wide Storm-water Drainage Supply System	Partially connected

PMAY,HFA for Tarakeswar Municipality for 2016-17

3. Connectivity to City-wide Sewerage System	Nil
4. Whether the slum is prone to flooding due to rains	Yes
5. Frequency of garbage Disposal	Daily
6. Arrangement for Global Disposal	Municipal staff
7. Frequency of clearance open drains	Once in a weak
8. Approach Road/Lane/Constructed Path to Slum	Motorabble Pucca
9. Distance from the nearest Motorable road	Less than 0.01 km
10. Internal Road	Non-motorable
11. Whether Street light facility is available in the Slum	Yes
55. RAJBARI MATH BUSTEE	
1. Connectivity to City-wide Water Supply System	Partially connected
2. Connectivity to City-wide Strom-water Drainage Supply System	Partially connected
3. Connectivity to City-wide Sewerage System	Nil
4. Whether the slum is prone to flooding due to rains	No
5. Frequency of garbage Disposal	Daily
6. Arrangement for Global Disposal	Municipal staff
7. Frequency of clearance open drains	Once in a weak
8. Approach Road/Lane/Constructed Path to Slum	Motorabble Pucca
9. Distance from the nearest Motorable road	Less than 0.03 km
10. Internal Road	Non-motorable
11. Whether Street light facility is available in the Slum	Yes
56. MUTHE PALLY	
1. Connectivity to City-wide Water Supply System	Nil
2. Connectivity to City-wide Strom-water Drainage Supply System	Nil
3. Connectivity to City-wide Sewerage System	Nil
4. Whether the slum is prone to flooding due to rains	Yes
5. Frequency of garbage Disposal	Daily
6. Arrangement for Global Disposal	Municipal staff
7. Frequency of clearance open drains	Once in a weak
8. Approach Road/Lane/Constructed Path to Slum	Motorabble Pucca
9. Distance from the nearest Motorable road	Less than 0.2 km
10. Internal Road	Non-motorable

PMAY,HFA for Tarakeswar Municipality for 2016-17

11.Whether Street light facility is available in the Slum	No
57. RUIDAS PARA & AGAN PARA	
1. Connectivity to City-wide Water Supply System	Partially connected
2. Connectivity to City-wide Strom-water Drainage Supply System	Partially connected
3. Connectivity to City-wide Sewerage System	Nil
4.Whether the slum is prone to flooding due to rains	No
5. Frequency of garbage Disposal	Daily
6. Arrangement for Global Disposal	Municipal staff
7. Frequency of clearance open drains	Once in a weak
8. Approach Road/Lane/Constructed Path to Slum	Motorabble Pucca
9.Distance from the nearest Motorable road	Less than 0.006 km
10.Internal Road	Non-motorable
11.Whether Street light facility is available in the Slum	Yes
58. SUKANTA PALLY	
1. Connectivity to City-wide Water Supply System	Fully connected
2. Connectivity to City-wide Strom-water Drainage Supply System	Partially connected
3. Connectivity to City-wide Sewerage System	Nil
4.Whether the slum is prone to flooding due to rains	Yes
5. Frequency of garbage Disposal	Daily
6. Arrangement for Global Disposal	Municipal staff
7. Frequency of clearance open drains	Once in a weak
8. Approach Road/Lane/Constructed Path to Slum	Motorabble Pucca
9.Distance from the nearest Motorable road	Less than 0.03 km
10.Internal Road	Non-motorable
11.Whether Street light facility is available in the Slum	Yes
59. LAL PAKHA	
1. Connectivity to City-wide Water Supply System	Partially connected
2. Connectivity to City-wide Strom-water Drainage Supply System	Partially connected
3. Connectivity to City-wide Sewerage System	Nil
4.Whether the slum is prone to flooding due to rains	Yes

PMAY,HFA for Tarakeswar Municipality for 2016-17

5. Frequency of garbage Disposal	Daily
6. Arrangement for Global Disposal	Municipal staff
7. Frequency of clearance open drains	Once in a weak
8. Approach Road/Lane/Constructed Path to Slum	Motorabble Pucca
9.Distance from the nearest Motorable road	Less than 0.005 km
10.Internal Road	Non-motorable
11.Whether Street light facility is available in the Slum	Yes
60. PASWAN PARA	
1. Connectivity to City-wide Water Supply System	Partially connected
2. Connectivity to City-wide Strom-water Drainage Supply System	Partially connected
3. Connectivity to City-wide Sewerage System	Nil
4.Whether the slum is prone to flooding due to rains	Yes
5. Frequency of garbage Disposal	Daily
6. Arrangement for Global Disposal	Municipal staff
7. Frequency of clearance open drains	Once in a weak
8. Approach Road/Lane/Constructed Path to Slum	Motorabble Pucca
9.Distance from the nearest Motorable road	Less than 0.01 km
10.Internal Road	Non-motorable
11.Whether Street light facility is available in the Slum	Yes
61. DAS PARA	
1. Connectivity to City-wide Water Supply System	Partially connected
2. Connectivity to City-wide Strom-water Drainage Supply System	Nil
3. Connectivity to City-wide Sewerage System	Nil
4.Whether the slum is prone to flooding due to rains	No
5. Frequency of garbage Disposal	Daily
6. Arrangement for Global Disposal	Municipal staff
7. Frequency of clearance open drains	Once in a weak
8. Approach Road/Lane/Constructed Path to Slum	Motorabble Pucca
9.Distance from the nearest Motorable road	Less than 0.02 km
10.Internal Road	Non-motorable
11.Whether Street light facility is available in the Slum	Yes

PMAY,HFA for Tarakeswar Municipality for 2016-17

Details of Social Infrastructure at a glance:

1. NETAJI SUBHAS ROAD BUSTEE

Education & Social Infrastructure	
Pre-primary School	
Anganwadi under ICDS	Within distance less than 0.5 km
Municipal Pre-school	NA
Private Pre-school	NA
Primary School	
Municipal	NA
State Government	Within distance less than 0.5 km
Private	NA
High School	
Municipal	NA
Private	NA
State Government	Within distance less than 0.5 km
Adult Education Centre	NA
Health Facilities	NA
Urban Health Post	NA
Primary Health Centre	NA
Government Hospital	Within distance less than 1 km
Maternity Centre	NA
Private Clinic	Within distance less than 0.3 km
Registered Medical Practitioner (RMP)	NA
Ayurvedic Doctor/Vaidya	NA
Social Development/Welfare	NA
Community Hall	Within distance less than 0.1 km

PMAY,HFA for Tarakeswar Municipality for 2016-17

Livelihood/Production Centre	NA
Vocational Training/Training cum Production Centre	NA
Street Children Rehabilitation Centre	NA
Night Shelter	NA
Old Age Home	NA
Self Help Groups/DWCUA Groups in Slum	NA
No. of Neighborhood Groups (NHGs) in slum	NA
Slum-dwellers Association	NA
Youth Association	1
Women's Association/Mahila Samithis	NA

2. PADMAPUKUR BUSTEE

Education & Social Infrastructure	
Pre-primary School	
Anganwadi under ICDS	Within distance less than 0.5 km
Municipal Pre-school	NA
Private Pre-school	NA
Primary School	
Municipal	NA
State Government	Within distance less than 0.3 km
Private	Within distance less than 0.2 km
High School	
Municipal	NA
Private	NA
State Government	Within distance less than 0.9 km

PMAY,HFA for Tarakeswar Municipality for 2016-17

Adult Education Centre	NA
Health Facilities	NA
Urban Health Post	Within distance less than 0.5 km
Primary Health Centre	NA
Government Hospital	Within distance less than 1.5 km
Maternity Centre	NA
Private Clinic	Within distance less than 0.2 km
Registered Medical Practitioner (RMP)	NA
Ayurvedic Doctor/Vaidya	NA
Social Development/Welfare	NA
Community Hall	NA
Livelihood/Production Centre	NA
Vocational Training/Training cum Production Centre	NA
Street Children Rehabilitation Centre	NA
Night Shelter	NA
Old Age Home	NA
Self Help Groups/DWCUA Groups in Slum	NA
No. of Neighborhood Groups (NHGs) in slum	NA
Slum-dwellers Association	NA
Youth Association	1
Women's Association/Mahila Samithis	NA

3. AAMTOLA BUSTEE

Education & Social Infrastructure	
Pre-primary School	
Anganwadi under ICDS	Within distance less than 0.5 km

PMAY,HFA for Tarakeswar Municipality for 2016-17

Municipal Pre-school	NA
Private Pre-school	NA
Primary School	
Municipal	NA
State Government	Within distance less than 0.3 km
Private	Within distance less than 0.2 km
High School	
Municipal	NA
Private	NA
State Government	Within distance less than 0.5 km
Adult Education Centre	NA
Health Facilities	Within distance less than 0.5 km
Urban Health Post	Within distance less than 0.5 km
Primary Health Centre	NA
Government Hospital	Within distance less than 1 km
Maternity Centre	Within distance less than 0.5 km
Private Clinic	Within distance less than 0.5 km
Registered Medical Practitioner (RMP)	NA
Ayurvedic Doctor/Vaidya	Within distance less than 0.5 km
Social Development/Welfare	Within distance less than 1 km
Community Hall	Within distance less than 0.5 km
Livelihood/Production Centre	NA
Vocational Training/Training cum Production Centre	NA
Street Children Rehabilitation Centre	NA
Night Shelter	NA

PMAY,HFA for Tarakeswar Municipality for 2016-17

Old Age Home	NA
Self Help Groups/DWCUA Groups in Slum	NA
No. of Neighborhood Groups (NHGs) in slum	NA
Slum-dwellers Association	NA
Youth Association	NA
Women's Association/Mahila Samithis	NA

4. 12 NO. ROAD SIDE BUSTEE

Education & Social Infrastructure	
Pre-primary School	
Anganwadi under ICDS	Within distance less than 0.5 km
Municipal Pre-school	NA
Private Pre-school	NA
Primary School	
Municipal	NA
State Government	Within distance less than 0.5 km
Private	Within distance less than 0.2 km
High School	
Municipal	NA
Private	NA
State Government	Within distance less than 0.5 km
Adult Education Centre	NA
Health Facilities	Within distance less than 0.5 km
Urban Health Post	Within distance less than 0.5 km
Primary Health Centre	NA
Government Hospital	Within distance less than 1 km

PMAY,HFA for Tarakeswar Municipality for 2016-17

Maternity Centre	Within distance less than 0.5 km
Private Clinic	Within distance less than 0.5 km
Registered Medical Practitioner (RMP)	NA
Ayurvedic Doctor/Vaidya	Within distance less than 0.5 km
Social Development/Welfare	Within distance less than 1 km
Community Hall	Within distance less than 0.5 km
Livelihood/Production Centre	NA
Vocational Training/Training cum Production Centre	NA
Street Children Rehabilitation Centre	NA
Night Shelter	NA
Old Age Home	NA
Self Help Groups/DWCUA Groups in Slum	NA
No. of Neighborhood Groups (NHGs) in slum	NA
Slum-dwellers Association	NA
Youth Association	NA
Women's Association/Mahila Samithis	NA

5. KHAL BANDH

Education & Social Infrastructure	
Pre-primary School	
Anganwadi under ICDS	Within distance less than 0.5 km
Municipal Pre-school	NA
Private Pre-school	NA
Primary School	
Municipal	NA
State Government	Within distance less than 0.5 km

PMAY,HFA for Tarakeswar Municipality for 2016-17

Private	Within distance less than 0.2 km
High School	
Municipal	NA
Private	NA
State Government	Within distance less than 0.5 km
Adult Education Centre	NA
Health Facilities	Within distance less than 0.5 km
Urban Health Post	Within distance less than 0.5 km
Primary Health Centre	NA
Government Hospital	Within distance less than 1 km
Maternity Centre	Within distance less than 0.5 km
Private Clinic	Within distance less than 0.5 km
Registered Medical Practitioner (RMP)	NA
Ayurvedic Doctor/Vaidya	Within distance less than 0.5 km
Social Development/Welfare	Within distance less than 1 km
Community Hall	Within distance less than 0.5 km
Livelihood/Production Centre	NA
Vocational Training/Training cum Production Centre	NA
Street Children Rehabilitation Centre	NA
Night Shelter	NA
Old Age Home	NA
Self Help Groups/DWCUA Groups in Slum	NA
No. of Neighborhood Groups (NHGs) in slum	NA
Slum-dwellers Association	NA
Youth Association	NA

PMAY,HFA for Tarakeswar Municipality for 2016-17

Women's Association/Mahila Samithis	NA
--	----

6. MANIKPALLY

Education & Social Infrastructure	
Pre-primary School	
Anganwadi under ICDS	Within distance less than 0.5 km
Municipal Pre-school	NA
Private Pre-school	NA
Primary School	
Municipal	NA
State Government	Within distance less than 0.5 km
Private	Within distance less than 0.2 km
High School	
Municipal	NA
Private	NA
State Government	Within distance less than 0.5 km
Adult Education Centre	NA
Health Facilities	Within distance less than 0.5 km
Urban Health Post	Within distance less than 0.5 km
Primary Health Centre	NA
Government Hospital	Within distance less than 1 km
Maternity Centre	Within distance less than 0.5 km
Private Clinic	Within distance less than 0.5 km
Registered Medical Practitioner (RMP)	NA
Ayurvedic Doctor/Vaidya	Within distance less than 0.5 km
Social Development/Welfare	Within distance less than 1 km

PMAY,HFA for Tarakeswar Municipality for 2016-17

Community Hall	Within distance less than 0.5 km
Livelihood/Production Centre	NA
Vocational Training/Training cum Production Centre	NA
Street Children Rehabilitation Centre	NA
Night Shelter	NA
Old Age Home	NA
Self Help Groups/DWCUA Groups in Slum	NA
No. of Neighborhood Groups (NHGs) in slum	NA
Slum-dwellers Association	NA
Youth Association	NA
Women's Association/Mahila Samithis	NA

7. 12 ROAD SIDE KHAL DHAR

Education & Social Infrastructure	
Pre-primary School	
Anganwadi under ICDS	Within distance less than 0.5 km
Municipal Pre-school	NA
Private Pre-school	NA
Primary School	
Municipal	NA
State Government	Within distance less than 0.5 km
Private	Within distance less than 0.2 km
High School	
Municipal	NA
Private	NA

PMAY,HFA for Tarakeswar Municipality for 2016-17

State Government	Within distance less than 0.5 km
Adult Education Centre	NA
Health Facilities	Within distance less than 0.5 km
Urban Health Post	Within distance less than 0.5 km
Primary Health Centre	NA
Government Hospital	Within distance less than 1 km
Maternity Centre	Within distance less than 0.5 km
Private Clinic	Within distance less than 0.5 km
Registered Medical Practitioner (RMP)	NA
Ayurvedic Doctor/Vaidya	Within distance less than 0.5 km
Social Development/Welfare	Within distance less than 1 km
Community Hall	Within distance less than 0.5 km
Livelihood/Production Centre	NA
Vocational Training/Training cum Production Centre	NA
Street Children Rehabilitation Centre	NA
Night Shelter	NA
Old Age Home	NA
Self Help Groups/DWCUA Groups in Slum	NA
No. of Neighborhood Groups (NHGs) in slum	NA
Slum-dwellers Association	NA
Youth Association	NA
Women's Association/Mahila Samithis	NA

8. NATUNPUKUR PAR

Education & Social Infrastructure
--

PMAY,HFA for Tarakeswar Municipality for 2016-17

Pre-primary School	
Anganwadi under ICDS	Within distance less than 0.5 km
Municipal Pre-school	NA
Private Pre-school	NA
Primary School	
Municipal	NA
State Government	Within distance less than 0.5 km
Private	Within distance less than 0.2 km
High School	
Municipal	NA
Private	NA
State Government	Within distance less than 0.5 km
Adult Education Centre	NA
Health Facilities	Within distance less than 0.5 km
Urban Health Post	Within distance less than 0.5 km
Primary Health Centre	NA
Government Hospital	Within distance less than 1 km
Maternity Centre	Within distance less than 0.5 km
Private Clinic	Within distance less than 0.5 km
Registered Medical Practitioner (RMP)	NA
Ayurvedic Doctor/Vaidya	Within distance less than 0.5 km
Social Development/Welfare	Within distance less than 1 km
Community Hall	Within distance less than 0.5 km
Livelihood/Production Centre	NA
Vocational Training/Training cum Production Centre	NA

PMAY,HFA for Tarakeswar Municipality for 2016-17

Street Children Rehabilitation Centre	NA
Night Shelter	NA
Old Age Home	NA
Self Help Groups/DWCUA Groups in Slum	NA
No. of Neighborhood Groups (NHGs) in slum	NA
Slum-dwellers Association	NA
Youth Association	NA
Women's Association/Mahila Samithis	NA

9. DHALPARA

Education & Social Infrastructure	
Pre-primary School	
Anganwadi under ICDS	Within distance less than 0.5 km
Municipal Pre-school	NA
Private Pre-school	NA
Primary School	
Municipal	NA
State Government	Within distance less than 0.5 km
Private	Within distance less than 0.2 km
High School	
Municipal	NA
Private	NA
State Government	Within distance less than 0.5 km
Adult Education Centre	NA
Health Facilities	Within distance less than 0.5 km
Urban Health Post	Within distance less than 0.5 km

PMAY,HFA for Tarakeswar Municipality for 2016-17

Primary Health Centre	NA
Government Hospital	Within distance less than 1 km
Maternity Centre	Within distance less than 0.5 km
Private Clinic	Within distance less than 0.5 km
Registered Medical Practitioner (RMP)	NA
Ayurvedic Doctor/Vaidya	Within distance less than 0.5 km
Social Development/Welfare	Within distance less than 1 km
Community Hall	Within distance less than 0.5 km
Livelihood/Production Centre	NA
Vocational Training/Training cum Production Centre	NA
Street Children Rehabilitation Centre	NA
Night Shelter	NA
Old Age Home	NA
Self Help Groups/DWCUA Groups in Slum	NA
No. of Neighborhood Groups (NHGs) in slum	NA
Slum-dwellers Association	NA
Youth Association	NA
Women's Association/Mahila Samithis	NA

10. NATUN BAZAR

Education & Social Infrastructure	
Pre-primary School	
Anganwadi under ICDS	Within distance less than 0.5 km
Municipal Pre-school	NA
Private Pre-school	NA
Primary School	

PMAY,HFA for Tarakeswar Municipality for 2016-17

Municipal	NA
State Government	Within distance less than 0.5 km
Private	Within distance less than 0.2 km
High School	
Municipal	NA
Private	NA
State Government	Within distance less than 0.5 km
Adult Education Centre	NA
Health Facilities	Within distance less than 0.5 km
Urban Health Post	Within distance less than 0.5 km
Primary Health Centre	NA
Government Hospital	Within distance less than 1 km
Maternity Centre	Within distance less than 0.5 km
Private Clinic	Within distance less than 0.5 km
Registered Medical Practitioner (RMP)	NA
Ayurvedic Doctor/Vaidya	Within distance less than 0.5 km
Social Development/Welfare	Within distance less than 1 km
Community Hall	Within distance less than 0.5 km
Livelihood/Production Centre	NA
Vocational Training/Training cum Production Centre	NA
Street Children Rehabilitation Centre	NA
Night Shelter	NA
Old Age Home	NA
Self Help Groups/DWCUA Groups in Slum	NA
No. of Neighborhood Groups (NHGs) in slum	NA

PMAY,HFA for Tarakeswar Municipality for 2016-17

Slum-dwellers Association	NA
Youth Association	NA
Women's Association/Mahila Samithis	NA

11. PANIGRAHI PARA

Education & Social Infrastructure	
Pre-primary School	
Anganwadi under ICDS	Within distance less than 0.5 km
Municipal Pre-school	NA
Private Pre-school	NA
Primary School	
Municipal	NA
State Government	Within distance less than 0.5 km
Private	Within distance less than 0.2 km
High School	
Municipal	NA
Private	NA
State Government	Within distance less than 0.5 km
Adult Education Centre	NA
Health Facilities	Within distance less than 0.5 km
Urban Health Post	Within distance less than 0.5 km
Primary Health Centre	NA
Government Hospital	Within distance less than 1 km
Maternity Centre	Within distance less than 0.5 km
Private Clinic	Within distance less than 0.5 km
Registered Medical Practitioner (RMP)	NA

PMAY,HFA for Tarakeswar Municipality for 2016-17

Ayurvedic Doctor/Vaidya	Within distance less than 0.5 km
Social Development/Welfare	Within distance less than 1 km
Community Hall	Within distance less than 0.5 km
Livelihood/Production Centre	NA
Vocational Training/Training cum Production Centre	NA
Street Children Rehabilitation Centre	NA
Night Shelter	NA
Old Age Home	NA
Self Help Groups/DWCUA Groups in Slum	NA
No. of Neighborhood Groups (NHGs) in slum	NA
Slum-dwellers Association	NA
Youth Association	NA
Women's Association/Mahila Samithis	NA

12. EAST SIDE OF NATUN PUKUR PAR

Education & Social Infrastructure	
Pre-primary School	
Anganwadi under ICDS	Within distance less than 0.5 km
Municipal Pre-school	NA
Private Pre-school	NA
Primary School	
Municipal	NA
State Government	Within distance less than 0.5 km
Private	Within distance less than 0.2 km
High School	
Municipal	NA

PMAY,HFA for Tarakeswar Municipality for 2016-17

Private	NA
State Government	Within distance less than 0.5 km
Adult Education Centre	NA
Health Facilities	Within distance less than 0.5 km
Urban Health Post	Within distance less than 0.5 km
Primary Health Centre	NA
Government Hospital	Within distance less than 1 km
Maternity Centre	Within distance less than 0.5 km
Private Clinic	Within distance less than 0.5 km
Registered Medical Practitioner (RMP)	NA
Ayurvedic Doctor/Vaidya	Within distance less than 0.5 km
Social Development/Welfare	Within distance less than 1 km
Community Hall	Within distance less than 0.5 km
Livelihood/Production Centre	NA
Vocational Training/Training cum Production Centre	NA
Street Children Rehabilitation Centre	NA
Night Shelter	NA
Old Age Home	NA
Self Help Groups/DWCUA Groups in Slum	NA
No. of Neighborhood Groups (NHGs) in slum	NA
Slum-dwellers Association	NA
Youth Association	NA
Women's Association/Mahila Samithis	NA

13. TELAR PURBA PAR

Education & Social Infrastructure
--

PMAY,HFA for Tarakeswar Municipality for 2016-17

Pre-primary School	
Anganwadi under ICDS	Within distance less than 0.5 km
Municipal Pre-school	NA
Private Pre-school	NA
Primary School	
Municipal	NA
State Government	Within distance less than 0.5 km
Private	Within distance less than 0.2 km
High School	
Municipal	NA
Private	NA
State Government	Within distance less than 0.5 km
Adult Education Centre	NA
Health Facilities	Within distance less than 0.5 km
Urban Health Post	Within distance less than 0.5 km
Primary Health Centre	NA
Government Hospital	Within distance less than 1 km
Maternity Centre	Within distance less than 0.5 km
Private Clinic	Within distance less than 0.5 km
Registered Medical Practitioner (RMP)	NA
Ayurvedic Doctor/Vaidya	Within distance less than 0.5 km
Social Development/Welfare	Within distance less than 1 km
Community Hall	Within distance less than 0.5 km
Livelihood/Production Centre	NA
Vocational Training/Training cum Production Centre	NA

PMAY,HFA for Tarakeswar Municipality for 2016-17

Street Children Rehabilitation Centre	NA
Night Shelter	NA
Old Age Home	NA
Self Help Groups/DWCUA Groups in Slum	NA
No. of Neighborhood Groups (NHGs) in slum	NA
Slum-dwellers Association	NA
Youth Association	NA
Women's Association/Mahila Samithis	NA

14. ROY PARA

Education & Social Infrastructure	
Pre-primary School	
Anganwadi under ICDS	Within distance less than 0.5 km
Municipal Pre-school	NA
Private Pre-school	NA
Primary School	
Municipal	NA
State Government	Within distance less than 0.5 km
Private	Within distance less than 0.2 km
High School	
Municipal	NA
Private	NA
State Government	Within distance less than 0.5 km
Adult Education Centre	NA
Health Facilities	Within distance less than 0.5 km
Urban Health Post	Within distance less than 0.5 km

PMAY,HFA for Tarakeswar Municipality for 2016-17

Primary Health Centre	NA
Government Hospital	Within distance less than 1 km
Maternity Centre	Within distance less than 0.5 km
Private Clinic	Within distance less than 0.5 km
Registered Medical Practitioner (RMP)	NA
Ayurvedic Doctor/Vaidya	Within distance less than 0.5 km
Social Development/Welfare	Within distance less than 1 km
Community Hall	Within distance less than 0.5 km
Livelihood/Production Centre	NA
Vocational Training/Training cum Production Centre	NA
Street Children Rehabilitation Centre	NA
Night Shelter	NA
Old Age Home	NA
Self Help Groups/DWCUA Groups in Slum	NA
No. of Neighborhood Groups (NHGs) in slum	NA
Slum-dwellers Association	NA
Youth Association	NA
Women's Association/Mahila Samithis	NA

15. DASPARA

Education & Social Infrastructure	
Pre-primary School	
Anganwadi under ICDS	Within distance less than 0.5 km
Municipal Pre-school	NA
Private Pre-school	NA
Primary School	

PMAY,HFA for Tarakeswar Municipality for 2016-17

Municipal	NA
State Government	Within distance less than 0.5 km
Private	Within distance less than 0.2 km
High School	
Municipal	NA
Private	NA
State Government	Within distance less than 0.5 km
Adult Education Centre	NA
Health Facilities	Within distance less than 0.5 km
Urban Health Post	Within distance less than 0.5 km
Primary Health Centre	NA
Government Hospital	Within distance less than 1 km
Maternity Centre	Within distance less than 0.5 km
Private Clinic	Within distance less than 0.5 km
Registered Medical Practitioner (RMP)	NA
Ayurvedic Doctor/Vaidya	Within distance less than 0.5 km
Social Development/Welfare	Within distance less than 1 km
Community Hall	Within distance less than 0.5 km
Livelihood/Production Centre	NA
Vocational Training/Training cum Production Centre	NA
Street Children Rehabilitation Centre	NA
Night Shelter	NA
Old Age Home	NA
Self Help Groups/DWCUA Groups in Slum	NA
No. of Neighborhood Groups (NHGs) in slum	NA

PMAY,HFA for Tarakeswar Municipality for 2016-17

Slum-dwellers Association	NA
Youth Association	NA
Women's Association/Mahila Samithis	NA

16. MATHERPARA

Education & Social Infrastructure	
Pre-primary School	
Anganwadi under ICDS	Within distance less than 0.5 km
Municipal Pre-school	NA
Private Pre-school	NA
Primary School	
Municipal	NA
State Government	Within distance less than 0.5 km
Private	Within distance less than 0.2 km
High School	
Municipal	NA
Private	NA
State Government	Within distance less than 0.5 km
Adult Education Centre	NA
Health Facilities	Within distance less than 0.5 km
Urban Health Post	Within distance less than 0.5 km
Primary Health Centre	NA
Government Hospital	Within distance less than 1 km
Maternity Centre	Within distance less than 0.5 km
Private Clinic	Within distance less than 0.5 km
Registered Medical Practitioner (RMP)	NA

PMAY,HFA for Tarakeswar Municipality for 2016-17

Ayurvedic Doctor/Vaidya	Within distance less than 0.5 km
Social Development/Welfare	Within distance less than 1 km
Community Hall	Within distance less than 0.5 km
Livelihood/Production Centre	NA
Vocational Training/Training cum Production Centre	NA
Street Children Rehabilitation Centre	NA
Night Shelter	NA
Old Age Home	NA
Self Help Groups/DWCUA Groups in Slum	Within distance less than 0.1 km
No. of Neighborhood Groups (NHGs) in slum	NA
Slum-dwellers Association	NA
Youth Association	NA
Women's Association/Mahila Samithis	NA

17. TELAR PASCHIM PAR

Education & Social Infrastructure	
Pre-primary School	
Anganwadi under ICDS	Within distance less than 0.5 km
Municipal Pre-school	NA
Private Pre-school	NA
Primary School	
Municipal	NA
State Government	Within distance less than 0.5 km
Private	Within distance less than 0.2 km
High School	
Municipal	NA

PMAY,HFA for Tarakeswar Municipality for 2016-17

Private	NA
State Government	Within distance less than 0.5 km
Adult Education Centre	NA
Health Facilities	Within distance less than 0.5 km
Urban Health Post	Within distance less than 0.5 km
Primary Health Centre	NA
Government Hospital	Within distance less than 1 km
Maternity Centre	Within distance less than 0.5 km
Private Clinic	Within distance less than 0.5 km
Registered Medical Practitioner (RMP)	NA
Ayurvedic Doctor/Vaidya	Within distance less than 0.5 km
Social Development/Welfare	Within distance less than 1 km
Community Hall	Within distance less than 0.5 km
Livelihood/Production Centre	NA
Vocational Training/Training cum Production Centre	NA
Street Children Rehabilitation Centre	NA
Night Shelter	NA
Old Age Home	NA
Self Help Groups/DWCUA Groups in Slum	Within distance less than 0.1 km
No. of Neighborhood Groups (NHGs) in slum	NA
Slum-dwellers Association	NA
Youth Association	NA
Women's Association/Mahila Samithis	NA

18. DIGHIR PURBA PAR

Education & Social Infrastructure
--

PMAY,HFA for Tarakeswar Municipality for 2016-17

Pre-primary School	
Anganwadi under ICDS	Within distance less than 0.5 km
Municipal Pre-school	NA
Private Pre-school	NA
Primary School	
Municipal	NA
State Government	Within distance less than 0.5 km
Private	Within distance less than 0.2 km
High School	
Municipal	NA
Private	NA
State Government	Within distance less than 0.5 km
Adult Education Centre	NA
Health Facilities	Within distance less than 0.5 km
Urban Health Post	Within distance less than 0.5 km
Primary Health Centre	NA
Government Hospital	Within distance less than 1 km
Maternity Centre	Within distance less than 0.5 km
Private Clinic	Within distance less than 0.5 km
Registered Medical Practitioner (RMP)	NA
Ayurvedic Doctor/Vaidya	Within distance less than 0.5 km
Social Development/Welfare	Within distance less than 1 km
Community Hall	Within distance less than 0.5 km
Livelihood/Production Centre	NA
Vocational Training/Training cum Production Centre	NA

PMAY,HFA for Tarakeswar Municipality for 2016-17

Street Children Rehabilitation Centre	NA
Night Shelter	NA
Old Age Home	NA
Self Help Groups/DWCUA Groups in Slum	Within distance less than 0.1 km
No. of Neighborhood Groups (NHGs) in slum	NA
Slum-dwellers Association	NA
Youth Association	NA
Women's Association/Mahila Samithis	NA

19. DIGHIR PASCHIM PAR

Education & Social Infrastructure	
Pre-primary School	
Anganwadi under ICDS	Within distance less than 0.5 km
Municipal Pre-school	NA
Private Pre-school	NA
Primary School	
Municipal	NA
State Government	Within distance less than 0.5 km
Private	Within distance less than 0.2 km
High School	
Municipal	NA
Private	NA
State Government	Within distance less than 0.5 km
Adult Education Centre	NA
Health Facilities	Within distance less than 0.5 km
Urban Health Post	Within distance less than 0.5 km

PMAY,HFA for Tarakeswar Municipality for 2016-17

Primary Health Centre	NA
Government Hospital	Within distance less than 1 km
Maternity Centre	Within distance less than 0.5 km
Private Clinic	Within distance less than 0.5 km
Registered Medical Practitioner (RMP)	NA
Ayurvedic Doctor/Vaidya	Within distance less than 0.5 km
Social Development/Welfare	Within distance less than 1 km
Community Hall	Within distance less than 0.5 km
Livelihood/Production Centre	NA
Vocational Training/Training cum Production Centre	NA
Street Children Rehabilitation Centre	NA
Night Shelter	NA
Old Age Home	NA
Self Help Groups/DWCUA Groups in Slum	Within distance less than 0.1 km
No. of Neighborhood Groups (NHGs) in slum	NA
Slum-dwellers Association	NA
Youth Association	NA
Women's Association/Mahila Samithis	NA

20. BAKULTOLA

Education & Social Infrastructure	
Pre-primary School	
Anganwadi under ICDS	Within distance less than 0.5 km
Municipal Pre-school	NA
Private Pre-school	NA

PMAY,HFA for Tarakeswar Municipality for 2016-17

Primary School	
Municipal	NA
State Government	Within distance less than 0.5 km
Private	Within distance less than 0.2 km
High School	
Municipal	NA
Private	NA
State Government	Within distance less than 0.5 km
Adult Education Centre	NA
Health Facilities	Within distance less than 0.5 km
Urban Health Post	Within distance less than 0.5 km
Primary Health Centre	NA
Government Hospital	Within distance less than 1 km
Maternity Centre	Within distance less than 0.5 km
Private Clinic	Within distance less than 0.5 km
Registered Medical Practitioner (RMP)	NA
Ayurvedic Doctor/Vaidya	Within distance less than 0.5 km
Social Development/Welfare	Within distance less than 1 km
Community Hall	Within distance less than 0.5 km
Livelihood/Production Centre	NA
Vocational Training/Training cum Production Centre	NA
Street Children Rehabilitation Centre	NA
Night Shelter	NA
Old Age Home	NA
Self Help Groups/DWCUA Groups in Slum	Within distance less than 0.1 km

PMAY,HFA for Tarakeswar Municipality for 2016-17

No. of Neighborhood Groups (NHGs) in slum	NA
Slum-dwellers Association	NA
Youth Association	NA
Women's Association/Mahila Samithis	NA

21. BAURIPARA

Education & Social Infrastructure	
Pre-primary School	
Anganwadi under ICDS	Within distance less than 0.5 km
Municipal Pre-school	NA
Private Pre-school	NA
Primary School	
Municipal	NA
State Government	Within distance less than 0.5 km
Private	Within distance less than 0.2 km
High School	
Municipal	NA
Private	NA
State Government	Within distance less than 0.5 km
Adult Education Centre	NA
Health Facilities	Within distance less than 0.5 km
Urban Health Post	Within distance less than 0.5 km
Primary Health Centre	NA
Government Hospital	Within distance less than 1 km
Maternity Centre	Within distance less than 0.5 km
Private Clinic	Within distance less than 0.5 km

PMAY,HFA for Tarakeswar Municipality for 2016-17

Registered Medical Practitioner (RMP)	NA
Ayurvedic Doctor/Vaidya	Within distance less than 0.5 km
Social Development/Welfare	Within distance less than 1 km
Community Hall	Within distance less than 0.5 km
Livelihood/Production Centre	NA
Vocational Training/Training cum Production Centre	NA
Street Children Rehabilitation Centre	NA
Night Shelter	NA
Old Age Home	NA
Self Help Groups/DWCUA Groups in Slum	Within distance less than 0.1 km
No. of Neighborhood Groups (NHGs) in slum	NA
Slum-dwellers Association	NA
Youth Association	NA
Women's Association/Mahila Samithis	NA

22. JHAPANTOLA

Education & Social Infrastructure	
Pre-primary School	
Anganwadi under ICDS	Within distance less than 0.5 km
Municipal Pre-school	NA
Private Pre-school	NA
Primary School	
Municipal	NA
State Government	Within distance less than 0.5 km
Private	Within distance less than 0.2 km
High School	

PMAY,HFA for Tarakeswar Municipality for 2016-17

Municipal	NA
Private	NA
State Government	Within distance less than 0.5 km
Adult Education Centre	NA
Health Facilities	Within distance less than 0.5 km
Urban Health Post	Within distance less than 0.5 km
Primary Health Centre	NA
Government Hospital	Within distance less than 1 km
Maternity Centre	Within distance less than 0.5 km
Private Clinic	Within distance less than 0.5 km
Registered Medical Practitioner (RMP)	NA
Ayurvedic Doctor/Vaidya	Within distance less than 0.5 km
Social Development/Welfare	Within distance less than 1 km
Community Hall	Within distance less than 0.5 km
Livelihood/Production Centre	NA
Vocational Training/Training cum Production Centre	NA
Street Children Rehabilitation Centre	NA
Night Shelter	NA
Old Age Home	NA
Self Help Groups/DWCUA Groups in Slum	Within distance less than 0.1 km
No. of Neighborhood Groups (NHGs) in slum	NA
Slum-dwellers Association	NA
Youth Association	NA
Women's Association/Mahila Samithis	NA

23. VIDYAAGAR PALLY

PMAY,HFA for Tarakeswar Municipality for 2016-17

Education & Social Infrastructure	
Pre-primary School	
Anganwadi under ICDS	Within distance less than 0.5 km
Municipal Pre-school	NA
Private Pre-school	NA
Primary School	
Municipal	NA
State Government	Within distance less than 0.5 km
Private	Within distance less than 0.2 km
High School	
Municipal	NA
Private	NA
State Government	Within distance less than 0.5 km
Adult Education Centre	NA
Health Facilities	Within distance less than 0.5 km
Urban Health Post	Within distance less than 0.5 km
Primary Health Centre	NA
Government Hospital	Within distance less than 1 km
Maternity Centre	Within distance less than 0.5 km
Private Clinic	Within distance less than 0.5 km
Registered Medical Practitioner (RMP)	NA
Ayurvedic Doctor/Vaidya	Within distance less than 0.5 km
Social Development/Welfare	Within distance less than 1 km
Community Hall	Within distance less than 0.5 km
Livelihood/Production Centre	NA
Vocational Training/Training cum Production	NA

PMAY,HFA for Tarakeswar Municipality for 2016-17

Centre	
Street Children Rehabilitation Centre	NA
Night Shelter	NA
Old Age Home	NA
Self Help Groups/DWCUA Groups in Slum	Within distance less than 0.1 km
No. of Neighborhood Groups (NHGs) in slum	NA
Slum-dwellers Association	NA
Youth Association	NA
Women's Association/Mahila Samithis	NA

24. MALIK PARA

Education & Social Infrastructure	
Pre-primary School	
Anganwadi under ICDS	Within distance less than 0.5 km
Municipal Pre-school	NA
Private Pre-school	NA
Primary School	
Municipal	NA
State Government	Within distance less than 0.5 km
Private	Within distance less than 0.2 km
High School	
Municipal	NA
Private	NA
State Government	Within distance less than 0.5 km
Adult Education Centre	NA
Health Facilities	Within distance less than 0.5 km

PMAY,HFA for Tarakeswar Municipality for 2016-17

No. of Neighborhood Groups (NHGs) in slum	NA
Slum-dwellers Association	NA
Youth Association	NA
Women's Association/Mahila Samithis	NA

26. RAMKRISHNA PALLY

Education & Social Infrastructure	
Pre-primary School	
Anganwadi under ICDS	Within distance less than 0.5 km
Municipal Pre-school	NA
Private Pre-school	NA
Primary School	
Municipal	NA
State Government	Within distance less than 0.5 km
Private	Within distance less than 0.2 km
High School	
Municipal	NA
Private	NA
State Government	Within distance less than 0.5 km
Adult Education Centre	NA
Health Facilities	Within distance less than 0.5 km
Urban Health Post	Within distance less than 0.5 km
Primary Health Centre	NA
Government Hospital	Within distance less than 1 km
Maternity Centre	Within distance less than 0.5 km
Private Clinic	Within distance less than 0.5 km

PMAY,HFA for Tarakeswar Municipality for 2016-17

Registered Medical Practitioner (RMP)	NA
Ayurvedic Doctor/Vaidya	Within distance less than 0.5 km
Social Development/Welfare	Within distance less than 1 km
Community Hall	Within distance less than 0.5 km
Livelihood/Production Centre	NA
Vocational Training/Training cum Production Centre	NA
Street Children Rehabilitation Centre	NA
Night Shelter	NA
Old Age Home	NA
Self Help Groups/DWCUA Groups in Slum	Within distance less than 0.1 km
No. of Neighborhood Groups (NHGs) in slum	NA
Slum-dwellers Association	NA
Youth Association	NA
Women's Association/Mahila Samithis	NA

27. RAIL COLONI.

Education & Social Infrastructure	
Pre-primary School	
Anganwadi under ICDS	Within distance less than 0.5 km
Municipal Pre-school	NA
Private Pre-school	NA
Primary School	
Municipal	NA
State Government	Within distance less than 0.5 km
Private	Within distance less than 0.2 km
High School	

PMAY,HFA for Tarakeswar Municipality for 2016-17

Municipal	NA
Private	NA
State Government	Within distance less than 0.5 km
Adult Education Centre	NA
Health Facilities	Within distance less than 0.5 km
Urban Health Post	Within distance less than 0.5 km
Primary Health Centre	NA
Government Hospital	Within distance less than 1 km
Maternity Centre	Within distance less than 0.5 km
Private Clinic	Within distance less than 0.5 km
Registered Medical Practitioner (RMP)	NA
Ayurvedic Doctor/Vaidya	Within distance less than 0.5 km
Social Development/Welfare	Within distance less than 1 km
Community Hall	Within distance less than 0.5 km
Livelihood/Production Centre	NA
Vocational Training/Training cum Production Centre	NA
Street Children Rehabilitation Centre	NA
Night Shelter	NA
Old Age Home	NA
Self Help Groups/DWCUA Groups in Slum	Within distance less than 0.1 km
No. of Neighborhood Groups (NHGs) in slum	NA
Slum-dwellers Association	NA
Youth Association	NA
Women's Association/Mahila Samithis	NA

28. BABY CLINIC

PMAY,HFA for Tarakeswar Municipality for 2016-17

Education & Social Infrastructure	
Pre-primary School	
Anganwadi under ICDS	Within distance less than 0.5 km
Municipal Pre-school	NA
Private Pre-school	NA
Primary School	
Municipal	NA
State Government	Within distance less than 0.5 km
Private	Within distance less than 0.2 km
High School	
Municipal	NA
Private	NA
State Government	Within distance less than 0.5 km
Adult Education Centre	NA
Health Facilities	Within distance less than 0.5 km
Urban Health Post	Within distance less than 0.5 km
Primary Health Centre	NA
Government Hospital	Within distance less than 1 km
Maternity Centre	Within distance less than 0.5 km
Private Clinic	Within distance less than 0.5 km
Registered Medical Practitioner (RMP)	NA
Ayurvedic Doctor/Vaidya	Within distance less than 0.5 km
Social Development/Welfare	Within distance less than 1 km
Community Hall	Within distance less than 0.5 km
Livelihood/Production Centre	NA
Vocational Training/Training cum Production	NA

PMAY,HFA for Tarakeswar Municipality for 2016-17

Centre	
Street Children Rehabilitation Centre	NA
Night Shelter	NA
Old Age Home	NA
Self Help Groups/DWCUA Groups in Slum	Within distance less than 0.1 km
No. of Neighborhood Groups (NHGs) in slum	NA
Slum-dwellers Association	NA
Youth Association	NA
Women's Association/Mahila Samithis	NA

29. BPR

Education & Social Infrastructure	
Pre-primary School	
Anganwadi under ICDS	Within distance less than 0.5 km
Municipal Pre-school	NA
Private Pre-school	NA
Primary School	
Municipal	NA
State Government	Within distance less than 0.5 km
Private	Within distance less than 0.2 km
High School	
Municipal	NA
Private	NA
State Government	Within distance less than 0.5 km
Adult Education Centre	NA
Health Facilities	Within distance less than 0.5 km

PMAY,HFA for Tarakeswar Municipality for 2016-17

Urban Health Post	Within distance less than 0.5 km
Primary Health Centre	NA
Government Hospital	Within distance less than 1 km
Maternity Centre	Within distance less than 0.5 km
Private Clinic	Within distance less than 0.5 km
Registered Medical Practitioner (RMP)	NA
Ayurvedic Doctor/Vaidya	Within distance less than 0.5 km
Social Development/Welfare	Within distance less than 1 km
Community Hall	Within distance less than 0.5 km
Livelihood/Production Centre	NA
Vocational Training/Training cum Production Centre	NA
Street Children Rehabilitation Centre	NA
Night Shelter	NA
Old Age Home	NA
Self Help Groups/DWCUA Groups in Slum	Within distance less than 0.1 km
No. of Neighborhood Groups (NHGs) in slum	NA
Slum-dwellers Association	NA
Youth Association	NA
Women's Association/Mahila Samithis	NA

30 AMBEDKAR PALLY

Education & Social Infrastructure	
Pre-primary School	
Anganwadi under ICDS	Within distance less than 0.5 km
Municipal Pre-school	NA
Private Pre-school	NA

PMAY,HFA for Tarakeswar Municipality for 2016-17

Primary School	
Municipal	NA
State Government	Within distance less than 0.5 km
Private	Within distance less than 0.2 km
High School	
Municipal	NA
Private	NA
State Government	Within distance less than 0.5 km
Adult Education Centre	NA
Health Facilities	Within distance less than 0.5 km
Urban Health Post	Within distance less than 0.5 km
Primary Health Centre	NA
Government Hospital	Within distance less than 1 km
Maternity Centre	Within distance less than 0.5 km
Private Clinic	Within distance less than 0.5 km
Registered Medical Practitioner (RMP)	NA
Ayurvedic Doctor/Vaidya	Within distance less than 0.5 km
Social Development/Welfare	Within distance less than 1 km
Community Hall	Within distance less than 0.5 km
Livelihood/Production Centre	NA
Vocational Training/Training cum Production Centre	NA
Street Children Rehabilitation Centre	NA
Night Shelter	NA
Old Age Home	NA
Self Help Groups/DWCUA Groups in Slum	Within distance less than 0.1 km

PMAY,HFA for Tarakeswar Municipality for 2016-17

No. of Neighborhood Groups (NHGs) in slum	NA
Slum-dwellers Association	NA
Youth Association	NA
Women's Association/Mahila Samithis	NA

31. PAKHIRAPARA

Education & Social Infrastructure	
Pre-primary School	
Anganwadi under ICDS	Within distance less than 0.5 km
Municipal Pre-school	NA
Private Pre-school	NA
Primary School	
Municipal	NA
State Government	Within distance less than 0.5 km
Private	Within distance less than 0.2 km
High School	
Municipal	NA
Private	NA
State Government	Within distance less than 0.5 km
Adult Education Centre	NA
Health Facilities	Within distance less than 0.5 km
Urban Health Post	Within distance less than 0.5 km
Primary Health Centre	NA
Government Hospital	Within distance less than 1 km
Maternity Centre	Within distance less than 0.5 km
Private Clinic	Within distance less than 0.5 km

PMAY,HFA for Tarakeswar Municipality for 2016-17

Registered Medical Practitioner (RMP)	NA
Ayurvedic Doctor/Vaidya	Within distance less than 0.5 km
Social Development/Welfare	Within distance less than 1 km
Community Hall	Within distance less than 0.5 km
Livelihood/Production Centre	NA
Vocational Training/Training cum Production Centre	NA
Street Children Rehabilitation Centre	NA
Night Shelter	NA
Old Age Home	NA
Self Help Groups/DWCUA Groups in Slum	Within distance less than 0.1 km
No. of Neighborhood Groups (NHGs) in slum	NA
Slum-dwellers Association	NA
Youth Association	NA
Women's Association/Mahila Samithis	NA

32. BISWAS PARA

Education & Social Infrastructure	
Pre-primary School	
Anganwadi under ICDS	Within distance less than 0.5 km
Municipal Pre-school	NA
Private Pre-school	NA
Primary School	
Municipal	NA
State Government	Within distance less than 0.5 km
Private	Within distance less than 0.2 km
High School	

PMAY,HFA for Tarakeswar Municipality for 2016-17

Municipal	NA
Private	NA
State Government	Within distance less than 0.5 km
Adult Education Centre	NA
Health Facilities	Within distance less than 0.5 km
Urban Health Post	Within distance less than 0.5 km
Primary Health Centre	NA
Government Hospital	Within distance less than 1 km
Maternity Centre	Within distance less than 0.5 km
Private Clinic	Within distance less than 0.5 km
Registered Medical Practitioner (RMP)	NA
Ayurvedic Doctor/Vaidya	Within distance less than 0.5 km
Social Development/Welfare	Within distance less than 1 km
Community Hall	Within distance less than 0.5 km
Livelihood/Production Centre	NA
Vocational Training/Training cum Production Centre	NA
Street Children Rehabilitation Centre	NA
Night Shelter	NA
Old Age Home	NA
Self Help Groups/DWCUA Groups in Slum	Within distance less than 0.1 km
No. of Neighborhood Groups (NHGs) in slum	NA
Slum-dwellers Association	NA
Youth Association	NA
Women's Association/Mahila Samithis	NA

33. PAL PARA

PMAY,HFA for Tarakeswar Municipality for 2016-17

Education & Social Infrastructure	
Pre-primary School	
Anganwadi under ICDS	Within distance less than 0.5 km
Municipal Pre-school	NA
Private Pre-school	NA
Primary School	
Municipal	NA
State Government	Within distance less than 0.5 km
Private	Within distance less than 0.2 km
High School	
Municipal	NA
Private	NA
State Government	Within distance less than 0.5 km
Adult Education Centre	NA
Health Facilities	Within distance less than 0.5 km
Urban Health Post	Within distance less than 0.5 km
Primary Health Centre	NA
Government Hospital	Within distance less than 1 km
Maternity Centre	Within distance less than 0.5 km
Private Clinic	Within distance less than 0.5 km
Registered Medical Practitioner (RMP)	NA
Ayurvedic Doctor/Vaidya	Within distance less than 0.5 km
Social Development/Welfare	Within distance less than 1 km
Community Hall	Within distance less than 0.5 km
Livelihood/Production Centre	NA
Vocational Training/Training cum Production	NA

PMAY,HFA for Tarakeswar Municipality for 2016-17

Centre	
Street Children Rehabilitation Centre	NA
Night Shelter	NA
Old Age Home	NA
Self Help Groups/DWCUA Groups in Slum	Within distance less than 0.1 km
No. of Neighborhood Groups (NHGs) in slum	NA
Slum-dwellers Association	NA
Youth Association	NA
Women's Association/Mahila Samithis	NA

34. NATUN PALLY

Education & Social Infrastructure	
Pre-primary School	
Anganwadi under ICDS	Within distance less than 0.5 km
Municipal Pre-school	NA
Private Pre-school	NA
Primary School	
Municipal	NA
State Government	Within distance less than 0.5 km
Private	Within distance less than 0.2 km
High School	
Municipal	NA
Private	NA
State Government	Within distance less than 0.5 km
Adult Education Centre	NA
Health Facilities	Within distance less than 0.5 km

PMAY,HFA for Tarakeswar Municipality for 2016-17

Urban Health Post	Within distance less than 0.5 km
Primary Health Centre	NA
Government Hospital	Within distance less than 1 km
Maternity Centre	Within distance less than 0.5 km
Private Clinic	Within distance less than 0.5 km
Registered Medical Practitioner (RMP)	NA
Ayurvedic Doctor/Vaidya	Within distance less than 0.5 km
Social Development/Welfare	Within distance less than 1 km
Community Hall	Within distance less than 0.5 km
Livelihood/Production Centre	NA
Vocational Training/Training cum Production Centre	NA
Street Children Rehabilitation Centre	NA
Night Shelter	NA
Old Age Home	NA
Self Help Groups/DWCUA Groups in Slum	Within distance less than 0.1 km
No. of Neighborhood Groups (NHGs) in slum	NA
Slum-dwellers Association	NA
Youth Association	NA
Women's Association/Mahila Samithis	NA

35. BANSGERE

Education & Social Infrastructure	
Pre-primary School	
Anganwadi under ICDS	Within distance less than 0.5 km
Municipal Pre-school	NA
Private Pre-school	NA

PMAY,HFA for Tarakeswar Municipality for 2016-17

Primary School	
Municipal	NA
State Government	Within distance less than 0.5 km
Private	Within distance less than 0.2 km
High School	
Municipal	NA
Private	NA
State Government	Within distance less than 0.5 km
Adult Education Centre	NA
Health Facilities	Within distance less than 0.5 km
Urban Health Post	Within distance less than 0.5 km
Primary Health Centre	NA
Government Hospital	Within distance less than 1 km
Maternity Centre	Within distance less than 0.5 km
Private Clinic	Within distance less than 0.5 km
Registered Medical Practitioner (RMP)	NA
Ayurvedic Doctor/Vaidya	Within distance less than 0.5 km
Social Development/Welfare	Within distance less than 1 km
Community Hall	Within distance less than 0.5 km
Livelihood/Production Centre	NA
Vocational Training/Training cum Production Centre	NA
Street Children Rehabilitation Centre	NA
Night Shelter	NA
Old Age Home	NA
Self Help Groups/DWCUA Groups in Slum	Within distance less than 0.1 km

PMAY,HFA for Tarakeswar Municipality for 2016-17

No. of Neighborhood Groups (NHGs) in slum	NA
Slum-dwellers Association	NA
Youth Association	NA
Women's Association/Mahila Samithis	NA

36. ADAK PARA

Education & Social Infrastructure	
Pre-primary School	
Anganwadi under ICDS	Within distance less than 0.5 km
Municipal Pre-school	NA
Private Pre-school	NA
Primary School	
Municipal	NA
State Government	Within distance less than 0.5 km
Private	Within distance less than 0.2 km
High School	
Municipal	NA
Private	NA
State Government	Within distance less than 0.5 km
Adult Education Centre	NA
Health Facilities	Within distance less than 0.5 km
Urban Health Post	Within distance less than 0.5 km
Primary Health Centre	NA
Government Hospital	Within distance less than 1 km
Maternity Centre	Within distance less than 0.5 km
Private Clinic	Within distance less than 0.5 km

PMAY,HFA for Tarakeswar Municipality for 2016-17

Registered Medical Practitioner (RMP)	NA
Ayurvedic Doctor/Vaidya	Within distance less than 0.5 km
Social Development/Welfare	Within distance less than 1 km
Community Hall	Within distance less than 0.5 km
Livelihood/Production Centre	NA
Vocational Training/Training cum Production Centre	NA
Street Children Rehabilitation Centre	NA
Night Shelter	NA
Old Age Home	NA
Self Help Groups/DWCUA Groups in Slum	Within distance less than 0.1 km
No. of Neighborhood Groups (NHGs) in slum	NA
Slum-dwellers Association	NA
Youth Association	NA
Women's Association/Mahila Samithis	NA

37. JOYTSAMBHU

Education & Social Infrastructure	
Pre-primary School	
Anganwadi under ICDS	Within distance less than 0.5 km
Municipal Pre-school	NA
Private Pre-school	NA
Primary School	
Municipal	NA
State Government	Within distance less than 0.5 km
Private	Within distance less than 0.2 km
High School	

PMAY,HFA for Tarakeswar Municipality for 2016-17

Municipal	NA
Private	NA
State Government	Within distance less than 0.5 km
Adult Education Centre	NA
Health Facilities	Within distance less than 0.5 km
Urban Health Post	Within distance less than 0.5 km
Primary Health Centre	NA
Government Hospital	Within distance less than 1 km
Maternity Centre	Within distance less than 0.5 km
Private Clinic	Within distance less than 0.5 km
Registered Medical Practitioner (RMP)	NA
Ayurvedic Doctor/Vaidya	Within distance less than 0.5 km
Social Development/Welfare	Within distance less than 1 km
Community Hall	Within distance less than 0.5 km
Livelihood/Production Centre	NA
Vocational Training/Training cum Production Centre	NA
Street Children Rehabilitation Centre	NA
Night Shelter	NA
Old Age Home	NA
Self Help Groups/DWCUA Groups in Slum	Within distance less than 0.1 km
No. of Neighborhood Groups (NHGs) in slum	NA
Slum-dwellers Association	NA
Youth Association	NA
Women's Association/Mahila Samithis	NA

38. RABINDRA CINEMA TOLA

PMAY,HFA for Tarakeswar Municipality for 2016-17

Education & Social Infrastructure	
Pre-primary School	
Anganwadi under ICDS	Within distance less than 0.5 km
Municipal Pre-school	NA
Private Pre-school	NA
Primary School	
Municipal	NA
State Government	Within distance less than 0.5 km
Private	Within distance less than 0.2 km
High School	
Municipal	NA
Private	NA
State Government	Within distance less than 0.5 km
Adult Education Centre	NA
Health Facilities	Within distance less than 0.5 km
Urban Health Post	Within distance less than 0.5 km
Primary Health Centre	NA
Government Hospital	Within distance less than 1 km
Maternity Centre	Within distance less than 0.5 km
Private Clinic	Within distance less than 0.5 km
Registered Medical Practitioner (RMP)	NA
Ayurvedic Doctor/Vaidya	Within distance less than 0.5 km
Social Development/Welfare	Within distance less than 1 km
Community Hall	Within distance less than 0.5 km
Livelihood/Production Centre	NA
Vocational Training/Training cum Production	NA

PMAY,HFA for Tarakeswar Municipality for 2016-17

Centre	
Street Children Rehabilitation Centre	NA
Night Shelter	NA
Old Age Home	NA
Self Help Groups/DWCUA Groups in Slum	Within distance less than 0.1 km
No. of Neighborhood Groups (NHGs) in slum	NA
Slum-dwellers Association	NA
Youth Association	NA
Women's Association/Mahila Samithis	NA

39. SARAT PALLY

Education & Social Infrastructure	
Pre-primary School	
Anganwadi under ICDS	Within distance less than 0.5 km
Municipal Pre-school	NA
Private Pre-school	NA
Primary School	
Municipal	NA
State Government	Within distance less than 0.5 km
Private	Within distance less than 0.2 km
High School	
Municipal	NA
Private	NA
State Government	Within distance less than 0.5 km
Adult Education Centre	NA
Health Facilities	Within distance less than 0.5 km

PMAY,HFA for Tarakeswar Municipality for 2016-17

Urban Health Post	Within distance less than 0.5 km
Primary Health Centre	NA
Government Hospital	Within distance less than 1 km
Maternity Centre	Within distance less than 0.5 km
Private Clinic	Within distance less than 0.5 km
Registered Medical Practitioner (RMP)	NA
Ayurvedic Doctor/Vaidya	Within distance less than 0.5 km
Social Development/Welfare	Within distance less than 1 km
Community Hall	Within distance less than 0.5 km
Livelihood/Production Centre	NA
Vocational Training/Training cum Production Centre	NA
Street Children Rehabilitation Centre	NA
Night Shelter	NA
Old Age Home	NA
Self Help Groups/DWCUA Groups in Slum	Within distance less than 0.1 km
No. of Neighborhood Groups (NHGs) in slum	NA
Slum-dwellers Association	NA
Youth Association	NA
Women's Association/Mahila Samithis	NA

40. SUBHAS PALLY

Education & Social Infrastructure	
Pre-primary School	
Anganwadi under ICDS	Within distance less than 0.5 km
Municipal Pre-school	NA
Private Pre-school	NA

PMAY,HFA for Tarakeswar Municipality for 2016-17

Primary School	
Municipal	NA
State Government	Within distance less than 0.5 km
Private	Within distance less than 0.2 km
High School	
Municipal	NA
Private	NA
State Government	Within distance less than 0.5 km
Adult Education Centre	NA
Health Facilities	Within distance less than 0.5 km
Urban Health Post	Within distance less than 0.5 km
Primary Health Centre	NA
Government Hospital	Within distance less than 1 km
Maternity Centre	Within distance less than 0.5 km
Private Clinic	Within distance less than 0.5 km
Registered Medical Practitioner (RMP)	NA
Ayurvedic Doctor/Vaidya	Within distance less than 0.5 km
Social Development/Welfare	Within distance less than 1 km
Community Hall	Within distance less than 0.5 km
Livelihood/Production Centre	NA
Vocational Training/Training cum Production Centre	NA
Street Children Rehabilitation Centre	NA
Night Shelter	NA
Old Age Home	NA
Self Help Groups/DWCUA Groups in Slum	Within distance less than 0.1 km

PMAY, HFA for Tarakeswar Municipality for 2016-17

No. of Neighborhood Groups (NHGs) in slum	NA
Slum-dwellers Association	NA
Youth Association	NA
Women's Association/Mahila Samithis	NA

45. BAIRAGI PARA

Education & Social Infrastructure	
Pre-primary School	
Anganwadi under ICDS	Within distance less than 0.5 km
Municipal Pre-school	NA
Private Pre-school	NA
Primary School	
Municipal	NA
State Government	Within distance less than 0.5 km
Private	Within distance less than 0.2 km
High School	
Municipal	NA
Private	NA
State Government	Within distance less than 0.5 km
Adult Education Centre	NA
Health Facilities	Within distance less than 0.5 km
Urban Health Post	Within distance less than 0.5 km
Primary Health Centre	NA
Government Hospital	Within distance less than 1 km
Maternity Centre	Within distance less than 0.5 km
Private Clinic	Within distance less than 0.5 km

PMAY,HFA for Tarakeswar Municipality for 2016-17

Registered Medical Practitioner (RMP)	NA
Ayurvedic Doctor/Vaidya	Within distance less than 0.5 km
Social Development/Welfare	Within distance less than 1 km
Community Hall	Within distance less than 0.5 km
Livelihood/Production Centre	NA
Vocational Training/Training cum Production Centre	NA
Street Children Rehabilitation Centre	NA
Night Shelter	NA
Old Age Home	NA
Self Help Groups/DWCUA Groups in Slum	Within distance less than 0.1 km
No. of Neighborhood Groups (NHGs) in slum	NA
Slum-dwellers Association	NA
Youth Association	NA
Women's Association/Mahila Samithis	NA

42. PARMAHAL PASCHIM

Education & Social Infrastructure	
Pre-primary School	
Anganwadi under ICDS	Within distance less than 0.5 km
Municipal Pre-school	NA
Private Pre-school	NA
Primary School	
Municipal	NA
State Government	Within distance less than 0.5 km
Private	Within distance less than 0.2 km
High School	

PMAY,HFA for Tarakeswar Municipality for 2016-17

Municipal	NA
Private	NA
State Government	Within distance less than 0.5 km
Adult Education Centre	NA
Health Facilities	Within distance less than 0.5 km
Urban Health Post	Within distance less than 0.5 km
Primary Health Centre	NA
Government Hospital	Within distance less than 1 km
Maternity Centre	Within distance less than 0.5 km
Private Clinic	Within distance less than 0.5 km
Registered Medical Practitioner (RMP)	NA
Ayurvedic Doctor/Vaidya	Within distance less than 0.5 km
Social Development/Welfare	Within distance less than 1 km
Community Hall	Within distance less than 0.5 km
Livelihood/Production Centre	NA
Vocational Training/Training cum Production Centre	NA
Street Children Rehabilitation Centre	NA
Night Shelter	NA
Old Age Home	NA
Self Help Groups/DWCUA Groups in Slum	Within distance less than 0.1 km
No. of Neighborhood Groups (NHGs) in slum	NA
Slum-dwellers Association	NA
Youth Association	NA
Women's Association/Mahila Samithis	NA

43. RAJBARI DHAR

PMAY,HFA for Tarakeswar Municipality for 2016-17

Education & Social Infrastructure	
Pre-primary School	
Anganwadi under ICDS	Within distance less than 0.5 km
Municipal Pre-school	NA
Private Pre-school	NA
Primary School	
Municipal	NA
State Government	Within distance less than 0.5 km
Private	Within distance less than 0.2 km
High School	
Municipal	NA
Private	NA
State Government	Within distance less than 0.5 km
Adult Education Centre	NA
Health Facilities	Within distance less than 0.5 km
Urban Health Post	Within distance less than 0.5 km
Primary Health Centre	NA
Government Hospital	Within distance less than 1 km
Maternity Centre	Within distance less than 0.5 km
Private Clinic	Within distance less than 0.5 km
Registered Medical Practitioner (RMP)	NA
Ayurvedic Doctor/Vaidya	Within distance less than 0.5 km
Social Development/Welfare	Within distance less than 1 km
Community Hall	Within distance less than 0.5 km
Livelihood/Production Centre	NA
Vocational Training/Training cum Production	NA

PMAY,HFA for Tarakeswar Municipality for 2016-17

Centre	
Street Children Rehabilitation Centre	NA
Night Shelter	NA
Old Age Home	NA
Self Help Groups/DWCUA Groups in Slum	Within distance less than 0.1 km
No. of Neighborhood Groups (NHGs) in slum	NA
Slum-dwellers Association	NA
Youth Association	NA
Women's Association/Mahila Samithis	NA

44. PODDAR PARA

Education & Social Infrastructure	
Pre-primary School	
Anganwadi under ICDS	Within distance less than 0.5 km
Municipal Pre-school	NA
Private Pre-school	NA
Primary School	
Municipal	NA
State Government	Within distance less than 0.5 km
Private	Within distance less than 0.2 km
High School	
Municipal	NA
Private	NA
State Government	Within distance less than 0.5 km
Adult Education Centre	NA
Health Facilities	Within distance less than 0.5 km

PMAY_HFA for Tarakeswar Municipality for 2016-17

Urban Health Post	Within distance less than 0.5 km
Primary Health Centre	NA
Government Hospital	Within distance less than 1 km
Maternity Centre	Within distance less than 0.5 km
Private Clinic	Within distance less than 0.5 km
Registered Medical Practitioner (RMP)	NA
Ayurvedic Doctor/Vaidya	Within distance less than 0.5 km
Social Development/Welfare	Within distance less than 1 km
Community Hall	Within distance less than 0.5 km
Livelihood/Production Centre	NA
Vocational Training/Training cum Production Centre	NA
Street Children Rehabilitation Centre	NA
Night Shelter	NA
Old Age Home	NA
Self Help Groups/DWCUA Groups in Slum	Within distance less than 0.1 km
No. of Neighborhood Groups (NHGs) in slum	NA
Slum-dwellers Association	NA
Youth Association	NA
Women's Association/Mahila Samithis	NA

45. NATUNBAZAR MAJHERPARA

Education & Social Infrastructure	
Pre-primary School	
Anganwadi under ICDS	Within distance less than 0.5 km
Municipal Pre-school	NA
Private Pre-school	NA

PMAY, HFA for Tarakeswar Municipality for 2016-17

Primary School	
Municipal	NA
State Government	Within distance less than 0.5 km
Private	Within distance less than 0.2 km
High School	
Municipal	NA
Private	NA
State Government	Within distance less than 0.5 km
Adult Education Centre	NA
Health Facilities	Within distance less than 0.5 km
Urban Health Post	Within distance less than 0.5 km
Primary Health Centre	NA
Government Hospital	Within distance less than 1 km
Maternity Centre	Within distance less than 0.5 km
Private Clinic	Within distance less than 0.5 km
Registered Medical Practitioner (RMP)	NA
Ayurvedic Doctor/Vaidya	Within distance less than 0.5 km
Social Development/Welfare	Within distance less than 1 km
Community Hall	Within distance less than 0.5 km
Livelihood/Production Centre	NA
Vocational Training/Training cum Production Centre	NA
Street Children Rehabilitation Centre	NA
Night Shelter	NA
Old Age Home	NA
Self Help Groups/DWCUA Groups in Slum	Within distance less than 0.1 km

PMAY,HFA for Tarakeswar Municipality for 2016-17

No. of Neighborhood Groups (NHGs) in slum	NA
Slum-dwellers Association	NA
Youth Association	NA
Women's Association/Mahila Samithis	NA

46. 12 NO. RAIL COLONI

Education & Social Infrastructure	
Pre-primary School	
Anganwadi under ICDS	Within distance less than 0.5 km
Municipal Pre-school	NA
Private Pre-school	NA
Primary School	
Municipal	NA
State Government	Within distance less than 0.5 km
Private	Within distance less than 0.2 km
High School	
Municipal	NA
Private	NA
State Government	Within distance less than 0.5 km
Adult Education Centre	NA
Health Facilities	Within distance less than 0.5 km
Urban Health Post	Within distance less than 0.5 km
Primary Health Centre	NA
Government Hospital	Within distance less than 1 km
Maternity Centre	Within distance less than 0.5 km
Private Clinic	Within distance less than 0.5 km

PMAY,HFA for Tarakeswar Municipality for 2016-17

Registered Medical Practitioner (RMP)	NA
Ayurvedic Doctor/Vaidya	Within distance less than 0.5 km
Social Development/Welfare	Within distance less than 1 km
Community Hall	Within distance less than 0.5 km
Livelihood/Production Centre	NA
Vocational Training/Training cum Production Centre	NA
Street Children Rehabilitation Centre	NA
Night Shelter	NA
Old Age Home	NA
Self Help Groups/DWCUA Groups in Slum	Within distance less than 0.1 km
No. of Neighborhood Groups (NHGs) in slum	NA
Slum-dwellers Association	NA
Youth Association	NA
Women's Association/Mahila Samithis	NA

47. NATUN BAZAR NEHARI PARA

Education & Social Infrastructure	
Pre-primary School	
Anganwadi under ICDS	Within distance less than 0.5 km
Municipal Pre-school	NA
Private Pre-school	NA
Primary School	
Municipal	NA
State Government	Within distance less than 0.5 km
Private	Within distance less than 0.2 km
High School	

PMAY,HFA for Tarakeswar Municipality for 2016-17

Municipal	NA
Private	NA
State Government	Within distance less than 0.5 km
Adult Education Centre	NA
Health Facilities	Within distance less than 0.5 km
Urban Health Post	Within distance less than 0.5 km
Primary Health Centre	NA
Government Hospital	Within distance less than 1 km
Maternity Centre	Within distance less than 0.5 km
Private Clinic	Within distance less than 0.5 km
Registered Medical Practitioner (RMP)	NA
Ayurvedic Doctor/Vaidya	Within distance less than 0.5 km
Social Development/Welfare	Within distance less than 1 km
Community Hall	Within distance less than 0.5 km
Livelihood/Production Centre	NA
Vocational Training/Training cum Production Centre	NA
Street Children Rehabilitation Centre	NA
Night Shelter	NA
Old Age Home	NA
Self Help Groups/DWCUA Groups in Slum	Within distance less than 0.1 km
No. of Neighborhood Groups (NHGs) in slum	NA
Slum-dwellers Association	NA
Youth Association	NA
Women's Association/Mahila Samithis	NA

48. ANANDABAZAR

PMAY,HFA for Tarakeswar Municipality for 2016-17

Education & Social Infrastructure	
Pre-primary School	
Anganwadi under ICDS	Within distance less than 0.5 km
Municipal Pre-school	NA
Private Pre-school	NA
Primary School	
Municipal	NA
State Government	Within distance less than 0.5 km
Private	Within distance less than 0.2 km
High School	
Municipal	NA
Private	NA
State Government	Within distance less than 0.5 km
Adult Education Centre	NA
Health Facilities	Within distance less than 0.5 km
Urban Health Post	Within distance less than 0.5 km
Primary Health Centre	NA
Government Hospital	Within distance less than 1 km
Maternity Centre	Within distance less than 0.5 km
Private Clinic	Within distance less than 0.5 km
Registered Medical Practitioner (RMP)	NA
Ayurvedic Doctor/Vaidya	Within distance less than 0.5 km
Social Development/Welfare	Within distance less than 1 km
Community Hall	Within distance less than 0.5 km
Livelihood/Production Centre	NA
Vocational Training/Training cum Production	NA

PMAY,HFA for Tarakeswar Municipality for 2016-17

Centre	
Street Children Rehabilitation Centre	NA
Night Shelter	NA
Old Age Home	NA
Self Help Groups/DWCUA Groups in Slum	Within distance less than 0.1 km
No. of Neighborhood Groups (NHGs) in slum	NA
Slum-dwellers Association	NA
Youth Association	NA
Women's Association/Mahila Samithis	NA

49. ROAD SIDE OF BAIDYABATI ROAD

Education & Social Infrastructure	
Pre-primary School	
Anganwadi under ICDS	Within distance less than 0.5 km
Municipal Pre-school	NA
Private Pre-school	NA
Primary School	
Municipal	NA
State Government	Within distance less than 0.5 km
Private	Within distance less than 0.2 km
High School	
Municipal	NA
Private	NA
State Government	Within distance less than 0.5 km
Adult Education Centre	NA
Health Facilities	Within distance less than 0.5 km

PMAY,HFA for Tarakeswar Municipality for 2016-17

Urban Health Post	Within distance less than 0.5 km
Primary Health Centre	NA
Government Hospital	Within distance less than 1 km
Maternity Centre	Within distance less than 0.5 km
Private Clinic	Within distance less than 0.5 km
Registered Medical Practitioner (RMP)	NA
Ayurvedic Doctor/Vaidya	Within distance less than 0.5 km
Social Development/Welfare	Within distance less than 1 km
Community Hall	Within distance less than 0.5 km
Livelihood/Production Centre	NA
Vocational Training/Training cum Production Centre	NA
Street Children Rehabilitation Centre	NA
Night Shelter	NA
Old Age Home	NA
Self Help Groups/DWCUA Groups in Slum	Within distance less than 0.1 km
No. of Neighborhood Groups (NHGs) in slum	NA
Slum-dwellers Association	NA
Youth Association	NA
Women's Association/Mahila Samithis	NA

50. BIJOY MANIDRAPARA

Education & Social Infrastructure	
Pre-primary School	
Anganwadi under ICDS	Within distance less than 0.5 km
Municipal Pre-school	NA
Private Pre-school	NA

PMAY,HFA for Tarakeswar Municipality for 2016-17

Primary School	
Municipal	NA
State Government	Within distance less than 0.5 km
Private	Within distance less than 0.2 km
High School	
Municipal	NA
Private	NA
State Government	Within distance less than 0.5 km
Adult Education Centre	NA
Health Facilities	Within distance less than 0.5 km
Urban Health Post	Within distance less than 0.5 km
Primary Health Centre	NA
Government Hospital	Within distance less than 1 km
Maternity Centre	Within distance less than 0.5 km
Private Clinic	Within distance less than 0.5 km
Registered Medical Practitioner (RMP)	NA
Ayurvedic Doctor/Vaidya	Within distance less than 0.5 km
Social Development/Welfare	Within distance less than 1 km
Community Hall	Within distance less than 0.5 km
Livelihood/Production Centre	NA
Vocational Training/Training cum Production Centre	NA
Street Children Rehabilitation Centre	NA
Night Shelter	NA
Old Age Home	NA
Self Help Groups/DWCUA Groups in Slum	Within distance less than 0.1 km

PMAY,HFA for Tarakeswar Municipality for 2016-17

No. of Neighborhood Groups (NHGs) in slum	NA
Slum-dwellers Association	NA
Youth Association	NA
Women's Association/Mahila Samithis	NA

51. MAJHIPARA & PAKHIRAPARA

Education & Social Infrastructure	
Pre-primary School	
Anganwadi under ICDS	Within distance less than 0.5 km
Municipal Pre-school	NA
Private Pre-school	NA
Primary School	
Municipal	NA
State Government	Within distance less than 0.5 km
Private	Within distance less than 0.2 km
High School	
Municipal	NA
Private	NA
State Government	Within distance less than 0.5 km
Adult Education Centre	NA
Health Facilities	Within distance less than 0.5 km
Urban Health Post	Within distance less than 0.5 km
Primary Health Centre	NA
Government Hospital	Within distance less than 1 km
Maternity Centre	Within distance less than 0.5 km
Private Clinic	Within distance less than 0.5 km

PMAY,HFA for Tarakeswar Municipality for 2016-17

Registered Medical Practitioner (RMP)	NA
Ayurvedic Doctor/Vaidya	Within distance less than 0.5 km
Social Development/Welfare	Within distance less than 1 km
Community Hall	Within distance less than 0.5 km
Livelihood/Production Centre	NA
Vocational Training/Training cum Production Centre	NA
Street Children Rehabilitation Centre	NA
Night Shelter	NA
Old Age Home	NA
Self Help Groups/DWCUA Groups in Slum	Within distance less than 0.1 km
No. of Neighborhood Groups (NHGs) in slum	NA
Slum-dwellers Association	NA
Youth Association	NA
Women's Association/Mahila Samithis	NA

52. NILIMA SANYAL PARA

Education & Social Infrastructure	
Pre-primary School	
Anganwadi under ICDS	Within distance less than 0.5 km
Municipal Pre-school	NA
Private Pre-school	NA
Primary School	
Municipal	NA
State Government	Within distance less than 0.5 km
Private	Within distance less than 0.2 km
High School	

PMAY,HFA for Tarakeswar Municipality for 2016-17

Municipal	NA
Private	NA
State Government	Within distance less than 0.5 km
Adult Education Centre	NA
Health Facilities	Within distance less than 0.5 km
Urban Health Post	Within distance less than 0.5 km
Primary Health Centre	NA
Government Hospital	Within distance less than 1 km
Maternity Centre	Within distance less than 0.5 km
Private Clinic	Within distance less than 0.5 km
Registered Medical Practitioner (RMP)	NA
Ayurvedic Doctor/Vaidya	Within distance less than 0.5 km
Social Development/Welfare	Within distance less than 1 km
Community Hall	Within distance less than 0.5 km
Livelihood/Production Centre	NA
Vocational Training/Training cum Production Centre	NA
Street Children Rehabilitation Centre	NA
Night Shelter	NA
Old Age Home	NA
Self Help Groups/DWCUA Groups in Slum	Within distance less than 0.1 km
No. of Neighborhood Groups (NHGs) in slum	NA
Slum-dwellers Association	NA
Youth Association	NA
Women's Association/Mahila Samithis	NA

53. BATTOLA

PMAY,HFA for Tarakeswar Municipality for 2016-17

Education & Social Infrastructure	
Pre-primary School	
Anganwadi under ICDS	Within distance less than 0.5 km
Municipal Pre-school	NA
Private Pre-school	NA
Primary School	
Municipal	NA
State Government	Within distance less than 0.5 km
Private	Within distance less than 0.2 km
High School	
Municipal	NA
Private	NA
State Government	Within distance less than 0.5 km
Adult Education Centre	NA
Health Facilities	Within distance less than 0.5 km
Urban Health Post	Within distance less than 0.5 km
Primary Health Centre	NA
Government Hospital	Within distance less than 1 km
Maternity Centre	Within distance less than 0.5 km
Private Clinic	Within distance less than 0.5 km
Registered Medical Practitioner (RMP)	NA
Ayurvedic Doctor/Vaidya	Within distance less than 0.5 km
Social Development/Welfare	Within distance less than 1 km
Community Hall	Within distance less than 0.5 km
Livelihood/Production Centre	NA
Vocational Training/Training cum Production	NA

PMAY,HFA for Tarakeswar Municipality for 2016-17

Centre	
Street Children Rehabilitation Centre	NA
Night Shelter	NA
Old Age Home	NA
Self Help Groups/DWCUA Groups in Slum	Within distance less than 0.1 km
No. of Neighborhood Groups (NHGs) in slum	NA
Slum-dwellers Association	NA
Youth Association	NA
Women's Association/Mahila Samithis	NA

54. KUMKUMIPUKUR PAR

Education & Social Infrastructure	
Pre-primary School	
Anganwadi under ICDS	Within distance less than 0.5 km
Municipal Pre-school	NA
Private Pre-school	NA
Primary School	
Municipal	NA
State Government	Within distance less than 0.5 km
Private	Within distance less than 0.2 km
High School	
Municipal	NA
Private	NA
State Government	Within distance less than 0.5 km
Adult Education Centre	NA
Health Facilities	Within distance less than 0.5 km

PMAY,HFA for Tarakeswar Municipality for 2016-17

Urban Health Post	Within distance less than 0.5 km
Primary Health Centre	NA
Government Hospital	Within distance less than 1 km
Maternity Centre	Within distance less than 0.5 km
Private Clinic	Within distance less than 0.5 km
Registered Medical Practitioner (RMP)	NA
Ayurvedic Doctor/Vaidya	Within distance less than 0.5 km
Social Development/Welfare	Within distance less than 1 km
Community Hall	Within distance less than 0.5 km
Livelihood/Production Centre	NA
Vocational Training/Training cum Production Centre	NA
Street Children Rehabilitation Centre	NA
Night Shelter	NA
Old Age Home	NA
Self Help Groups/DWCUA Groups in Slum	Within distance less than 0.1 km
No. of Neighborhood Groups (NHGs) in slum	NA
Slum-dwellers Association	NA
Youth Association	NA
Women's Association/Mahila Samithis	NA

55. RAJBARIMATH BUSTEE

Education & Social Infrastructure	
Pre-primary School	
Anganwadi under ICDS	Within distance less than 0.5 km
Municipal Pre-school	NA
Private Pre-school	NA

PMAY,HFA for Tarakeswar Municipality for 2016-17

Primary School	
Municipal	NA
State Government	Within distance less than 0.5 km
Private	Within distance less than 0.2 km
High School	
Municipal	NA
Private	NA
State Government	Within distance less than 0.5 km
Adult Education Centre	NA
Health Facilities	Within distance less than 0.5 km
Urban Health Post	Within distance less than 0.5 km
Primary Health Centre	NA
Government Hospital	Within distance less than 1 km
Maternity Centre	Within distance less than 0.5 km
Private Clinic	Within distance less than 0.5 km
Registered Medical Practitioner (RMP)	NA
Ayurvedic Doctor/Vaidya	Within distance less than 0.5 km
Social Development/Welfare	Within distance less than 1 km
Community Hall	Within distance less than 0.5 km
Livelihood/Production Centre	NA
Vocational Training/Training cum Production Centre	NA
Street Children Rehabilitation Centre	NA
Night Shelter	NA
Old Age Home	NA
Self Help Groups/DWCUA Groups in Slum	Within distance less than 0.1 km

PMAY,HFA for Tarakeswar Municipality for 2016-17

No. of Neighborhood Groups (NHGs) in slum	NA
Slum-dwellers Association	NA
Youth Association	NA
Women's Association/Mahila Samithis	NA

56. MUTHEPALLY

Education & Social Infrastructure	
Pre-primary School	
Anganwadi under ICDS	Within distance less than 0.5 km
Municipal Pre-school	NA
Private Pre-school	NA
Primary School	
Municipal	NA
State Government	Within distance less than 0.5 km
Private	Within distance less than 0.2 km
High School	
Municipal	NA
Private	NA
State Government	Within distance less than 0.5 km
Adult Education Centre	NA
Health Facilities	Within distance less than 0.5 km
Urban Health Post	Within distance less than 0.5 km
Primary Health Centre	NA
Government Hospital	Within distance less than 1 km
Maternity Centre	Within distance less than 0.5 km
Private Clinic	Within distance less than 0.5 km

PMAY,HFA for Tarakeswar Municipality for 2016-17

Registered Medical Practitioner (RMP)	NA
Ayurvedic Doctor/Vaidya	Within distance less than 0.5 km
Social Development/Welfare	Within distance less than 1 km
Community Hall	Within distance less than 0.5 km
Livelihood/Production Centre	NA
Vocational Training/Training cum Production Centre	NA
Street Children Rehabilitation Centre	NA
Night Shelter	NA
Old Age Home	NA
Self Help Groups/DWCUA Groups in Slum	Within distance less than 0.1 km
No. of Neighborhood Groups (NHGs) in slum	NA
Slum-dwellers Association	NA
Youth Association	NA
Women's Association/Mahila Samithis	NA

57. RUIDASPARA & AGANPARA

Education & Social Infrastructure	
Pre-primary School	
Anganwadi under ICDS	Within distance less than 0.5 km
Municipal Pre-school	NA
Private Pre-school	NA
Primary School	
Municipal	NA
State Government	Within distance less than 0.5 km
Private	Within distance less than 0.2 km
High School	

PMAY,HFA for Tarakeswar Municipality for 2016-17

Municipal	NA
Private	NA
State Government	Within distance less than 0.5 km
Adult Education Centre	NA
Health Facilities	Within distance less than 0.5 km
Urban Health Post	Within distance less than 0.5 km
Primary Health Centre	NA
Government Hospital	Within distance less than 1 km
Maternity Centre	Within distance less than 0.5 km
Private Clinic	Within distance less than 0.5 km
Registered Medical Practitioner (RMP)	NA
Ayurvedic Doctor/Vaidya	Within distance less than 0.5 km
Social Development/Welfare	Within distance less than 1 km
Community Hall	Within distance less than 0.5 km
Livelihood/Production Centre	NA
Vocational Training/Training cum Production Centre	NA
Street Children Rehabilitation Centre	NA
Night Shelter	NA
Old Age Home	NA
Self Help Groups/DWCUA Groups in Slum	Within distance less than 0.1 km
No. of Neighborhood Groups (NHGs) in slum	NA
Slum-dwellers Association	NA
Youth Association	NA
Women's Association/Mahila Samithis	NA

SUKANTA PALLY

PMAY,HFA for Tarakeswar Municipality for 2016-17

Education & Social Infrastructure	
Pre-primary School	
Anganwadi under ICDS	Within distance less than 0.5 km
Municipal Pre-school	NA
Private Pre-school	NA
Primary School	
Municipal	NA
State Government	Within distance less than 0.5 km
Private	Within distance less than 0.2 km
High School	
Municipal	NA
Private	NA
State Government	Within distance less than 0.5 km
Adult Education Centre	NA
Health Facilities	Within distance less than 0.5 km
Urban Health Post	Within distance less than 0.5 km
Primary Health Centre	NA
Government Hospital	Within distance less than 1 km
Maternity Centre	Within distance less than 0.5 km
Private Clinic	Within distance less than 0.5 km
Registered Medical Practitioner (RMP)	NA
Ayurvedic Doctor/Vaidya	Within distance less than 0.5 km
Social Development/Welfare	Within distance less than 1 km
Community Hall	Within distance less than 0.5 km
Livelihood/Production Centre	NA
Vocational Training/Training cum Production	NA

PMAY,HFA for Tarakeswar Municipality for 2016-17

Centre	
Street Children Rehabilitation Centre	NA
Night Shelter	NA
Old Age Home	NA
Self Help Groups/DWCUA Groups in Slum	Within distance less than 0.1 km
No. of Neighborhood Groups (NHGs) in slum	NA
Slum-dwellers Association	NA
Youth Association	NA
Women's Association/Mahila Samithis	NA

59. LALPAKA

Education & Social Infrastructure	
Pre-primary School	
Anganwadi under ICDS	Within distance less than 0.5 km
Municipal Pre-school	NA
Private Pre-school	NA
Primary School	
Municipal	NA
State Government	Within distance less than 0.5 km
Private	Within distance less than 0.2 km
High School	
Municipal	NA
Private	NA
State Government	Within distance less than 0.5 km
Adult Education Centre	NA
Health Facilities	Within distance less than 0.5 km

PMAY,HFA for Tarakeswar Municipality for 2016-17

Urban Health Post	Within distance less than 0.5 km
Primary Health Centre	NA
Government Hospital	Within distance less than 1 km
Maternity Centre	Within distance less than 0.5 km
Private Clinic	Within distance less than 0.5 km
Registered Medical Practitioner (RMP)	NA
Ayurvedic Doctor/Vaidya	Within distance less than 0.5 km
Social Development/Welfare	Within distance less than 1 km
Community Hall	Within distance less than 0.5 km
Livelihood/Production Centre	NA
Vocational Training/Training cum Production Centre	NA
Street Children Rehabilitation Centre	NA
Night Shelter	NA
Old Age Home	NA
Self Help Groups/DWCUA Groups in Slum	Within distance less than 0.1 km
No. of Neighborhood Groups (NHGs) in slum	NA
Slum-dwellers Association	NA
Youth Association	NA
Women's Association/Mahila Samithis	NA

60. PASWAN PARA

Education & Social Infrastructure	
Pre-primary School	
Anganwadi under ICDS	Within distance less than 0.5 km
Municipal Pre-school	NA
Private Pre-school	NA

PMAY,HFA for Tarakeswar Municipality for 2016-17

Primary School	
Municipal	NA
State Government	Within distance less than 0.5 km
Private	Within distance less than 0.2 km
High School	
Municipal	NA
Private	NA
State Government	Within distance less than 0.5 km
Adult Education Centre	NA
Health Facilities	Within distance less than 0.5 km
Urban Health Post	Within distance less than 0.5 km
Primary Health Centre	NA
Government Hospital	Within distance less than 1 km
Maternity Centre	Within distance less than 0.5 km
Private Clinic	Within distance less than 0.5 km
Registered Medical Practitioner (RMP)	NA
Ayurvedic Doctor/Vaidya	Within distance less than 0.5 km
Social Development/Welfare	Within distance less than 1 km
Community Hall	Within distance less than 0.5 km
Livelihood/Production Centre	NA
Vocational Training/Training cum Production Centre	NA
Street Children Rehabilitation Centre	NA
Night Shelter	NA
Old Age Home	NA
Self Help Groups/DWCUA Groups in Slum	Within distance less than 0.1 km

PMAY,HFA for Tarakeswar Municipality for 2016-17

No. of Neighborhood Groups (NHGs) in slum	NA
Slum-dwellers Association	NA
Youth Association	NA
Women's Association/Mahila Samithis	NA

61. DASPARA

Education & Social Infrastructure	
Pre-primary School	
Anganwadi under ICDS	Within distance less than 0.5 km
Municipal Pre-school	NA
Private Pre-school	NA
Primary School	
Municipal	NA
State Government	Within distance less than 0.5 km
Private	Within distance less than 0.2 km
High School	
Municipal	NA
Private	NA
State Government	Within distance less than 0.5 km
Adult Education Centre	NA
Health Facilities	Within distance less than 0.5 km
Urban Health Post	Within distance less than 0.5 km
Primary Health Centre	NA
Government Hospital	Within distance less than 1 km
Maternity Centre	Within distance less than 0.5 km
Private Clinic	Within distance less than 0.5 km

PMAY,HFA for Tarakeswar Municipality for 2016-17

Registered Medical Practitioner (RMP)	NA
Ayurvedic Doctor/Vaidya	Within distance less than 0.5 km
Social Development/Welfare	Within distance less than 1 km
Community Hall	Within distance less than 0.5 km
Livelihood/Production Centre	NA
Vocational Training/Training cum Production Centre	NA
Street Children Rehabilitation Centre	NA
Night Shelter	NA
Old Age Home	NA
Self Help Groups/DWCUA Groups in Slum	Within distance less than 0.1 km
No. of Neighborhood Groups (NHGs) in slum	NA
Slum-dwellers Association	NA
Youth Association	NA
Women's Association/Mahila Samithis	NA

PMAY,HFA for Tarakeswar Municipality for 2016-17

DETAILED ESTIMATE FOR THE CONSTRUCTION OF SINGLE UNIT DWELLING HOUSE

Pradhan Mantri Awas Yojana Housing For All (Urban)

Total Covered Area- 32.58 sq.m (With Electrical Works)

Reference of Schedule of Rates : PWD (W.B.), Schedule of Rates Building & Sanitary w.e.f-

01.07.2014 & Corrigenda

Floor Area 25.77 sqm

SL No.	Description of Works	Quantity	Unit	Rate (Rs.)	Amount (Rs.)
1	Earthwork in excavation in foundation trenches or drains, in all sorts of soil (including mixed soil but excluding laterite or sandstone) including removing spreading or stacking the spoils within a lead of 75 m as directed including trimming the sides of trenches, levelling, dressing and ramming the bottom, bailing out water etc. as required complete. a) Depth of excavation not exceeding 1500mm . SOR, PWD, P-1, I -2 a	13.000	%cu.m.	12047.00	1566.11
2	Earth work in filling in foundation trenches or plinth with good earth in layers not exceeding 150 mm. including watering and ramming etc. layer by layer complete.(Payment to be made on the basis of measurement of finished quantity of work) a) With earth obtained from excavation of foundation. SOR, PWD, P-1, T/3 a	11.120	%cu.m.	7831.00	870.81
3	Supplying Laying Polithin Sheets etc. SOR, PWD, P-45, T - 13	22.000	sqm	25.00	550.00
4	Cement concrete with graded Stone ballast (40 mm.) excluding shuttering.a) In ground floor and foundation.6 : 3 : 1 proportion Pakur variety SOR, PWD, Page 24 ; Item -10 a	3.500	cu.m.	5823.00	20380.50
5	25 mm. thick damp proof with cement concrete (4:2:1) (with graded stone aggregate 10 mm. Normal size) and painting the top surface with a coat of bitumen using 1.7 kg. per sq.m. including heating the bitumen and cost and carriage of all materials complete. SOR, PWD, P-45, T-12	6.810	sqm,	297.00	2022.57
6	Brick work with 1st class bricks in cement				

PMAY,HFA for Tarakeswar Municipality for 2016-17

	mortar (6:1)				
	a) In foundation and plinth.	10.430	cum	5719.00	59649.17
	b) In super structure	15.240	cum	5943.00	90571.32
	SOR, PWD, P-29, T -22(a), (b)				
7	125mm thick brick work with 1st. class bricks in cement mortar (4:1). a) In ground floor SOR, PWD, P-73, I -29	23.220	sq.m.	783.00	18181.26
8	Ordinary Cement concrete (mix 1:1.5:3) with graded stone chips (20 mm nominal size) excluding shuttering and reinforcement if any, in ground floor as per relevant IS codes. (i) Pakur Variety SOR, PWD, P-14, T -7(i)	3.940	cu.m.	6851.66	26995.54
9	Reinforcements for reinforced concrete work in all sorts of structures including distribution bars, stirrups, binders etc. including supply of rods, initial straightening and removal of loose rust (if necessary), cutting to requisite length, hooking and bending to correct shape, placing in proper position and binding with 16G black annealed wire at every inter-section, complete as per drawing and direction. (a) For works in foundation, basement and upto roof of ground floor / upto 4m. (i) Tor steel/Mild steel. SOR, PWD, P-27, T -15(i)	0.309	MT	60705.93	18775.74
10	Hire and labour charges for shuttering with centreing and necessary staging upto 4 m. using approved stout props and thick hard wood planks of approved thickness with required bracing for concrete slabs, beams, columns, lintels curved or straight including fitting, fixing and striking out after completion of works. (upto roof of ground floor). (When the height of a particular floor is more than 4 m. the equivalent floor ht. shall be taken as 4 m. and extra for works beyond the initial 4 m. ht. shall be allowed under 12(e) for every 4 m. or part thereof.) SOR, PWD, P-66, T -12(a) 25 mm. to 30 mm. thick wooden shuttering as per decision & direction of Engineer-in-charge. Ground Floor	37.063	M ²	360.00	13342.68

PMAY,HFA for Tarakeswar Municipality for 2016-17

11	Plaster (to wall, floor, ceiling etc.) with sand and cement mortar including rounding off or chamfering corners as directed and raking out joints or roughening of concrete surface, including throating, nosing and drip course where necessary . In ground floor. A) With 6:1 cement mortar. a) Inside wall 20 mm thick plaster SOR, PWD, P-151, T -2 (i)(b) b) Out side Wall, 15mm th. SOR, PWD, P-151, I -2 (i)(c) B)10mm th ceiling plaster (4:1) SOR, PWD, P-151, I -2 (i)(c)	116.940 111.950 23.330	sq.m. sq.m. sq.m.	181.00 156.00 140.00	21166.14 17464.20 3266.20
12	Neat cement punning about 1.5mm thick in wall, dado, window, sills, floor, drain etc. SOR, PWD, P-152, I -8	26.700	sq.m.	38.00	1014.60
13	Artificial stone in floor,dado, staircase etc. with cement concrete (4:2:1) with stone chips laid in panels as directed with topping made with ordinary or white cement (as necessary) and marble dust in proportion (2:1) including smooth finishing and rounding off corners and including application of cement slurry before flooring works, using cement @ 1.75 kg./sq.m. all complete including all materials and labour. In ground floor. 3 mm. thick topping (High polishing grinding on this item is not permitted) with ordinary cement. 20mm thick SOR, PWD, P-40, I -3 (i)	26.490	sq.m.	265.00	7019.85
14	Supplying, fitting & fixing MS clamp for fixing door and window frame made of flat bent bar, end bifurcated, fixed in cement concrete with stone chips (4:2:1)a fitted and fixed omplete as per direction. 40mm x 6mm x 125 mm length. (Cost of cement concrete will be paid separately) SOR, PWD, P-90, I -18 (c)	34	each	22.00	748.00
15	Wood work in door and window frame fitted and fixed complete including a protective coat of painting at the contact surface of the frame other Local wood SOR, PWD, P-85, T -1(i)	0.213	cu.m.	46171.00	9834.42

PMAY,HFA for Tarakeswar Municipality for 2016-17

16	Panel Shutter of door & Window (each Panel Consisting Of single Plan without Join) 25 mm thick shutter with 12 mm thick Panel of size 30 to 45 cm. Other Local wood SOR, PWD, P-105, I -84 (iv)c	8.520	sq.m.	1567.00	13350.84
17	Iron butt hinges of approved quality fitted and fixed with steel screws, with ISI mark. a)75mm x 47mm x 1.70mm SOR, PWD, P-91, T -20(iv)	32.000	each	34.00	1088.00
18	Iron Socket Bolt of approved quality fitted and fixed complete. i) 150 mm long x 10 mm dia SOR, PWD P-93, I-25,c	11.000	each	71.00	781.00
19	White washing including cleaning and smoothening surface thoroughly (5 parts of stone lime and 1 part of shell lime should be used in the finishing coat). Two Coats SOR, PWD, P-155, I -3 (b)	124.960	%sq.m.	1887.00	2358.00
20	Colour washing with ella with a coat of white wash priming including cleaning and smoothing surface thoroughly external surface One Coat SOR, PWD, P-155, I - 4(ii)(a)	100.560	%sq.m.	1514.00	1522.48
21	Priming one coat on timber, plastered or on steel or other metal surface with synthetic enamel/oil bound primer of approved quality including smoothening surfaces by sand papering etc. 1) On timber surface SOR, PWD, P - 162, I - 7(a) 2) On Steel Surface SOR, PWD, P - 162, I - 7(b)	21.690 2.700	sq.m. sq.m.	41.00 31.00	889.29 83.70
22	Painting with best quality synthetic enamel paint of approved make and brand including smoothening surface by sand papering etc. including using of approved putty etc. on the surface, if necessary : With super gloss (hi-gloss)-With any shade except white. a) On timber or plastered surface Two Coats b) On Steel surface Two Coats SOR, PWD, P - 162, - 8A(aii),(bii)	21.690 2.700	sq.m. sq.m.	89.00 86.00	1930.41 232.20

PMAY,HFA for Tarakeswar Municipality for 2016-17

23	Iron hasp bolt of approved quality fitted and fixed complete (oxidised) with 16 mm dia with center bolt and round fitting. 300 mm long SOR, PWD, P-93, I - 27c	2.000	each	193.00	386.00
24	Precast piered concrete jally work as per design and manufacture's specification including moulding etc. with stone chips and necessary reinforcement shuttering complete including fitting, fixing in position in all floors. (a) 37.5 mm th. panels Cement & steel required for this item will not be issued by depts. SOR, PWD, P-32, I - 38 (b)	1.690	sq.m.	351.00	593.19
25	Supplying, fitting and fixing UPVC down pipes A type and fittings conforming to IS 13592-1992 with necessary clamps nails including making holes in walls, etc. and cutting trenches in any soil, through masonry concrete structure etc. if necessary and mending good damages including jointing with jointing materials (Spun yarn, valamoid / bitumen / M. seal etc.) complete. P-173, I-21 A (ii), C(ii), D(ii) SOR, PWD, P173, I - 21 A (ii), C(ii), D(ii) i) UPVC Pipe 110 mm dia ii) UPVC Bend 87.5 degree 110 mm dia iii) UPVC Shoe 110 mm	3.000 2.000 1.000	Mtr. each each	291.00 162.00 128.00	873.00 324.00 128.00
26	M.S.or W.I. Ornamental grill of approved design joints continuously welded with M.S, W.I. Flats and bars of windows, railing etc. fitted and fixed with necessary screws and lugs in ground floor. Grill weighing 10 kg/sq m to 16 kg/m2 SOR, PWD, P - 76, I - 10 (i) (2.70sqm @ 10.5kg per sqm = 28.35 kg)	0.284	Qntl	8247.00	2342.15
27	Shallow water closet Indian pattern(I.P.W.C.) of approved make in white vitreous chinaware supplied ,fitted and fixed in position (excluding cost of concrete for fixing). 450 mm long SOR, PWD, (Sanitary) P - 65, I - 1 (iii)	1.000	each	1062.00	1062.00

PMAY,HFA for Tarakeswar Municipality for 2016-17

28	Foot rest for water closet of size 275 mm X 125 mm with Artificial stone(4:2:1) with 6 mm stone chips and chequered including adding colour as necessary. SOR, PWD, (Sanitary) P - 66, I - 9	1.000	Pair	70.00	70.00
29	Supplying,fitting and fixing cast iron 'P' or 'S' trap conforming to I.S. 3989 / 1970 and 1729 / 1964 including lead caulked joints and painting two coats to the exposed surface. S Trap 100 mm SOR, PWD, (Sanitary) P - 54, I - 14(B-iii)	1.000	each	923.00	923.00
30	Supplying, fitting fixing CI Round Gratings 150mm dia SOR, PWD, (Sanitary) P - 55, I - 18(ii)	1.000	Each	100.00	100.00
	Construction of 2 circular leach pit of inside diameter 1000 mm. & a depth of 1000 mm. With a layer of 250 mm. Thick brick work with cement mortar (6:1) & honeycombed brick wall (4:1) at every alternate layer upto a height of 925 mm. From bottom and then 125 mm. thick brick wall (4:1) for a height of 300 mm. and covered with 75m. RCC slab (4:2:1) with 8mm tor steel @ 150 mm. centre to centre both ways including plustering and neat cement punning on top of the slab and making hooking arrangment on slab for lifting of the slab if require as well as jointing the connection with the inspection pit (450 x 450) covered with 50mm thick RCC slab (4:2:1) with stone chips and necessary reinforcement and connected with 100 mm dia PVC pipe laid over rammed earth and then covered the pipe properly with powder earth including supplying fitting fixing fibre glass pan P-tap & polythene pipe as per requirement to connect with the inspection pit complete with all respect as per direction of EIC.(ANNEXURE-II)	1	Item	7544.00	7544.00
TOTAL AMOUNT		Rs.			350000.36
Say		Rs.			350000.00
Add for Electrical Works (ANNEXURE-I)		Rs.			17858.00
TOTAL AMOUNT		Rs.			367858.00
(Rupees Three lakh Sixty seven thousand Eight hundred & Fifty eight only)					

A. Saha
Sub Assistant Engineer
Tarakeswar Municipality

[Signature]
Chief Engineer
M E Directorate
Deptt. of Municipal Affairs
Govt. of West Bengal

[Signature]
Chairman
Tarakeswar Municipality

PMAY,HFA for Tarakeswar Municipality for 2016-17

ESTIMATE OF CEMENT CONCRETE ROAD UNDER PMAY (UNIT LENGTH AND WIDTH 2.5m)					
Sl.No.	Description of item	Quantity	Unit	Rate	Amount
1 Pg.-1,I-1	Surface Dressing of the ground in any kind of soil including removing vegetation inequalities not exceeding 15 cm depth and disposal of the rubbish within a lead upto 75 m as directed.	2.5	m ²	11	27.5
2 pg.-1,I-2	Earth work in excavation of foundation trenches or drains, in all sorts of soil (including mixed soil but excluding laterite or sandstone) including removing, spreading or stacking the spoils within a lead of 75 m. as directed. The item includes necessary trimming the sides of trenches, levelling, dressing and ramming the bottom, bailing out water as required complete. (a) Depth of excavation not exceeding 1,500 mm.	0.312	%m ³	12047	37.59
3 pg.-11,I-1	Single Brick Flat Soling of picked jhama bricks including ramming and dressing bed to proper level and filling joints with local sand.	2.5	m ²	377	942.5
4 pg.-26,I-12(f)	Hire and labour charges for shuttering with centering and necessary staging upto 4 m using approved stout props and thick hard wood planks of approved thickness with required bracing for concrete slabs, beams and columns, lintels curved or straight including fitting, fixing and striking out after completion of works (upto roof of ground floor)	0.2	m ²	225	45

PMAY, HFA for Tarakeswar Municipality for 2016-17

	(f) 25 mm to 30 mm shuttering without staging in foundation				
5 Pg.- 11,I-5	Ordinary Cement concrete (mix 1:2:4) with graded stone chips (20 mm nominal size) excluding shuttering and reinforcement, if any, in ground floor as per relevant IS codes. a) Pakur Variety	0.25	m ³	6111.98	1527.99
6 Pg.-1,I- 3(a)	Earth work in filling in foundation trenches or plinth with good earth, in layers not exceeding 150 mm. including watering and ramming etc. layer by layer complete. (Payment to be made on the basis of measurement of finished quantity of work) (a) With earth obtained from excavation of foundation.	0.312	%m 3	7831	24.43
TOTAL =					2605.01

A. Saha
Sub Assistant Engineer
Tarakeswar Municipality

[Signature]
Chairman
Tarakeswar Municipality

PMAY, HFA for Tarakeswar Municipality for 2016-17

Abstract of Estimated Cost for Drain section of 400mm x 400mm

All rates are taken from P.W.D. Schedule 2014 ,Kolkata location followed.

Length= 1.0 Mtr.

Sl. No	Description						UNIT	QTY.	RATE (RS.)	AMOUNT (RS.)
	Details	No	L	B	H	Qty.				
1	Earth work in excavation of foundation trenches or drains. In all sorts of soil (including mixed soil but excluding laterite or sandstone) including removing. Spreading or stacking the spoils within a lead of 75m. As directed. The item includes necessary trimming the sides of trenches, leveling dressing and ramming the bottom complete a) Depth of excavation not exceeding 1500mm. Page-1, Item-2.						%Cum	0.60	12,047.00	72.73
	For drain	1.0	1.000	1.05	0.575	0.60				-
					Total	0.60				-
2	Earth work in filling in foundation trenches or plinth with good earth. In layers not exceeding 150 mm. including watering and ramming etc. layer by layer complete. (Payment to be made on basis of measurement of finished quantity of work). (a) With earth obtained from excavation of foundation. Page-1, Item No.-3.a						%Cum	0.04	7,831.00	3.13
	Consider total Earth	2.0	1.000	0.050	0.400	0.04				-
					Total	0.04				-
3	Single Brick Flat Soling of picked jhama bricks including ramming and dressing bed to proper level and filling joints with local sand. Page-11, Item-1.						Sqm	1.05	377.00	395.85
	For drain	1.0	1.000	1.050		1.05				-
					Total	1.05				-
4	Ordinary Cement concrete (mix 1:2:4) with graded stone chips (20 mm nominal size) excluding shuttering and reinforcement, if any, as per relevant IS codes. A) Pakur Variety. Page-11, Item-5.a a) Ground floor.						Cum	0.11	4,603.00	483.32
	For					0.11				

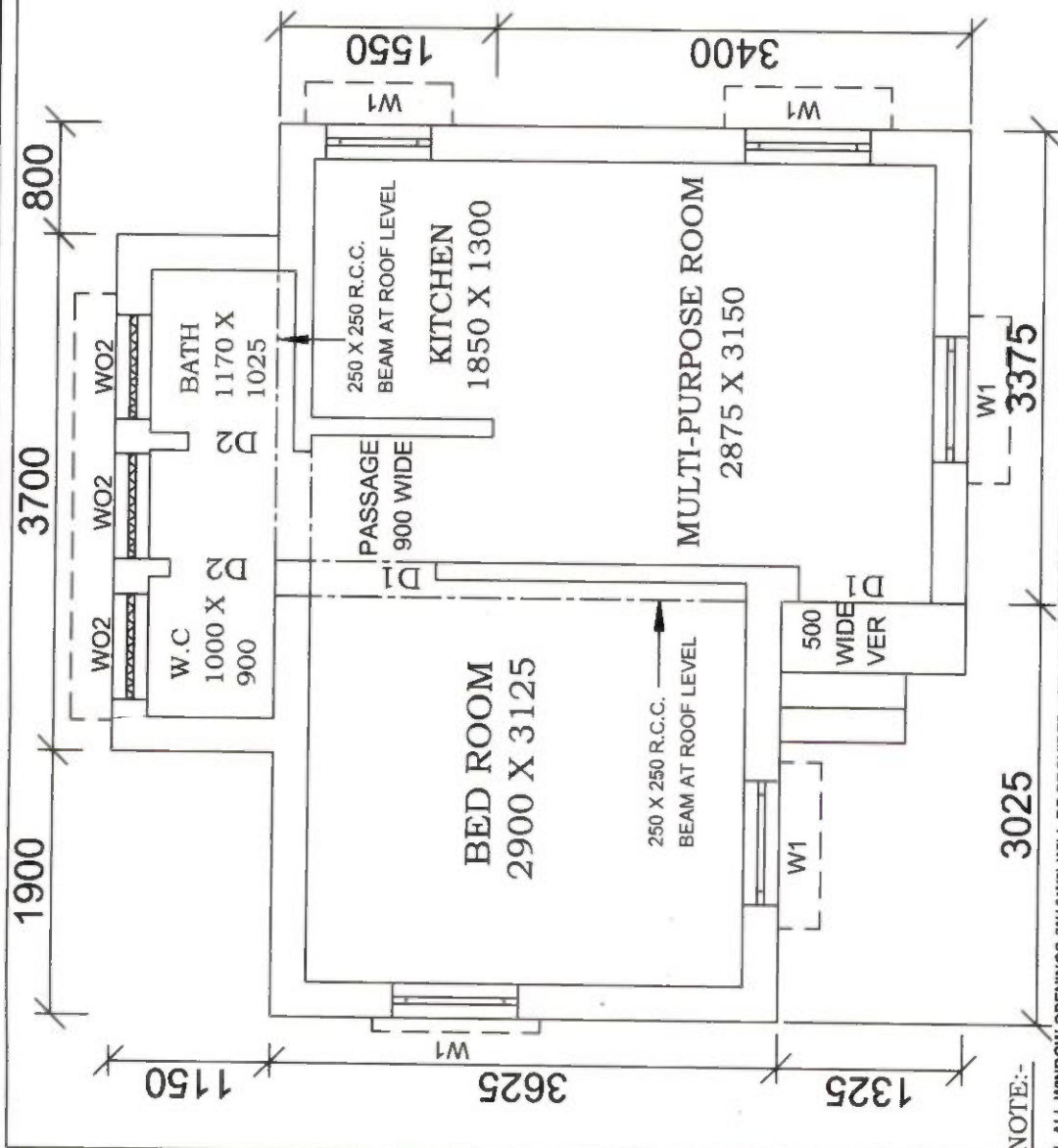
PMAY,HFA for Tarakeswar Municipality for 2016-17

	drain	1.0	1.000	1.0 50	0.10 0				-
					Tota l-	0.11			-
5	Brick work with 1st class bricks in cement mortar (4:1) (a) In foundation and plinth Page-29, Item No.-21.a					Cum	0.2	6,068.00	1,213.60
	For drain	2.0	1.000	0.2 50	0.40 0				-
									-
					Tota l-	0.20			-
6	Plaster (to wall, floor, ceiling etc.) with sand and cement mortar including rounding off or chamfering corners as directed and raking out joints including throating, nosing and drip course, scaffolding/staging where necessary (Ground floor).[Excluding cost of chipping over concrete surface] (ii) with 1:4 cement mortar Page-151, Item-2.ii.b (a) 15mm thick plaster					m ²	1.7	176.00	299.20
	For drain	1.0	1.000	1.7 00					-
				Total-		1.70			-
7	Neat cement punning about 1.5mm thick in wall,dado>window sill,floor etc. Page-152, Item-8. NOTE:Cement 0.152 cu.m per100 sq.m.					m ²	1.7	38.00	64.60
	For drain	1.0	1.000	1.7 00					-
					Tota l-	1.70			-

Total- 2,532.43
Add Contingency @ 3% 75.97
G. Total- 2,608.40
Rate /Mtr length= 2,608.40


 Sub Assistant Engineer
 Tarakeswar Municipality

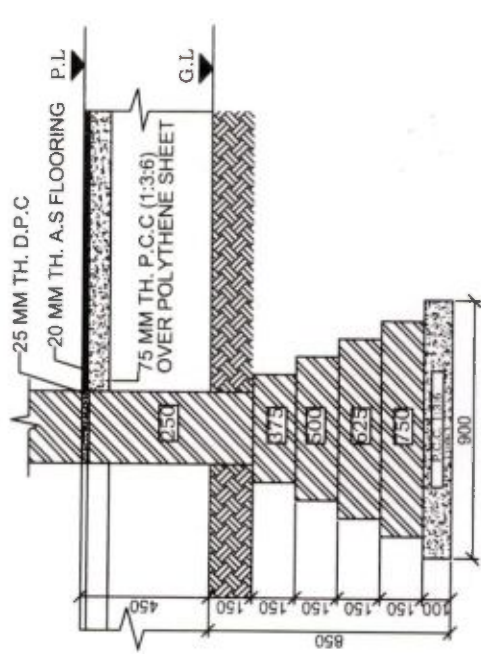
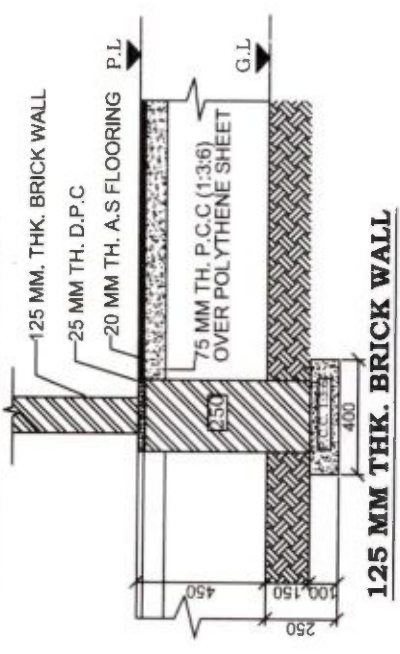

 Chairman
 Tarakeswar Municipality



DOORS & WINDOWS SCHEDULE	
MARKING	DIMENSION
W1	900 X 900
W2	750 X 900
W02	750 X 750
D1	900 X 2100
D2	750 X 2100

- NOTE:-
1. ALL WINDOW OPENINGS (W1 & W2) WILL BE PROVIDED WITH Z-BATTEN SHUTTERS.
 2. ALL DOORS (D1 & D2) - 25TH Z-BATTEN SHUTTERS, SINGLE LEAF.
 3. W02 - OPENING PROVIDED WITH R.C.C. JALLI.
 4. PLINTH HEIGHT - 450 TH.
 5. CEILING HEIGHT - 2750 TH.
 6. MAIN WALL - 250 TH.
 7. PARTITION WALL - 125 TH.
 8. ROOF SLAB, BEAM, LINTEL, ETC. WITH REINFORCED CEMENT CONCRETE M20 GRADE.
 9. FLOOR OF VERANDAH, WC, BATH, & KITCHEN ROOM TO BE KEPT 15 MM BELOW THE FLOOR LEVEL OF ROOM & PASSAGE.
 10. 100 MM TH. PIECE LINTEL OVER OPENING HAVE BEEN PROVIDED.
 11. ALL DIMENSION ARE IN MM.

FOUNDATION DETAILS



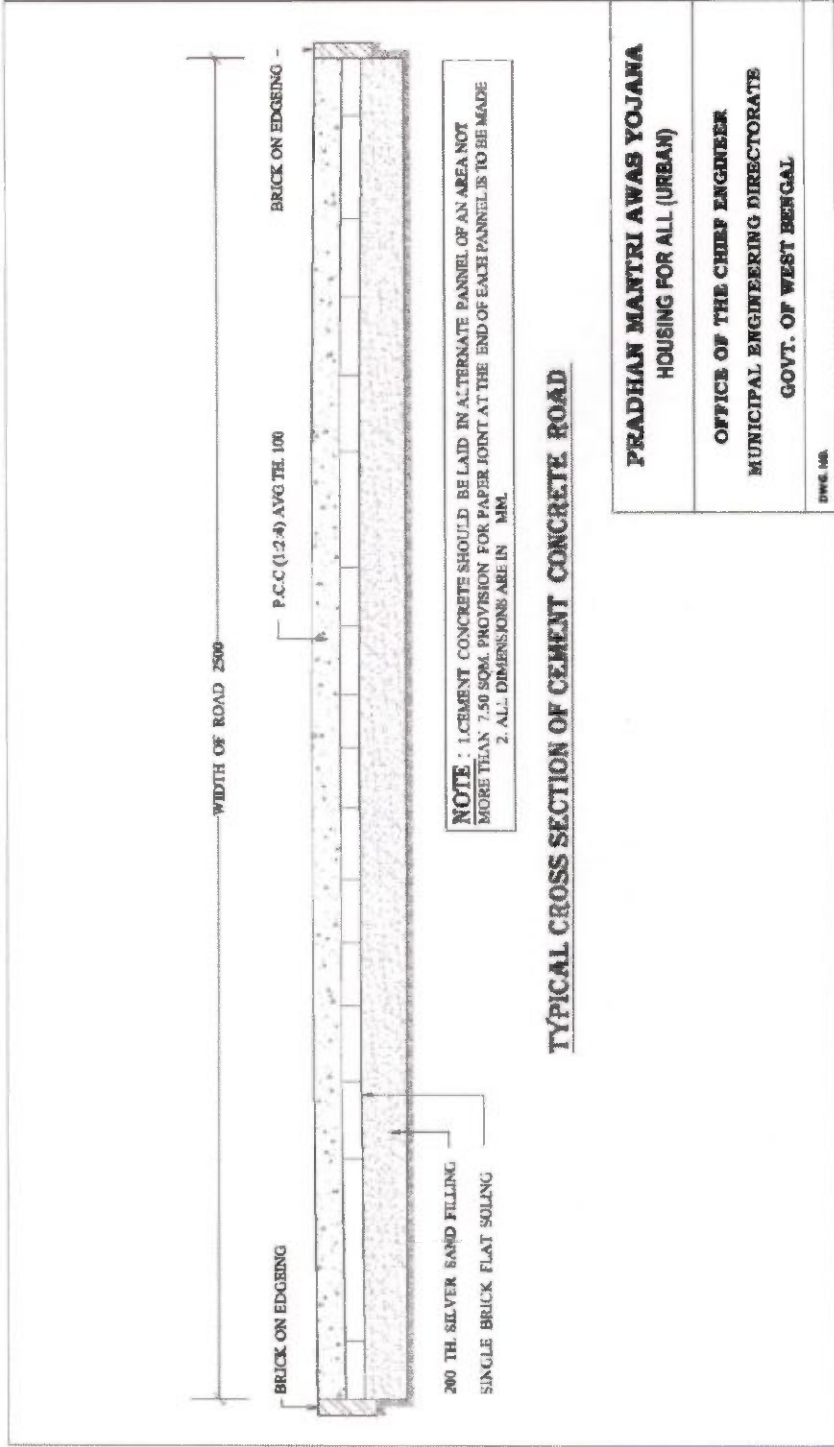
PRADHAN MANTRI AWAS YOJANA
HOUSING FOR ALL (URBAN)

OFFICE OF THE CHIEF ENGINEER
MUNICIPAL ENGINEERING DIRECTORATE
GOVT. OF WEST BENGAL

DWG. NO. _____ SCALE :- 1:50 & 1:25

Chief Engineer
M.E. Directorate
Deptt. of Municipal Affairs
Govt. of West Bengal

Sub Assistant Engineer
Tarakeswar Municipality



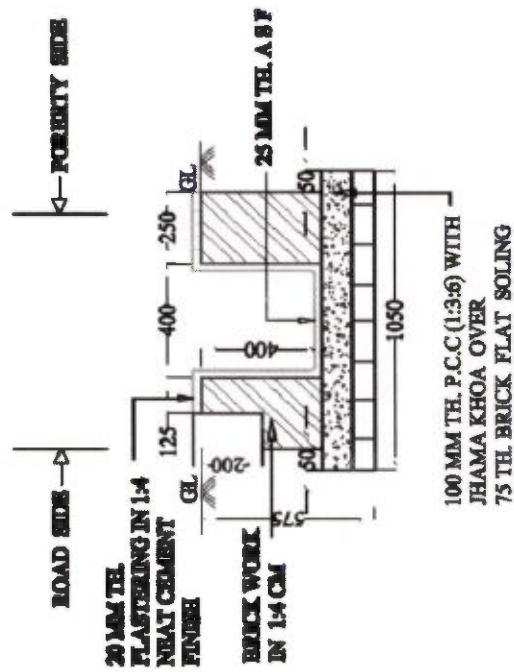
A. Saha.
Sub Assistant Engineer
Tarakeswar Municipality

[Signature]
Chairman
Tarakeswar Municipality

TARAKESWAR MUNICIPALITY

TARAKESWAR, HOOGHLY

CROSS SECTION OF DRAIN (400 x 400) (SCALE - 1:50)



Sub-Assistant Engineer
Tarakeswar Municipality

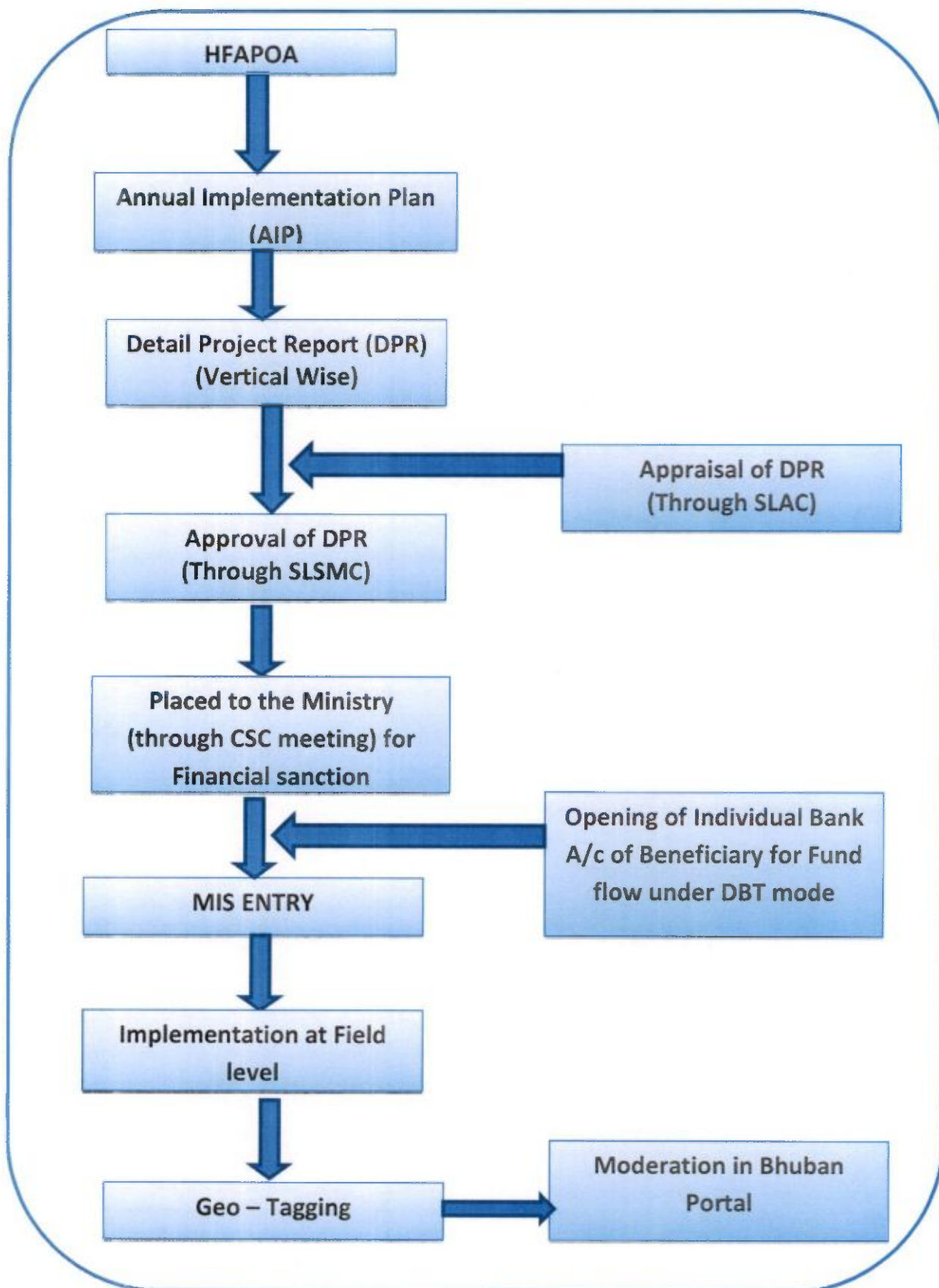
A. Saha

Sub Assistant Engineer
Tarakeswar Municipality

Chairman
Tarakeswar Municipality

Chairman
Tarakeswar Municipality

Work flow of PMAY – HFA (U) for 2016-17



PMAY,HFA for Tarakeswar Municipality for 2016-17

WORK AND COST SUMMARY - SLUM WISE DETAILS

TARAKESWAR MUNICIPALITY
WORK AND COST SUMMARY - SLUM WISE DETAILS

Slum No.	Name of Slum		Area SqKm	Population	Dwelling Units (@ Rs.3.68 Lakh/ each)		Drainage (M) (Rs.2608.00/M) (Section -400x400)		Concrete Roads (@ Rs. 2605.00/M)		Grand Total (Rs. In lakh)
					Qty.	Amt.	Qty.	Amt.	Qty.	Amt.	
1	NETAJI SUBHAS ROAD(S.C.-056)		0.00208	130	0	0.00	0.00	0.00	0.00	0.00	0.00
2	PADMAPUKUR(S.C.- 035)		0.00135	90	8	29.44	25.00	0.65	19.00	0.49	30.59
3	AAMTOLA(S.C.-053)		0.00205	220	4	14.72	21.00	0.55	17.00	0.44	15.71
4	12 NO. ROAD SIDE(S.C.-063)		0.00692	650	0	0.00	0.00	0.00	0.00	0.00	0.00
5	KHAL BANDH(S.C.- 006)		0.0048	240	7	25.76	27.00	0.70	28.00	0.73	27.19
6	MANIK PALLY(S.C.- 002)		0.028	498	7	25.76	7.00	0.18	56.65	1.48	27.42
7	12 NO. ROAD SIDE KHAL DHAR(S.C.- 036)		0.00382	410	20	73.60	159.5 6	4.16	189.38	4.93	82.69
8	NATUNPUKURPAR(S. C.-067)		0.00258	230	0	0.00	0.00	0.00	0.00	0.00	0.00
9	DHALPARA(S.C.-026)		0.00172	52	5	18.40	20.00	0.52	21.00	0.55	19.47
10	NATUNBAZAR(S.C.- 025)		0.00204	58	0	0.00	0.00	0.00	0.00	0.00	0.00
11	PANIGRAHIPARA(S.C. -023)		0.00222	190	0	0.00	0.00	0.00	0.00	0.00	0.00
12	EAST SIDE OF NATUNPUKURPAR(S. C.-068)		0.0008	152	0	0.00	0.00	0.00	0.00	0.00	0.00
13	TELAR PURBA PAR(S.C.-065)		0.00545	310	5	18.40	7.00	0.18	7.00	0.18	18.76
14	ROY PARA(S.C.-076)		0.0036	150	2	7.36	7.00	0.18	7.00	0.18	7.72
15	DAS PARA(S.C.-017)		0.00493	155	5	18.40	7.00	0.18	7.00	0.18	18.76
16	MATHER PARA(S.C.-		0.00472	168	2	7.36	13.00	0.34	14.00	0.36	8.06

A. Saha
Sub Assistant Engineer
Tarakeswar Municipality

M. K. Saha
Chairman
Tarakeswar Municipality

PMAY, HFA for Tarakeswar Municipality for 2016-17

42	PARMAHAL PASCHIM(S.C.-047)	0.00203	148	13	47.84	41.00	1.07	42.00	1.09	50.00
43	RAJBARI DHAR(S.C.-048)	0.0021	120	0	0.00	0.00	0.00	0.00	0.00	0.00
44	PODDAR PARA(S.C.-049)	0.00273	172	0	0.00	0.00	0.00	0.00	0.00	0.00
45	NATUNBAZAR MAZJHER PARA(S.C.-039)	0.0006	152	4	14.72	13.00	0.34	14.00	0.36	15.42
46	12 NO. RAIL COLONI(S.C.-043)	0.0041	82	0	0.00	0.00	0.00	0.00	0.00	0.00
47	NATUN BAZAR NEHARI PARA(S.C.-040)	0.00228	152	0	0.00	0.00	0.00	0.00	0.00	0.00
48	ANANDABAZAR(S.C.-038)	0.001	153	5	18.40	34.00	0.89	35.00	0.91	20.20
49	ROAD SIDE OF BAIDYABATI ROAD(S.C.-041)	0.0029	280	0	0.00	0.00	0.00	0.00	0.00	0.00
50	BIJOY MANINDRAPARA(S.C.-010)	0.0021	50	0	0.00	0.00	0.00	0.00	0.00	0.00
51	MAJHIPARA & PAKHIRA PARA(S.C.-059)	0.00233	192	4	14.72	56.23	1.47	28.25	0.74	16.92
52	NILIMA SANYAL PARA(S.C.-014)	0.0016	182	3	11.04	189.65	4.95	185.59	4.83	20.82
53	BATTOLA(S.C.-001)	0.0192	702	5	18.40	34.00	0.89	35.00	0.91	20.20
54	KUMKUMI PUKURPAR(S.C.-045)	0.00145	78	0	0.00	0.00	0.00	0.00	0.00	0.00
55	RAJBARIMATH BUSTEE(S.C.-048)	0.0006	25	0	0.00	10.31	0.27	0.00	0.00	0.27
56	MUTHE PALLY(S.C.-046)	0.00042	5	0	0.00	45.23	1.18	0.00	0.00	1.18
57	RUIDASPARA & AGANPARA(S.C.-019)	0.0041	134	2	7.36	10.32	0.27	105.23	2.74	10.37
58	SUKANTAPALLY(S.C.-007)	0.0079	152	7	25.76	115.23	3.01	126.00	3.28	32.05
59	LAL PAKHA(S.C.-057)	0.00173	102	0	0.00	98.32	2.56	0.00	0.00	2.56
60	PASWANPARA(S.C.-058)	0.00182	105	0	0.00	24.24	0.63	21.35	0.56	1.19
61	DASPARA(S.C.-060)	0.00152	68	0	0.00	41.12	1.07	0.00	0.00	1.07
Total			12418	182	669.76	1368.65	35.69	1402.42	36.53	741.99

WORK AND COST SUMMARY - NON SLUM WISE DETAILS

1	MANIHARIPATTY	0.00123	103	2	7.36	13.00	0.34	12.89	0.34	8.03
2	MAHAVIDYALAYA MATH	0.00145	108	4	14.72	15.00	0.39	11.89	0.31	15.42
3	MAJHPARA, J.K. BAZAR	0.00115	89	6	22.08	16.00	0.42	7.00	0.18	22.68
4	KHALER PAR	0.00158	95	7	25.76	28.00	0.73	7.00	0.18	26.67

A-Sale
Sub Assistant Engineer
Tarakeswar Municipality

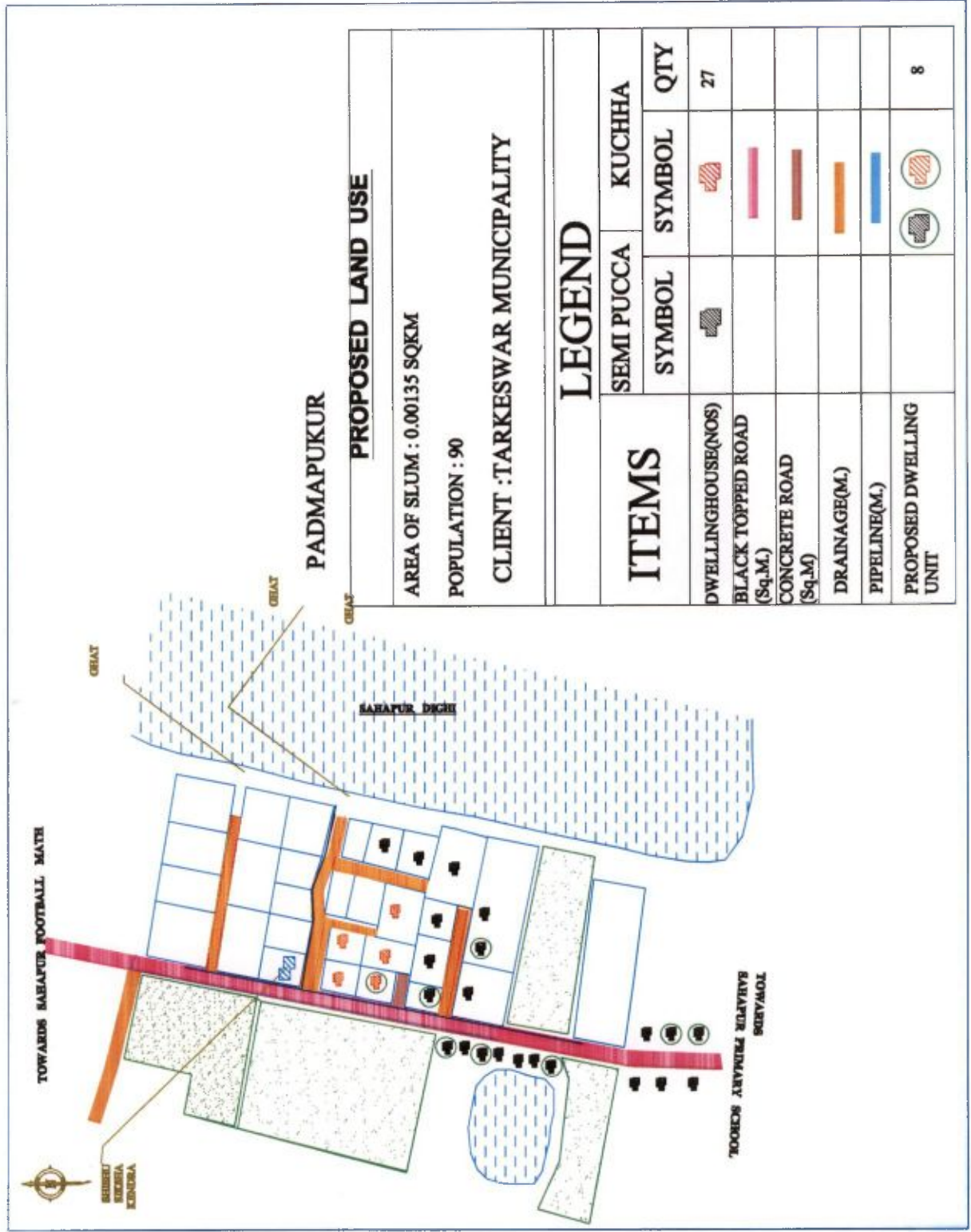
Chairman
Tarakeswar Municipality

PMAY,HFA for Tarakeswar Municipality for 2016-17

5	J. K. BAZAR	0.00121	101	3	11.04	6.00	0.16	7.00	0.18	8.06
6	SAHAPUR DASPARA	0.00105	108	2	7.36	6.50	0.17	6.58	0.17	8.06
	Total (B)			24	88.32	84.50	2.20	52.36	1.36	40.34
GRAND TOTAL(A+B)				206	758.08	1453.15	37.90	1454.78	37.90	833.88

Sub Assistant Engineer
Tarakeswar Municipality


Chairman
Tarakeswar Municipality





AAMTOLA

PROPOSED LAND USE

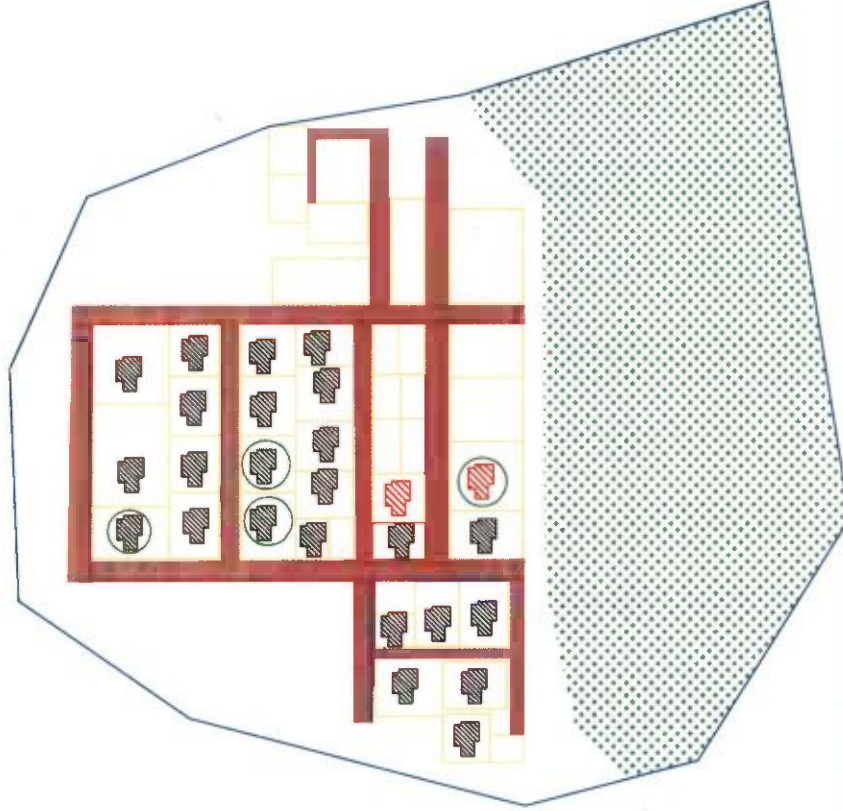
AREA OF SLUM : 0.00205 SQKM

POPULATION : 220

CLIENT :TARKESWAR MUNICIPALITY

LEGEND

ITEMS	SEMI PUCCA		KUCHHA	
	SYMBOL	SYMBOL	SYMBOL	QTY
DWELLINGHOUSE(NOS)				26
BLACK TOPPED ROAD (Sq.M.)				
CONCRETE ROAD (Sq.M)				
DRAINAGE(M.)				
PIPELINE(M.)				
PROPOSED DWELLING UNIT				4



A.Saha

Sub Assistant Engineer
Tarakeswar Municipality




**TOWARDS
RAMNAGORE**

A-Saha
Sub Assistant Engineer
Tarakeswar Municipality



BURNING
GHAT



MANIK PALLY

PROPOSED LAND USE

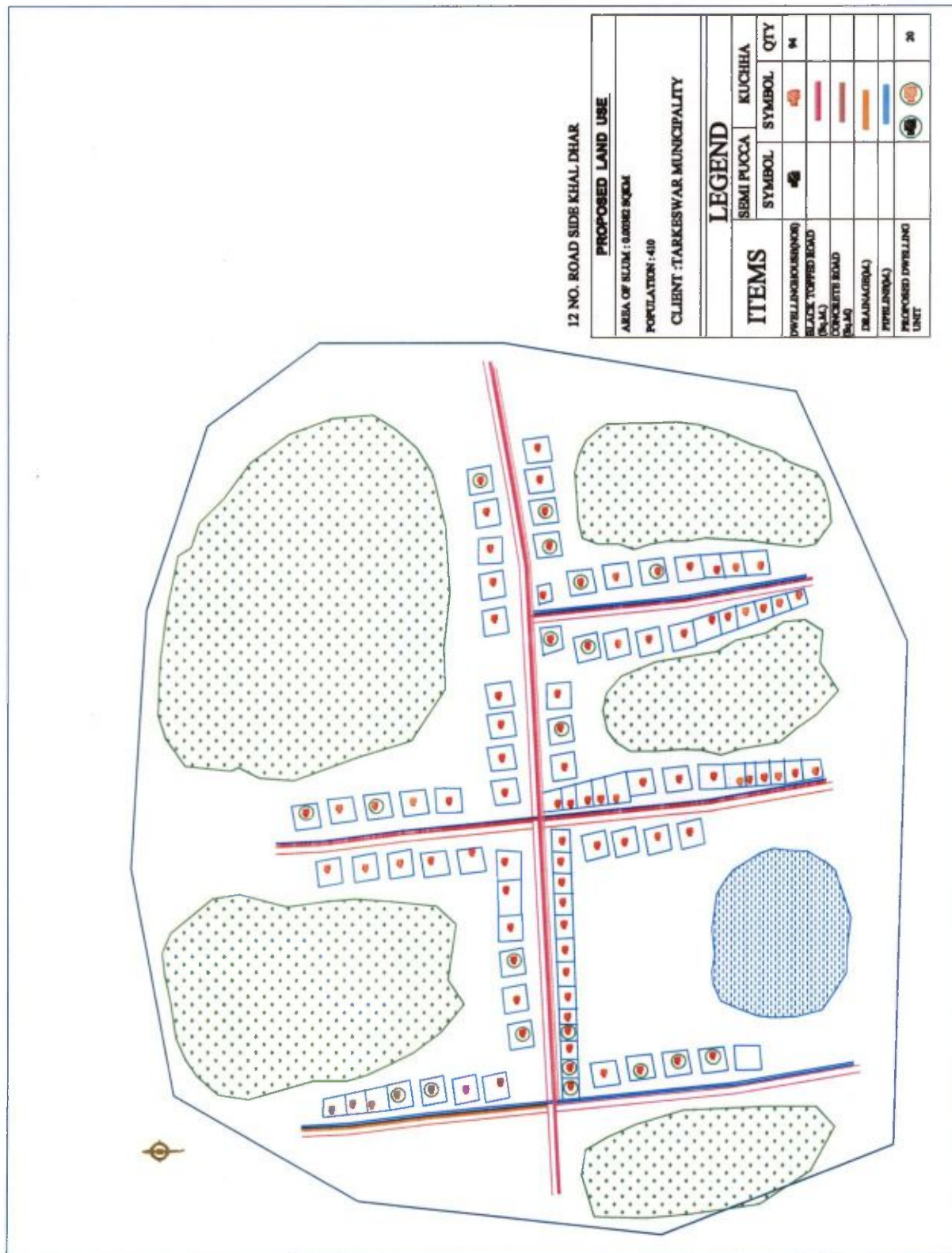
AREA OF SLUM : 0.028 SQKM

POPULATION : 498

CLIENT :TARKESWAR MUNICIPALITY

LEGEND

ITEMS	SEMI PUCCA		KUCHHA	
	SYMBOL	SYMBOL	SYMBOL	QTY
DWELLINGHOUSE(NOS)				55
BLACK TOPPED ROAD (Sq.M.)				
CONCRETE ROAD (Sq.M)				
DRAINAGE(M.)				
PIPELINE(M.)				
PROPOSED DWELLING UNIT				7



A. Saha
 Sub Assistant Engineer
 Tarakeswar Municipality

DHALPADA

PROPOSED LAND USE

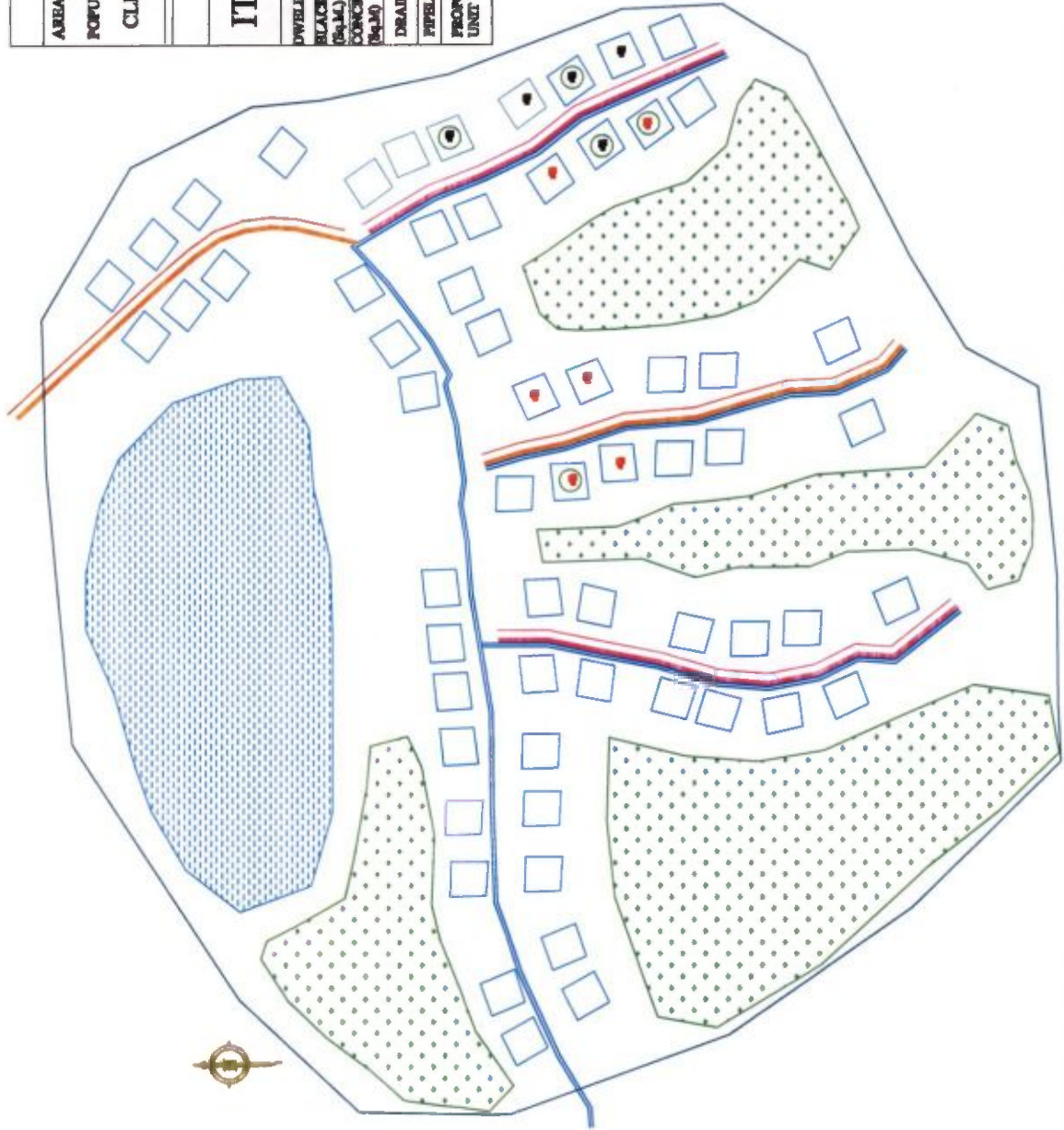
AREA OF SLUM : 0.00172 SQKM

POPULATION : 52

CLIENT : TARKESWAR MUNICIPALITY

LEGEND

ITEMS	SEMI PUCCA		KUCHHA	
	SYMBOL	SYMBOL	SYMBOL	QTY
DWELLING HOUSE (NOG)				11
BLACK TOPPED ROAD				
CONCRETE ROAD				
DRAINAGE (M)				
PIT (LINE (M))				
PROPOSED DWELLING UNIT				5



TELAR PURBA PAR

PROPOSED LAND USE

AREA OF SLUM : 0.00545 SQKM

POPULATION : 310

CLIENT : TARKESWAR MUNICIPALITY

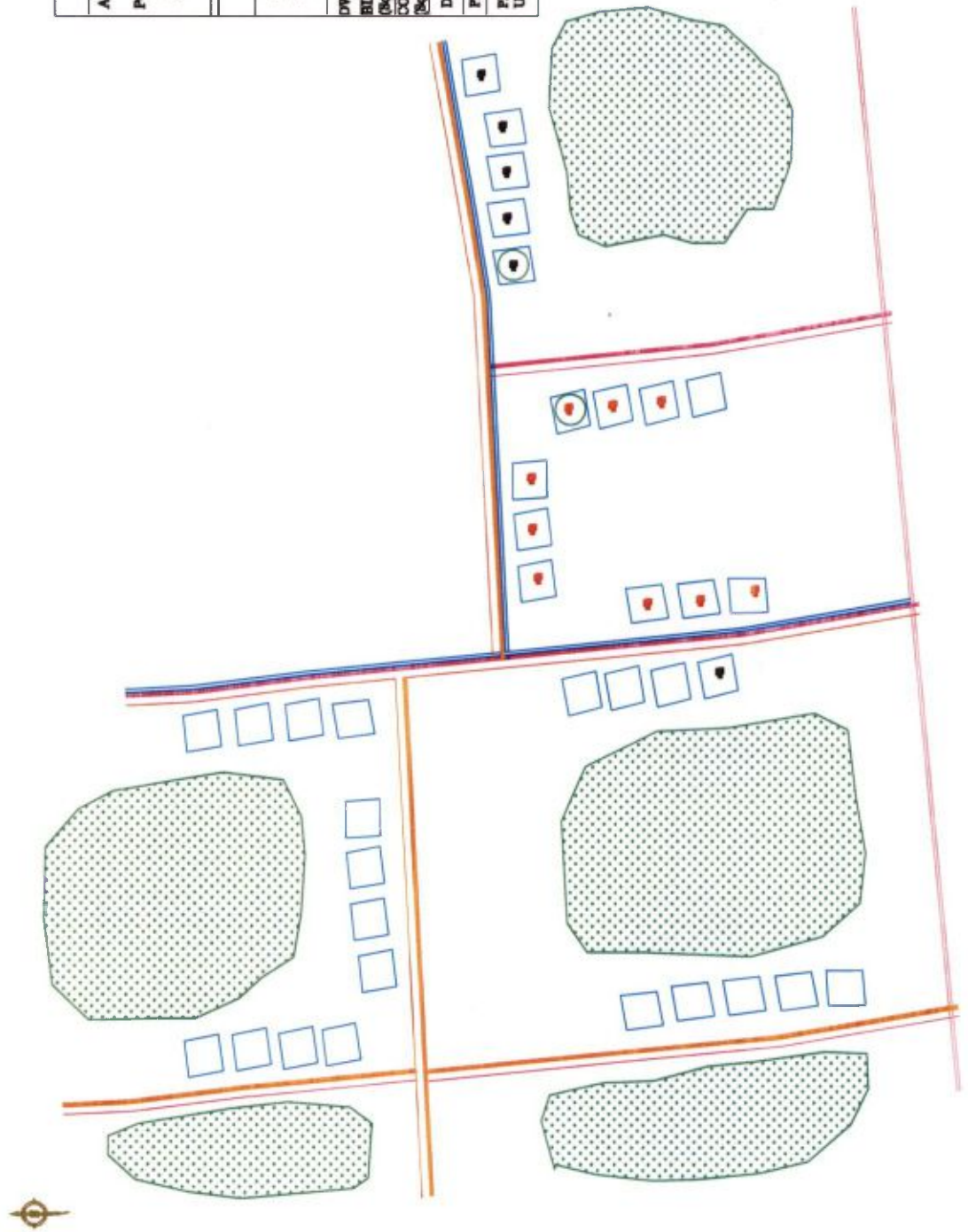
LEGEND

ITEMS	SEMI PUCCA		KUCHHA	
	SYMBOL	SYMBOL	SYMBOL	QTY
DWELLING HOUSE(S)				54
BLACK TOPPED ROAD (34.14)				
CONCRETE ROAD (34.14)				
DRAINAGE (34.14)				
PIPELINE (34.14)				
PROPOSED DWELLING UNIT				5



ROYPARA

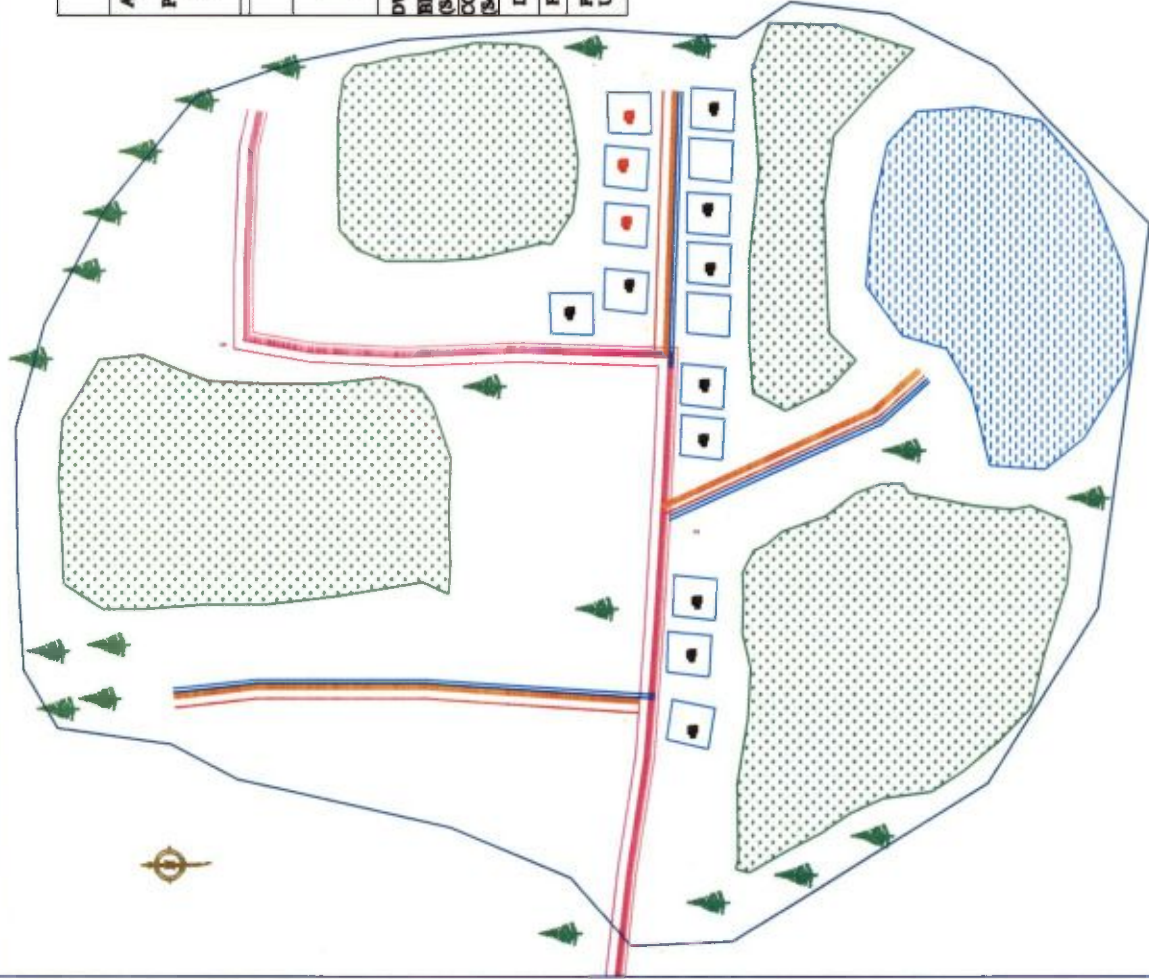
PROPOSED LAND USE			
AREA OF SLUM : 0.0036 SQKM			
POPULATION : 150			
CLIENT :TARKESWAR MUNICIPALITY			
LEGEND			
ITEMS	SEMI PUCCA		KUCHHA
	SYMBOL	SYMBOL	QTY
DWELLINGHOUSE(NOS)			14
BLACK TOPPED ROAD (M)			
CONCRETE ROAD (M)			
DRAINAGE(M)			
PIPELINE(M)			
PROPOSED DWELLING UNIT			2



A. Saha
 Sub Assistant Engineer
 Tarakeswar Municipality

MATHER PARA

PROPOSED LAND USE			
AREA OF SLUM : 0.00472 SQKM			
POPULATION : 168			
CLIENT : TARKESWAR MUNICIPALITY			
LEGEND			
ITEMS	SEMI PUCCA		KUCHHA
	SYMBOL	SYMBOL	QTY
DWELLINGHOUSE(NOS)			13
BLACK TOPPED ROAD (Sq.M)			
CONCRETE ROAD (Sq.M)			
DRAINAGE(M)			
PIPELINE(M)			
PROPOSED DWELLING UNIT			2



A. Saha
Sub Assistant Engineer
Tarkeswar Municipality

TELAR PASCHIM PAR



















PROPOSED LAND USE

AREA OF SLUM : 0.00254 SQKM

POPULATION : 112

CLIENT :TARKESWAR MUNICIPALITY

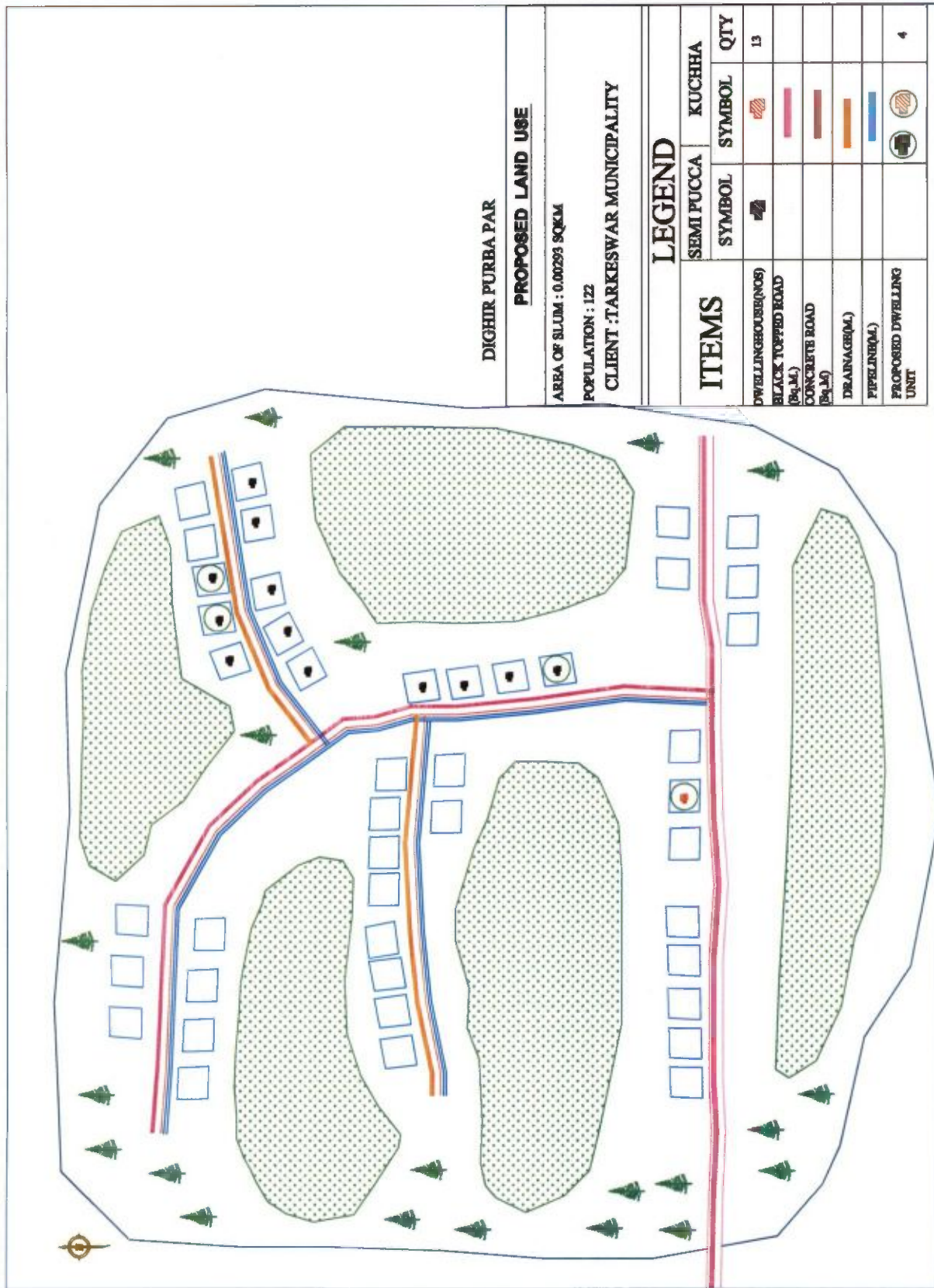
LEGEND

ITEMS	SEMI PUCCA		KUCHHA	
	SYMBOL	SYMBOL	SYMBOL	QTY
DWELLINGHOUSE(NOS)				14
BLACK TOPPED ROAD (Sq.M.)				
CONCRETE ROAD (Sq.M.)				
DRAINAGE(M.)				
PIPELINE(M.)				
PROPOSED DWELLING UNIT				7



A.Saha

Sub Assistant Engineer
Tarakeswar Municipality



DIGHIR PURBA PAR

PROPOSED LAND USE

AREA OF SLUM : 0.00293 SQKM

POPULATION : 122

CLIENT :TARKESWAR MUNICIPALITY

LEGEND

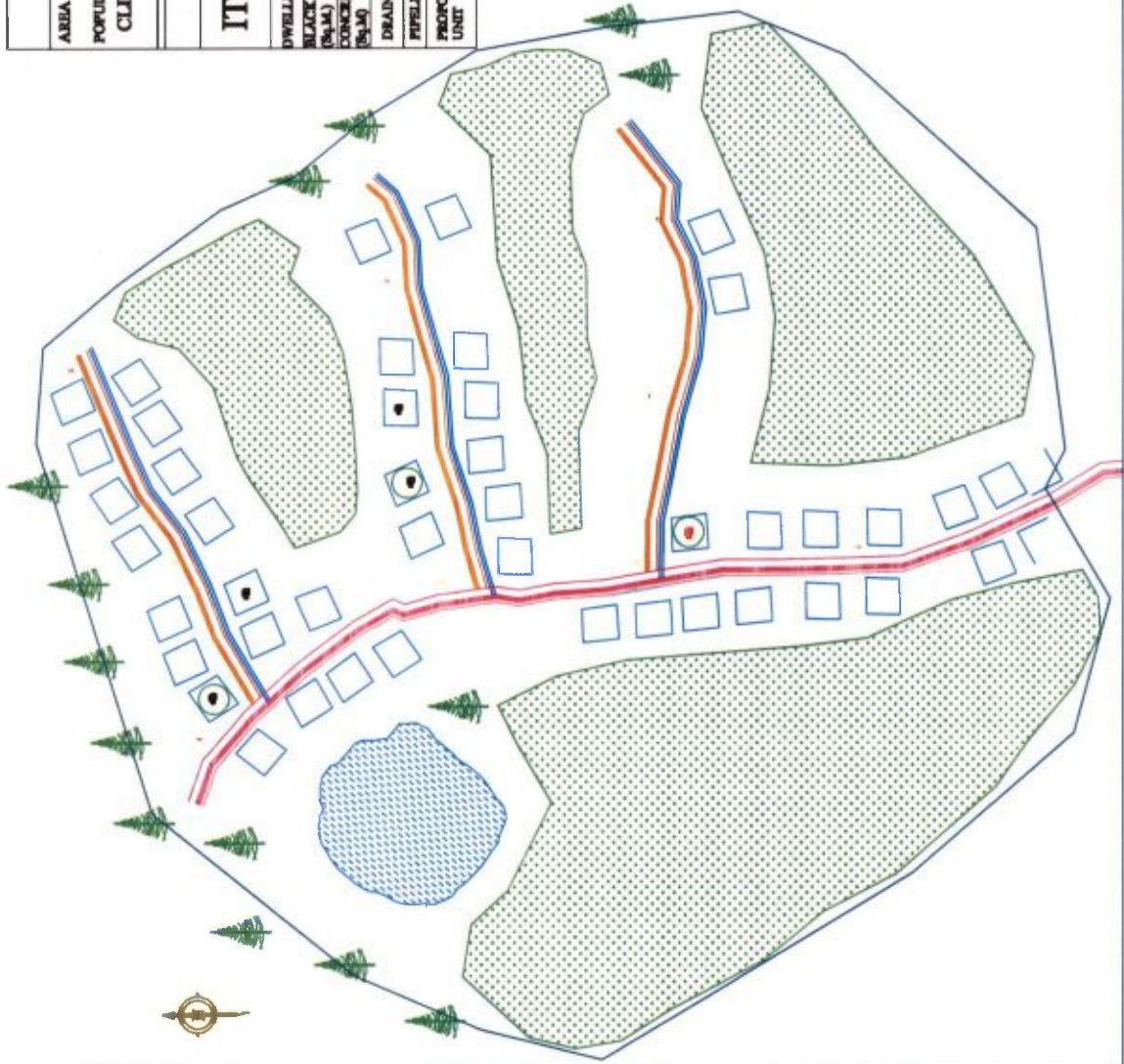
ITEMS	SEMI PUCCA		KUCHHA	
	SYMBOL	SYMBOL	SYMBOL	QTY
DWELLINGHOUSE(NOS)				13
BLACK TOPPED ROAD (8.5 M)				
CONCRETE ROAD (8.5 M)				
DRAINAGE(M)				
PIPELINE(M)				
PROPOSED DWELLING UNIT				4

A.saha.
Sub Assistant Engineer
Tarakeswar Municipality

BAKULTALA

PROPOSED LAND USE			
AREA OF SLUM : 0.00177 SQKM			
POPULATION : 120			
CLIENT : TARKESWAR MUNICIPALITY			

LEGEND			
ITEMS	SEMI PUCCA		KUCHHA
	SYMBOL	SYMBOL	QTY
DWELLINGHOUSE(S)			5
BLACK TOPPED ROAD			
CONCRETE ROAD			
DRAINAGE(D)			
PIPELINE(D)			
PROPOSED DWELLING UNIT			3



BAURI PARA

PROPOSED LAND USE

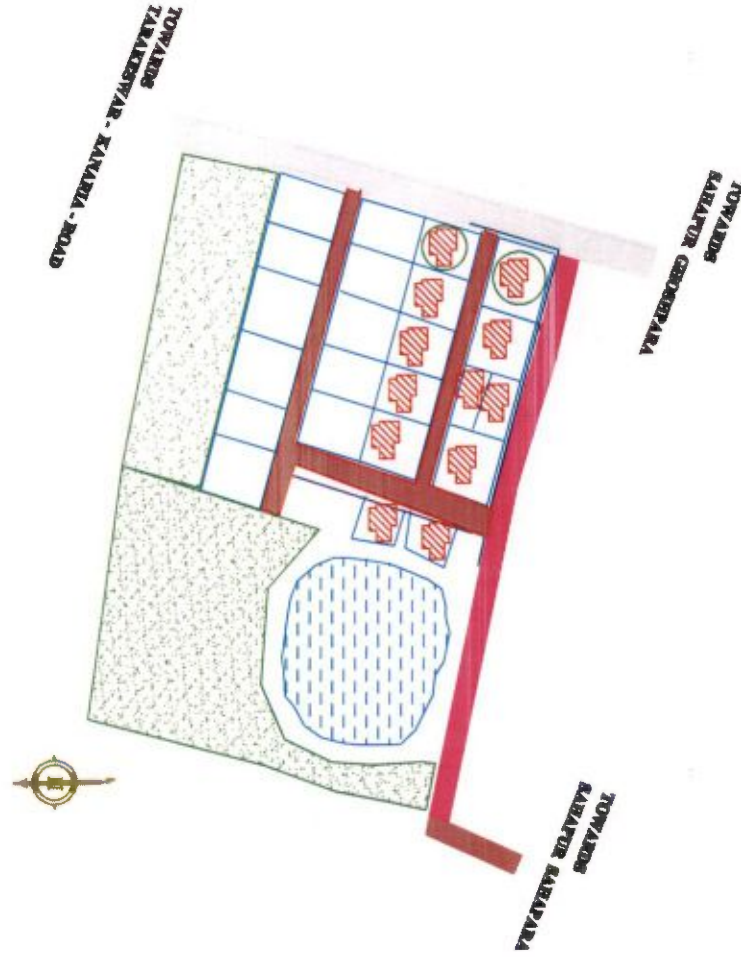
AREA OF SLUM : 0.0017 SQKM

POPULATION : 165

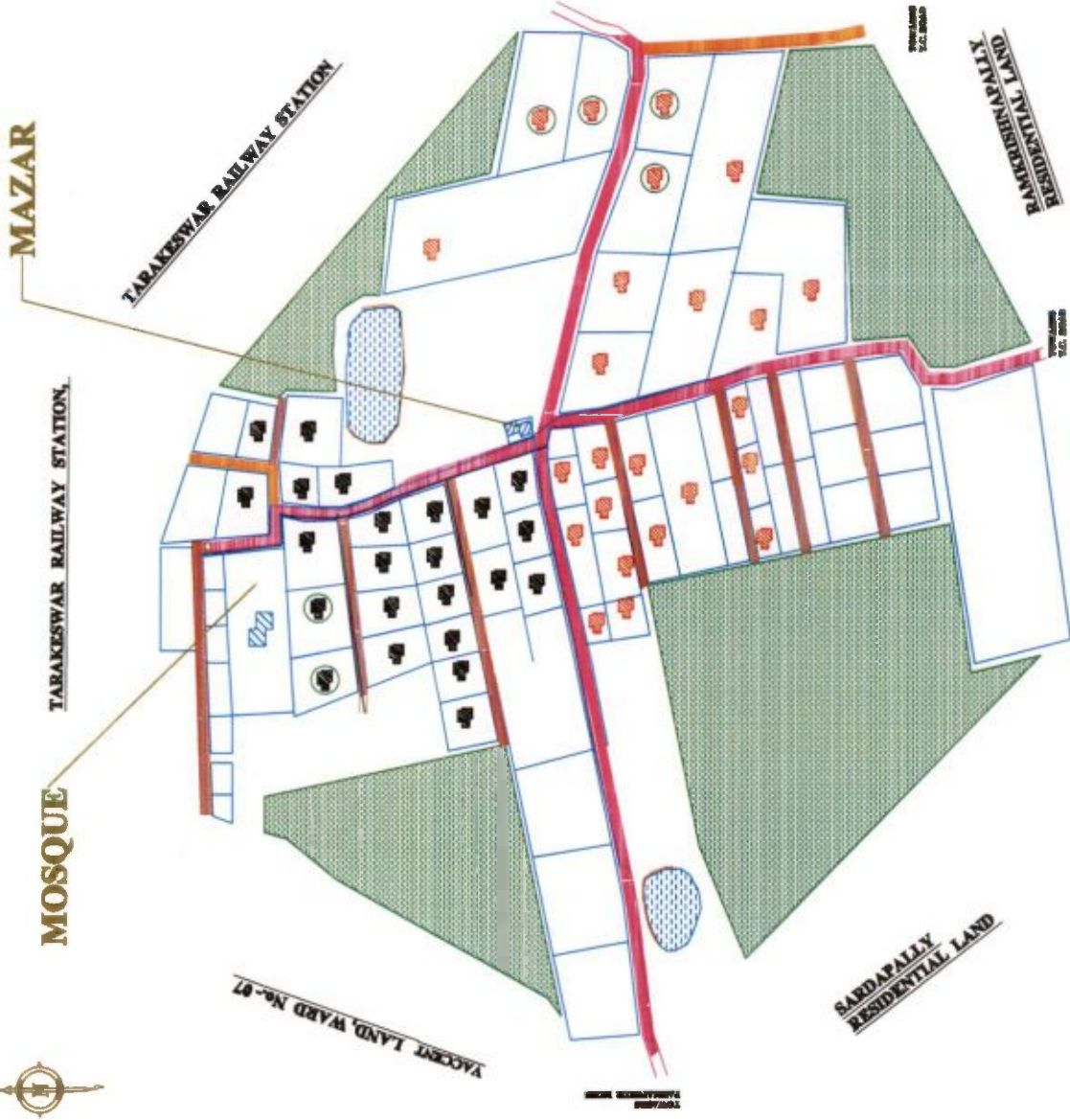
CLIENT : TARKESWAR MUNICIPALITY

LEGEND

ITEMS	SEMI PUCCA		KUCHHA	QTY
	SYMBOL	SYMBOL	SYMBOL	
DWELLINGHOUSE(NOS)				12
BLACK TOPPED ROAD (Sq.M.)				
CONCRETE ROAD (Sq.M.)				
DRAINAGE(M.)				
PROPOSED DWELLING UNIT				2



A. S. S. S.
Sub Assistant Engineer
Tarakeswar Municipality



VIDYASAGAR PALLY

PROPOSED LAND USE

AREA OF ELOM : 0.0094 SQKM

POPULATION : 490

CLIENT : TARAKESWAR MUNICIPALITY

LEGEND

ITEMS	SEMI RUCCA		KUCHHA	
	SYMBOL	SYMBOL	SYMBOL	QTY
DWELLING HOUSE (R/L)				46
BLACK TOPPED ROAD (R/L)				
CONCRETE ROAD (R/L)				
DRAINAGE (M)				
PROPOSED DWELLING UNIT				3

A. Sane
Sub Assistant Engineer
Tarakeswar Municipality

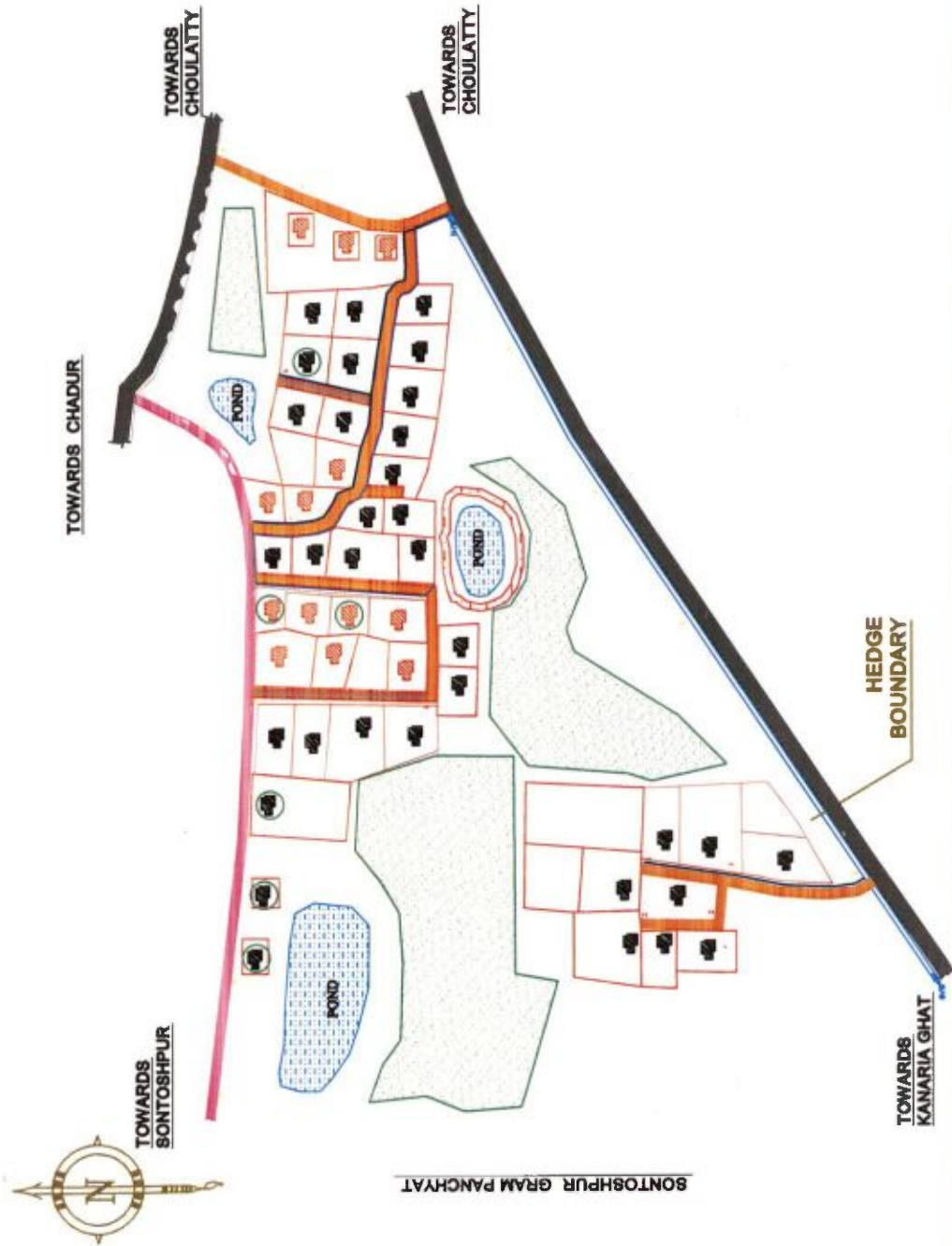
MALIK PARA

PROPOSED LAND USE
AREA OF SLUM : 0.0019 SQKM
POPULATION : 130
CLIENT : TARKESWAR MUNICIPALITY

LEGEND			
ITEMS	SEMI PUCCA		KUCHHA
	SYMBOL	SYMBOL	QTY
DWELLINGHOUSE(S)			23
BLACK TOPPED ROAD (84M)			
CONCRETE ROAD (84M)			
DRAINAGE(4)			
PROPOSED DWELLING UNIT			1



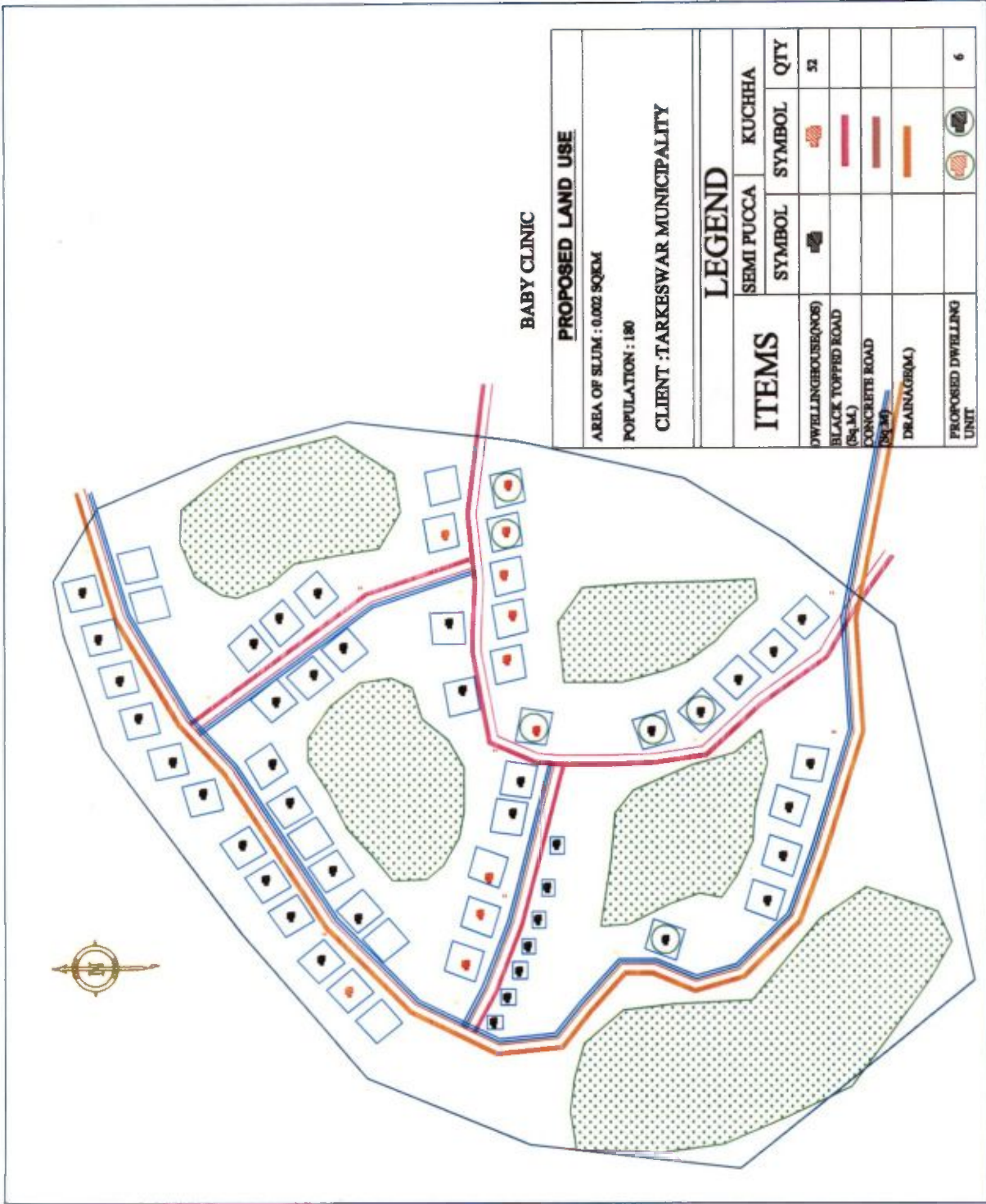
A. Sane.
 Sub Assistant Engineer
 Tarakeswar Municipality



PANIKAL

PROPOSED LAND USE			
AREA OF SLUM : 0.0116 SQKM			
POPULATION : 480			
CLIENT :TARAKESWAR MUNICIPALITY			
LEGEND			
ITEMS	SEMI PUCCA		KUCHHA
	SYMBOL	SYMBOL	QTY
DWELLINGHOUSE(NOS)			48
BLACK TOPPED ROAD (6-12)			
CONCRETE ROAD (6-12)			
TRANSMISSION			
PROPOSED DWELLING UNIT			6

A. Saha
 Sub Assistant Engineer
 Tarakeswar Municipality



BABY CLINIC

PROPOSED LAND USE

AREA OF SLUM : 0.002 SQKM

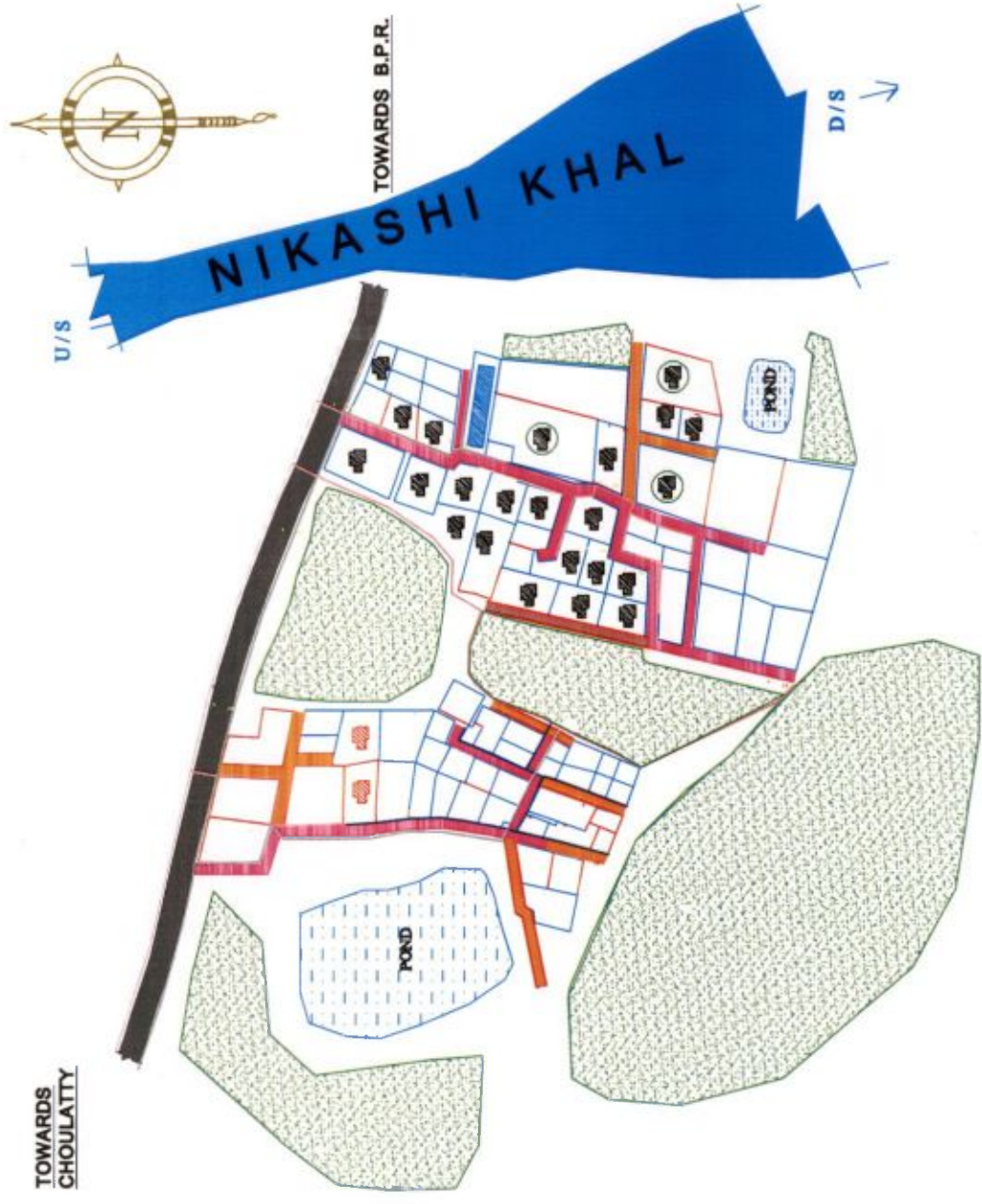
POPULATION : 180

CLIENT : TARKESWAR MUNICIPALITY

LEGEND

ITEMS	SEMI PUCCA		KUCHHA	
	SYMBOL	SYMBOL	SYMBOL	QTY
DWELLINGHOUSE(NOS)				52
BLACK TOPPED ROAD (SQ.M)				
CONCRETE ROAD (SQ.M)				
DRAINAGE(M)				
PROPOSED DWELLING UNIT				6

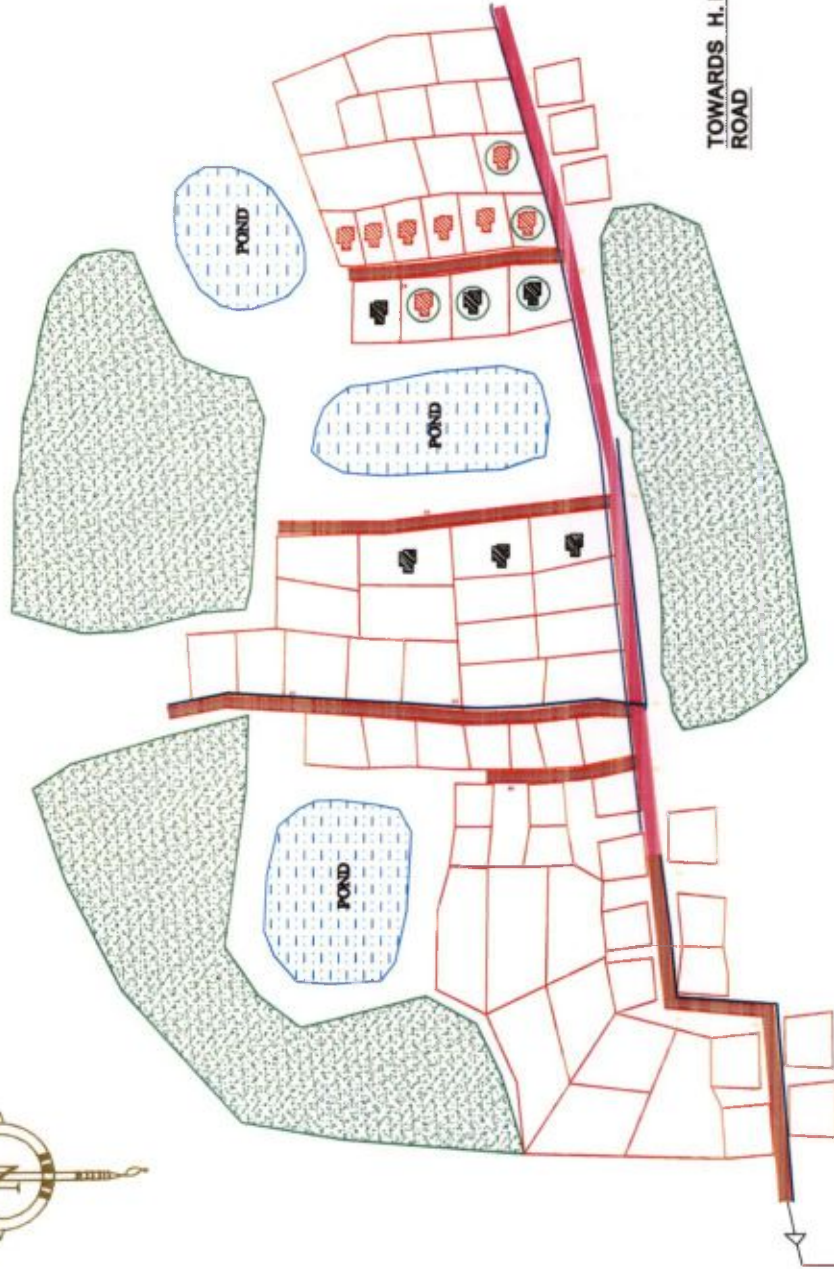
A. Sane
Sub Assistant Engineer
Tarakeswar Municipality



AMBEDKAR PALLY

PROPOSED LAND USE			
AREA OF SLUM : 0.003 SQKM			
POPULATION : 301			
CLIENT : TARKESWAR MUNICIPALITY			
LEGEND			
ITEMS	SEMI PUCCA		KUCHHA
	SYMBOL	SYMBOL	QTY
DWELLING HOUSES (KOS)			23
BLACK TOPPED ROAD (B.M.)			
CONCRETE ROAD (B.M.)			
DRAINAGE (M)			
PROPOSED DWELLING UNIT			3

A. Saha
 Sub Assistant Engineer
 Tarakeswar Municipality



TOWARDS H. P.
ROAD

TOWARDS RANER
KHAL

PALPARA

PROPOSED LAND USE

AREA OF SLUM : 0.0018 SQKM

POPULATION : 242

CLIENT : TARKESWAR MUNICIPALITY

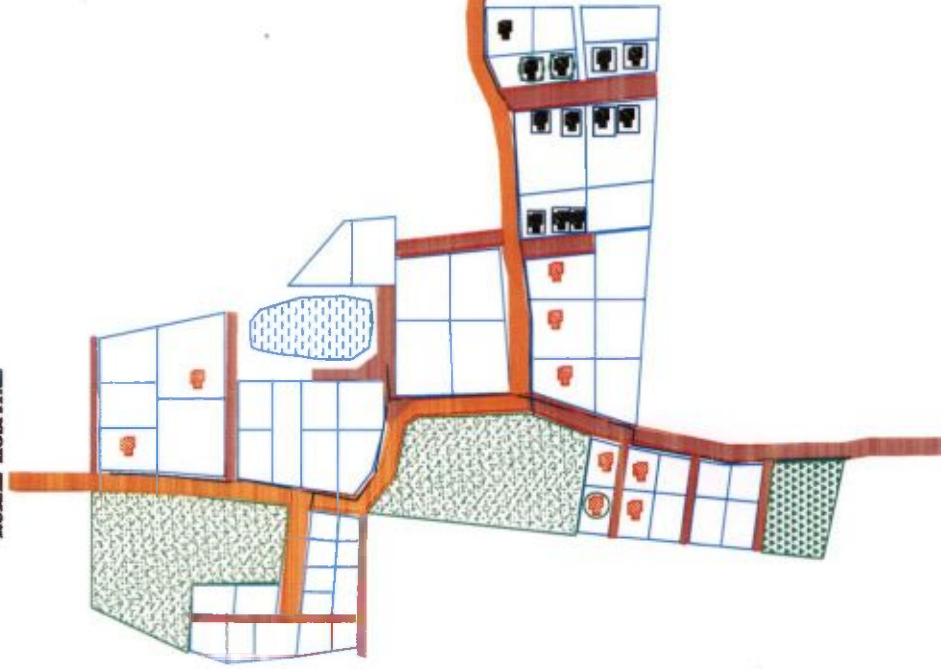
LEGEND

ITEMS	SEMI PUCCA		KUCHHA	
	SYMBOL	SYMBOL	SYMBOL	QTY
DWELLING HOUSE (NOB)				13
BLACK TOPPED ROAD (24 M)				
CONCRETE ROAD (24 M)				
DRAINAGE (24 M)				
PROPOSED DWELLING UNIT				5

A. Saha
Sub Assistant Engineer
Tarakeswar Municipality



TOWARDS
TARAKESWAR
RURAL HOSPITAL



TOWARDS RLY. TRACK

PAIPARA,
WARD NO.-81

NATUNPALLY

PROPOSED LAND USE			
AREA OF ELEM : 0.0161 SQKM			
POPULATION : 240			
CLIENT : TARAKESWAR MUNICIPALITY			
LEGEND			
ITEMS	SEMI PUCCA		KUCCHA
	SYMBOL	SYMBOL	QTY
DWELLING (INDIVIDUAL)	■	■	21
BLACK TOPPED ROAD (3m x 4m)	■	■	
CONCRETE ROAD (3m x 4m)	■	■	
WATER SUPPLY	■	■	
SEWERAGE	■	■	
PROPOSED DWELLING UNIT	■	■	3

A. Soma

Sub Assistant Engineer
Tarakeswar Municipality

BANSGERA

PROPOSED LAND USE

AREA OF SLUM : 0.0056 SQKM

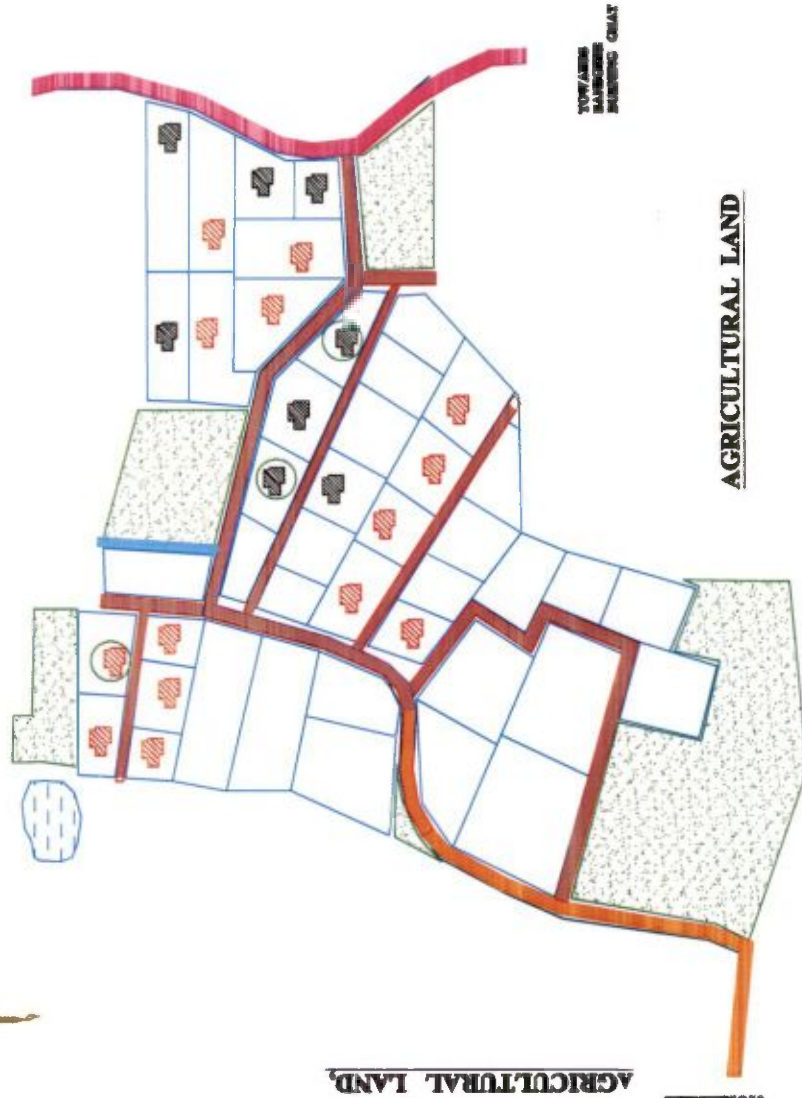
POPULATION : 280

CLIENT : TARKESWAR MUNICIPALITY

LEGEND

ITEMS	SEMI PUCCA		KUCHHA	
	SYMBOL	SYMBOL	SYMBOL	QTY
DWELLINGHOUSE(NOS)				22
BLACK TOPPED ROAD (Sq.M)				
CONCRETE ROAD (Sq.M)				
DRAINAGE(M)				
PIPELINE(M)				
PROPOSED DWELLING UNIT				3

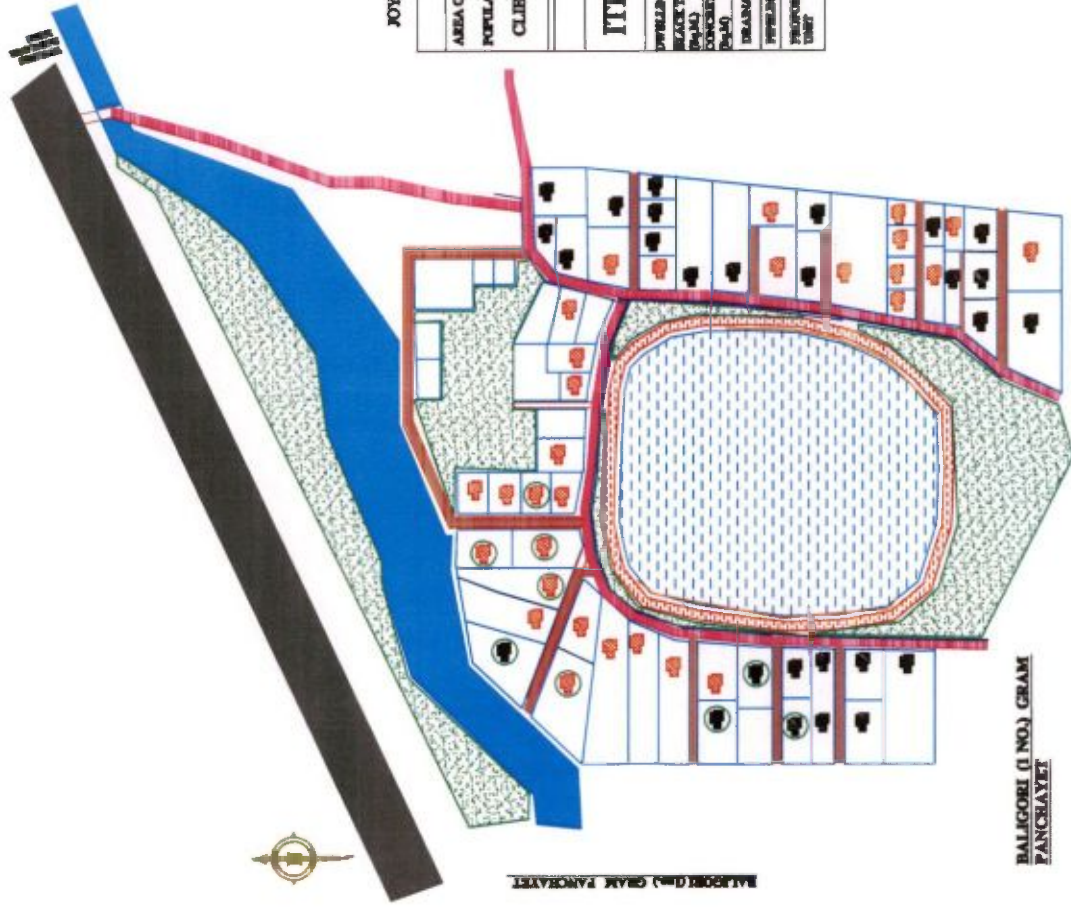
AGRICULTURAL LAND



TOWNSHIP
BANSGERA
BANSWAR GHAAT

AGRICULTURAL LAND

A. Sane
Sub Assistant Engineer
Tarakeswar Municipality

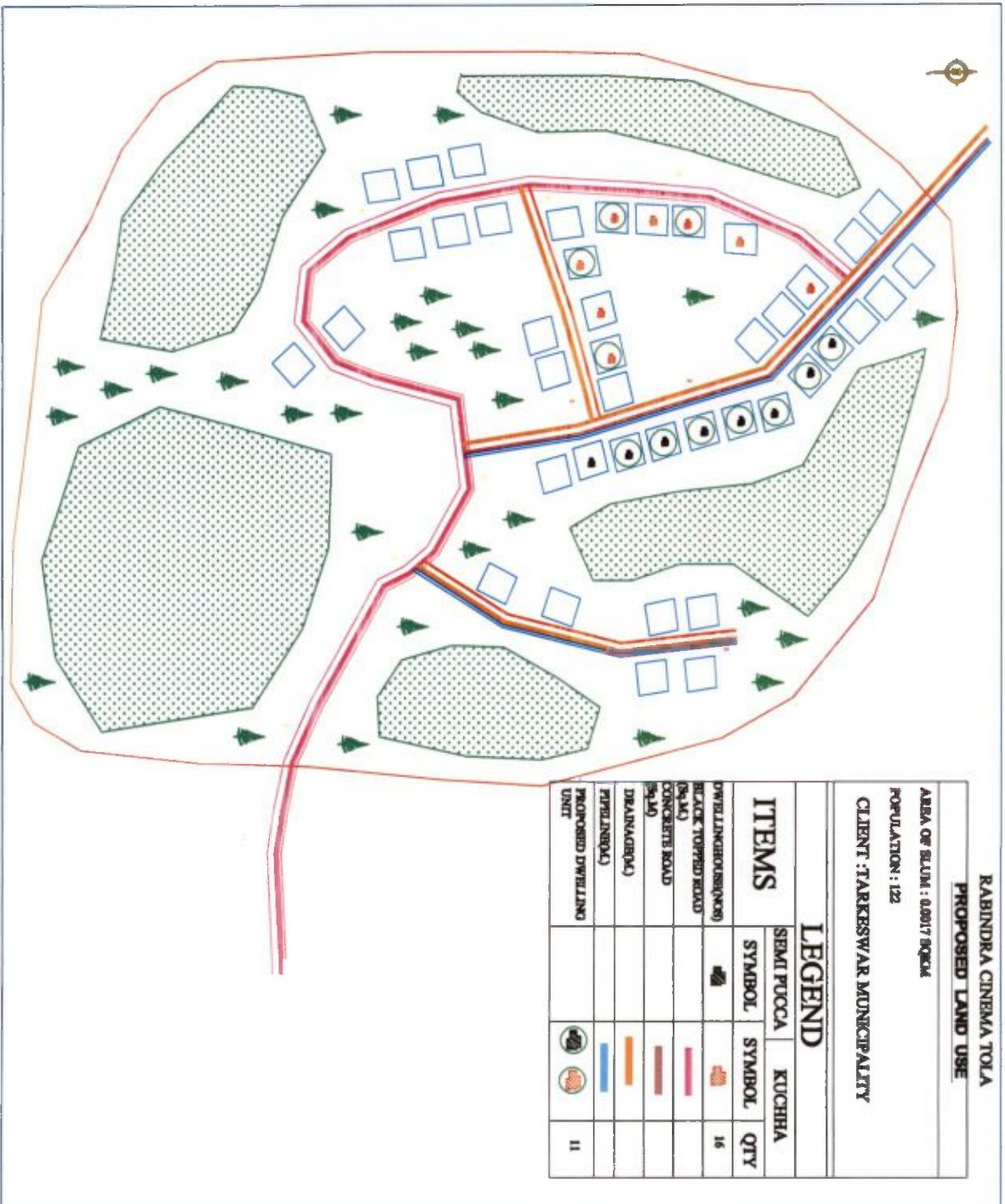


**BALIGORI (I NO.) GRAM
PANCHAYET**

BALIGORI (I NO.) GRAM PANCHAYET

JOYTTSAMREHU

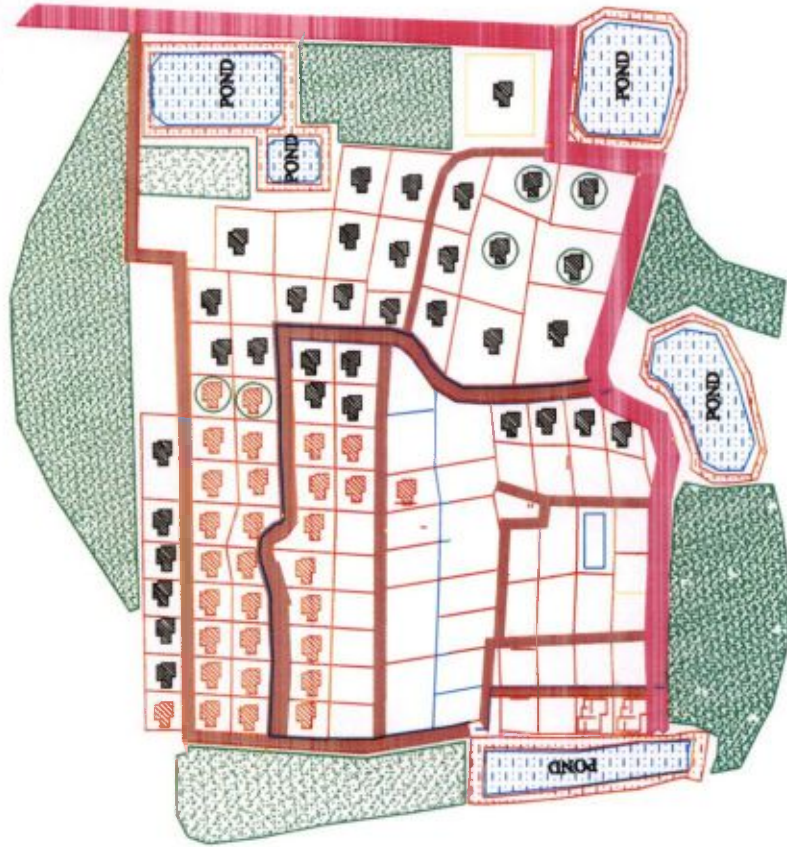
PROPOSED LAND USE			
AREA OF BLDM : 6.047 SQKM			
POPULATION : 130			
CLIENT : TARKESWAR MUNICIPALITY			
LEGEND			
ITEMS	SEMI PUCCHA		KUCHHA
	SYMBOL	SYMBOL	QTY
OPEN SPACE			57
BLACK TOPPED ROAD			
CONCRETE ROAD			
DRAINAGE			
WATER SUPPLY			
UNIMPROVED OPEN LAND			9





SHONTOSHUPUR GRAM PANCHYAT

TOWARDS
TARAKESWAR
MAHAVIDYALAY



TARAKESWAR DEGREE COLLEGE

SARAT PALLY

PROPOSED LAND USE

AREA OF SLUM : 0.0141 SQKM

POPULATION : 501

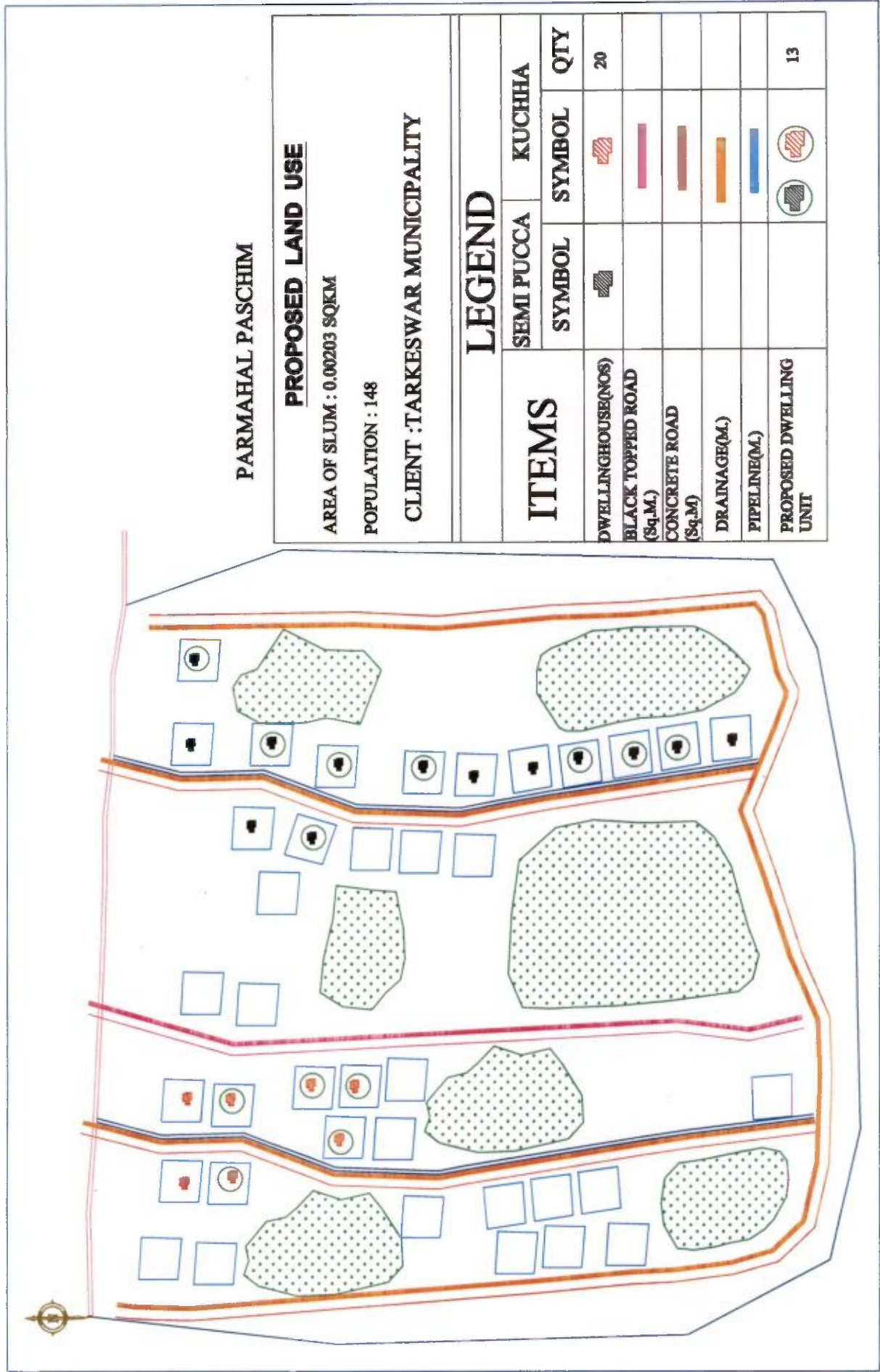
CLIENT :TARAKESWAR MUNICIPALITY

LEGEND

ITEMS	SEMI PUCCA		KUCHHA	
	SYMBOL	SYMBOL	SYMBOL	QTY
DWELLINGHOUSE(S)				38
BLACK TOPPED ROAD				
(BQ.14)				
CONCRETE ROAD				
(BQ.14)				
DRAINAGE(D4)				
PIPELINE(D4)				
PROPOSED DWELLING UNIT				6

SHONTOSHUPUR GRAM PANCHYAT

A.Saha,
Sub Assistant Engineer
Tarakeswar Municipality



NATUNBAZAR MAZIHAR PARA








PROPOSED LAND USE

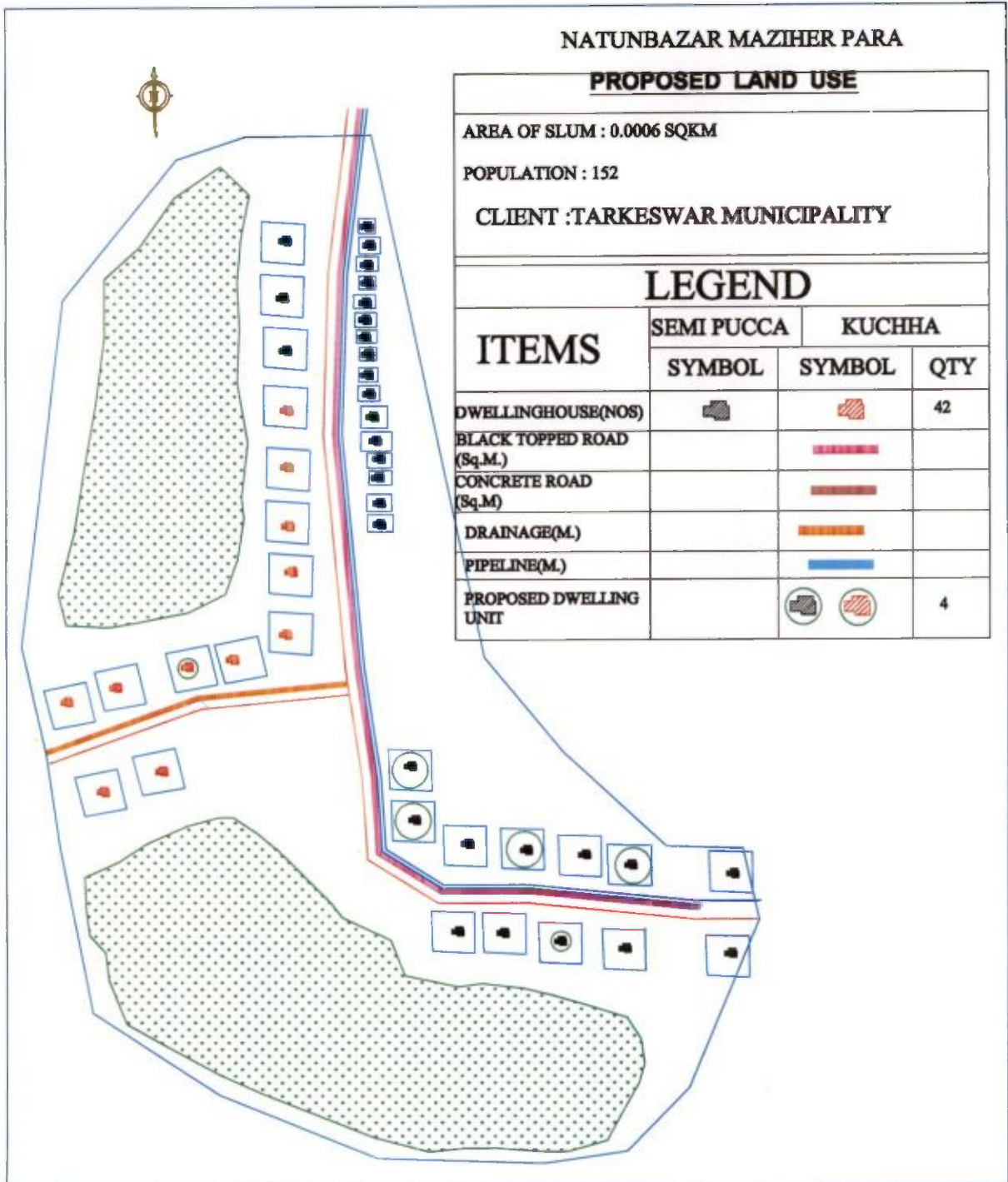
AREA OF SLUM : 0.0006 SQKM

POPULATION : 152

CLIENT :TARKESWAR MUNICIPALITY

LEGEND

ITEMS	SEMI PUCCA	KUCHHA	
	SYMBOL	SYMBOL	QTY
DWELLINGHOUSE(NOS)			42
BLACK TOPPED ROAD (Sq.M.)			
CONCRETE ROAD (Sq.M)			
DRAINAGE(M.)			
PIPELINE(M.)			
PROPOSED DWELLING UNIT			4



A. Saha.
Sub Assistant Engineer
Tarakeswar Municipality

ANANDABAZAR

PROPOSED LAND USE

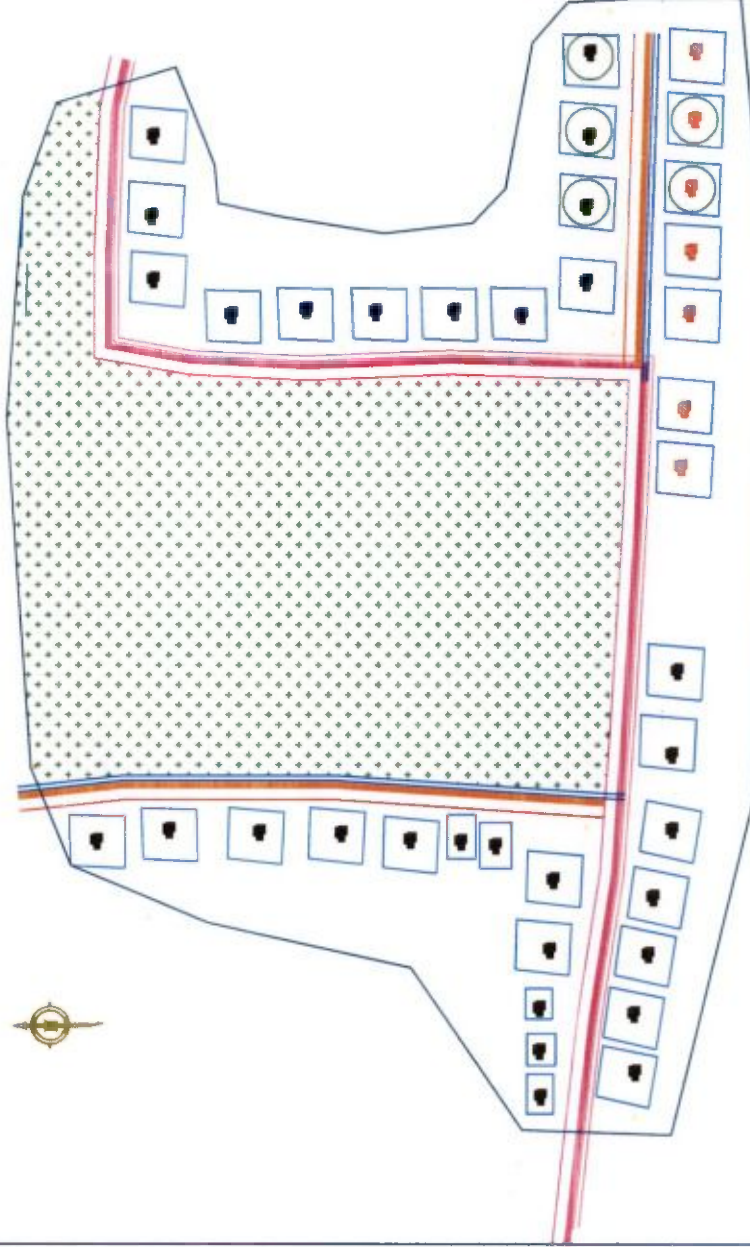
AREA OF SLUM : 0.001 SQKM

POPULATION : 153

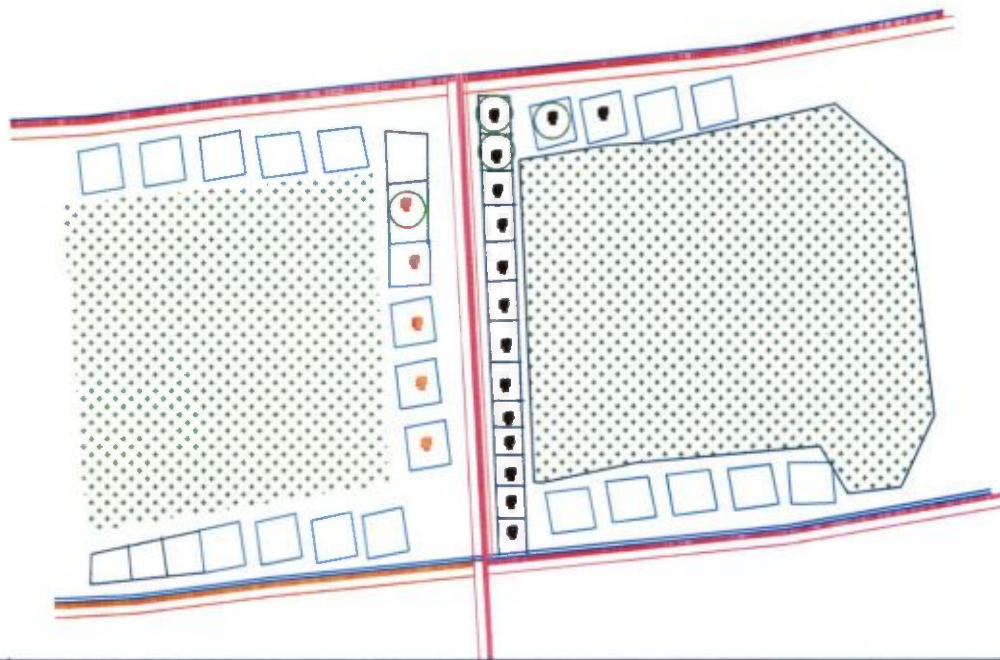
CLIENT :TARKESWAR MUNICIPALITY

LEGEND

ITEMS	SEMI PUCCA		KUCHHA	
	SYMBOL	SYMBOL	SYMBOL	QTY
DWELLINGHOUSE(NOS)				42
BLACK TOPPED ROAD (Sq.M.)				
CONCRETE ROAD (Sq.M.)				
DRAINAGE(M.)				
PITELINE(M.)				
PROPOSED DWELLING UNIT				5



A-Saha
Sub Assistant Engineer
Tarakeswar Municipality



MAJHIPARA & PAKHIPARA

PROPOSED LAND USE

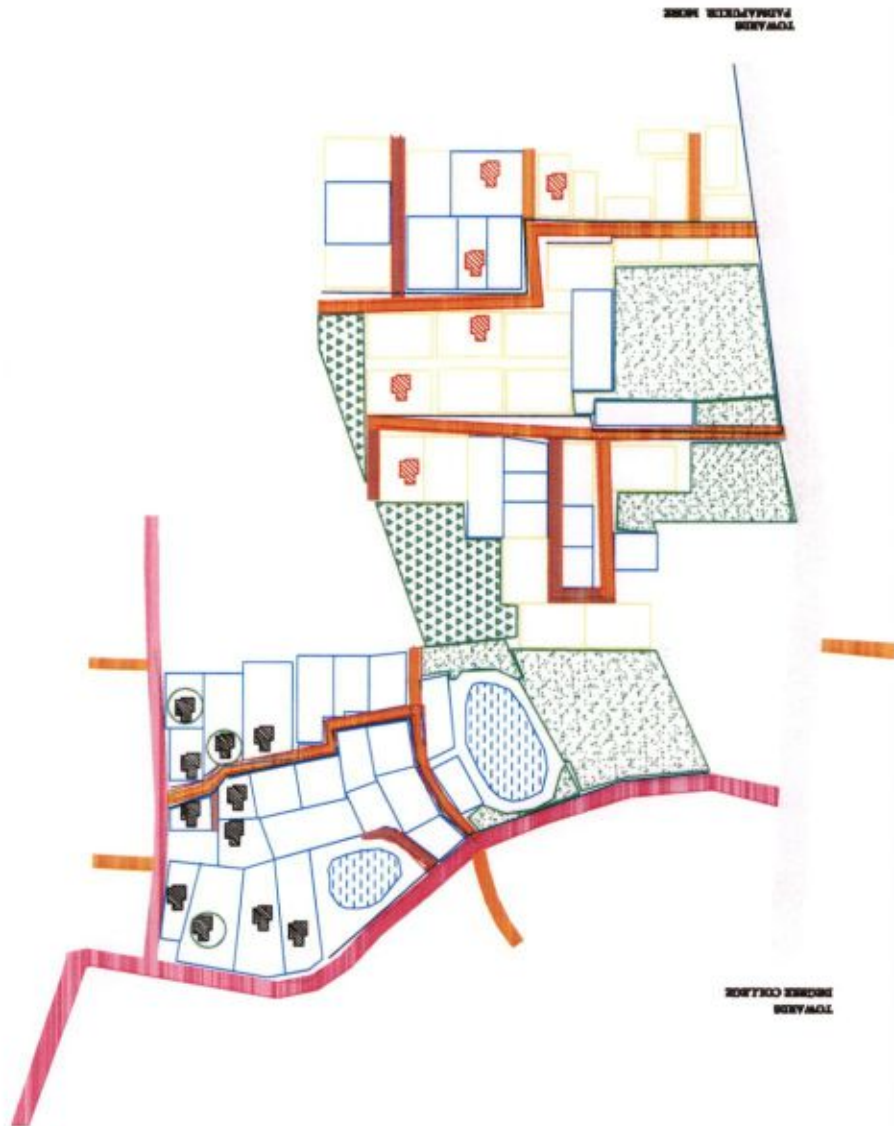
AREA OF SLUM : 0.00233 BQKM

POPULATION : 192

CLIENT :TARKESWAR MUNICIPALITY

LEGEND

ITEMS	SEMI PUCCA		KUCHHA	
	SYMBOL	SYMBOL	SYMBOL	QTY
DWELLINGHOUSE(NOS)				20
BLACK TOPPED ROAD (Sq.M)				
CONCRETE ROAD (Sq.M)				
DRAINAGE(M)				
PIPELINE(M)				
PROPOSED DWELLING UNIT				4



NILIMA SANYAL PARA

PROPOSED LAND USE				
AREA OF SLUM : 0.0016 SQKM				
POPULATION : 182				
CLIENT :TARKESWAR MUNICIPALITY				
LEGEND				
ITEMS	SEMI PUCCA		KUCHHA	
	SYMBOL	SYMBOL	SYMBOL	QTY
DWELLINGHOUSE(40X50)				15
BLACK TOPPED ROAD (50 M.)				
CONCRETE ROAD (50 M.)				
DRAINAGE(40 M.)				
PIPELINE(40 M.)				
PROPOSED DWELLING UNIT				3

A. Saha
Sub Assistant Engineer
Tarakeswar Municipality

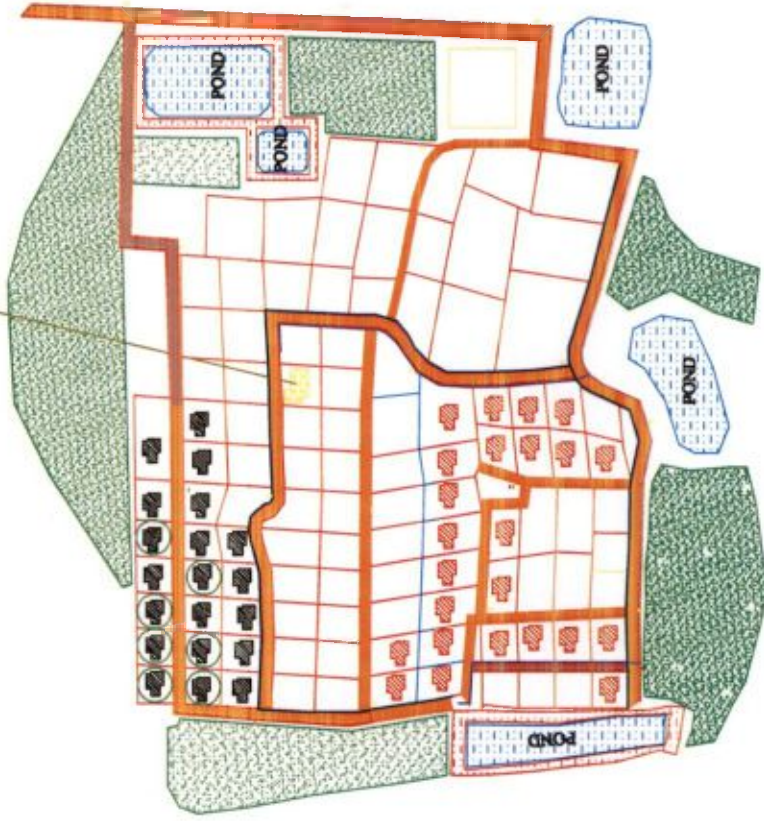


A. Saha
Sub Assistant Engineer
Tarakeswar Municipality



SHONTOSHPUR GRAM PANCHYAT

SHISHU
SIKSHA
KENDRA
TOWARDS
TARAKESWAR
MAHAVIDYALAY



SHONTOSHPUR GRAM PANCHYAT

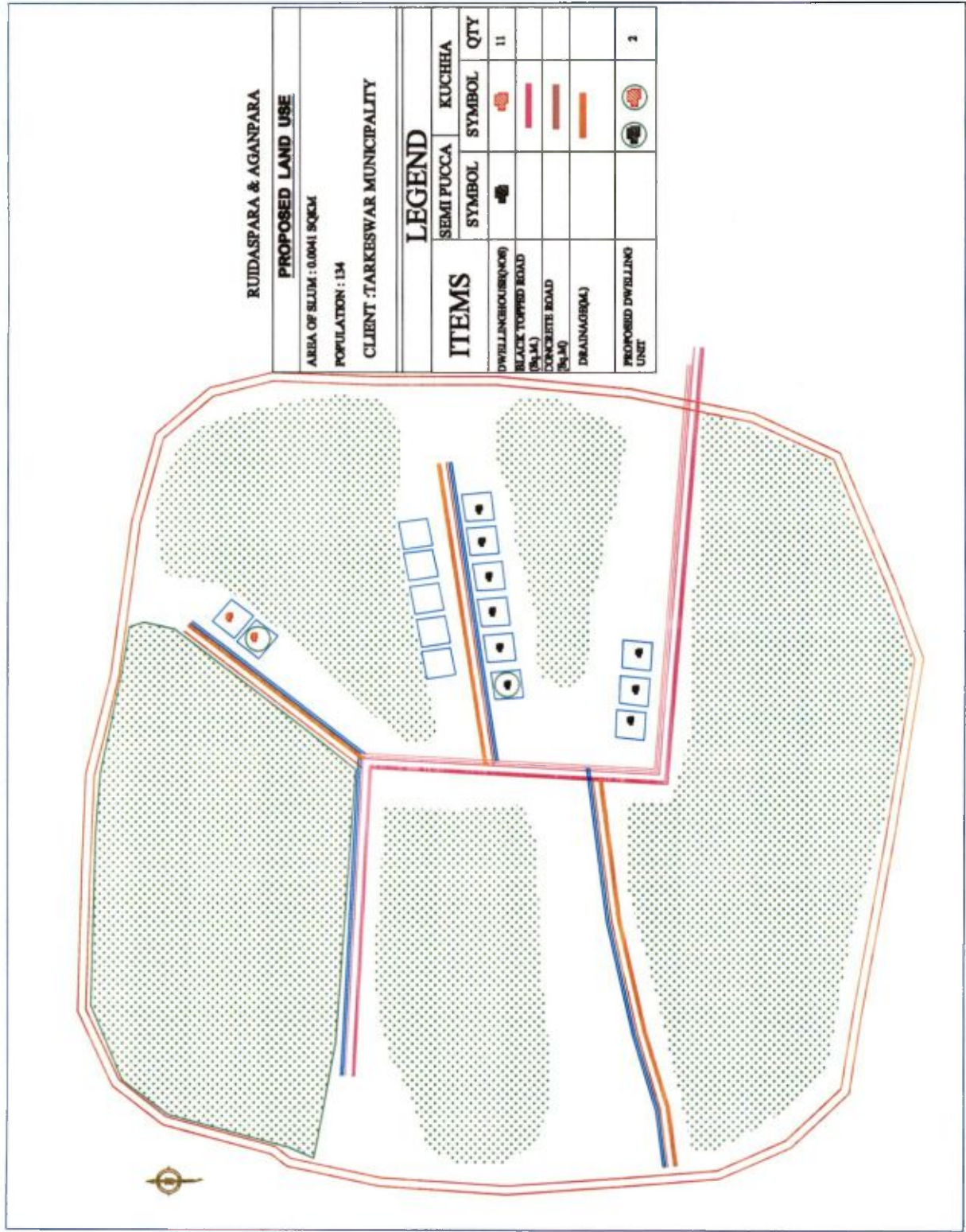
TARAKESWAR DEGREE COLLEGE

SUKANTA PALLY
PROPOSED LAND USE
AREA OF SLUM : 0.0079 SQKM
POPULATION : 152
CLIENT : TARAKESWAR MUNICIPALITY

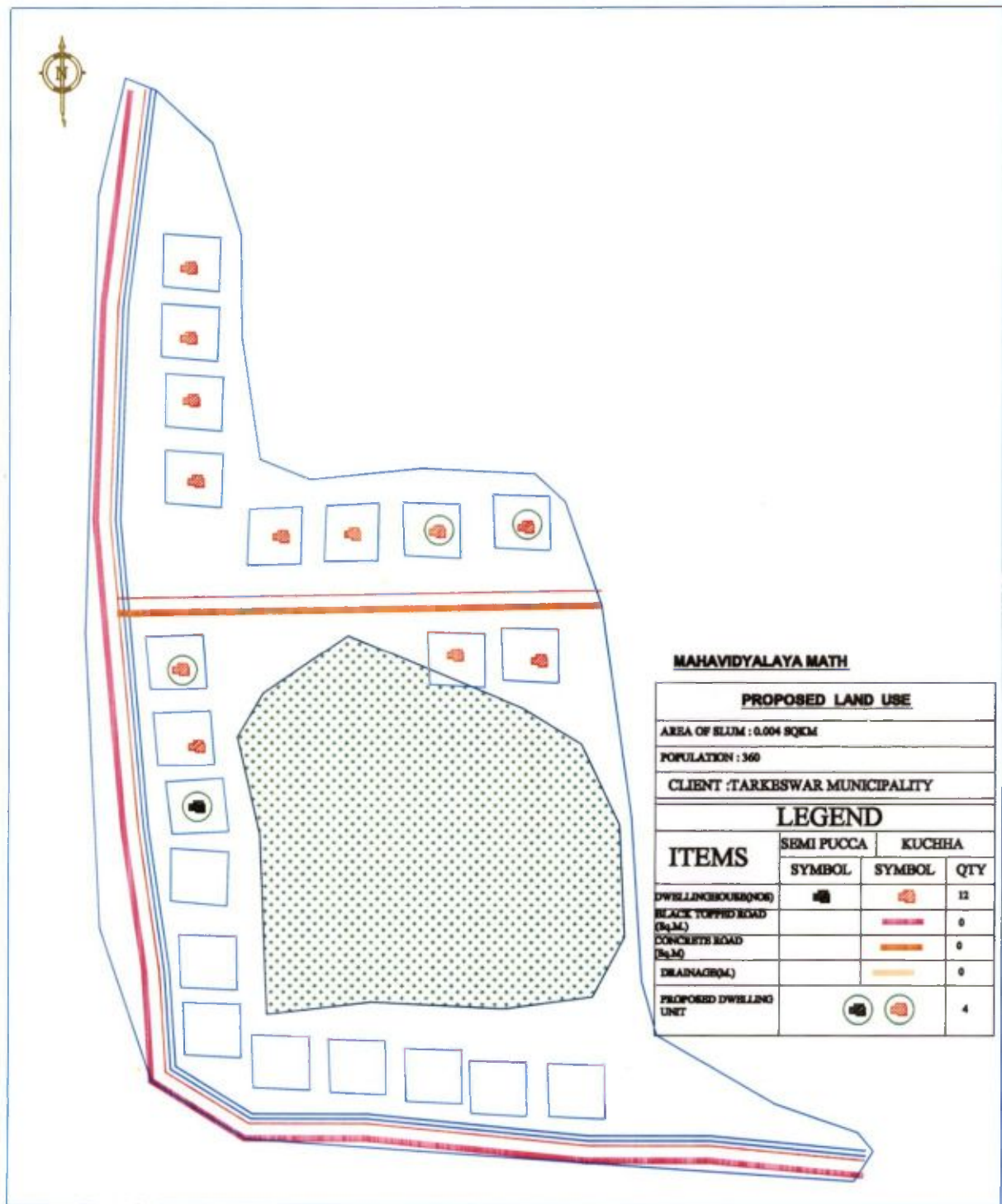
LEGEND

ITEMS	SEMI PUCCA		KUCHHA	
	SYMBOL	SYMBOL	SYMBOL	QTY
DWELLINGHOUSE(NOS)				44
BLACK TOPPED ROAD (Sq.M.)				
CONCRETE ROAD (Sq.M.)				
DRAINAGE(M.)				
PROPOSED DWELLING UNIT				7

A.Saha
Sub Assistant Engineer
Tarakeswar Municipality



A. Saha
Sub Assistant Engineer
Tarakeswar Municipality



MAHAVIDYALAYA MATH

PROPOSED LAND USE

AREA OF SLUM : 0.004 SQKM

POPULATION : 360

CLIENT :TARAKESWAR MUNICIPALITY

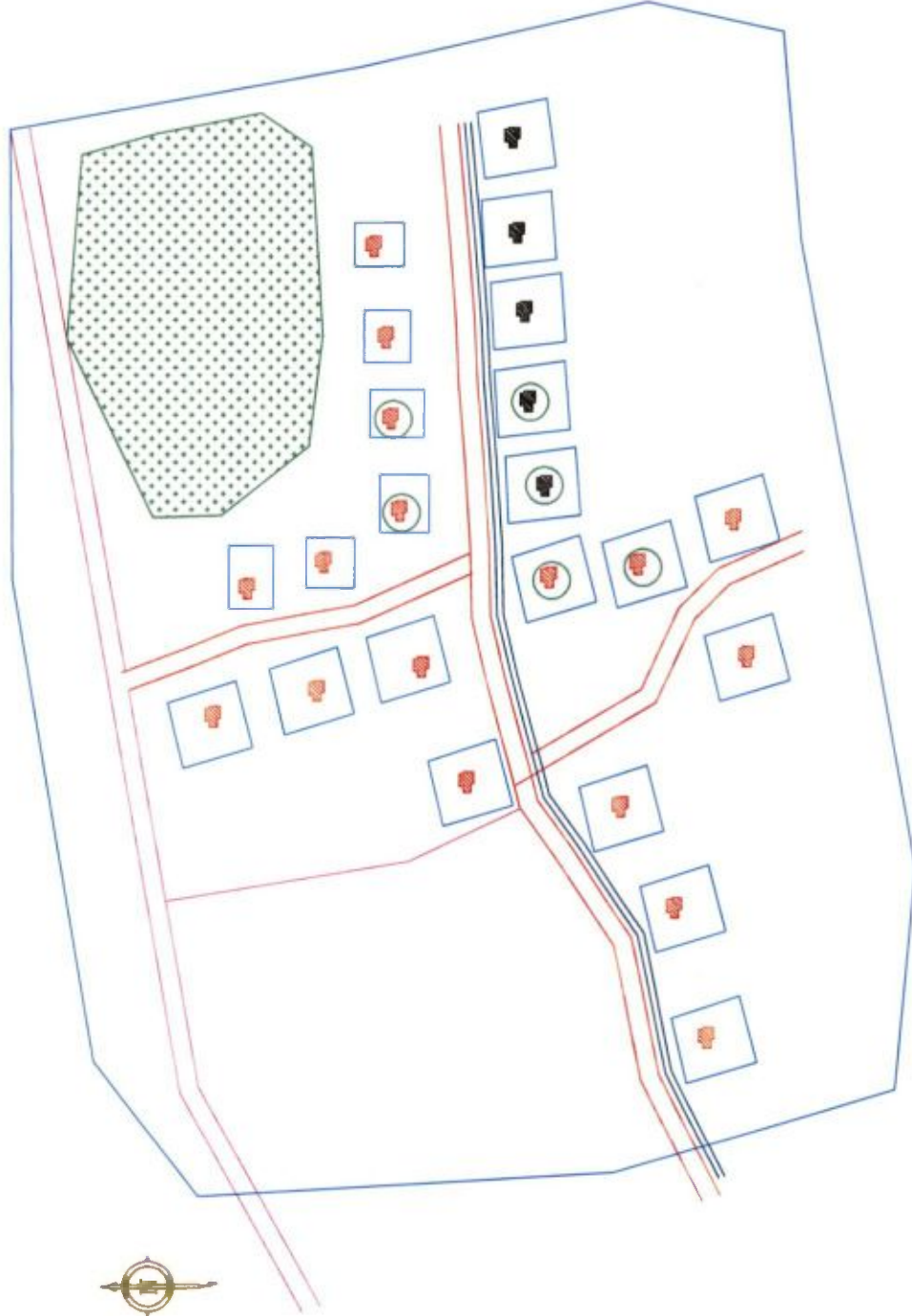
LEGEND

ITEMS	SEMI PUCCA	KUCHHA	
	SYMBOL	SYMBOL	QTY
DWELLINGHOUSE(HOR)			12
BLACK TOPPED ROAD (B.M.)			0
CONCRETE ROAD (B.M.)			0
DRAINAGE(B.M.)			0
PROPOSED DWELLING UNIT			4

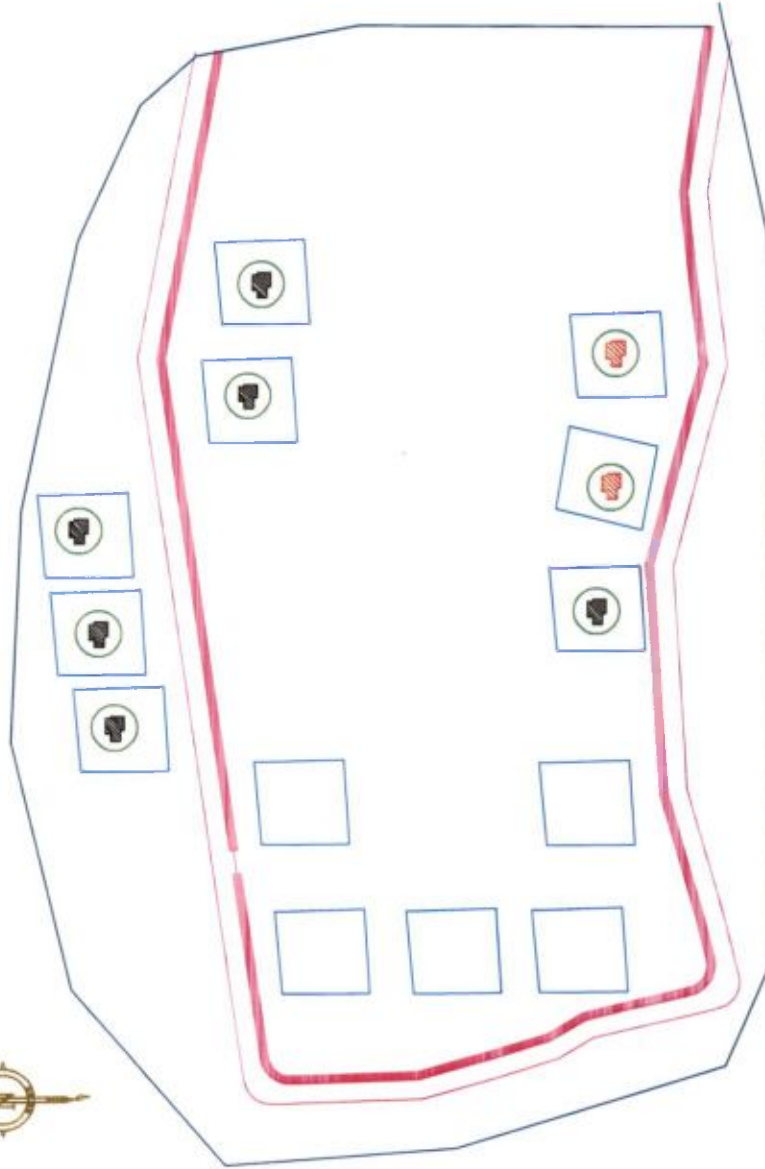
A. Saha.
Sub Assistant Engineer
Tarakeswar Municipality

MAJHPARA J K BAZAR

PROPOSED LAND USE			
AREA OF SJJM : 0.0028 SQKM			
POPULATION : 152			
CLIENT :TARKESWAR MUNICIPALITY			
LEGEND			
ITEMS	SEMI PUCCA		KUCHHA
	SYMBOL	SYMBOL	QTY
DWELLINGHOUSE(S)			22
BLACK TOPPED ROAD			0
CONCRETE ROAD			0
DRAINAGE(D)			0
PROPOSED DWELLING UNIT			6



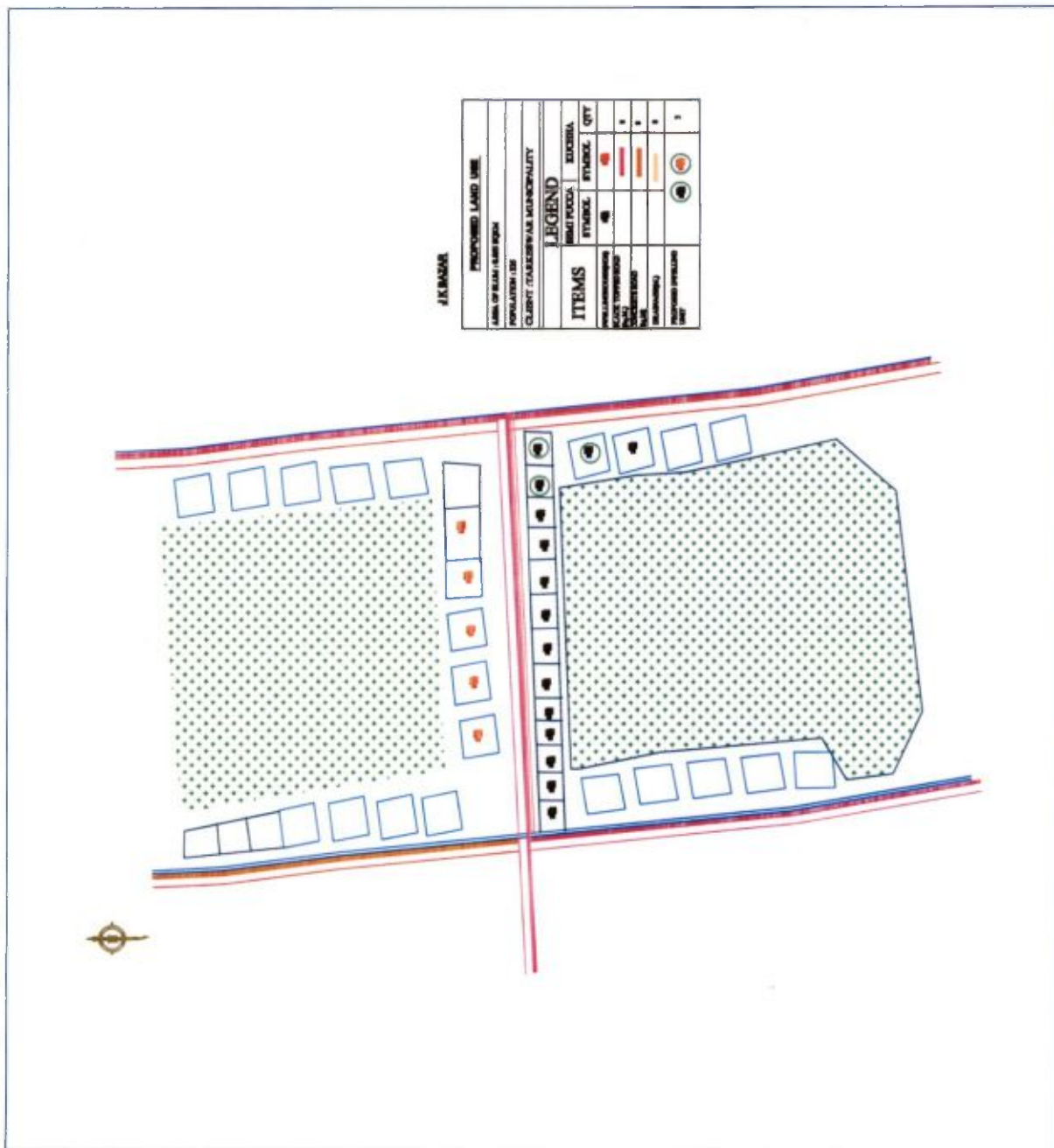
A.Saha
Sub Assistant Engineer
Tarakeswar Municipality



KHALER PAR

PROPOSED LAND USE			
AREA OF SLUM : 0.0049 SQKM			
POPULATION : 340			
CLIENT : TARKESWAR MUNICIPALITY			
LEGEND			
ITEMS	SEMI PUCCA		KUCHHA
	SYMBOL	SYMBOL	QTY
DWELLINGHOUSE(NOS)			
BLACK TOPPED ROAD (Sq.M)			0
CONCRETE ROAD (Sq.M)			0
DRAINAGE(M)			0
PROPOSED DWELLING UNIT			7

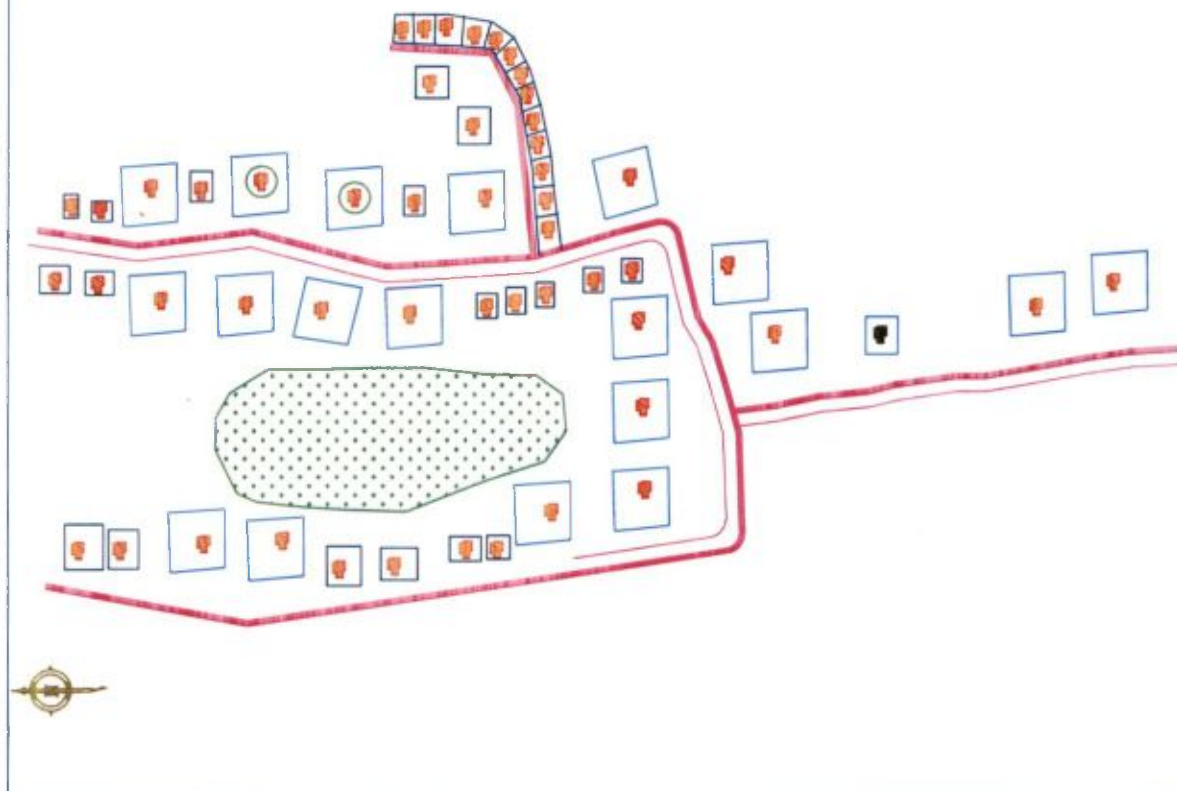
A. Saha
Sub Assistant Engineer
Tarakeswar Municipality



PROPOSED LAND USE	
LAND OF PLANT AND ANIMAL	
POPULATION 100	
CLIENT TARIKBERKAL MUNICIPALITY	

LEGEND			
ITEMS	SYMBOL	SYMBOL	QUANTITY
BRIDGE			
ROAD			
RAILROAD			
WATER			
PLANT			
ANIMAL			
POPULATION 100			
CLIENT TARIKBERKAL MUNICIPALITY			

A. Saha.
Sub Assistant Engineer
Tarakeswar Municipality



BAHAPUR DASPUR






PROPOSED LAND USE			
AREA OF ELEM : SURM NQEM			
POPULATION : 526			
CLIENT : TARAKESWAR MUNICIPALITY			
LEGEND			
ITEMS	SEMI PUCCA		KUCHHA
	SYMBOL	SYMBOL	QTY
WELLING/BOURING	●		
BLACK TYPED ROAD			●
CONCRETE ROAD			●
TRAIL/ROAD			●
PROPOSED DWELLING UNIT	●	●	2

A. Saha
 Sub Assistant Engineer
 Tarakeswar Municipality







TARAKESWAR MUNICIPALITY

PMAY (HFA- 2022)







BENEFICIARY LIST OF TARAKESWAR MUNICIPALITY

Sl. No.	Name of Beneficiary	Father's Name / Husband's Name	Holding No.	Ward No.	Category						Gender	AADHAR NO.	Picture
					SC	ST	OBC	Minority	PH	EWS	General		
1	KARTTIK ADHIKARI	S/O - KASHINATH ADHIKARI		1						EWS	General	402780836970	
2	MANJU GOSWAMI	W/O -RABINDRA NATH GOSWAMI		1						EWS	General	979698388520	
3	CHAINA SINGH	W/O- PADAM SINGH		1			OBC			EWS		483667966072	
4	HARADHAN HAZARI	S/O -BASANTA HAZARI		1	SC					EWS		688746787456	
5	NETAI CHANDRA BASAK	S/O -BINODLAL BASAK		1			OBC			EWS		748723753176	







Munir
Chairman
Tarakeswar Municipality

6	SUKUMAR BEJ	S/O -HARIPADA BEJ	1					OBC				EWS		M	351307656292	
7	PARTHA DAS	S/O -SHANTIRANJAN DAS	1					OBC				EWS		M	996045502023	
8	SRIKANTA DAS	S/O -CHANDICHARAN DAS	1					OBC				EWS		M	210191698213	
9	RANJIT PAL	S/O -BIPIN PAL	1					OBC				EWS		M	493380980755	
10	MRITYUNJOY ADHIKARI	S/O -BALAI ADHIKARI	1									EWS	General	M	394111867372	
11	CHAPALA KUNDU	TARAK KUN DU	1					OBC				EWS		F	WB/28/185/585595	

M. K.







66	PARIMAL PAL	GANGADHAR PAL		7						EWS	G	M	578120857389	
67	NIBARAN DHARA	W/O -KRISHNA CHANDRA DHARA		7						EWS	G	F	942470874613	
68	RAJ KUMAR SINGH	BHUBANESWAR SINGH		7						EWS	G	M	491583632039	
69	MANGALA SHAW	SANJAY SHAW		7						EWS	G	F	349238502428	
70	SUMITRA SHAW	JADU NATH SHAW		7						EWS	G	F	834258641562	
71	ABDUL KALAM	MD.YUSUF		7					Ox Minow	EWS		M	448137864789	

Heard

108	KRISHNA MOHAN DAS	S/O -HAREN CHANDRA DAS		10	SC							EWS		M	540280603371	
109	MONAJ SHAW	S/O -GAYA PRASAD SHAW		10								EWS	G	M	832998081557	
110	SUPRIYA MALIK	W/O -PABAN MALIK		10	SC							EWS		F	508916614679	
111	DAYA SAU	W/O -LATE SUDHIR SAU		10								EWS	G	F	881095791146	
112	SANAT KUMAR GHOSH	S/O -MANINDRA GHOSH		10								EWS	G	M	361193998498	
113	KAMAL BAURI	S/O -KARUNA BAURI		10	SC							EWS		M	501102750893	







Chairman

Chairman
Tarakeswar Municipality







132	SHANTI CHANDRA MONDAL	S/O -UDAY CHANDRA MONDAL		11									EWS	General	M	762515701949	
133	DEBOBRATA MALIK	S/O -KANAI CHANDRA MALIK		11	SC								EWS		M	523553199808	
134	NAGENDRA NATH SEN	S/O -NISHIKANTA SEN		11									EWS	General	M	246529011120	
135	KRISHNA PADA BISWAS	S/O -RABIN BISWAS		11									EWS	General	M	622588154100	
136	SHAMBHU ROY	S/O -KARTICK ROY		11									EWS	General	M	470923248985	
137	NIRANJAN SARKAR	S/O -NISHIKANTA SARKAR		11	SC								EWS		M	644828823548	






Chairman
Tarakeswar Municipality

192	RABINDRANATH PAL	S/O- LATE KALIPADA PAL	14										EWS	G	M	439684026481	
193	SRISHTHIDHAR BAG	S/O-LATE PURNA CHANDRA BAG	15										EWS	General	M	213313986401	
194	LAKSHMI ADHIKARI (LAKSHMIMOY ADHIKARI)	W/O -SUDHIR ADHIKARY	15										EWS	General	F	314231358733	
195	TARUN MALIK	SAGAR MALIK	15							SC			BPL		M	462365156484	
196	GOUTAM KOLEY	S/O- LATE BISWANATH KOLEY	15										BPL	General	M	558785673264	
197	BAPPADITYA PAL	S/O -SUJIT PAL	15										BPL	General	M	342696731757	

Muk

198	DEBABRATA GHOSH	S/O -LATE DULAL CHANDRA GHOSH		15						OBC				BPL		M	273013580177	
199	SABITRI DOLUI	W/O -LAXMI DOLUI		15						SC				BPL		F	283936850284	
200	SHANTIRAM MALIK	S/O -LATE PHAKIR MALIK		15						SC				BPL		M	412703029771	
201	MIRA DAS	W/O -ANANTA DAS		15										BPL	General	F	806077257663	
202	ASIT KUMAR GHOSH	S/O -LATE AMAR NATH GHOSH		15						OBC				EWS		M	559360150294	
203	ASTA BEJ	S/O -LATE PANCHANAN BEJ		15										BPL	General	M	587987718721	


Chairman
Tarakeswar Municipality

204	UDAY DEBNATH	S/O -LATE ARABINDU DEBNATH								15							General	M	710538058903	
205	SHYAMAPADA KOTAL	BHARATI KOTAL								15	SC					BPL		M	471912430429	
206	SUPRIYA GHOSH	NIRMAL GHOSH								15					OBC			F	973313441391	


Chairman
Tarakeswar Municipality