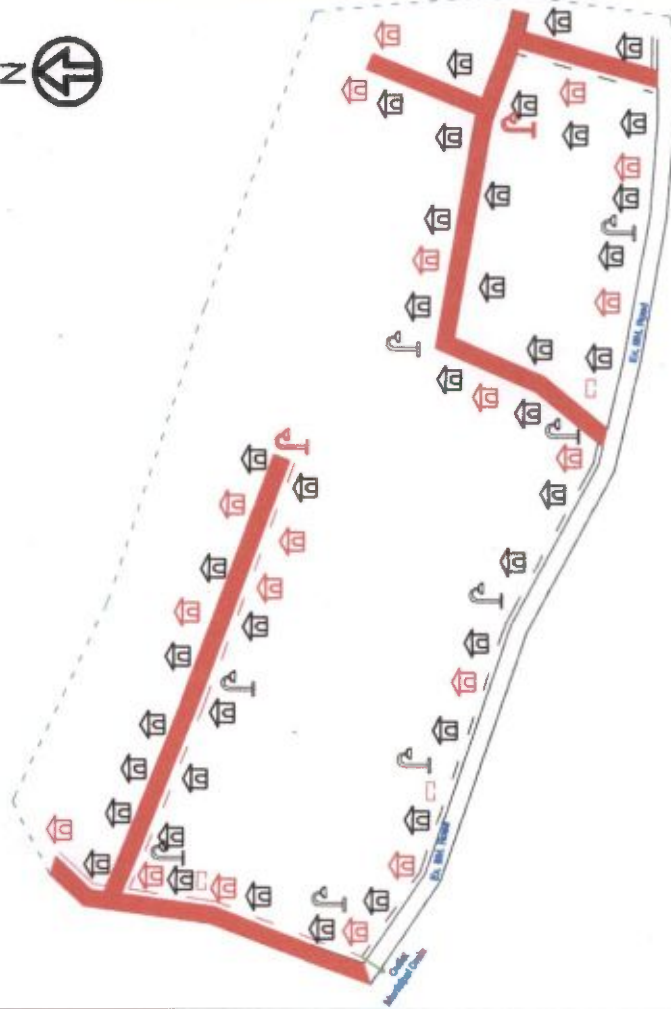




RAIGANJ MUNICIPALITY

SLUM NAME : MALLICK PARA, SLUM NO. : 86, WARD NO. : 24



SCALE- 1:1280

INFORMATION TABLE

Area of Slum : 0.014 sq km
Population : 1293
General : 1170
S.C. & S.T. Population : 36
BPL Population :
P.H. :
Tenancy of Land : Individual

I N D E X

I T E M S	EXISTING		PROPOSED 15-16	
	Qty.	Symbol	Qty.	Symbol
Housing	25		21	
Water Supply Stand Post	00		00	
Distribution Line	00		95	
Drainage	40		95	
Kutcha Road	280		00	
Brick Paved Road	160		00	
Black Topped Road	240		00	
Concrete Road	194		95	
Street Light	8		00	
Community Bath	00		00	
Community Toilet	00		00	
S.W.M. Garbage Bins	00		00	
Community Seva Kendra	00		00	

Chairman
Raiganj Municipality

WARD NO : 24, MALLICK PARA_86

255



Slum Name:- Halder Para, Ward No-24

Monir Hossain
Chairman
Municipality

25

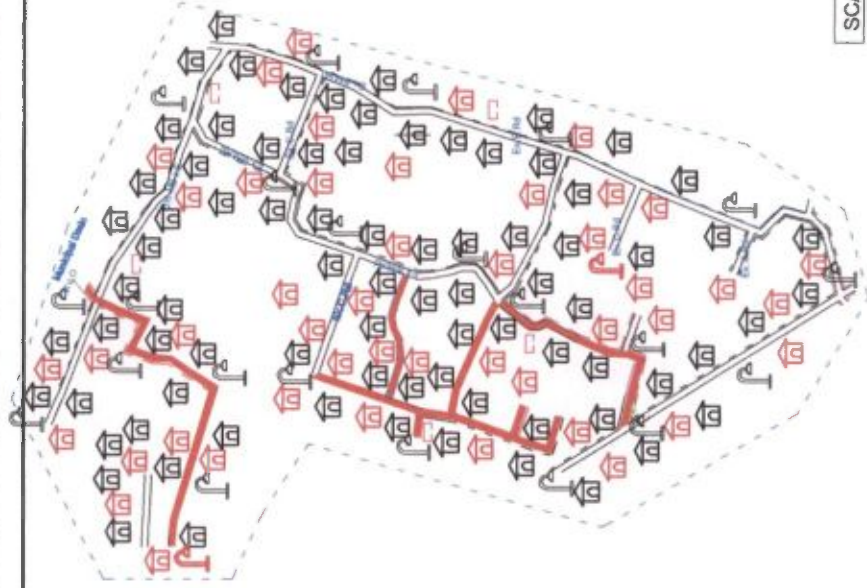
231

25



RAIGANJ MUNICIPALITY

SLUM NAME : HALDER PARA, SLUM NO. : 87, WARD NO. : 24



SCALE - 1 : 2250

INFORMATION TABLE

Area of Slum	: 0.04 sq km
Population	: 981
General	: 823
S.C. & S.T. Population	: 87
BPL Population	:
P.H.	:
Tenancy of Land	: Individual


I N D E X

I T E M S	EXISTING		PROPOSED 15-16	
	Qty.	Symbol	Qty.	Symbol
Housing	19		17	
Water Supply Stand Post	00		00	
Distribution Line	300		77	
Drainage	980		77	
Kutcha Road	290		00	
Brick Paved Road	270		00	
Black Topped Road	380		00	
Concrete Road	510		71.5	
Street Light	22		00	
Community Bath	00		00	
Community Toilet	00		00	
S.W.M. Garbage Bins	00		00	
Community Seva Kendra	00		00	

WARD NO : 24, HALDER PARA_87

Chairman
Raiganj Municipality

249

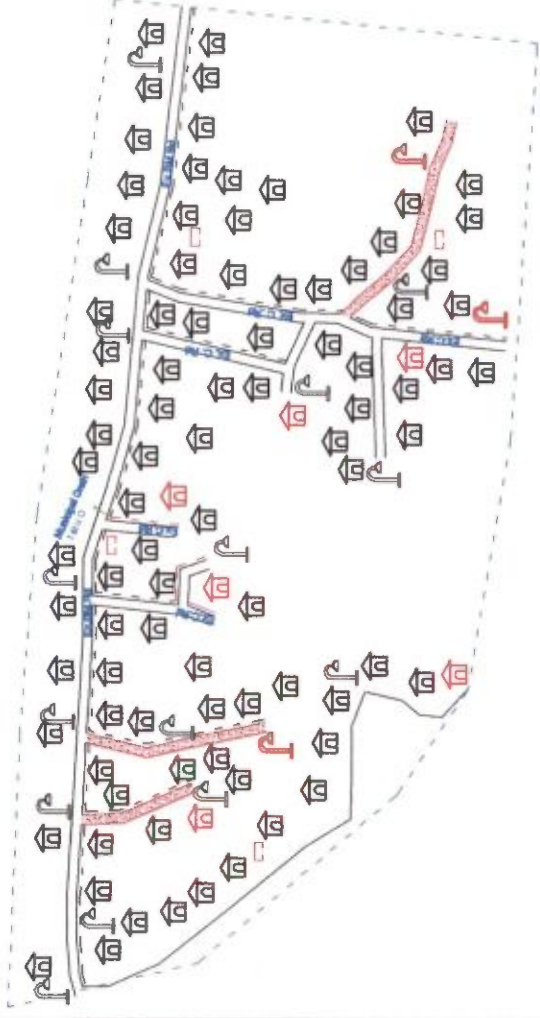


Slum Name:- Swashan Colony , Ward No-25



RAIGANJ MUNICIPALITY

SLUM NAME : SWASHAN COLONY, SLUM NO. : 88, WARD NO. : 25



SCALE : 1450

INFORMATION TABLE

Area of Slum	: 0.024 sq km
Population	: 654
General	: 496
S.C. & S.T. Population	: 102
BPL Population	:
P.H.	:
Tenancy of Land	: Individual

I N D E X

I T E M S	EXISTING		PROPOSED 15-16	
	Qty	Symbol	Qty	Symbol
Housing	13		16	
Water Supply Stand Post	00		00	
Distribution Line	00	---	72	---
Drainage	00	---	71	---
Kutchra Road	178		00	
Brick Paved Road	60		00	
Black Topped Road	00		00	
Concrete Road	380		71	
Street Light	13		00	
Community Bath	00		00	
Community Toilet	00		00	
S.W.M. Garbage Bins	00		00	
Community Seva Kendra	00		00	

WARD NO : 25, SWASHAN COLONY _88



 **Slum Name:- Kanta Nagar, Ward No- 25**

25

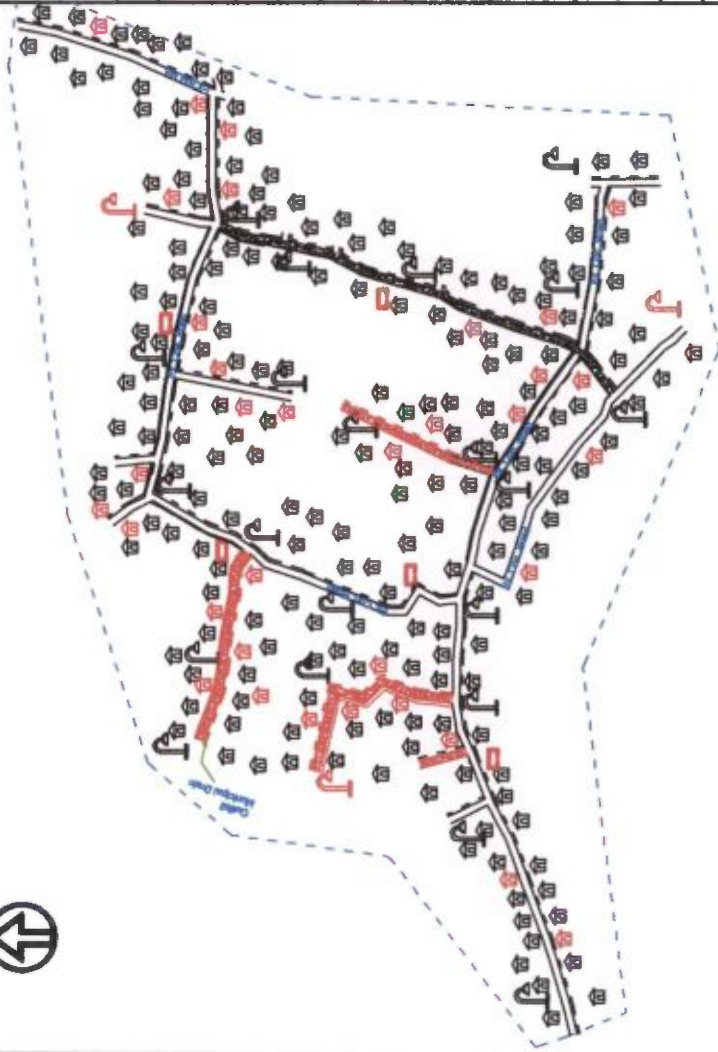
231

25



RAIGANJ MUNICIPALITY

SLUM NAME : KANTA NAGAR, SLUM NO. : 89, WARD NO. : 25



SCALE : 1 : 5140

INFORMATION TABLE

Area of Slum	: 0.06 sq km
Population	: 1615
General	: 1395
S.C. & S.T. Population	: 123
BPL Population	:
P.H.	:
Tenancy of Land	: Individual

INDEX

ITEMS	EXISTING		PROPOSED 15-16	
	Qty.	Symbol	Qty.	Symbol
Housing	32		16	
Water Supply Stand Post	00		00	
Distribution Line	210	---	72	---
Drainage	980	---	73.3	---
Kutcha Road	270		00	
Brick Paved Road	190		00	
Black Topped Road	860		00	
Concrete Road	1490		70	
Street Light	16		00	
Community Bath	00		00	
Community Toilet	00		00	
S.W.M. Garbage Bins	00		00	
Community Seva Kendra	00		00	

Chairman
Raiganj Municipality

WARD NO : 25, KANTA NAGAR_89

253



Slum Name:- Maharaj Collony, Ward No-25



231

25

RAIGANJ MUNICIPALITY

SLUM NAME : MAHARAJ COLONY, SLUM NO. : 90, WARD NO. : 25



SCALE - 1 : 3480

INFORMATION TABLE

Area of Slum : 0.02 sq km
Population : 204
General : 123
S.C. & S.T. Population : 46
BPL Population :
P.H. :
Tenancy of Land : Individual

INDEX

ITEMS	EXISTING		PROPOSED IS-18	
	Qty.	Symbol	Qty.	Symbol
Housing	4		17	
Water Supply Stand Post	00		00	
Distribution Line	00		77	
Drainage	1070		78	
Kutcha Road	00		00	
Brick Paved Road	00		00	
Black Topped Road	1940		00	
Concrete Road	884		76	
Street Light	11		00	
Community Bath	00		00	
Community Toilet	00		00	
S.W.M. Garbage Bins	00		00	
Community Seva Kendra	00		00	

Chairman
Raiganj Municipality

WARD NO : 25, MAHARAJ COLONY_90

255



Slum Name:- Debenagar Uttar Para, Ward No-25



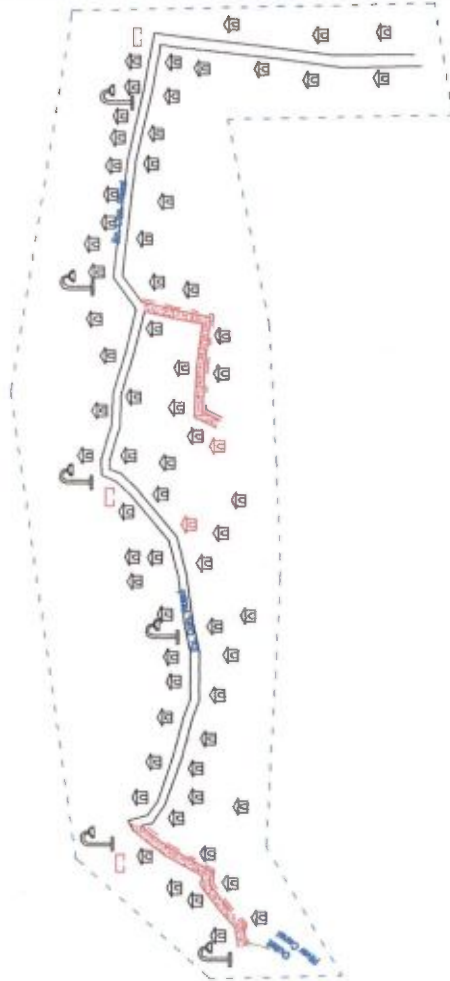
231

25

25

RAIGANJ MUNICIPALITY

SLUM NAME : DEBINAGAR UTTAR PARA, SLUM NO. : 91, WARD NO. : 25



SCALE : 1:2280

INFORMATION TABLE

Area of Slum	: 0.02 sq km
Population	: 1109
General	: 889
S.C. & S.T. Population	: 169
BPL Population	:
P.H.	:
Tenancy of Land	: Individual

INDEX

ITEMS	EXISTING		PROPOSED 15-18	
	Qty.	Symbol	Qty.	Symbol
Housing	22		22	
Water Supply Stand Post	00		00	
Distribution Line	00		98	
Drainage	00		99	
Kutcha Road	96		00	
Brick Paved Road	00		00	
Black Topped Road	00		00	
Concrete Road	290		93.5	
Street Light	6		00	
Community Bath	00		00	
Community Toilet	00		00	
S.W.M. Garbage Bins	00		00	
Community Seva Kendra	00		00	



Status of Physical Infrastructure

1. NETAJEE NAGAR COLLONY WARD (1)

Physical Infrastructure	Status
1. Connectivity to City-wide Water Supply System	Partially connected
2. Connectivity to City-wide Strom-water Drainage Supply System	Partially connected
3. Connectivity to City-wide Sewerage System	Partially connected
4. Whether the slum is prone to flooding due to rains	No
5. Frequency of garbage Disposal	Daily
6. Arrangement for Global Disposal	Municipal staff
7. Frequency of clearance open drains	Once in 2 days
8. Approach Road/Lane/Constructed Path to Slum	Motorable katcha
9. Distance from the nearest Motorable road	Less than 0.5 km
10. Internal Road	Non-motorable
11. Whether Street light facility is available in the Slum	No

2. MALPAHARI PARA - WARD (1)

Physical Infrastructure	Status
1. Connectivity to City-wide Water Supply System	Partially connected
2. Connectivity to City-wide Strom-water Drainage Supply System	Partially connected
3. Connectivity to City-wide Sewerage System	Partially connected
4. Whether the slum is prone to flooding due to rains	No
5. Frequency of garbage Disposal	Daily
6. Arrangement for Global Disposal	Municipal staff
7. Frequency of clearance open drains	Once in 2 days
8. Approach Road/Lane/Constructed Path to Slum	Motorable katcha
9. Distance from the nearest Motorable road	Less than 0.5 km
10. Internal Road	Non-motorable
11. Whether Street light facility is available in the Slum	No

3. KASHIBATI WARD (1)

Physical Infrastructure	Status
1. Connectivity to City-wide Water Supply System	Partially connected
2. Connectivity to City-wide Strom-water Drainage Supply System	Partially connected
3. Connectivity to City-wide Sewerage System	Partially connected
4. Whether the slum is prone to flooding due to rains	No
5. Frequency of garbage Disposal	Daily
6. Arrangement for Global Disposal	Municipal staff
7. Frequency of clearance open drains	Once in 2 days
8. Approach Road/Lane/Constructed Path to Slum	Motorable katcha
9. Distance from the nearest Motorable road	Less than 0.5 km
10. Internal Road	Non-motorable
11. Whether Street light facility is available in the Slum	No

4. BANPAHARI PARA WARD (1)

Physical Infrastructure	Status
1. Connectivity to City-wide Water Supply System	Partially connected



2. Connectivity to City-wide Strom-water Drainage Supply System	Partially connected
3. Connectivity to City-wide Sewerage System	Partially connected
4. Whether the slum is prone to flooding due to rains	No
5. Frequency of garbage Disposal	Daily
6. Arrangement for Global Disposal	Municipal staff
7. Frequency of clearance open drains	Once in 2 days
8. Approach Road/Lane/Constructed Path to Slum	Motorable katcha
9. Distance from the nearest Motorable road	Less than 0.5 km
10. Internal Road	Non-motorable
11. Whether Street light facility is available in the Slum	No
5. SEBAK PALLY - WARD (2)	
Physical Infrastructure	Status
1. Connectivity to City-wide Water Supply System	Partially connected
2. Connectivity to City-wide Strom-water Drainage Supply System	Partially connected
3. Connectivity to City-wide Sewerage System	Partially connected
4. Whether the slum is prone to flooding due to rains	No
5. Frequency of garbage Disposal	Daily
6. Arrangement for Global Disposal	Municipal staff
7. Frequency of clearance open drains	Once in 2 days
8. Approach Road/Lane/Constructed Path to Slum	Motorable katcha
9. Distance from the nearest Motorable road	Less than 0.5 km
10. Internal Road	Non-motorable
11. Whether Street light facility is available in the Slum	No
6. TULSHITALA - WARD (2)	
Physical Infrastructure	Status
1. Connectivity to City-wide Water Supply System	Partially connected
2. Connectivity to City-wide Strom-water Drainage Supply System	Partially connected
3. Connectivity to City-wide Sewerage System	Partially connected
4. Whether the slum is prone to flooding due to rains	No
5. Frequency of garbage Disposal	Daily
6. Arrangement for Global Disposal	Municipal staff
7. Frequency of clearance open drains	Once in 2 days
8. Approach Road/Lane/Constructed Path to Slum	Motorable katcha
9. Distance from the nearest Motorable road	Less than 0.5 km
10. Internal Road	Non-motorable
11. Whether Street light facility is available in the Slum	No
7. SUDARSHANPUR KHUDIRAM COLLONY - WARD (2)	
Physical Infrastructure	Status
1. Connectivity to City-wide Water Supply System	Partially connected
2. Connectivity to City-wide Strom-water Drainage Supply System	Partially connected
3. Connectivity to City-wide Sewerage System	Partially connected
4. Whether the slum is prone to flooding due to rains	No
5. Frequency of garbage Disposal	Daily
6. Arrangement for Global Disposal	Municipal staff



Frequency of clearance open drains	Once in 2 days
8. Approach Road/Lane/Constructed Path to Slum	Motorable katcha
9.Distance from the nearest Motorable road	Less than 0.5 km
10.Internal Road	Non-motorable
11.Whether Street light facility is available in the Slum	No
8. Deb Sharma Para (Sudarshan Pur) - WARD (2)	
Physical Infrastructure	Status
1. Connectivity to City-wide Water Supply System	Partially connected
2. Connectivity to City-wide Storm-water Drainage Supply System	Partially connected
3. Connectivity to City-wide Sewerage System	Partially connected
4.Whether the slum is prone to flooding due to rains	No
5. Frequency of garbage Disposal	Daily
6. Arrangement for Global Disposal	Municipal staff
7. Frequency of clearance open drains	Once in 2 days
8. Approach Road/Lane/Constructed Path to Slum	Motorable katcha
9.Distance from the nearest Motorable road	Less than 0.5 km
10.Internal Road	Non-motorable
11.Whether Street light facility is available in the Slum	No
9. ASHOK PALLY - WARD (3)	
Physical Infrastructure	Status
1. Connectivity to City-wide Water Supply System	Partially connected
2. Connectivity to City-wide Storm-water Drainage Supply System	Partially connected
3. Connectivity to City-wide Sewerage System	Partially connected
4.Whether the slum is prone to flooding due to rains	No
5. Frequency of garbage Disposal	Daily
6. Arrangement for Global Disposal	Municipal staff
7. Frequency of clearance open drains	Once in 2 days
8. Approach Road/Lane/Constructed Path to Slum	Motorable katcha
9.Distance from the nearest Motorable road	Less than 0.5 km
10.Internal Road	Non-motorable
11.Whether Street light facility is available in the Slum	No
10. PURBA ASHOK PALLY - WARD (3)	
Physical Infrastructure	Status
1. Connectivity to City-wide Water Supply System	Partially connected
2. Connectivity to City-wide Storm-water Drainage Supply System	Partially connected
3. Connectivity to City-wide Sewerage System	Partially connected
4.Whether the slum is prone to flooding due to rains	No
5. Frequency of garbage Disposal	Daily
6. Arrangement for Global Disposal	Municipal staff
7. Frequency of clearance open drains	Once in 2 days
8. Approach Road/Lane/Constructed Path to Slum	Motorable katcha
9.Distance from the nearest Motorable road	Less than 0.5 km
10.Internal Road	Non-motorable
11.Whether Street light facility is available in the Slum	No



11. PAUL PARA - WARD (3)

Physical Infrastructure	Status
1. Connectivity to City-wide Water Supply System	Partially connected
2. Connectivity to City-wide Storm-water Drainage Supply System	Partially connected
3. Connectivity to City-wide Sewerage System	Partially connected
4. Whether the slum is prone to flooding due to rains	No
5. Frequency of garbage Disposal	Daily
6. Arrangement for Global Disposal	Municipal staff
7. Frequency of clearance open drains	Once in 2 days
8. Approach Road/Lane/Constructed Path to Slum	Motorable katcha
9. Distance from the nearest Motorable road	Less than 0.5 km
10. Internal Road	Non-motorable
11. Whether Street light facility is available in the Slum	No

12. EAST RABINDRA PALLY - WARD (4)

Physical Infrastructure	Status
1. Connectivity to City-wide Water Supply System	Partially connected
2. Connectivity to City-wide Storm-water Drainage Supply System	Partially connected
3. Connectivity to City-wide Sewerage System	Partially connected
4. Whether the slum is prone to flooding due to rains	No
5. Frequency of garbage Disposal	Daily
6. Arrangement for Global Disposal	Municipal staff
7. Frequency of clearance open drains	Once in 2 days
8. Approach Road/Lane/Constructed Path to Slum	Motorable katcha
9. Distance from the nearest Motorable road	Less than 0.5 km
10. Internal Road	Non-motorable
11. Whether Street light facility is available in the Slum	No

13. Purba Ashok Pally - Ward (4)

Physical Infrastructure	Status
1. Connectivity to City-wide Water Supply System	Partially connected
2. Connectivity to City-wide Storm-water Drainage Supply System	Partially connected
3. Connectivity to City-wide Sewerage System	Partially connected
4. Whether the slum is prone to flooding due to rains	No
5. Frequency of garbage Disposal	Daily
6. Arrangement for Global Disposal	Municipal staff
7. Frequency of clearance open drains	Once in 2 days
8. Approach Road/Lane/Constructed Path to Slum	Motorable katcha
9. Distance from the nearest Motorable road	Less than 0.5 km
10. Internal Road	Non-motorable
11. Whether Street light facility is available in the Slum	No

14. F C I More - Ward (4)

Physical Infrastructure	Status
1. Connectivity to City-wide Water Supply System	Partially connected
2. Connectivity to City-wide Storm-water Drainage Supply System	Partially connected
3. Connectivity to City-wide Sewerage System	Partially connected



4. Whether the slum is prone to flooding due to rains	No
5. Frequency of garbage Disposal	Daily
6. Arrangement for Global Disposal	Municipal staff
7. Frequency of clearance open drains	Once in 2 days
8. Approach Road/Lane/Constructed Path to Slum	Motorable katcha
9. Distance from the nearest Motorable road	Less than 0.5 km
10. Internal Road	Non-motorable
11. Whether Street light facility is available in the Slum	No

15. MILAN PARA - WARD (5)

Physical Infrastructure	Status
1. Connectivity to City-wide Water Supply System	Partially connected
2. Connectivity to City-wide Storm-water Drainage Supply System	Partially connected
3. Connectivity to City-wide Sewerage System	Partially connected
4. Whether the slum is prone to flooding due to rains	No
5. Frequency of garbage Disposal	Daily
6. Arrangement for Global Disposal	Municipal staff
7. Frequency of clearance open drains	Once in 2 days
8. Approach Road/Lane/Constructed Path to Slum	Motorable katcha
9. Distance from the nearest Motorable road	Less than 0.5 km
10. Internal Road	Non-motorable
11. Whether Street light facility is available in the Slum	No

16. Tulshipara - WARD (5)

Physical Infrastructure	Status
1. Connectivity to City-wide Water Supply System	Partially connected
2. Connectivity to City-wide Storm-water Drainage Supply System	Partially connected
3. Connectivity to City-wide Sewerage System	Partially connected
4. Whether the slum is prone to flooding due to rains	No
5. Frequency of garbage Disposal	Daily
6. Arrangement for Global Disposal	Municipal staff
7. Frequency of clearance open drains	Once in 2 days
8. Approach Road/Lane/Constructed Path to Slum	Motorable katcha
9. Distance from the nearest Motorable road	Less than 0.5 km
10. Internal Road	Non-motorable
11. Whether Street light facility is available in the Slum	No

17. Tulshitala - Ward (5)

Physical Infrastructure	Status
1. Connectivity to City-wide Water Supply System	Partially connected
2. Connectivity to City-wide Storm-water Drainage Supply System	Partially connected
3. Connectivity to City-wide Sewerage System	Partially connected
4. Whether the slum is prone to flooding due to rains	No
5. Frequency of garbage Disposal	Daily
6. Arrangement for Global Disposal	Municipal staff
7. Frequency of clearance open drains	Once in 2 days
8. Approach Road/Lane/Constructed Path to Slum	Motorable katcha



9.Distance from the nearest Motorable road	Less than 0.5 km
10.Internal Road	Non-motorable
11.Whether Street light facility is available in the Slum	No
18.Milan Para - WARD (6)	
Physical Infrastructure	Status
1. Connectivity to City-wide Water Supply System	Partially connected
2. Connectivity to City-wide Strom-water Drainage Supply System	Partially connected
3. Connectivity to City-wide Sewerage System	Partially connected
4.Whether the slum is prone to flooding due to rains	No
5. Frequency of garbage Disposal	Daily
6. Arrangement for Global Disposal	Municipal staff
7. Frequency of clearance open drains	Once in 2 days
8. Approach Road/Lane/Constructed Path to Slum	Motorable katcha
9.Distance from the nearest Motorable road	Less than 0.5 km
10.Internal Road	Non-motorable
11.Whether Street light facility is available in the Slum	No
19. KHUDIRAM BOSE WARD (6)	
Physical Infrastructure	Status
1. Connectivity to City-wide Water Supply System	Partially connected
2. Connectivity to City-wide Strom-water Drainage Supply System	Partially connected
3. Connectivity to City-wide Sewerage System	Partially connected
4.Whether the slum is prone to flooding due to rains	No
5. Frequency of garbage Disposal	Daily
6. Arrangement for Global Disposal	Municipal staff
7. Frequency of clearance open drains	Once in 2 days
8. Approach Road/Lane/Constructed Path to Slum	Motorable katcha
9.Distance from the nearest Motorable road	Less than 0.5 km
10.Internal Road	Non-motorable
11.Whether Street light facility is available in the Slum	No
20.TULSHITALA - WARD (6)	
Physical Infrastructure	Status
1. Connectivity to City-wide Water Supply System	Partially connected
2. Connectivity to City-wide Strom-water Drainage Supply System	Partially connected
3. Connectivity to City-wide Sewerage System	Partially connected
4.Whether the slum is prone to flooding due to rains	No
5. Frequency of garbage Disposal	Daily
6. Arrangement for Global Disposal	Municipal staff
7. Frequency of clearance open drains	Once in 2 days
8. Approach Road/Lane/Constructed Path to Slum	Motorable katcha
9.Distance from the nearest Motorable road	Less than 0.5 km
10.Internal Road	Non-motorable
11.Whether Street light facility is available in the Slum	No
21.KHARMUJA GHAT - WARD (6)	
Physical Infrastructure	Status



1. Connectivity to City-wide Water Supply System	Partially connected
2. Connectivity to City-wide Storm-water Drainage Supply System	Partially connected
3. Connectivity to City-wide Sewerage System	Partially connected
4. Whether the slum is prone to flooding due to rains	No
5. Frequency of garbage Disposal	Daily
6. Arrangement for Global Disposal	Municipal staff
7. Frequency of clearance open drains	Once in 2 days
8. Approach Road/Lane/Constructed Path to Slum	Motorable katcha
9. Distance from the nearest Motorable road	Less than 0.5 km
10. Internal Road	Non-motorable
11. Whether Street light facility is available in the Slum	No
22. SHIBAJI ROAD (TULSHI TALA) - WARD (6)	
Physical Infrastructure	Status
1. Connectivity to City-wide Water Supply System	Partially connected
2. Connectivity to City-wide Storm-water Drainage Supply System	Partially connected
3. Connectivity to City-wide Sewerage System	Partially connected
4. Whether the slum is prone to flooding due to rains	No
5. Frequency of garbage Disposal	Daily
6. Arrangement for Global Disposal	Municipal staff
7. Frequency of clearance open drains	Once in 2 days
8. Approach Road/Lane/Constructed Path to Slum	Motorable katcha
9. Distance from the nearest Motorable road	Less than 0.5 km
10. Internal Road	Non-motorable
11. Whether Street light facility is available in the Slum	No
23. MODAKPARA - WARD (7)	
Physical Infrastructure	Status
1. Connectivity to City-wide Water Supply System	Partially connected
2. Connectivity to City-wide Storm-water Drainage Supply System	Partially connected
3. Connectivity to City-wide Sewerage System	Partially connected
4. Whether the slum is prone to flooding due to rains	No
5. Frequency of garbage Disposal	Daily
6. Arrangement for Global Disposal	Municipal staff
7. Frequency of clearance open drains	Once in 2 days
8. Approach Road/Lane/Constructed Path to Slum	Motorable katcha
9. Distance from the nearest Motorable road	Less than 0.5 km
10. Internal Road	Non-motorable
11. Whether Street light facility is available in the Slum	No
24. MILAN PARA - WARD (7)	
Physical Infrastructure	Status
1. Connectivity to City-wide Water Supply System	Partially connected
2. Connectivity to City-wide Storm-water Drainage Supply System	Partially connected
3. Connectivity to City-wide Sewerage System	Partially connected
4. Whether the slum is prone to flooding due to rains	No
5. Frequency of garbage Disposal	Daily



6. Arrangement for Global Disposal	Municipal staff
7. Frequency of clearance open drains	Once in 2 days
8. Approach Road/Lane/Constructed Path to Slum	Motorable katcha
9. Distance from the nearest Motorable road	Less than 0.5 km
10. Internal Road	Non-motorable
11. Whether Street light facility is available in the Slum	No
25. NEW MILAN PARA - WARD (7)	
Physical Infrastructure	Status
1. Connectivity to City-wide Water Supply System	Partially connected
2. Connectivity to City-wide Storm-water Drainage Supply System	Partially connected
3. Connectivity to City-wide Sewerage System	Partially connected
4. Whether the slum is prone to flooding due to rains	No
5. Frequency of garbage Disposal	Daily
6. Arrangement for Global Disposal	Municipal staff
7. Frequency of clearance open drains	Once in 2 days
8. Approach Road/Lane/Constructed Path to Slum	Motorable katcha
9. Distance from the nearest Motorable road	Less than 0.5 km
10. Internal Road	Non-motorable
11. Whether Street light facility is available in the Slum	No
26. SAHANI PARA - WARD (7)	
Physical Infrastructure	Status
1. Connectivity to City-wide Water Supply System	Partially connected
2. Connectivity to City-wide Storm-water Drainage Supply System	Partially connected
3. Connectivity to City-wide Sewerage System	Partially connected
4. Whether the slum is prone to flooding due to rains	No
5. Frequency of garbage Disposal	Daily
6. Arrangement for Global Disposal	Municipal staff
7. Frequency of clearance open drains	Once in 2 days
8. Approach Road/Lane/Constructed Path to Slum	Motorable katcha
9. Distance from the nearest Motorable road	Less than 0.5 km
10. Internal Road	Non-motorable
11. Whether Street light facility is available in the Slum	No
27. RAMENDRA PALLY - WARD (8)	
Physical Infrastructure	Status
1. Connectivity to City-wide Water Supply System	Partially connected
2. Connectivity to City-wide Storm-water Drainage Supply System	Partially connected
3. Connectivity to City-wide Sewerage System	Partially connected
4. Whether the slum is prone to flooding due to rains	No
5. Frequency of garbage Disposal	Daily
6. Arrangement for Global Disposal	Municipal staff
7. Frequency of clearance open drains	Once in 2 days
8. Approach Road/Lane/Constructed Path to Slum	Motorable katcha
9. Distance from the nearest Motorable road	Less than 0.5 km
10. Internal Road	Non-motorable



11. Whether Street light facility is available in the Slum	No
28. SAKTI NAGAR - WARD (8)	
Physical Infrastructure	Status
1. Connectivity to City-wide Water Supply System	Partially connected
2. Connectivity to City-wide Storm-water Drainage Supply System	Partially connected
3. Connectivity to City-wide Sewerage System	Partially connected
4. Whether the slum is prone to flooding due to rains	No
5. Frequency of garbage Disposal	Daily
6. Arrangement for Global Disposal	Municipal staff
7. Frequency of clearance open drains	Once in 2 days
8. Approach Road/Lane/Constructed Path to Slum	Motorable katcha
9. Distance from the nearest Motorable road	Less than 0.5 km
10. Internal Road	Non-motorable
11. Whether Street light facility is available in the Slum	No
29. SAKTI NAGAR BARAWARITALA - WARD (8)	
Physical Infrastructure	Status
1. Connectivity to City-wide Water Supply System	Partially connected
2. Connectivity to City-wide Storm-water Drainage Supply System	Partially connected
3. Connectivity to City-wide Sewerage System	Partially connected
4. Whether the slum is prone to flooding due to rains	No
5. Frequency of garbage Disposal	Daily
6. Arrangement for Global Disposal	Municipal staff
7. Frequency of clearance open drains	Once in 2 days
8. Approach Road/Lane/Constructed Path to Slum	Motorable katcha
9. Distance from the nearest Motorable road	Less than 0.5 km
10. Internal Road	Non-motorable
11. Whether Street light facility is available in the Slum	No
30. PURBA NETAJEE PALLY - WARD (9)	
Physical Infrastructure	Status
1. Connectivity to City-wide Water Supply System	Partially connected
2. Connectivity to City-wide Storm-water Drainage Supply System	Partially connected
3. Connectivity to City-wide Sewerage System	Partially connected
4. Whether the slum is prone to flooding due to rains	No
5. Frequency of garbage Disposal	Daily
6. Arrangement for Global Disposal	Municipal staff
7. Frequency of clearance open drains	Once in 2 days
8. Approach Road/Lane/Constructed Path to Slum	Motorable katcha
9. Distance from the nearest Motorable road	Less than 0.5 km
10. Internal Road	Non-motorable
11. Whether Street light facility is available in the Slum	No
31. BIDHAN NAGAR - WARD (9)	
Physical Infrastructure	Status
1. Connectivity to City-wide Water Supply System	Partially connected
2. Connectivity to City-wide Storm-water Drainage Supply System	Partially connected



3. Connectivity to City-wide Sewerage System	Partially connected
4. Whether the slum is prone to flooding due to rains	No
5. Frequency of garbage Disposal	Daily
6. Arrangement for Global Disposal	Municipal staff
7. Frequency of clearance open drains	Once in 2 days
8. Approach Road/Lane/Constructed Path to Slum	Motorable katcha
9. Distance from the nearest Motorable road	Less than 0.5 km
10. Internal Road	Non-motorable
11. Whether Street light facility is available in the Slum	No
32. HIGH ROAD KALI TALA - WARD (10)	
Physical Infrastructure	Status
1. Connectivity to City-wide Water Supply System	Partially connected
2. Connectivity to City-wide Storm-water Drainage Supply System	Partially connected
3. Connectivity to City-wide Sewerage System	Partially connected
4. Whether the slum is prone to flooding due to rains	No
5. Frequency of garbage Disposal	Daily
6. Arrangement for Global Disposal	Municipal staff
7. Frequency of clearance open drains	Once in 2 days
8. Approach Road/Lane/Constructed Path to Slum	Motorable katcha
9. Distance from the nearest Motorable road	Less than 0.5 km
10. Internal Road	Non-motorable
11. Whether Street light facility is available in the Slum	No
33. SANTAL PARA - WARD (10)	
Physical Infrastructure	Status
1. Connectivity to City-wide Water Supply System	Partially connected
2. Connectivity to City-wide Storm-water Drainage Supply System	Partially connected
3. Connectivity to City-wide Sewerage System	Partially connected
4. Whether the slum is prone to flooding due to rains	No
5. Frequency of garbage Disposal	Daily
6. Arrangement for Global Disposal	Municipal staff
7. Frequency of clearance open drains	Once in 2 days
8. Approach Road/Lane/Constructed Path to Slum	Motorable katcha
9. Distance from the nearest Motorable road	Less than 0.5 km
10. Internal Road	Non-motorable
11. Whether Street light facility is available in the Slum	No
34. F.C.I. MORE - WARD (10)	
Physical Infrastructure	Status
1. Connectivity to City-wide Water Supply System	Partially connected
2. Connectivity to City-wide Storm-water Drainage Supply System	Partially connected
3. Connectivity to City-wide Sewerage System	Partially connected
4. Whether the slum is prone to flooding due to rains	No
5. Frequency of garbage Disposal	Daily
6. Arrangement for Global Disposal	Municipal staff
7. Frequency of clearance open drains	Once in 2 days



8. Approach Road/Lane/Constructed Path to Slum	Motorable katcha
9. Distance from the nearest Motorable road	Less than 0.5 km
10. Internal Road	Non-motorable
11. Whether Street light facility is available in the Slum	No
35. NETAJI POLLI WARD (10)	
Physical Infrastructure	Status
1. Connectivity to City-wide Water Supply System	Partially connected
2. Connectivity to City-wide Storm-water Drainage Supply System	Partially connected
3. Connectivity to City-wide Sewerage System	Partially connected
4. Whether the slum is prone to flooding due to rains	No
5. Frequency of garbage Disposal	Daily
6. Arrangement for Global Disposal	Municipal staff
7. Frequency of clearance open drains	Once in 2 days
8. Approach Road/Lane/Constructed Path to Slum	Motorable katcha
9. Distance from the nearest Motorable road	Less than 0.5 km
10. Internal Road	Non-motorable
11. Whether Street light facility is available in the Slum	No
36. MALPAHARI PARA - WARD (10)	
Physical Infrastructure	Status
1. Connectivity to City-wide Water Supply System	Partially connected
2. Connectivity to City-wide Storm-water Drainage Supply System	Partially connected
3. Connectivity to City-wide Sewerage System	Partially connected
4. Whether the slum is prone to flooding due to rains	No
5. Frequency of garbage Disposal	Daily
6. Arrangement for Global Disposal	Municipal staff
7. Frequency of clearance open drains	Once in 2 days
8. Approach Road/Lane/Constructed Path to Slum	Motorable katcha
9. Distance from the nearest Motorable road	Less than 0.5 km
10. Internal Road	Non-motorable
11. Whether Street light facility is available in the Slum	No
37. PURBA NETAJEE PALLY - WARD (10)	
Physical Infrastructure	Status
1. Connectivity to City-wide Water Supply System	Partially connected
2. Connectivity to City-wide Storm-water Drainage Supply System	Partially connected
3. Connectivity to City-wide Sewerage System	Partially connected
4. Whether the slum is prone to flooding due to rains	No
5. Frequency of garbage Disposal	Daily
6. Arrangement for Global Disposal	Municipal staff
7. Frequency of clearance open drains	Once in 2 days
8. Approach Road/Lane/Constructed Path to Slum	Motorable katcha
9. Distance from the nearest Motorable road	Less than 0.5 km
10. Internal Road	Non-motorable
11. Whether Street light facility is available in the Slum	No
38. PIRPUKUR PARA - WARD (11)	



Physical Infrastructure	Status
1. Connectivity to City-wide Water Supply System	Partially connected
2. Connectivity to City-wide Storm-water Drainage Supply System	Partially connected
3. Connectivity to City-wide Sewerage System	Partially connected
4. Whether the slum is prone to flooding due to rains	No
5. Frequency of garbage Disposal	Daily
6. Arrangement for Global Disposal	Municipal staff
7. Frequency of clearance open drains	Once in 2 days
8. Approach Road/Lane/Constructed Path to Slum	Motorable katcha
9. Distance from the nearest Motorable road	Less than 0.5 km
10. Internal Road	Non-motorable
11. Whether Street light facility is available in the Slum	No
39. ADARSHA PALLY-WARD(11)	
Physical Infrastructure	Status
1. Connectivity to City-wide Water Supply System	Partially connected
2. Connectivity to City-wide Storm-water Drainage Supply System	Partially connected
3. Connectivity to City-wide Sewerage System	Partially connected
4. Whether the slum is prone to flooding due to rains	No
5. Frequency of garbage Disposal	Daily
6. Arrangement for Global Disposal	Municipal staff
7. Frequency of clearance open drains	Once in 2 days
8. Approach Road/Lane/Constructed Path to Slum	Motorable katcha
9. Distance from the nearest Motorable road	Less than 0.5 km
10. Internal Road	Non-motorable
11. Whether Street light facility is available in the Slum	No
40. SHILPI NAGAR - WARD (11)	
Physical Infrastructure	Status
1. Connectivity to City-wide Water Supply System	Partially connected
2. Connectivity to City-wide Storm-water Drainage Supply System	Partially connected
3. Connectivity to City-wide Sewerage System	Partially connected
4. Whether the slum is prone to flooding due to rains	No
5. Frequency of garbage Disposal	Daily
6. Arrangement for Global Disposal	Municipal staff
7. Frequency of clearance open drains	Once in 2 days
8. Approach Road/Lane/Constructed Path to Slum	Motorable katcha
9. Distance from the nearest Motorable road	Less than 0.5 km
10. Internal Road	Non-motorable
11. Whether Street light facility is available in the Slum	No
41. EAST NATTA PARA - WARD (11)	
Physical Infrastructure	Status
1. Connectivity to City-wide Water Supply System	Partially connected
2. Connectivity to City-wide Storm-water Drainage Supply System	Partially connected
3. Connectivity to City-wide Sewerage System	Partially connected
4. Whether the slum is prone to flooding due to rains	No



5. Frequency of garbage Disposal	Daily
6. Arrangement for Global Disposal	Municipal staff
7. Frequency of clearance open drains	Once in 2 days
8. Approach Road/Lane/Constructed Path to Slum	Motorable katcha
9. Distance from the nearest Motorable road	Less than 0.5 km
10. Internal Road	Non-motorable
11. Whether Street light facility is available in the Slum	No
42. HATAT PARA - WARD (11)	
Physical Infrastructure	Status
1. Connectivity to City-wide Water Supply System	Partially connected
2. Connectivity to City-wide Storm-water Drainage Supply System	Partially connected
3. Connectivity to City-wide Sewerage System	Partially connected
4. Whether the slum is prone to flooding due to rains	No
5. Frequency of garbage Disposal	Daily
6. Arrangement for Global Disposal	Municipal staff
7. Frequency of clearance open drains	Once in 2 days
8. Approach Road/Lane/Constructed Path to Slum	Motorable katcha
9. Distance from the nearest Motorable road	Less than 0.5 km
10. Internal Road	Non-motorable
11. Whether Street light facility is available in the Slum	No
43. WEST NATTA PARA - WARD (11)	
Physical Infrastructure	Status
1. Connectivity to City-wide Water Supply System	Partially connected
2. Connectivity to City-wide Storm-water Drainage Supply System	Partially connected
3. Connectivity to City-wide Sewerage System	Partially connected
4. Whether the slum is prone to flooding due to rains	No
5. Frequency of garbage Disposal	Daily
6. Arrangement for Global Disposal	Municipal staff
7. Frequency of clearance open drains	Once in 2 days
8. Approach Road/Lane/Constructed Path to Slum	Motorable katcha
9. Distance from the nearest Motorable road	Less than 0.5 km
10. Internal Road	Non-motorable
11. Whether Street light facility is available in the Slum	No
44. SATSANGHA ASHRAM PARA - WARD (11)	
Physical Infrastructure	Status
1. Connectivity to City-wide Water Supply System	Partially connected
2. Connectivity to City-wide Storm-water Drainage Supply System	Partially connected
3. Connectivity to City-wide Sewerage System	Partially connected
4. Whether the slum is prone to flooding due to rains	No
5. Frequency of garbage Disposal	Daily
6. Arrangement for Global Disposal	Municipal staff
7. Frequency of clearance open drains	Once in 2 days
8. Approach Road/Lane/Constructed Path to Slum	Motorable katcha
9. Distance from the nearest Motorable road	Less than 0.5 km



10. Internal Road	Non-motorable
11. Whether Street light facility is available in the Slum	No
45. ADARSHA PALLY - WARD (12)	
Physical Infrastructure	Status
1. Connectivity to City-wide Water Supply System	Partially connected
2. Connectivity to City-wide Storm-water Drainage Supply System	Partially connected
3. Connectivity to City-wide Sewerage System	Partially connected
4. Whether the slum is prone to flooding due to rains	No
5. Frequency of garbage Disposal	Daily
6. Arrangement for Global Disposal	Municipal staff
7. Frequency of clearance open drains	Once in 2 days
8. Approach Road/Lane/Constructed Path to Slum	Motorable katcha
9. Distance from the nearest Motorable road	Less than 0.5 km
10. Internal Road	Non-motorable
11. Whether Street light facility is available in the Slum	No
46. RAILY GOLA - WARD (12)	
Physical Infrastructure	Status
1. Connectivity to City-wide Water Supply System	Partially connected
2. Connectivity to City-wide Storm-water Drainage Supply System	Partially connected
3. Connectivity to City-wide Sewerage System	Partially connected
4. Whether the slum is prone to flooding due to rains	No
5. Frequency of garbage Disposal	Daily
6. Arrangement for Global Disposal	Municipal staff
7. Frequency of clearance open drains	Once in 2 days
8. Approach Road/Lane/Constructed Path to Slum	Motorable katcha
9. Distance from the nearest Motorable road	Less than 0.5 km
10. Internal Road	Non-motorable
11. Whether Street light facility is available in the Slum	No
47. UKILPARA - WARD (12)	
Physical Infrastructure	Status
1. Connectivity to City-wide Water Supply System	Partially connected
2. Connectivity to City-wide Storm-water Drainage Supply System	Partially connected
3. Connectivity to City-wide Sewerage System	Partially connected
4. Whether the slum is prone to flooding due to rains	No
5. Frequency of garbage Disposal	Daily
6. Arrangement for Global Disposal	Municipal staff
7. Frequency of clearance open drains	Once in 2 days
8. Approach Road/Lane/Constructed Path to Slum	Motorable katcha
9. Distance from the nearest Motorable road	Less than 0.5 km
10. Internal Road	Non-motorable
11. Whether Street light facility is available in the Slum	No
48. NEW UKILPARA - WARD (12)	
Physical Infrastructure	Status
1. Connectivity to City-wide Water Supply System	Partially connected



2. Connectivity to City-wide Strom-water Drainage Supply System	Partially connected
3. Connectivity to City-wide Sewerage System	Partially connected
4. Whether the slum is prone to flooding due to rains	No
5. Frequency of garbage Disposal	Daily
6. Arrangement for Global Disposal	Municipal staff
7. Frequency of clearance open drains	Once in 2 days
8. Approach Road/Lane/Constructed Path to Slum	Motorable katcha
9. Distance from the nearest Motorable road	Less than 0.5 km
10. Internal Road	Non-motorable
11. Whether Street light facility is available in the Slum	No
49. MUSLIMPARA - WARD (13)	
Physical Infrastructure	Status
1. Connectivity to City-wide Water Supply System	Partially connected
2. Connectivity to City-wide Strom-water Drainage Supply System	Partially connected
3. Connectivity to City-wide Sewerage System	Partially connected
4. Whether the slum is prone to flooding due to rains	No
5. Frequency of garbage Disposal	Daily
6. Arrangement for Global Disposal	Municipal staff
7. Frequency of clearance open drains	Once in 2 days
8. Approach Road/Lane/Constructed Path to Slum	Motorable katcha
9. Distance from the nearest Motorable road	Less than 0.5 km
10. Internal Road	Non-motorable
11. Whether Street light facility is available in the Slum	No
50. KEOT PARA - WARD (13)	
Physical Infrastructure	Status
1. Connectivity to City-wide Water Supply System	Partially connected
2. Connectivity to City-wide Strom-water Drainage Supply System	Partially connected
3. Connectivity to City-wide Sewerage System	Partially connected
4. Whether the slum is prone to flooding due to rains	No
5. Frequency of garbage Disposal	Daily
6. Arrangement for Global Disposal	Municipal staff
7. Frequency of clearance open drains	Once in 2 days
8. Approach Road/Lane/Constructed Path to Slum	Motorable katcha
9. Distance from the nearest Motorable road	Less than 0.5 km
10. Internal Road	Non-motorable
11. Whether Street light facility is available in the Slum	No
51. UKILPARA - WARD (13)	
Physical Infrastructure	Status
1. Connectivity to City-wide Water Supply System	Partially connected
2. Connectivity to City-wide Strom-water Drainage Supply System	Partially connected
3. Connectivity to City-wide Sewerage System	Partially connected
4. Whether the slum is prone to flooding due to rains	No
5. Frequency of garbage Disposal	Daily
6. Arrangement for Global Disposal	Municipal staff



Frequency of clearance open drains	Once in 2 days
8. Approach Road/Lane/Constructed Path to Slum	Motorable katcha
9. Distance from the nearest Motorable road	Less than 0.5 km
10. Internal Road	Non-motorable
11. Whether Street light facility is available in the Slum	No
52. KUMAR DANGI WARD-13	
Physical Infrastructure	Status
1. Connectivity to City-wide Water Supply System	Partially connected
2. Connectivity to City-wide Storm-water Drainage Supply System	Partially connected
3. Connectivity to City-wide Sewerage System	Partially connected
4. Whether the slum is prone to flooding due to rains	No
5. Frequency of garbage Disposal	Daily
6. Arrangement for Global Disposal	Municipal staff
7. Frequency of clearance open drains	Once in 2 days
8. Approach Road/Lane/Constructed Path to Slum	Motorable katcha
9. Distance from the nearest Motorable road	Less than 0.5 km
10. Internal Road	Non-motorable
11. Whether Street light facility is available in the Slum	No
53. DESBANDHU PARA - WARD (14)	
Physical Infrastructure	Status
1. Connectivity to City-wide Water Supply System	Partially connected
2. Connectivity to City-wide Storm-water Drainage Supply System	Partially connected
3. Connectivity to City-wide Sewerage System	Partially connected
4. Whether the slum is prone to flooding due to rains	No
5. Frequency of garbage Disposal	Daily
6. Arrangement for Global Disposal	Municipal staff
7. Frequency of clearance open drains	Once in 2 days
8. Approach Road/Lane/Constructed Path to Slum	Motorable katcha
9. Distance from the nearest Motorable road	Less than 0.5 km
10. Internal Road	Non-motorable
11. Whether Street light facility is available in the Slum	No
54. RAIL COLLONY - WARD (14)	
Physical Infrastructure	Status
1. Connectivity to City-wide Water Supply System	Partially connected
2. Connectivity to City-wide Storm-water Drainage Supply System	Partially connected
3. Connectivity to City-wide Sewerage System	Partially connected
4. Whether the slum is prone to flooding due to rains	No
5. Frequency of garbage Disposal	Daily
6. Arrangement for Global Disposal	Municipal staff
7. Frequency of clearance open drains	Once in 2 days
8. Approach Road/Lane/Constructed Path to Slum	Motorable katcha
9. Distance from the nearest Motorable road	Less than 0.5 km
10. Internal Road	Non-motorable
11. Whether Street light facility is available in the Slum	No



55.KHALPARA - WARD (14)

Physical Infrastructure	Status
1. Connectivity to City-wide Water Supply System	Partially connected
2. Connectivity to City-wide Strom-water Drainage Supply System	Partially connected
3. Connectivity to City-wide Sewerage System	Partially connected
4. Whether the slum is prone to flooding due to rains	No
5. Frequency of garbage Disposal	Daily
6. Arrangement for Global Disposal	Municipal staff
7. Frequency of clearance open drains	Once in 2 days
8. Approach Road/Lane/Constructed Path to Slum	Motorable katcha
9. Distance from the nearest Motorable road	Less than 0.5 km
10. Internal Road	Non-motorable
11. Whether Street light facility is available in the Slum	No

56. PAUL PARA WARD-14

Physical Infrastructure	Status
1. Connectivity to City-wide Water Supply System	Partially connected
2. Connectivity to City-wide Strom-water Drainage Supply System	Partially connected
3. Connectivity to City-wide Sewerage System	Partially connected
4. Whether the slum is prone to flooding due to rains	No
5. Frequency of garbage Disposal	Daily
6. Arrangement for Global Disposal	Municipal staff
7. Frequency of clearance open drains	Once in 2 days
8. Approach Road/Lane/Constructed Path to Slum	Motorable katcha
9. Distance from the nearest Motorable road	Less than 0.5 km
10. Internal Road	Non-motorable
11. Whether Street light facility is available in the Slum	No

57.KANCHAN PALLY - WARD (14)

Physical Infrastructure	Status
1. Connectivity to City-wide Water Supply System	Partially connected
2. Connectivity to City-wide Strom-water Drainage Supply System	Partially connected
3. Connectivity to City-wide Sewerage System	Partially connected
4. Whether the slum is prone to flooding due to rains	No
5. Frequency of garbage Disposal	Daily
6. Arrangement for Global Disposal	Municipal staff
7. Frequency of clearance open drains	Once in 2 days
8. Approach Road/Lane/Constructed Path to Slum	Motorable katcha
9. Distance from the nearest Motorable road	Less than 0.5 km
10. Internal Road	Non-motorable
11. Whether Street light facility is available in the Slum	No

58.KANCHAN PALLY - WARD(15)

Physical Infrastructure	Status
1. Connectivity to City-wide Water Supply System	Partially connected
2. Connectivity to City-wide Strom-water Drainage Supply System	Partially connected
3. Connectivity to City-wide Sewerage System	Partially connected



4. Whether the slum is prone to flooding due to rains	No
5. Frequency of garbage Disposal	Daily
6. Arrangement for Global Disposal	Municipal staff
7. Frequency of clearance open drains	Once in 2 days
8. Approach Road/Lane/Constructed Path to Slum	Motorable katcha
9. Distance from the nearest Motorable road	Less than 0.5 km
10. Internal Road	Non-motorable
11. Whether Street light facility is available in the Slum	No
59. BANDAR SAHA PARA - WARD (15)	
Physical Infrastructure	Status
1. Connectivity to City-wide Water Supply System	Partially connected
2. Connectivity to City-wide Storm-water Drainage Supply System	Partially connected
3. Connectivity to City-wide Sewerage System	Partially connected
4. Whether the slum is prone to flooding due to rains	No
5. Frequency of garbage Disposal	Daily
6. Arrangement for Global Disposal	Municipal staff
7. Frequency of clearance open drains	Once in 2 days
8. Approach Road/Lane/Constructed Path to Slum	Motorable katcha
9. Distance from the nearest Motorable road	Less than 0.5 km
10. Internal Road	Non-motorable
11. Whether Street light facility is available in the Slum	No
60. GOBINDA PARA - WARD (15)	
Physical Infrastructure	Status
1. Connectivity to City-wide Water Supply System	Partially connected
2. Connectivity to City-wide Storm-water Drainage Supply System	Partially connected
3. Connectivity to City-wide Sewerage System	Partially connected
4. Whether the slum is prone to flooding due to rains	No
5. Frequency of garbage Disposal	Daily
6. Arrangement for Global Disposal	Municipal staff
7. Frequency of clearance open drains	Once in 2 days
8. Approach Road/Lane/Constructed Path to Slum	Motorable katcha
9. Distance from the nearest Motorable road	Less than 0.5 km
10. Internal Road	Non-motorable
11. Whether Street light facility is available in the Slum	No
61. RAMSITA BARI ROAD - WARD (15)	
Physical Infrastructure	Status
1. Connectivity to City-wide Water Supply System	Partially connected
2. Connectivity to City-wide Storm-water Drainage Supply System	Partially connected
3. Connectivity to City-wide Sewerage System	Partially connected
4. Whether the slum is prone to flooding due to rains	No
5. Frequency of garbage Disposal	Daily
6. Arrangement for Global Disposal	Municipal staff
7. Frequency of clearance open drains	Once in 2 days
8. Approach Road/Lane/Constructed Path to Slum	Motorable katcha



9.Distance from the nearest Motorable road	Less than 0.5 km
10.Internal Road	Non-motorable
11.Whether Street light facility is available in the Slum	No
62.BARINDRA PARA - WARD (16)	
Physical Infrastructure	Status
1. Connectivity to City-wide Water Supply System	Partially connected
2. Connectivity to City-wide Strom-water Drainage Supply System	Partially connected
3. Connectivity to City-wide Sewerage System	Partially connected
4.Whether the slum is prone to flooding due to rains	No
5. Frequency of garbage Disposal	Daily
6. Arrangement for Global Disposal	Municipal staff
7. Frequency of clearance open drains	Once in 2 days
8. Approach Road/Lane/Constructed Path to Slum	Motorabble katcha
9.Distance from the nearest Motorable road	Less than 0.5 km
10.Internal Road	Non-motorable
11.Whether Street light facility is available in the Slum	No
63.DAS PARA /BANDAR HATKHOLA- WARD (16)	
Physical Infrastructure	Status
1. Connectivity to City-wide Water Supply System	Partially connected
2. Connectivity to City-wide Strom-water Drainage Supply System	Partially connected
3. Connectivity to City-wide Sewerage System	Partially connected
4.Whether the slum is prone to flooding due to rains	No
5. Frequency of garbage Disposal	Daily
6. Arrangement for Global Disposal	Municipal staff
7. Frequency of clearance open drains	Once in 2 days
8. Approach Road/Lane/Constructed Path to Slum	Motorabble katcha
9.Distance from the nearest Motorable road	Less than 0.5 km
10.Internal Road	Non-motorable
11.Whether Street light facility is available in the Slum	No
64.UKILPARA - WARD (17)	
Physical Infrastructure	Status
1. Connectivity to City-wide Water Supply System	Partially connected
2. Connectivity to City-wide Strom-water Drainage Supply System	Partially connected
3. Connectivity to City-wide Sewerage System	Partially connected
4.Whether the slum is prone to flooding due to rains	No
5. Frequency of garbage Disposal	Daily
6. Arrangement for Global Disposal	Municipal staff
7. Frequency of clearance open drains	Once in 2 days
8. Approach Road/Lane/Constructed Path to Slum	Motorabble katcha
9.Distance from the nearest Motorable road	Less than 0.5 km
10.Internal Road	Non-motorable
11.Whether Street light facility is available in the Slum	No
65.PIRPUKUR PARA - WARD (17)	
Physical Infrastructure	Status



1. Connectivity to City-wide Water Supply System	Partially connected
2. Connectivity to City-wide Storm-water Drainage Supply System	Partially connected
3. Connectivity to City-wide Sewerage System	Partially connected
4. Whether the slum is prone to flooding due to rains	No
5. Frequency of garbage Disposal	Daily
6. Arrangement for Global Disposal	Municipal staff
7. Frequency of clearance open drains	Once in 2 days
8. Approach Road/Lane/Constructed Path to Slum	Motorable katcha
9. Distance from the nearest Motorable road	Less than 0.5 km
10. Internal Road	Non-motorable
11. Whether Street light facility is available in the Slum	No
66. INDIRA COLONY - WARD(18)	
Physical Infrastructure	Status
1. Connectivity to City-wide Water Supply System	Partially connected
2. Connectivity to City-wide Storm-water Drainage Supply System	Partially connected
3. Connectivity to City-wide Sewerage System	Partially connected
4. Whether the slum is prone to flooding due to rains	No
5. Frequency of garbage Disposal	Daily
6. Arrangement for Global Disposal	Municipal staff
7. Frequency of clearance open drains	Once in 2 days
8. Approach Road/Lane/Constructed Path to Slum	Motorable katcha
9. Distance from the nearest Motorable road	Less than 0.5 km
10. Internal Road	Non-motorable
11. Whether Street light facility is available in the Slum	No
67. PURBA COLLEGE PARA - WARD(18)	
Physical Infrastructure	Status
1. Connectivity to City-wide Water Supply System	Partially connected
2. Connectivity to City-wide Storm-water Drainage Supply System	Partially connected
3. Connectivity to City-wide Sewerage System	Partially connected
4. Whether the slum is prone to flooding due to rains	No
5. Frequency of garbage Disposal	Daily
6. Arrangement for Global Disposal	Municipal staff
7. Frequency of clearance open drains	Once in 2 days
8. Approach Road/Lane/Constructed Path to Slum	Motorable katcha
9. Distance from the nearest Motorable road	Less than 0.5 km
10. Internal Road	Non-motorable
11. Whether Street light facility is available in the Slum	No
68. HOSPITAL PARA - WARD(18)	
Physical Infrastructure	Status
1. Connectivity to City-wide Water Supply System	Partially connected
2. Connectivity to City-wide Storm-water Drainage Supply System	Partially connected
3. Connectivity to City-wide Sewerage System	Partially connected
4. Whether the slum is prone to flooding due to rains	No
5. Frequency of garbage Disposal	Daily



6. Arrangement for Global Disposal	Municipal staff
7. Frequency of clearance open drains	Once in 2 days
8. Approach Road/Lane/Constructed Path to Slum	Motorable katcha
9. Distance from the nearest Motorable road	Less than 0.5 km
10. Internal Road	Non-motorable
11. Whether Street light facility is available in the Slum	No
69. JAILKHANA PARA WARD (18)	
Physical Infrastructure	Status
1. Connectivity to City-wide Water Supply System	Partially connected
2. Connectivity to City-wide Storm-water Drainage Supply System	Partially connected
3. Connectivity to City-wide Sewerage System	Partially connected
4. Whether the slum is prone to flooding due to rains	No
5. Frequency of garbage Disposal	Daily
6. Arrangement for Global Disposal	Municipal staff
7. Frequency of clearance open drains	Once in 2 days
8. Approach Road/Lane/Constructed Path to Slum	Motorable katcha
9. Distance from the nearest Motorable road	Less than 0.5 km
10. Internal Road	Non-motorable
11. Whether Street light facility is available in the Slum	No
70. BIRNAGAR - WARD (19)	
Physical Infrastructure	Status
1. Connectivity to City-wide Water Supply System	Partially connected
2. Connectivity to City-wide Storm-water Drainage Supply System	Partially connected
3. Connectivity to City-wide Sewerage System	Partially connected
4. Whether the slum is prone to flooding due to rains	No
5. Frequency of garbage Disposal	Daily
6. Arrangement for Global Disposal	Municipal staff
7. Frequency of clearance open drains	Once in 2 days
8. Approach Road/Lane/Constructed Path to Slum	Motorable katcha
9. Distance from the nearest Motorable road	Less than 0.5 km
10. Internal Road	Non-motorable
11. Whether Street light facility is available in the Slum	No
71. SHYAMA PALLY - WARD (20)	
Physical Infrastructure	Status
1. Connectivity to City-wide Water Supply System	Partially connected
2. Connectivity to City-wide Storm-water Drainage Supply System	Partially connected
3. Connectivity to City-wide Sewerage System	Partially connected
4. Whether the slum is prone to flooding due to rains	No
5. Frequency of garbage Disposal	Daily
6. Arrangement for Global Disposal	Municipal staff
7. Frequency of clearance open drains	Once in 2 days
8. Approach Road/Lane/Constructed Path to Slum	Motorable katcha
9. Distance from the nearest Motorable road	Less than 0.5 km
10. Internal Road	Non-motorable



11. Whether Street light facility is available in the Slum	No
72. SWASHAN COLLONY - WARD(20)	
Physical Infrastructure	Status
1. Connectivity to City-wide Water Supply System	Partially connected
2. Connectivity to City-wide Strom-water Drainage Supply System	Partially connected
3. Connectivity to City-wide Sewerage System	Partially connected
4. Whether the slum is prone to flooding due to rains	No
5. Frequency of garbage Disposal	Daily
6. Arrangement for Global Disposal	Municipal staff
7. Frequency of clearance open drains	Once in 2 days
8. Approach Road/Lane/Constructed Path to Slum	Motorabble katcha
9. Distance from the nearest Motorable road	Less than 0.5 km
10. Internal Road	Non-motorable
11. Whether Street light facility is available in the Slum	No
73. SUBHASH COLLONY - WARD (20)	
Physical Infrastructure	Status
1. Connectivity to City-wide Water Supply System	Partially connected
2. Connectivity to City-wide Strom-water Drainage Supply System	Partially connected
3. Connectivity to City-wide Sewerage System	Partially connected
4. Whether the slum is prone to flooding due to rains	No
5. Frequency of garbage Disposal	Daily
6. Arrangement for Global Disposal	Municipal staff
7. Frequency of clearance open drains	Once in 2 days
8. Approach Road/Lane/Constructed Path to Slum	Motorabble katcha
9. Distance from the nearest Motorable road	Less than 0.5 km
10. Internal Road	Non-motorable
11. Whether Street light facility is available in the Slum	No
74. WEST BIRNAGAR - WARD (20)	
Physical Infrastructure	Status
1. Connectivity to City-wide Water Supply System	Partially connected
2. Connectivity to City-wide Strom-water Drainage Supply System	Partially connected
3. Connectivity to City-wide Sewerage System	Partially connected
4. Whether the slum is prone to flooding due to rains	No
5. Frequency of garbage Disposal	Daily
6. Arrangement for Global Disposal	Municipal staff
7. Frequency of clearance open drains	Once in 2 days
8. Approach Road/Lane/Constructed Path to Slum	Motorabble katcha
9. Distance from the nearest Motorable road	Less than 0.5 km
10. Internal Road	Non-motorable
11. Whether Street light facility is available in the Slum	No
75. BIRNAGAR - WARD (21)	
Physical Infrastructure	Status
1. Connectivity to City-wide Water Supply System	Partially connected
2. Connectivity to City-wide Strom-water Drainage Supply System	Partially connected



3. Connectivity to City-wide Sewerage System	Partially connected
4. Whether the slum is prone to flooding due to rains	No
5. Frequency of garbage Disposal	Daily
6. Arrangement for Global Disposal	Municipal staff
7. Frequency of clearance open drains	Once in 2 days
8. Approach Road/Lane/Constructed Path to Slum	Motorable katcha
9. Distance from the nearest Motorable road	Less than 0.5 km
10. Internal Road	Non-motorable
11. Whether Street light facility is available in the Slum	No
76. EAST BIRNAGAR - WARD (21)	
Physical Infrastructure	Status
1. Connectivity to City-wide Water Supply System	Partially connected
2. Connectivity to City-wide Storm-water Drainage Supply System	Partially connected
3. Connectivity to City-wide Sewerage System	Partially connected
4. Whether the slum is prone to flooding due to rains	No
5. Frequency of garbage Disposal	Daily
6. Arrangement for Global Disposal	Municipal staff
7. Frequency of clearance open drains	Once in 2 days
8. Approach Road/Lane/Constructed Path to Slum	Motorable katcha
9. Distance from the nearest Motorable road	Less than 0.5 km
10. Internal Road	Non-motorable
11. Whether Street light facility is available in the Slum	No
77. SOUTH BIRNAGAR - WARD (21)	
Physical Infrastructure	Status
1. Connectivity to City-wide Water Supply System	Partially connected
2. Connectivity to City-wide Storm-water Drainage Supply System	Partially connected
3. Connectivity to City-wide Sewerage System	Partially connected
4. Whether the slum is prone to flooding due to rains	No
5. Frequency of garbage Disposal	Daily
6. Arrangement for Global Disposal	Municipal staff
7. Frequency of clearance open drains	Once in 2 days
8. Approach Road/Lane/Constructed Path to Slum	Motorable katcha
9. Distance from the nearest Motorable road	Less than 0.5 km
10. Internal Road	Non-motorable
11. Whether Street light facility is available in the Slum	No
78. COLLEGE PARA - WARD(22)	
Physical Infrastructure	Status
1. Connectivity to City-wide Water Supply System	Partially connected
2. Connectivity to City-wide Storm-water Drainage Supply System	Partially connected
3. Connectivity to City-wide Sewerage System	Partially connected
4. Whether the slum is prone to flooding due to rains	No
5. Frequency of garbage Disposal	Daily
6. Arrangement for Global Disposal	Municipal staff
7. Frequency of clearance open drains	Once in 2 days



8. Approach Road/Lane/Constructed Path to Slum	Motorable katcha
9. Distance from the nearest Motorable road	Less than 0.5 km
10. Internal Road	Non-motorable
11. Whether Street light facility is available in the Slum	No
79. PURBA COLLOGE PARA-1 - WARD(22)	
Physical Infrastructure	Status
1. Connectivity to City-wide Water Supply System	Partially connected
2. Connectivity to City-wide Storm-water Drainage Supply System	Partially connected
3. Connectivity to City-wide Sewerage System	Partially connected
4. Whether the slum is prone to flooding due to rains	No
5. Frequency of garbage Disposal	Daily
6. Arrangement for Global Disposal	Municipal staff
7. Frequency of clearance open drains	Once in 2 days
8. Approach Road/Lane/Constructed Path to Slum	Motorable katcha
9. Distance from the nearest Motorable road	Less than 0.5 km
10. Internal Road	Non-motorable
11. Whether Street light facility is available in the Slum	No
80. Purba Colloge Para-2 - WARD (22)	
Physical Infrastructure	Status
1. Connectivity to City-wide Water Supply System	Partially connected
2. Connectivity to City-wide Storm-water Drainage Supply System	Partially connected
3. Connectivity to City-wide Sewerage System	Partially connected
4. Whether the slum is prone to flooding due to rains	No
5. Frequency of garbage Disposal	Daily
6. Arrangement for Global Disposal	Municipal staff
7. Frequency of clearance open drains	Once in 2 days
8. Approach Road/Lane/Constructed Path to Slum	Motorable katcha
9. Distance from the nearest Motorable road	Less than 0.5 km
10. Internal Road	Non-motorable
11. Whether Street light facility is available in the Slum	No
81. DEBINAGAR KALIBARI - WARD(23)	
Physical Infrastructure	Status
1. Connectivity to City-wide Water Supply System	Partially connected
2. Connectivity to City-wide Storm-water Drainage Supply System	Partially connected
3. Connectivity to City-wide Sewerage System	Partially connected
4. Whether the slum is prone to flooding due to rains	No
5. Frequency of garbage Disposal	Daily
6. Arrangement for Global Disposal	Municipal staff
7. Frequency of clearance open drains	Once in 2 days
8. Approach Road/Lane/Constructed Path to Slum	Motorable katcha
9. Distance from the nearest Motorable road	Less than 0.5 km
10. Internal Road	Non-motorable
11. Whether Street light facility is available in the Slum	No
82. DEBENAGAR BIDYASAGAR ROAD - WARD(23)	



Physical Infrastructure	Status
1. Connectivity to City-wide Water Supply System	Partially connected
2. Connectivity to City-wide Storm-water Drainage Supply System	Partially connected
3. Connectivity to City-wide Sewerage System	Partially connected
4. Whether the slum is prone to flooding due to rains	No
5. Frequency of garbage Disposal	Daily
6. Arrangement for Global Disposal	Municipal staff
7. Frequency of clearance open drains	Once in 2 days
8. Approach Road/Lane/Constructed Path to Slum	Motorable katcha
9. Distance from the nearest Motorable road	Less than 0.5 km
10. Internal Road	Non-motorable
11. Whether Street light facility is available in the Slum	No
83. RAMKRISHNA PALLY - WARD(23)	
Physical Infrastructure	Status
1. Connectivity to City-wide Water Supply System	Partially connected
2. Connectivity to City-wide Storm-water Drainage Supply System	Partially connected
3. Connectivity to City-wide Sewerage System	Partially connected
4. Whether the slum is prone to flooding due to rains	No
5. Frequency of garbage Disposal	Daily
6. Arrangement for Global Disposal	Municipal staff
7. Frequency of clearance open drains	Once in 2 days
8. Approach Road/Lane/Constructed Path to Slum	Motorable katcha
9. Distance from the nearest Motorable road	Less than 0.5 km
10. Internal Road	Non-motorable
11. Whether Street light facility is available in the Slum	No
84. GHATUL PARA- Ward (24)	
Physical Infrastructure	Status
1. Connectivity to City-wide Water Supply System	Partially connected
2. Connectivity to City-wide Storm-water Drainage Supply System	Partially connected
3. Connectivity to City-wide Sewerage System	Partially connected
4. Whether the slum is prone to flooding due to rains	No
5. Frequency of garbage Disposal	Daily
6. Arrangement for Global Disposal	Municipal staff
7. Frequency of clearance open drains	Once in 2 days
8. Approach Road/Lane/Constructed Path to Slum	Motorable katcha
9. Distance from the nearest Motorable road	Less than 0.5 km
10. Internal Road	Non-motorable
11. Whether Street light facility is available in the Slum	No
85. GHOSH PARA - WARD (24)	
Physical Infrastructure	Status
1. Connectivity to City-wide Water Supply System	Partially connected
2. Connectivity to City-wide Storm-water Drainage Supply System	Partially connected
3. Connectivity to City-wide Sewerage System	Partially connected
4. Whether the slum is prone to flooding due to rains	No



5. Frequency of garbage Disposal	Daily
6. Arrangement for Global Disposal	Municipal staff
7. Frequency of clearance open drains	Once in 2 days
8. Approach Road/Lane/Constructed Path to Slum	Motorable katcha
9. Distance from the nearest Motorable road	Less than 0.5 km
10. Internal Road	Non-motorable
11. Whether Street light facility is available in the Slum	No
86. MALLIK PARA - WARD (24)	
Physical Infrastructure	Status
1. Connectivity to City-wide Water Supply System	Partially connected
2. Connectivity to City-wide Storm-water Drainage Supply System	Partially connected
3. Connectivity to City-wide Sewerage System	Partially connected
4. Whether the slum is prone to flooding due to rains	No
5. Frequency of garbage Disposal	Daily
6. Arrangement for Global Disposal	Municipal staff
7. Frequency of clearance open drains	Once in 2 days
8. Approach Road/Lane/Constructed Path to Slum	Motorable katcha
9. Distance from the nearest Motorable road	Less than 0.5 km
10. Internal Road	Non-motorable
11. Whether Street light facility is available in the Slum	No
87. HALDER PARA - WARD (24)	
Physical Infrastructure	Status
1. Connectivity to City-wide Water Supply System	Partially connected
2. Connectivity to City-wide Storm-water Drainage Supply System	Partially connected
3. Connectivity to City wide Sewerage System	Partially connected
4. Whether the slum is prone to flooding due to rains	No
5. Frequency of garbage Disposal	Daily
6. Arrangement for Global Disposal	Municipal staff
7. Frequency of clearance open drains	Once in 2 days
8. Approach Road/Lane/Constructed Path to Slum	Motorable katcha
9. Distance from the nearest Motorable road	Less than 0.5 km
10. Internal Road	Non-motorable
11. Whether Street light facility is available in the Slum	No
88. SWASHAN COLONY-WARD(25)	
Physical Infrastructure	Status
1. Connectivity to City-wide Water Supply System	Partially connected
2. Connectivity to City-wide Storm-water Drainage Supply System	Partially connected
3. Connectivity to City-wide Sewerage System	Partially connected
4. Whether the slum is prone to flooding due to rains	No
5. Frequency of garbage Disposal	Daily
6. Arrangement for Global Disposal	Municipal staff
7. Frequency of clearance open drains	Once in 2 days
8. Approach Road/Lane/Constructed Path to Slum	Motorable katcha
9. Distance from the nearest Motorable road	Less than 0.5 km



10. Internal Road	Non-motorable
11. Whether Street light facility is available in the Slum	No
89. KANTA NAGAR - WARD (25)	
Physical Infrastructure	Status
1. Connectivity to City-wide Water Supply System	Partially connected
2. Connectivity to City-wide Storm-water Drainage Supply System	Partially connected
3. Connectivity to City-wide Sewerage System	Partially connected
4. Whether the slum is prone to flooding due to rains	No
5. Frequency of garbage Disposal	Daily
6. Arrangement for Global Disposal	Municipal staff
7. Frequency of clearance open drains	Once in 2 days
8. Approach Road/Lane/Constructed Path to Slum	Motorable katcha
9. Distance from the nearest Motorable road	Less than 0.5 km
10. Internal Road	Non-motorable
11. Whether Street light facility is available in the Slum	No
90. MAHARAJ COLLONY - WARD (25)	
Physical Infrastructure	Status
1. Connectivity to City-wide Water Supply System	Partially connected
2. Connectivity to City-wide Storm-water Drainage Supply System	Partially connected
3. Connectivity to City-wide Sewerage System	Partially connected
4. Whether the slum is prone to flooding due to rains	No
5. Frequency of garbage Disposal	Daily
6. Arrangement for Global Disposal	Municipal staff
7. Frequency of clearance open drains	Once in 2 days
8. Approach Road/Lane/Constructed Path to Slum	Motorable katcha
9. Distance from the nearest Motorable road	Less than 0.5 km
10. Internal Road	Non-motorable
11. Whether Street light facility is available in the Slum	No
91. DEBENAGAR UTTAR PARA - WARD (25)	
Physical Infrastructure	Status
1. Connectivity to City-wide Water Supply System	Partially connected
2. Connectivity to City-wide Storm-water Drainage Supply System	Partially connected
3. Connectivity to City-wide Sewerage System	Partially connected
4. Whether the slum is prone to flooding due to rains	No
5. Frequency of garbage Disposal	Daily
6. Arrangement for Global Disposal	Municipal staff
7. Frequency of clearance open drains	Once in 2 days
8. Approach Road/Lane/Constructed Path to Slum	Motorable katcha
9. Distance from the nearest Motorable road	Less than 0.5 km
10. Internal Road	Non-motorable
11. Whether Street light facility is available in the Slum	No



Details of Social Infrastructure at a glance:

NETAJEE NAGAR COLLONY WARD (1)

Education & Social Infrastructure

Pre-primary School	
Anganwadi under ICDS	Within distance less than 1 km
Municipal Pre-school	NA
Private Pre-school	NA
Primary School	
Municipal	NA
State Government	Within distance less than 0.5 km
Private	NA
High School	
Municipal	NA
Private	NA
State Government	Within distance less than 0.5 km
Adult Education Centre	NA
Health Facilities	NA
Urban Health Post	NA
Primary Health Centre	NA
Government Hospital	Within distance less than 10 km
Maternity Centre	NA
Private Clinic	NA
Registered Medical Practitioner (RMP)	NA
Ayurvedic Doctor/Vaidya	NA
Social Development/Welfare	NA
Community Hall	NA
Livelihood/Production Centre	NA
Vocational Training/Training cum Production Centre	NA
Street Children Rehabilitation Centre	NA
Night Shelter	NA
Old Age Home	NA
Self Help Groups/DWCUA Groups in Slum	NA
No. of Neighbourhood Groups (NHGs) in slum	NA
Slum-dwellers Association	NA
Youth Association	1
Women's Association/Mahila Samithis	NA

2. MALPAHARI PARA - WARD (1)

Education & Social Infrastructure

Pre-primary School	
Anganwadi under ICDS	Within distance less than 1 km
Municipal Pre-school	NA



Private Pre-school	NA
Primary School	
Municipal	NA
State Government	Within distance less than 0.5 km
Private	NA
High School	
Municipal	NA
Private	NA
State Government	Within distance less than 0.5 km
Adult Education Centre	NA
Health Facilities	NA
Urban Health Post	NA
Primary Health Centre	NA
Government Hospital	Within distance less than 10 km
Maternity Centre	NA
Private Clinic	NA
Registered Medical Practitioner (RMP)	NA
Ayurvedic Doctor/Vaidya	NA
Social Development/Welfare	NA
Community Hall	NA
Livelihood/Production Centre	NA
Vocational Training/Training cum Production Centre	NA
Street Children Rehabilitation Centre	NA
Night Shelter	NA
Old Age Home	NA
Self Help Groups/DWCUA Groups in Slum	NA
No. of Neighbourhood Groups (NHGs) in slum	NA
Slum-dwellers Association	NA
Youth Association	1
Women's Association/Mahila Samithis	NA

3. KASHIBATI WARD (1)

Education & Social Infrastructure	
Pre-primary School	
Anganwadi under ICDS	Within distance less than 1 km
Municipal Pre-school	NA
Private Pre-school	NA
Primary School	
Municipal	NA
State Government	Within distance less than 0.5 km
Private	NA
High School	
Municipal	NA



State Government	NA
Adult Education Centre	Within distance less than 0.5 km
Health Facilities	NA
Urban Health Post	NA
Primary Health Centre	NA
Government Hospital	Within distance less than 10 km
Maternity Centre	NA
Private Clinic	NA
Registered Medical Practitioner (RMP)	NA
Ayurvedic Doctor/Vaidya	NA
Social Development/Welfare	NA
Community Hall	NA
Livelihood/Production Centre	NA
Vocational Training/Training cum Production Centre	NA
Street Children Rehabilitation Centre	NA
Night Shelter	NA
Old Age Home	NA
Self Help Groups/DWCUA Groups in Slum	NA
No. of Neighbourhood Groups (NHGs) in slum	NA
Slum-dwellers Association	NA
Youth Association	1
Women's Association/Mahila Samithis	NA

4. BANPAHARI PARA WARD (1)

Education & Social Infrastructure	
Pre-primary School	
Anganwadi under ICDS	Within distance less than 1 km
Municipal Pre-school	NA
Private Pre-school	NA
Primary School	
Municipal	NA
State Government	Within distance less than 0.5 km
Private	NA
High School	
Municipal	NA
Private	NA
State Government	Within distance less than 0.5 km
Adult Education Centre	NA
Health Facilities	NA
Urban Health Post	NA
Primary Health Centre	NA
Government Hospital	Within distance less than 10 km



Maternity Centre	NA
Private Clinic	NA
Registered Medical Practitioner (RMP)	NA
Ayurvedic Doctor/Vaidya	NA
Social Development/Welfare	NA
Community Hall	NA
Livelihood/Production Centre	NA
Vocational Training/Training cum Production Centre	NA
Street Children Rehabilitation Centre	NA
Night Shelter	NA
Old Age Home	NA
Self Help Groups/DWCUA Groups in Slum	NA
No. of Neighbourhood Groups (NHGs) in slum	NA
Slum-dwellers Association	NA
Youth Association	1
Women's Association/Mahila Samithis	NA

5. SEBAK PALLY - WARD (2)

Education & Social Infrastructure	
Pre-primary School	
Anganwadi under ICDS	Within distance less than 1 km
Municipal Pre-school	NA
Private Pre-school	NA
Primary School	
Municipal	NA
State Government	Within distance less than 0.5 km
Private	NA
High School	
Municipal	NA
Private	NA
State Government	Within distance less than 0.5 km
Adult Education Centre	NA
Health Facilities	NA
Urban Health Post	NA
Primary Health Centre	NA
Government Hospital	Within distance less than 10 km
Maternity Centre	NA
Private Clinic	NA
Registered Medical Practitioner (RMP)	NA
Ayurvedic Doctor/Vaidya	NA
Social Development/Welfare	NA
Community Hall	NA
Livelihood/Production Centre	NA



Vocational Training/Training cum Production Centre	NA
Street Children Rehabilitation Centre	NA
Night Shelter	NA
Old Age Home	NA
Self Help Groups/DWCUA Groups in Slum	NA
No. of Neighbourhood Groups (NHGs) in slum	NA
Slum-dwellers Association	NA
Youth Association	1
Women's Association/Mahila Samithis	NA

6. TULSHITALA - WARD (2)

Education & Social Infrastructure	
Pre-primary School	
Anganwadi under ICDS	Within distance less than 1 km
Municipal Pre-school	NA
Private Pre-school	NA
Primary School	
Municipal	NA
State Government	Within distance less than 0.5 km
Private	NA
High School	
Municipal	NA
Private	NA
State Government	Within distance less than 0.5 km
Adult Education Centre	NA
Health Facilities	NA
Urban Health Post	NA
Primary Health Centre	NA
Government Hospital	Within distance less than 10 km
Maternity Centre	NA
Private Clinic	NA
Registered Medical Practitioner (RMP)	NA
Ayurvedic Doctor/Vaidya	NA
Social Development/Welfare	NA
Community Hall	NA
Livelihood/Production Centre	NA
Vocational Training/Training cum Production Centre	NA
Street Children Rehabilitation Centre	NA
Night Shelter	NA
Old Age Home	NA
Self Help Groups/DWCUA Groups in Slum	NA
No. of Neighbourhood Groups (NHGs) in slum	NA
Slum-dwellers Association	NA



Youth Association	1
Women's Association/Mahila Samithis	NA

7. SUDARSHANPUR KHUDIRAM COLLONY - WARD (2)

Education & Social Infrastructure	
Pre-primary School	
Anganwadi under ICDS	Within distance less than 1 km
Municipal Pre-school	NA
Private Pre-school	NA
Primary School	
Municipal	NA
State Government	Within distance less than 0.5 km
Private	NA
High School	
Municipal	NA
Private	NA
State Government	Within distance less than 0.5 km
Adult Education Centre	NA
Health Facilities	NA
Urban Health Post	NA
Primary Health Centre	NA
Government Hospital	Within distance less than 10 km
Maternity Centre	NA
Private Clinic	NA
Registered Medical Practitioner (RMP)	NA
Ayurvedic Doctor/Vaidya	NA
Social Development/Welfare	NA
Community Hall	NA
Livelihood/Production Centre	NA
Vocational Training/Training cum Production Centre	NA
Street Children Rehabilitation Centre	NA
Night Shelter	NA
Old Age Home	NA
Self Help Groups/DWCUA Groups in Slum	NA
No. of Neighbourhood Groups (NHGs) in slum	NA
Slum-dwellers Association	NA
Youth Association	1
Women's Association/Mahila Samithis	NA

8. Deb Sharma Para (Sudarshan Pur) - WARD (2)

Education & Social Infrastructure	
Pre-primary School	
Anganwadi under ICDS	Within distance less than 1 km



Municipal Pre-school	NA
Private Pre-school	NA
Primary School	
Municipal	NA
State Government	Within distance less than 0.5 km
Private	NA
High School	
Municipal	NA
Private	NA
State Government	Within distance less than 0.5 km
Adult Education Centre	NA
Health Facilities	NA
Urban Health Post	NA
Primary Health Centre	NA
Government Hospital	Within distance less than 10 km
Maternity Centre	NA
Private Clinic	NA
Registered Medical Practitioner (RMP)	NA
Ayurvedic Doctor/Vaidya	NA
Social Development/Welfare	NA
Community Hall	NA
Livelihood/Production Centre	NA
Vocational Training/Training cum Production Centre	NA
Street Children Rehabilitation Centre	NA
Night Shelter	NA
Old Age Home	NA
Self Help Groups/DWCUA Groups in Slum	NA
No. of Neighbourhood Groups (NHGs) in slum	NA
Slum-dwellers Association	NA
Youth Association	1
Women's Association/Mahila Samithis	NA

9. ASHOK PALLY - WARD (3)

Education & Social Infrastructure	
Pre-primary School	
Anganwadi under ICDS	Within distance less than 1 km
Municipal Pre-school	NA
Private Pre-school	NA
Primary School	
Municipal	NA
State Government	Within distance less than 0.5 km
Private	NA
High School	



Municipal	NA
Private	NA
State Government	Within distance less than 0.5 km
Adult Education Centre	NA
Health Facilities	NA
Urban Health Post	NA
Primary Health Centre	NA
Government Hospital	Within distance less than 10 km
Maternity Centre	NA
Private Clinic	NA
Registered Medical Practitioner (RMP)	NA
Ayurvedic Doctor/Vaidya	NA
Social Development/Welfare	NA
Community Hall	NA
Livelihood/Production Centre	NA
Vocational Training/Training cum Production Centre	NA
Street Children Rehabilitation Centre	NA
Night Shelter	NA
Old Age Home	NA
Self Help Groups/DWCUA Groups in Slum	NA
No. of Neighbourhood Groups (NHGs) in slum	NA
Slum-dwellers Association	NA
Youth Association	1
Women's Association/Mahila Samithis	NA

10. PURBA ASHOK PALLY – WARD (3)

Education & Social Infrastructure	
Pre-primary School	
Anganwadi under ICDS	Within distance less than 1 km
Municipal Pre-school	NA
Private Pre-school	NA
Primary School	
Municipal	NA
State Government	Within distance less than 0.5 km
Private	NA
High School	
Municipal	NA
Private	NA
State Government	Within distance less than 0.5 km
Adult Education Centre	NA
Health Facilities	NA
Urban Health Post	NA
Primary Health Centre	NA



Government Hospital	Within distance less than 10 km
Maternity Centre	NA
Private Clinic	NA
Registered Medical Practitioner (RMP)	NA
Ayurvedic Doctor/Vaidya	NA
Social Development/Welfare	NA
Community Hall	NA
Livelihood/Production Centre	NA
Vocational Training/Training cum Production Centre	NA
Street Children Rehabilitation Centre	NA
Night Shelter	NA
Old Age Home	NA
Self Help Groups/DWCUA Groups in Slum	NA
No. of Neighbourhood Groups (NHGs) in slum	NA
Slum-dwellers Association	NA
Youth Association	1
Women's Association/Mahila Samithis	NA

11. PAUL PARA - WARD (3)

Education & Social Infrastructure	
Pre-primary School	
Anganwadi under ICDS	Within distance less than 1 km
Municipal Pre-school	NA
Private Pre-school	NA
Primary School	
Municipal	NA
State Government	Within distance less than 0.5 km
Private	NA
High School	
Municipal	NA
Private	NA
State Government	Within distance less than 0.5 km
Adult Education Centre	NA
Health Facilities	NA
Urban Health Post	NA
Primary Health Centre	NA
Government Hospital	Within distance less than 10 km
Maternity Centre	NA
Private Clinic	NA
Registered Medical Practitioner (RMP)	NA
Ayurvedic Doctor/Vaidya	NA
Social Development/Welfare	NA
Community Hall	NA



Livelihood/Production Centre	NA
Vocational Training/Training cum Production Centre	NA
Street Children Rehabilitation Centre	NA
Night Shelter	NA
Old Age Home	NA
Self Help Groups/DWCUA Groups in Slum	NA
No. of Neighbourhood Groups (NHGs) in slum	NA
Slum-dwellers Association	NA
Youth Association	1
Women's Association/Mahila Samithis	NA

12. EAST RABINDRA PALLY - WARD (4)

Education & Social Infrastructure	
Pre-primary School	
Anganwadi under ICDS	Within distance less than 1 km
Municipal Pre-school	NA
Private Pre-school	NA
Primary School	
Municipal	NA
State Government	Within distance less than 0.5 km
Private	NA
High School	
Municipal	NA
Private	NA
State Government	Within distance less than 0.5 km
Adult Education Centre	NA
Health Facilities	NA
Urban Health Post	NA
Primary Health Centre	NA
Government Hospital	Within distance less than 10 km
Maternity Centre	NA
Private Clinic	NA
Registered Medical Practitioner (RMP)	NA
Ayurvedic Doctor/Vaidya	NA
Social Development/Welfare	NA
Community Hall	NA
Livelihood/Production Centre	NA
Vocational Training/Training cum Production Centre	NA
Street Children Rehabilitation Centre	NA
Night Shelter	NA
Old Age Home	NA
Self Help Groups/DWCUA Groups in Slum	NA
No. of Neighbourhood Groups (NHGs) in slum	NA



Slum-dwellers Association	NA
Youth Association	1
Women's Association/Mahila Samithis	NA

13. Purba Ashok Pally - Ward (4)

Education & Social Infrastructure	
Pre-primary School	
Anganwadi under ICDS	Within distance less than 1 km
Municipal Pre-school	NA
Private Pre-school	NA
Primary School	
Municipal	NA
State Government	Within distance less than 0.5 km
Private	NA
High School	
Municipal	NA
Private	NA
State Government	Within distance less than 0.5 km
Adult Education Centre	NA
Health Facilities	NA
Urban Health Post	NA
Primary Health Centre	NA
Government Hospital	Within distance less than 10 km
Maternity Centre	NA
Private Clinic	NA
Registered Medical Practitioner (RMP)	NA
Ayurvedic Doctor/Vaidya	NA
Social Development/Welfare	NA
Community Hall	NA
Livelihood/Production Centre	NA
Vocational Training/Training cum Production Centre	NA
Street Children Rehabilitation Centre	NA
Night Shelter	NA
Old Age Home	NA
Self Help Groups/DWCUA Groups in Slum	NA
No. of Neighbourhood Groups (NHGs) in slum	NA
Slum-dwellers Association	NA
Youth Association	1
Women's Association/Mahila Samithis	NA

14. F C I More - Ward (4)

Education & Social Infrastructure	
Pre-primary School	



Anganwadi under ICDS	Within distance less than 1 km
Municipal Pre-school	NA
Private Pre-school	NA
Primary School	
Municipal	NA
State Government	Within distance less than 0.5 km
Private	NA
High School	
Municipal	NA
Private	NA
State Government	Within distance less than 0.5 km
Adult Education Centre	NA
Health Facilities	NA
Urban Health Post	NA
Primary Health Centre	NA
Government Hospital	Within distance less than 10 km
Maternity Centre	NA
Private Clinic	NA
Registered Medical Practitioner (RMP)	NA
Ayurvedic Doctor/Vaidya	NA
Social Development/Welfare	NA
Community Hall	NA
Livelihood/Production Centre	NA
Vocational Training/Training cum Production Centre	NA
Street Children Rehabilitation Centre	NA
Night Shelter	NA
Old Age Home	NA
Self Help Groups/DWCUA Groups in Slum	NA
No. of Neighbourhood Groups (NHGs) in slum	NA
Slum-dwellers Association	NA
Youth Association	1
Women's Association/Mahila Samithis	NA

15. MILAN PARA - WARD (5)

Education & Social Infrastructure	
Pre-primary School	
Anganwadi under ICDS	Within distance less than 1 km
Municipal Pre-school	NA
Private Pre-school	NA
Primary School	
Municipal	NA
State Government	Within distance less than 0.5 km
Private	NA



High School	
Municipal	NA
Private	NA
State Government	Within distance less than 0.5 km
Adult Education Centre	NA
Health Facilities	NA
Urban Health Post	NA
Primary Health Centre	NA
Government Hospital	Within distance less than 10 km
Maternity Centre	NA
Private Clinic	NA
Registered Medical Practitioner (RMP)	NA
Ayurvedic Doctor/Vaidya	NA
Social Development/Welfare	NA
Community Hall	NA
Livelihood/Production Centre	NA
Vocational Training/Training cum Production Centre	NA
Street Children Rehabilitation Centre	NA
Night Shelter	NA
Old Age Home	NA
Self Help Groups/DWCUA Groups in Slum	NA
No. of Neighbourhood Groups (NHGs) in slum	NA
Slum-dwellers Association	NA
Youth Association	1
Women's Association/Mahila Samithis	NA

16. Tulshipara - WARD (5)

Education & Social Infrastructure	
Pre-primary School	
Anganwadi under ICDS	Within distance less than 1 km
Municipal Pre-school	NA
Private Pre-school	NA
Primary School	
Municipal	NA
State Government	Within distance less than 0.5 km
Private	NA
High School	
Municipal	NA
Private	NA
State Government	Within distance less than 0.5 km
Adult Education Centre	NA
Health Facilities	NA
Urban Health Post	NA



Primary Health Centre	NA
Government Hospital	Within distance less than 10 km
Maternity Centre	NA
Private Clinic	NA
Registered Medical Practitioner (RMP)	NA
Ayurvedic Doctor/Vaidya	NA
Social Development/Welfare	NA
Community Hall	NA
Livelihood/Production Centre	NA
Vocational Training/Training cum Production Centre	NA
Street Children Rehabilitation Centre	NA
Night Shelter	NA
Old Age Home	NA
Self Help Groups/DWCUA Groups in Slum	NA
No. of Neighbourhood Groups (NHGs) in slum	NA
Slum-dwellers Association	NA
Youth Association	1
Women's Association/Mahila Samithis	NA

17. Tulshitala - Ward (5)

Education & Social Infrastructure	
Pre-primary School	
Anganwadi under ICDS	Within distance less than 1 km
Municipal Pre-school	NA
Private Pre-school	NA
Primary School	
Municipal	NA
State Government	Within distance less than 0.5 km
Private	NA
High School	
Municipal	NA
Private	NA
State Government	Within distance less than 0.5 km
Adult Education Centre	NA
Health Facilities	NA
Urban Health Post	NA
Primary Health Centre	NA
Government Hospital	Within distance less than 10 km
Maternity Centre	NA
Private Clinic	NA
Registered Medical Practitioner (RMP)	NA
Ayurvedic Doctor/Vaidya	NA
Social Development/Welfare	NA



Community Hall	NA
Livelihood/Production Centre	NA
Vocational Training/Training cum Production Centre	NA
Street Children Rehabilitation Centre	NA
Night Shelter	NA
Old Age Home	NA
Self Help Groups/DWCUA Groups in Slum	NA
No. of Neighbourhood Groups (NHGs) in slum	NA
Slum-dwellers Association	NA
Youth Association	1
Women's Association/Mahila Samithis	NA

18. Milan Para - WARD (6)

Education & Social Infrastructure	
Pre-primary School	
Anganwadi under ICDS	Within distance less than 1 km
Municipal Pre-school	NA
Private Pre-school	NA
Primary School	
Municipal	NA
State Government	Within distance less than 0.5 km
Private	NA
High School	
Municipal	NA
Private	NA
State Government	Within distance less than 0.5 km
Adult Education Centre	NA
Health Facilities	NA
Urban Health Post	NA
Primary Health Centre	NA
Government Hospital	Within distance less than 10 km
Maternity Centre	NA
Private Clinic	NA
Registered Medical Practitioner (RMP)	NA
Ayurvedic Doctor/Vaidya	NA
Social Development/Welfare	NA
Community Hall	NA
Livelihood/Production Centre	NA
Vocational Training/Training cum Production Centre	NA
Street Children Rehabilitation Centre	NA
Night Shelter	NA
Old Age Home	NA
Self Help Groups/DWCUA Groups in Slum	NA



No. of Neighbourhood Groups (NHGs) in slum	NA
Slum-dwellers Association	NA
Youth Association	1
Women's Association/Mahila Samithis	NA

19. KHUDIRAM BOSE WARD (6)

Education & Social Infrastructure	
Pre-primary School	
Anganwadi under ICDS	Within distance less than 1 km
Municipal Pre-school	NA
Private Pre-school	NA
Primary School	
Municipal	NA
State Government	Within distance less than 0.5 km
Private	NA
High School	
Municipal	NA
Private	NA
State Government	Within distance less than 0.5 km
Adult Education Centre	NA
Health Facilities	NA
Urban Health Post	NA
Primary Health Centre	NA
Government Hospital	Within distance less than 10 km
Maternity Centre	NA
Private Clinic	NA
Registered Medical Practitioner (RMP)	NA
Ayurvedic Doctor/Vaidya	NA
Social Development/Welfare	NA
Community Hall	NA
Livelihood/Production Centre	NA
Vocational Training/Training cum Production Centre	NA
Street Children Rehabilitation Centre	NA
Night Shelter	NA
Old Age Home	NA
Self Help Groups/DWCUA Groups in Slum	NA
No. of Neighbourhood Groups (NHGs) in slum	NA
Slum-dwellers Association	NA
Youth Association	1
Women's Association/Mahila Samithis	NA

20. TULSHITALA - WARD (6)

Education & Social Infrastructure



Pre-primary School	
Anganwadi under ICDS	Within distance less than 1 km
Municipal Pre-school	NA
Private Pre-school	NA
Primary School	
Municipal	NA
State Government	Within distance less than 0.5 km
Private	NA
High School	
Municipal	NA
Private	NA
State Government	Within distance less than 0.5 km
Adult Education Centre	NA
Health Facilities	NA
Urban Health Post	NA
Primary Health Centre	NA
Government Hospital	Within distance less than 10 km
Maternity Centre	NA
Private Clinic	NA
Registered Medical Practitioner (RMP)	NA
Ayurvedic Doctor/Vaidya	NA
Social Development/Welfare	NA
Community Hall	NA
Livelihood/Production Centre	NA
Vocational Training/Training cum Production Centre	NA
Street Children Rehabilitation Centre	NA
Night Shelter	NA
Old Age Home	NA
Self Help Groups/DWCUA Groups in Slum	NA
No. of Neighbourhood Groups (NHGs) in slum	NA
Slum-dwellers Association	NA
Youth Association	1
Women's Association/Mahila Samithis	NA

21.KHARMUJA GHAT - WARD (6)

Education & Social Infrastructure	
Pre-primary School	
Anganwadi under ICDS	Within distance less than 1 km
Municipal Pre-school	NA
Private Pre-school	NA
Primary School	
Municipal	NA
State Government	Within distance less than 0.5 km



Private	NA
High School	
Municipal	NA
Private	NA
State Government	Within distance less than 0.5 km
Adult Education Centre	NA
Health Facilities	NA
Urban Health Post	NA
Primary Health Centre	NA
Government Hospital	Within distance less than 10 km
Maternity Centre	NA
Private Clinic	NA
Registered Medical Practitioner (RMP)	NA
Ayurvedic Doctor/Vaidya	NA
Social Development/Welfare	NA
Community Hall	NA
Livelihood/Production Centre	NA
Vocational Training/Training cum Production Centre	NA
Street Children Rehabilitation Centre	NA
Night Shelter	NA
Old Age Home	NA
Self Help Groups/DWCUA Groups in Slum	NA
No. of Neighbourhood Groups (NHGs) in slum	NA
Slum-dwellers Association	NA
Youth Association	1
Women's Association/Mahila Samithis	NA

22.SHIBAJI ROAD (TULSHI TALA) - WARD (6)

Education & Social Infrastructure	
Pre-primary School	
Anganwadi under ICDS	Within distance less than 1 km
Municipal Pre-school	NA
Private Pre-school	NA
Primary School	
Municipal	NA
State Government	Within distance less than 0.5 km
Private	NA
High School	
Municipal	NA
Private	NA
State Government	Within distance less than 0.5 km
Adult Education Centre	NA
Health Facilities	NA



Urban Health Post	NA
Primary Health Centre	NA
Government Hospital	Within distance less than 10 km
Maternity Centre	NA
Private Clinic	NA
Registered Medical Practitioner (RMP)	NA
Ayurvedic Doctor/Vaidya	NA
Social Development/Welfare	NA
Community Hall	NA
Livelihood/Production Centre	NA
Vocational Training/Training cum Production Centre	NA
Street Children Rehabilitation Centre	NA
Night Shelter	NA
Old Age Home	NA
Self Help Groups/DWCUA Groups in Slum	NA
No. of Neighbourhood Groups (NHGs) in slum	NA
Slum-dwellers Association	NA
Youth Association	1
Women's Association/Mahila Samithis	NA

23. MODAKPARA - WARD (7)

Education & Social Infrastructure	
Pre-primary School	
Anganwadi under ICDS	Within distance less than 1 km
Municipal Pre-school	NA
Private Pre-school	NA
Primary School	
Municipal	NA
State Government	Within distance less than 0.5 km
Private	NA
High School	
Municipal	NA
Private	NA
State Government	Within distance less than 0.5 km
Adult Education Centre	NA
Health Facilities	NA
Urban Health Post	NA
Primary Health Centre	NA
Government Hospital	Within distance less than 10 km
Maternity Centre	NA
Private Clinic	NA
Registered Medical Practitioner (RMP)	NA
Ayurvedic Doctor/Vaidya	NA



Social Development/Welfare	NA
Community Hall	NA
Livelihood/Production Centre	NA
Vocational Training/Training cum Production Centre	NA
Street Children Rehabilitation Centre	NA
Night Shelter	NA
Old Age Home	NA
Self Help Groups/DWCUA Groups in Slum	NA
No. of Neighbourhood Groups (NHGs) in slum	NA
Slum-dwellers Association	NA
Youth Association	1
Women's Association/Mahila Samithis	NA

24. MILAN PARA - WARD (7)

Education & Social Infrastructure	
Pre-primary School	
Anganwadi under ICDS	Within distance less than 1 km
Municipal Pre-school	NA
Private Pre-school	NA
Primary School	
Municipal	NA
State Government	Within distance less than 0.5 km
Private	NA
High School	
Municipal	NA
Private	NA
State Government	Within distance less than 0.5 km
Adult Education Centre	NA
Health Facilities	NA
Urban Health Post	NA
Primary Health Centre	NA
Government Hospital	Within distance less than 10 km
Maternity Centre	NA
Private Clinic	NA
Registered Medical Practitioner (RMP)	NA
Ayurvedic Doctor/Vaidya	NA
Social Development/Welfare	NA
Community Hall	NA
Livelihood/Production Centre	NA
Vocational Training/Training cum Production Centre	NA
Street Children Rehabilitation Centre	NA
Night Shelter	NA
Old Age Home	NA



Self Help Groups/DWCUA Groups in Slum	NA
No. of Neighbourhood Groups (NHGs) in slum	NA
Slum-dwellers Association	NA
Youth Association	1
Women's Association/Mahila Samithis	NA

25. NEW MILAN PARA - WARD (7)

Education & Social Infrastructure	
Pre-primary School	
Anganwadi under ICDS	Within distance less than 1 km
Municipal Pre-school	NA
Private Pre-school	NA
Primary School	
Municipal	NA
State Government	Within distance less than 0.5 km
Private	NA
High School	
Municipal	NA
Private	NA
State Government	Within distance less than 0.5 km
Adult Education Centre	NA
Health Facilities	NA
Urban Health Post	NA
Primary Health Centre	NA
Government Hospital	Within distance less than 10 km
Maternity Centre	NA
Private Clinic	NA
Registered Medical Practitioner (RMP)	NA
Ayurvedic Doctor/Vaidya	NA
Social Development/Welfare	NA
Community Hall	NA
Livelihood/Production Centre	NA
Vocational Training/Training cum Production Centre	NA
Street Children Rehabilitation Centre	NA
Night Shelter	NA
Old Age Home	NA
Self Help Groups/DWCUA Groups in Slum	NA
No. of Neighbourhood Groups (NHGs) in slum	NA
Slum-dwellers Association	NA
Youth Association	1
Women's Association/Mahila Samithis	NA

26. SAHANI PARA - WARD (7)



Education & Social Infrastructure

Pre-primary School	
Anganwadi under ICDS	Within distance less than 1 km
Municipal Pre-school	NA
Private Pre-school	NA
Primary School	
Municipal	NA
State Government	Within distance less than 0.5 km
Private	NA
High School	
Municipal	NA
Private	NA
State Government	Within distance less than 0.5 km
Adult Education Centre	NA
Health Facilities	NA
Urban Health Post	NA
Primary Health Centre	NA
Government Hospital	Within distance less than 10 km
Maternity Centre	NA
Private Clinic	NA
Registered Medical Practitioner (RMP)	NA
Ayurvedic Doctor/Vaidya	NA
Social Development/Welfare	NA
Community Hall	NA
Livelihood/Production Centre	NA
Vocational Training/Training cum Production Centre	NA
Street Children Rehabilitation Centre	NA
Night Shelter	NA
Old Age Home	NA
Self Help Groups/DWCUA Groups in Slum	NA
No. of Neighbourhood Groups (NHGs) in slum	NA
Slum-dwellers Association	NA
Youth Association	1
Women's Association/Mahila Samithis	NA

27. RAMENDRA PALLY - WARD (8)

Education & Social Infrastructure

Pre-primary School	
Anganwadi under ICDS	Within distance less than 1 km
Municipal Pre-school	NA
Private Pre-school	NA
Primary School	
Municipal	NA



State Government	Within distance less than 0.5 km
Private	NA
High School	
Municipal	NA
Private	NA
State Government	Within distance less than 0.5 km
Adult Education Centre	NA
Health Facilities	NA
Urban Health Post	NA
Primary Health Centre	NA
Government Hospital	Within distance less than 10 km
Maternity Centre	NA
Private Clinic	NA
Registered Medical Practitioner (RMP)	NA
Ayurvedic Doctor/Vaidya	NA
Social Development/Welfare	NA
Community Hall	NA
Livelihood/Production Centre	NA
Vocational Training/Training cum Production Centre	NA
Street Children Rehabilitation Centre	NA
Night Shelter	NA
Old Age Home	NA
Self Help Groups/DWCUA Groups in Slum	NA
No. of Neighbourhood Groups (NHGs) in slum	NA
Slum-dwellers Association	NA
Youth Association	1
Women's Association/Mahila Samithis	NA

28. SAKTI NAGAR - WARD (8)

Education & Social Infrastructure	
Pre-primary School	
Anganwadi under ICDS	Within distance less than 1 km
Municipal Pre-school	NA
Private Pre-school	NA
Primary School	
Municipal	NA
State Government	Within distance less than 0.5 km
Private	NA
High School	
Municipal	NA
Private	NA
State Government	Within distance less than 0.5 km
Adult Education Centre	NA



Health Facilities	NA
Urban Health Post	NA
Primary Health Centre	NA
Government Hospital	Within distance less than 10 km
Maternity Centre	NA
Private Clinic	NA
Registered Medical Practitioner (RMP)	NA
Ayurvedic Doctor/Vaidya	NA
Social Development/Welfare	NA
Community Hall	NA
Livelihood/Production Centre	NA
Vocational Training/Training cum Production Centre	NA
Street Children Rehabilitation Centre	NA
Night Shelter	NA
Old Age Home	NA
Self Help Groups/DWCUA Groups in Slum	NA
No. of Neighbourhood Groups (NHGs) in slum	NA
Slum-dwellers Association	NA
Youth Association	1
Women's Association/Mahila Samithis	NA

29.SAKTI NAGAR BARAWARITALA - WARD (8)

Education & Social Infrastructure	
Pre-primary School	
Anganwadi under ICDS	Within distance less than 1 km
Municipal Pre-school	NA
Private Pre-school	NA
Primary School	
Municipal	NA
State Government	Within distance less than 0.5 km
Private	NA
High School	
Municipal	NA
Private	NA
State Government	Within distance less than 0.5 km
Adult Education Centre	NA
Health Facilities	NA
Urban Health Post	NA
Primary Health Centre	NA
Government Hospital	Within distance less than 10 km
Maternity Centre	NA
Private Clinic	NA
Registered Medical Practitioner (RMP)	NA



Ayurvedic Doctor/Vaidya	NA
Social Development/Welfare	NA
Community Hall	NA
Livelihood/Production Centre	NA
Vocational Training/Training cum Production Centre	NA
Street Children Rehabilitation Centre	NA
Night Shelter	NA
Old Age Home	NA
Self Help Groups/DWCUA Groups in Slum	NA
No. of Neighbourhood Groups (NHGs) in slum	NA
Slum-dwellers Association	NA
Youth Association	1
Women's Association/Mahila Samithis	NA

30. PURBA NETAJEE PALLY - WARD (9)

Education & Social Infrastructure	
Pre-primary School	
Anganwadi under ICDS	Within distance less than 1 km
Municipal Pre-school	NA
Private Pre-school	NA
Primary School	
Municipal	NA
State Government	Within distance less than 0.5 km
Private	NA
High School	
Municipal	NA
Private	NA
State Government	Within distance less than 0.5 km
Adult Education Centre	NA
Health Facilities	NA
Urban Health Post	NA
Primary Health Centre	NA
Government Hospital	Within distance less than 10 km
Maternity Centre	NA
Private Clinic	NA
Registered Medical Practitioner (RMP)	NA
Ayurvedic Doctor/Vaidya	NA
Social Development/Welfare	NA
Community Hall	NA
Livelihood/Production Centre	NA
Vocational Training/Training cum Production Centre	NA
Street Children Rehabilitation Centre	NA
Night Shelter	NA



Old Age Home	NA
Self Help Groups/DWCUA Groups in Slum	NA
No. of Neighbourhood Groups (NHGs) in slum	NA
Slum-dwellers Association	NA
Youth Association	1
Women's Association/Mahila Samithis	NA

31. BIDHAN NAGAR - WARD (9)

Education & Social Infrastructure	
Pre-primary School	
Anganwadi under ICDS	Within distance less than 1 km
Municipal Pre-school	NA
Private Pre-school	NA
Primary School	
Municipal	NA
State Government	Within distance less than 0.5 km
Private	NA
High School	
Municipal	NA
Private	NA
State Government	Within distance less than 0.5 km
Adult Education Centre	NA
Health Facilities	NA
Urban Health Post	NA
Primary Health Centre	NA
Government Hospital	Within distance less than 10 km
Maternity Centre	NA
Private Clinic	NA
Registered Medical Practitioner (RMP)	NA
Ayurvedic Doctor/Vaidya	NA
Social Development/Welfare	NA
Community Hall	NA
Livelihood/Production Centre	NA
Vocational Training/Training cum Production Centre	NA
Street Children Rehabilitation Centre	NA
Night Shelter	NA
Old Age Home	NA
Self Help Groups/DWCUA Groups in Slum	NA
No. of Neighbourhood Groups (NHGs) in slum	NA
Slum-dwellers Association	NA
Youth Association	1
Women's Association/Mahila Samithis	NA



32. HIGH ROAD KALI TALA - WARD (10)

Education & Social Infrastructure

Pre-primary School	
Anganwadi under ICDS	Within distance less than 1 km
Municipal Pre-school	NA
Private Pre-school	NA
Primary School	
Municipal	NA
State Government	Within distance less than 0.5 km
Private	NA
High School	
Municipal	NA
Private	NA
State Government	Within distance less than 0.5 km
Adult Education Centre	NA
Health Facilities	NA
Urban Health Post	NA
Primary Health Centre	NA
Government Hospital	Within distance less than 10 km
Maternity Centre	NA
Private Clinic	NA
Registered Medical Practitioner (RMP)	NA
Ayurvedic Doctor/Vaidya	NA
Social Development/Welfare	NA
Community Hall	NA
Livelihood/Production Centre	NA
Vocational Training/Training cum Production Centre	NA
Street Children Rehabilitation Centre	NA
Night Shelter	NA
Old Age Home	NA
Self Help Groups/DWCUA Groups in Slum	NA
No. of Neighbourhood Groups (NHGs) in slum	NA
Slum-dwellers Association	NA
Youth Association	1
Women's Association/Mahila Samithis	NA

33. SANTAL PARA - WARD (10)

Education & Social Infrastructure

Pre-primary School	
Anganwadi under ICDS	Within distance less than 1 km
Municipal Pre-school	NA
Private Pre-school	NA
Primary School	



Municipal	NA
State Government	Within distance less than 0.5 km
Private	NA
High School	
Municipal	NA
Private	NA
State Government	Within distance less than 0.5 km
Adult Education Centre	NA
Health Facilities	NA
Urban Health Post	NA
Primary Health Centre	NA
Government Hospital	Within distance less than 10 km
Maternity Centre	NA
Private Clinic	NA
Registered Medical Practitioner (RMP)	NA
Ayurvedic Doctor/Vaidya	NA
Social Development/Welfare	NA
Community Hall	NA
Livelihood/Production Centre	NA
Vocational Training/Training cum Production Centre	NA
Street Children Rehabilitation Centre	NA
Night Shelter	NA
Old Age Home	NA
Self Help Groups/DWCUA Groups in Slum	NA
No. of Neighbourhood Groups (NHGs) in slum	NA
Slum-dwellers Association	NA
Youth Association	1
Women's Association/Mahila Samithis	NA

34.F.C.I. MORE - WARD(10)

Education & Social Infrastructure	
Pre-primary School	
Anganwadi under ICDS	Within distance less than 1 km
Municipal Pre-school	NA
Private Pre-school	NA
Primary School	
Municipal	NA
State Government	Within distance less than 0.5 km
Private	NA
High School	
Municipal	NA
Private	NA
State Government	Within distance less than 0.5 km



Adult Education Centre	NA
Health Facilities	NA
Urban Health Post	NA
Primary Health Centre	NA
Government Hospital	Within distance less than 10 km
Maternity Centre	NA
Private Clinic	NA
Registered Medical Practitioner (RMP)	NA
Ayurvedic Doctor/Vaidya	NA
Social Development/Welfare	NA
Community Hall	NA
Livelihood/Production Centre	NA
Vocational Training/Training cum Production Centre	NA
Street Children Rehabilitation Centre	NA
Night Shelter	NA
Old Age Home	NA
Self Help Groups/DWCUA Groups in Slum	NA
No. of Neighbourhood Groups (NHGs) in slum	NA
Slum-dwellers Association	NA
Youth Association	1
Women's Association/Mahila Samithis	NA

35.NETAJI POLLI WARD (10)

Education & Social Infrastructure	
Pre-primary School	
Anganwadi under ICDS	Within distance less than 1 km
Municipal Pre-school	NA
Private Pre-school	NA
Primary School	
Municipal	NA
State Government	Within distance less than 0.5 km
Private	NA
High School	
Municipal	NA
Private	NA
State Government	Within distance less than 0.5 km
Adult Education Centre	NA
Health Facilities	NA
Urban Health Post	NA
Primary Health Centre	NA
Government Hospital	Within distance less than 10 km
Maternity Centre	NA
Private Clinic	NA



Registered Medical Practitioner (RMP)	NA
Ayurvedic Doctor/Vaidya	NA
Social Development/Welfare	NA
Community Hall	NA
Livelihood/Production Centre	NA
Vocational Training/Training cum Production Centre	NA
Street Children Rehabilitation Centre	NA
Night Shelter	NA
Old Age Home	NA
Self Help Groups/DWCUA Groups in Slum	NA
No. of Neighbourhood Groups (NHGs) in slum	NA
Slum-dwellers Association	NA
Youth Association	1
Women's Association/Mahila Samithis	NA

36.MALPAHARI PARA - WARD (10)

Education & Social Infrastructure	
Pre-primary School	
Anganwadi under ICDS	Within distance less than 1 km
Municipal Pre-school	NA
Private Pre-school	NA
Primary School	
Municipal	NA
State Government	Within distance less than 0.5 km
Private	NA
High School	
Municipal	NA
Private	NA
State Government	Within distance less than 0.5 km
Adult Education Centre	NA
Health Facilities	NA
Urban Health Post	NA
Primary Health Centre	NA
Government Hospital	Within distance less than 10 km
Maternity Centre	NA
Private Clinic	NA
Registered Medical Practitioner (RMP)	NA
Ayurvedic Doctor/Vaidya	NA
Social Development/Welfare	NA
Community Hall	NA
Livelihood/Production Centre	NA
Vocational Training/Training cum Production Centre	NA
Street Children Rehabilitation Centre	NA



Night Shelter	NA
Old Age Home	NA
Self Help Groups/DWCUA Groups in Slum	NA
No. of Neighbourhood Groups (NHGs) in slum	NA
Slum-dwellers Association	NA
Youth Association	1
Women's Association/Mahila Samithis	NA

37. PURBA NETAJEE PALLY - WARD (10)

Education & Social Infrastructure	
Pre-primary School	
Anganwadi under ICDS	Within distance less than 1 km
Municipal Pre-school	NA
Private Pre-school	NA
Primary School	
Municipal	NA
State Government	Within distance less than 0.5 km
Private	NA
High School	
Municipal	NA
Private	NA
State Government	Within distance less than 0.5 km
Adult Education Centre	NA
Health Facilities	NA
Urban Health Post	NA
Primary Health Centre	NA
Government Hospital	Within distance less than 10 km
Maternity Centre	NA
Private Clinic	NA
Registered Medical Practitioner (RMP)	NA
Ayurvedic Doctor/Vaidya	NA
Social Development/Welfare	NA
Community Hall	NA
Livelihood/Production Centre	NA
Vocational Training/Training cum Production Centre	NA
Street Children Rehabilitation Centre	NA
Night Shelter	NA
Old Age Home	NA
Self Help Groups/DWCUA Groups in Slum	NA
No. of Neighbourhood Groups (NHGs) in slum	NA
Slum-dwellers Association	NA
Youth Association	1
Women's Association/Mahila Samithis	NA



38. PIRPUKUR PARA - WARD (11)

Education & Social Infrastructure

Pre-primary School	
Anganwadi under ICDS	Within distance less than 1 km
Municipal Pre-school	NA
Private Pre-school	NA
Primary School	
Municipal	NA
State Government	Within distance less than 0.5 km
Private	NA
High School	
Municipal	NA
Private	NA
State Government	Within distance less than 0.5 km
Adult Education Centre	NA
Health Facilities	NA
Urban Health Post	NA
Primary Health Centre	NA
Government Hospital	Within distance less than 10 km
Maternity Centre	NA
Private Clinic	NA
Registered Medical Practitioner (RMP)	NA
Ayurvedic Doctor/Vaidya	NA
Social Development/Welfare	NA
Community Hall	NA
Livelihood/Production Centre	NA
Vocational Training/Training cum Production Centre	NA
Street Children Rehabilitation Centre	NA
Night Shelter	NA
Old Age Home	NA
Self Help Groups/DWCUA Groups in Slum	NA
No. of Neighbourhood Groups (NHGs) in slum	NA
Slum-dwellers Association	NA
Youth Association	1
Women's Association/Mahila Samithis	NA

39. ADARSHA PALLY-WARD(11)

Education & Social Infrastructure

Pre-primary School	
Anganwadi under ICDS	Within distance less than 1 km
Municipal Pre-school	NA
Private Pre-school	NA



Primary School	
Municipal	NA
State Government	Within distance less than 0.5 km
Private	NA
High School	
Municipal	NA
Private	NA
State Government	Within distance less than 0.5 km
Adult Education Centre	NA
Health Facilities	NA
Urban Health Post	NA
Primary Health Centre	NA
Government Hospital	Within distance less than 10 km
Maternity Centre	NA
Private Clinic	NA
Registered Medical Practitioner (RMP)	NA
Ayurvedic Doctor/Vaidya	NA
Social Development/Welfare	NA
Community Hall	NA
Livelihood/Production Centre	NA
Vocational Training/Training cum Production Centre	NA
Street Children Rehabilitation Centre	NA
Night Shelter	NA
Old Age Home	NA
Self Help Groups/DWCUA Groups in Slum	NA
No. of Neighbourhood Groups (NHGs) in slum	NA
Slum-dwellers Association	NA
Youth Association	1
Women's Association/Mahila Samithis	NA

40. SHILUPI NAGAR - WARD (11)

Education & Social Infrastructure	
Pre-primary School	
Anganwadi under ICDS	Within distance less than 1 km
Municipal Pre-school	NA
Private Pre-school	NA
Primary School	
Municipal	NA
State Government	Within distance less than 0.5 km
Private	NA
High School	
Municipal	NA
Private	NA



State Government	Within distance less than 0.5 km
Adult Education Centre	NA
Health Facilities	NA
Urban Health Post	NA
Primary Health Centre	NA
Government Hospital	Within distance less than 10 km
Maternity Centre	NA
Private Clinic	NA
Registered Medical Practitioner (RMP)	NA
Ayurvedic Doctor/Vaidya	NA
Social Development/Welfare	NA
Community Hall	NA
Livelihood/Production Centre	NA
Vocational Training/Training cum Production Centre	NA
Street Children Rehabilitation Centre	NA
Night Shelter	NA
Old Age Home	NA
Self Help Groups/DWCUA Groups in Slum	NA
No. of Neighbourhood Groups (NHGs) in slum	NA
Slum-dwellers Association	NA
Youth Association	1
Women's Association/Mahila Samithis	NA

41.EAST NATTA PARA - WARD (11)

Education & Social Infrastructure	
Pre-primary School	
Anganwadi under ICDS	Within distance less than 1 km
Municipal Pre-school	NA
Private Pre-school	NA
Primary School	
Municipal	NA
State Government	Within distance less than 0.5 km
Private	NA
High School	
Municipal	NA
Private	NA
State Government	Within distance less than 0.5 km
Adult Education Centre	NA
Health Facilities	NA
Urban Health Post	NA
Primary Health Centre	NA
Government Hospital	Within distance less than 10 km
Maternity Centre	NA


Chairman
Raiganj Municipality



Private Clinic	NA
Registered Medical Practitioner (RMP)	NA
Ayurvedic Doctor/Vaidya	NA
Social Development/Welfare	NA
Community Hall	NA
Livelihood/Production Centre	NA
Vocational Training/Training cum Production Centre	NA
Street Children Rehabilitation Centre	NA
Night Shelter	NA
Old Age Home	NA
Self Help Groups/DWCUA Groups in Slum	NA
No. of Neighbourhood Groups (NHGs) in slum	NA
Slum-dwellers Association	NA
Youth Association	1
Women's Association/Mahila Samithis	NA

42. HATAT PARA - WARD (11)

Education & Social Infrastructure	
Pre-primary School	
Anganwadi under ICDS	Within distance less than 1 km
Municipal Pre-school	NA
Private Pre-school	NA
Primary School	
Municipal	NA
State Government	Within distance less than 0.5 km
Private	NA
High School	
Municipal	NA
Private	NA
State Government	Within distance less than 0.5 km
Adult Education Centre	NA
Health Facilities	NA
Urban Health Post	NA
Primary Health Centre	NA
Government Hospital	Within distance less than 10 km
Maternity Centre	NA
Private Clinic	NA
Registered Medical Practitioner (RMP)	NA
Ayurvedic Doctor/Vaidya	NA
Social Development/Welfare	NA
Community Hall	NA
Livelihood/Production Centre	NA
Vocational Training/Training cum Production Centre	NA



Street Children Rehabilitation Centre	NA
Night Shelter	NA
Old Age Home	NA
Self Help Groups/DWCUA Groups in Slum	NA
No. of Neighbourhood Groups (NHGs) in slum	NA
Slum-dwellers Association	NA
Youth Association	1
Women's Association/Mahila Samithis	NA

43. WEST NATTA PARA - WARD (11)

Education & Social Infrastructure	
Pre-primary School	
Anganwadi under ICDS	Within distance less than 1 km
Municipal Pre-school	NA
Private Pre-school	NA
Primary School	
Municipal	NA
State Government	Within distance less than 0.5 km
Private	NA
High School	
Municipal	NA
Private	NA
State Government	Within distance less than 0.5 km
Adult Education Centre	NA
Health Facilities	NA
Urban Health Post	NA
Primary Health Centre	NA
Government Hospital	Within distance less than 10 km
Maternity Centre	NA
Private Clinic	NA
Registered Medical Practitioner (RMP)	NA
Ayurvedic Doctor/Vaidya	NA
Social Development/Welfare	NA
Community Hall	NA
Livelihood/Production Centre	NA
Vocational Training/Training cum Production Centre	NA
Street Children Rehabilitation Centre	NA
Night Shelter	NA
Old Age Home	NA
Self Help Groups/DWCUA Groups in Slum	NA
No. of Neighbourhood Groups (NHGs) in slum	NA
Slum-dwellers Association	NA
Youth Association	1



Women's Association/Mahila Samithis

NA

44. SATSANGHA ASHRAM PARA - WARD (11)

Education & Social Infrastructure	
Pre-primary School	
Anganwadi under ICDS	Within distance less than 1 km
Municipal Pre-school	NA
Private Pre-school	NA
Primary School	
Municipal	NA
State Government	Within distance less than 0.5 km
Private	NA
High School	
Municipal	NA
Private	NA
State Government	Within distance less than 0.5 km
Adult Education Centre	NA
Health Facilities	NA
Urban Health Post	NA
Primary Health Centre	NA
Government Hospital	Within distance less than 10 km
Maternity Centre	NA
Private Clinic	NA
Registered Medical Practitioner (RMP)	NA
Ayurvedic Doctor/Vaidya	NA
Social Development/Welfare	NA
Community Hall	NA
Livelihood/Production Centre	NA
Vocational Training/Training cum Production Centre	NA
Street Children Rehabilitation Centre	NA
Night Shelter	NA
Old Age Home	NA
Self Help Groups/DWCUA Groups in Slum	NA
No. of Neighbourhood Groups (NHGs) in slum	NA
Slum-dwellers Association	NA
Youth Association	1
Women's Association/Mahila Samithis	NA

45. ADARSHA PALLY - WARD (12)

Education & Social Infrastructure	
Pre-primary School	
Anganwadi under ICDS	Within distance less than 1 km
Municipal Pre-school	NA



Private Pre-school	NA
Primary School	
Municipal	NA
State Government	Within distance less than 0.5 km
Private	NA
High School	
Municipal	NA
Private	NA
State Government	Within distance less than 0.5 km
Adult Education Centre	NA
Health Facilities	NA
Urban Health Post	NA
Primary Health Centre	NA
Government Hospital	Within distance less than 10 km
Maternity Centre	NA
Private Clinic	NA
Registered Medical Practitioner (RMP)	NA
Ayurvedic Doctor/Vaidya	NA
Social Development/Welfare	NA
Community Hall	NA
Livelihood/Production Centre	NA
Vocational Training/Training cum Production Centre	NA
Street Children Rehabilitation Centre	NA
Night Shelter	NA
Old Age Home	NA
Self Help Groups/DWCUA Groups in Slum	NA
No. of Neighbourhood Groups (NHGs) in slum	NA
Slum-dwellers Association	NA
Youth Association	1
Women's Association/Mahila Samithis	NA

46. RAILY GOLA - WARD (12)

Education & Social Infrastructure	
Pre-primary School	
Anganwadi under ICDS	Within distance less than 1 km
Municipal Pre-school	NA
Private Pre-school	NA
Primary School	
Municipal	NA
State Government	Within distance less than 0.5 km
Private	NA
High School	
Municipal	NA



Private	NA
State Government	Within distance less than 0.5 km
Adult Education Centre	NA
Health Facilities	NA
Urban Health Post	NA
Primary Health Centre	NA
Government Hospital	Within distance less than 10 km
Maternity Centre	NA
Private Clinic	NA
Registered Medical Practitioner (RMP)	NA
Ayurvedic Doctor/Vaidya	NA
Social Development/Welfare	NA
Community Hall	NA
Livelihood/Production Centre	NA
Vocational Training/Training cum Production Centre	NA
Street Children Rehabilitation Centre	NA
Night Shelter	NA
Old Age Home	NA
Self Help Groups/DWCUA Groups in Slum	NA
No. of Neighbourhood Groups (NHGs) in slum	NA
Slum-dwellers Association	NA
Youth Association	1
Women's Association/Mahila Samithis	NA

47. UKILPARA - WARD (12)

Education & Social Infrastructure	
Pre-primary School	
Anganwadi under ICDS	Within distance less than 1 km
Municipal Pre-school	NA
Private Pre-school	NA
Primary School	
Municipal	NA
State Government	Within distance less than 0.5 km
Private	NA
High School	
Municipal	NA
Private	NA
State Government	Within distance less than 0.5 km
Adult Education Centre	NA
Health Facilities	NA
Urban Health Post	NA
Primary Health Centre	NA
Government Hospital	Within distance less than 10 km



Maternity Centre	NA
Private Clinic	NA
Registered Medical Practitioner (RMP)	NA
Ayurvedic Doctor/Vaidya	NA
Social Development/Welfare	NA
Community Hall	NA
Livelihood/Production Centre	NA
Vocational Training/Training cum Production Centre	NA
Street Children Rehabilitation Centre	NA
Night Shelter	NA
Old Age Home	NA
Self Help Groups/DWCUA Groups in Slum	NA
No. of Neighbourhood Groups (NHGs) in slum	NA
Slum-dwellers Association	NA
Youth Association	1
Women's Association/Mahila Samithis	NA

48. NEW UKILPARA - WARD (12)

Education & Social Infrastructure	
Pre-primary School	
Anganwadi under ICDS	Within distance less than 1 km
Municipal Pre-school	NA
Private Pre-school	NA
Primary School	
Municipal	NA
State Government	Within distance less than 0.5 km
Private	NA
High School	
Municipal	NA
Private	NA
State Government	Within distance less than 0.5 km
Adult Education Centre	NA
Health Facilities	NA
Urban Health Post	NA
Primary Health Centre	NA
Government Hospital	Within distance less than 10 km
Maternity Centre	NA
Private Clinic	NA
Registered Medical Practitioner (RMP)	NA
Ayurvedic Doctor/Vaidya	NA
Social Development/Welfare	NA
Community Hall	NA
Livelihood/Production Centre	NA



Vocational Training/Training cum Production Centre	NA
Street Children Rehabilitation Centre	NA
Night Shelter	NA
Old Age Home	NA
Self Help Groups/DWCUA Groups in Slum	NA
No. of Neighbourhood Groups (NHGs) in slum	NA
Slum-dwellers Association	NA
Youth Association	1
Women's Association/Mahila Samithis	NA

49. MUSLIMPARA - WARD (13)

Education & Social Infrastructure	
Pre-primary School	
Anganwadi under ICDS	Within distance less than 1 km
Municipal Pre-school	NA
Private Pre-school	NA
Primary School	
Municipal	NA
State Government	Within distance less than 0.5 km
Private	NA
High School	
Municipal	NA
Private	NA
State Government	Within distance less than 0.5 km
Adult Education Centre	NA
Health Facilities	NA
Urban Health Post	NA
Primary Health Centre	NA
Government Hospital	Within distance less than 10 km
Maternity Centre	NA
Private Clinic	NA
Registered Medical Practitioner (RMP)	NA
Ayurvedic Doctor/Vaidya	NA
Social Development/Welfare	NA
Community Hall	NA
Livelihood/Production Centre	NA
Vocational Training/Training cum Production Centre	NA
Street Children Rehabilitation Centre	NA
Night Shelter	NA
Old Age Home	NA
Self Help Groups/DWCUA Groups in Slum	NA
No. of Neighbourhood Groups (NHGs) in slum	NA
Slum-dwellers Association	NA



Youth Association

1

Women's Association/Mahila Samithis

NA

50.KEOT PARA - WARD (13)

Education & Social Infrastructure	
Pre-primary School	
Anganwadi under ICDS	Within distance less than 1 km
Municipal Pre-school	NA
Private Pre-school	NA
Primary School	
Municipal	NA
State Government	Within distance less than 0.5 km
Private	NA
High School	
Municipal	NA
Private	NA
State Government	Within distance less than 0.5 km
Adult Education Centre	NA
Health Facilities	NA
Urban Health Post	NA
Primary Health Centre	NA
Government Hospital	Within distance less than 10 km
Maternity Centre	NA
Private Clinic	NA
Registered Medical Practitioner (RMP)	NA
Ayurvedic Doctor/Vaidya	NA
Social Development/Welfare	NA
Community Hall	NA
Livelihood/Production Centre	NA
Vocational Training/Training cum Production Centre	NA
Street Children Rehabilitation Centre	NA
Night Shelter	NA
Old Age Home	NA
Self Help Groups/DWCUA Groups in Slum	NA
No. of Neighbourhood Groups (NHGs) in slum	NA
Slum-dwellers Association	NA
Youth Association	1
Women's Association/Mahila Samithis	NA

51.UKILPARA - WARD (13)

Education & Social Infrastructure	
Pre-primary School	
Anganwadi under ICDS	Within distance less than 1 km



Municipal Pre-school	NA
Private Pre-school	NA
Primary School	
Municipal	NA
State Government	Within distance less than 0.5 km
Private	NA
High School	
Municipal	NA
Private	NA
State Government	Within distance less than 0.5 km
Adult Education Centre	NA
Health Facilities	NA
Urban Health Post	NA
Primary Health Centre	NA
Government Hospital	Within distance less than 10 km
Maternity Centre	NA
Private Clinic	NA
Registered Medical Practitioner (RMP)	NA
Ayurvedic Doctor/Vaidya	NA
Social Development/Welfare	NA
Community Hall	NA
Livelihood/Production Centre	NA
Vocational Training/Training cum Production Centre	NA
Street Children Rehabilitation Centre	NA
Night Shelter	NA
Old Age Home	NA
Self Help Groups/DWCUA Groups in Slum	NA
No. of Neighbourhood Groups (NHGs) in slum	NA
Slum-dwellers Association	NA
Youth Association	1
Women's Association/Mahila Samithis	NA

52. KUMAR DANGI WARD-13

Education & Social Infrastructure	
Pre-primary School	
Anganwadi under ICDS	Within distance less than 1 km
Municipal Pre-school	NA
Private Pre-school	NA
Primary School	
Municipal	NA
State Government	Within distance less than 0.5 km
Private	NA
High School	



Municipal	NA
Private	NA
State Government	Within distance less than 0.5 km
Adult Education Centre	NA
Health Facilities	NA
Urban Health Post	NA
Primary Health Centre	NA
Government Hospital	Within distance less than 10 km
Maternity Centre	NA
Private Clinic	NA
Registered Medical Practitioner (RMP)	NA
Ayurvedic Doctor/Vaidya	NA
Social Development/Welfare	NA
Community Hall	NA
Livelihood/Production Centre	NA
Vocational Training/Training cum Production Centre	NA
Street Children Rehabilitation Centre	NA
Night Shelter	NA
Old Age Home	NA
Self Help Groups/DWCUA Groups in Slum	NA
No. of Neighbourhood Groups (NHGs) in slum	NA
Slum-dwellers Association	NA
Youth Association	1
Women's Association/Mahila Samithis	NA

53. DESBANDHU PARA - WARD (14)

Education & Social Infrastructure	
Pre-primary School	
Anganwadi under ICDS	Within distance less than 1 km
Municipal Pre-school	NA
Private Pre-school	NA
Primary School	
Municipal	NA
State Government	Within distance less than 0.5 km
Private	NA
High School	
Municipal	NA
Private	NA
State Government	Within distance less than 0.5 km
Adult Education Centre	NA
Health Facilities	NA
Urban Health Post	NA
Primary Health Centre	NA



Government Hospital	Within distance less than 10 km
Maternity Centre	NA
Private Clinic	NA
Registered Medical Practitioner (RMP)	NA
Ayurvedic Doctor/Vaidya	NA
Social Development/Welfare	NA
Community Hall	NA
Livelihood/Production Centre	NA
Vocational Training/Training cum Production Centre	NA
Street Children Rehabilitation Centre	NA
Night Shelter	NA
Old Age Home	NA
Self Help Groups/DWCUA Groups in Slum	NA
No. of Neighbourhood Groups (NHGs) in slum	NA
Slum-dwellers Association	NA
Youth Association	1
Women's Association/Mahila Samithis	NA

54. RAIL COLLONY - WARD (14)

Education & Social Infrastructure	
Pre-primary School	
Anganwadi under ICDS	Within distance less than 1 km
Municipal Pre-school	NA
Private Pre-school	NA
Primary School	
Municipal	NA
State Government	Within distance less than 0.5 km
Private	NA
High School	
Municipal	NA
Private	NA
State Government	Within distance less than 0.5 km
Adult Education Centre	NA
Health Facilities	NA
Urban Health Post	NA
Primary Health Centre	NA
Government Hospital	Within distance less than 10 km
Maternity Centre	NA
Private Clinic	NA
Registered Medical Practitioner (RMP)	NA
Ayurvedic Doctor/Vaidya	NA
Social Development/Welfare	NA
Community Hall	NA



Livelihood/Production Centre	NA
Vocational Training/Training cum Production Centre	NA
Street Children Rehabilitation Centre	NA
Night Shelter	NA
Old Age Home	NA
Self Help Groups/DWCUA Groups in Slum	NA
No. of Neighbourhood Groups (NHGs) in slum	NA
Slum-dwellers Association	NA
Youth Association	1
Women's Association/Mahila Samithis	NA

55.KHALPARA - WARD (14)

Education & Social Infrastructure	
Pre-primary School	
Anganwadi under ICDS	Within distance less than 1 km
Municipal Pre-school	NA
Private Pre-school	NA
Primary School	
Municipal	NA
State Government	Within distance less than 0.5 km
Private	NA
High School	
Municipal	NA
Private	NA
State Government	Within distance less than 0.5 km
Adult Education Centre	NA
Health Facilities	NA
Urban Health Post	NA
Primary Health Centre	NA
Government Hospital	Within distance less than 10 km
Maternity Centre	NA
Private Clinic	NA
Registered Medical Practitioner (RMP)	NA
Ayurvedic Doctor/Vaidya	NA
Social Development/Welfare	NA
Community Hall	NA
Livelihood/Production Centre	NA
Vocational Training/Training cum Production Centre	NA
Street Children Rehabilitation Centre	NA
Night Shelter	NA
Old Age Home	NA
Self Help Groups/DWCUA Groups in Slum	NA
No. of Neighbourhood Groups (NHGs) in slum	NA



Slum-dwellers Association	NA
Youth Association	1
Women's Association/Mahila Samithis	NA

56. PAUL PARA WARD-14

Education & Social Infrastructure	
Pre-primary School	
Anganwadi under ICDS	Within distance less than 1 km
Municipal Pre-school	NA
Private Pre-school	NA
Primary School	
Municipal	NA
State Government	Within distance less than 0.5 km
Private	NA
High School	
Municipal	NA
Private	NA
State Government	Within distance less than 0.5 km
Adult Education Centre	NA
Health Facilities	NA
Urban Health Post	NA
Primary Health Centre	NA
Government Hospital	Within distance less than 10 km
Maternity Centre	NA
Private Clinic	NA
Registered Medical Practitioner (RMP)	NA
Ayurvedic Doctor/Vaidya	NA
Social Development/Welfare	NA
Community Hall	NA
Livelihood/Production Centre	NA
Vocational Training/Training cum Production Centre	NA
Street Children Rehabilitation Centre	NA
Night Shelter	NA
Old Age Home	NA
Self Help Groups/DWCUA Groups in Slum	NA
No. of Neighbourhood Groups (NHGs) in slum	NA
Slum-dwellers Association	NA
Youth Association	1
Women's Association/Mahila Samithis	NA

57. KANCHAN PALLY - WARD (14)

Education & Social Infrastructure	
Pre-primary School	



Anganwadi under ICDS	Within distance less than 1 km
Municipal Pre-school	NA
Private Pre-school	NA
Primary School	
Municipal	NA
State Government	Within distance less than 0.5 km
Private	NA
High School	
Municipal	NA
Private	NA
State Government	Within distance less than 0.5 km
Adult Education Centre	NA
Health Facilities	NA
Urban Health Post	NA
Primary Health Centre	NA
Government Hospital	Within distance less than 10 km
Maternity Centre	NA
Private Clinic	NA
Registered Medical Practitioner (RMP)	NA
Ayurvedic Doctor/Vaidya	NA
Social Development/Welfare	NA
Community Hall	NA
Livelihood/Production Centre	NA
Vocational Training/Training cum Production Centre	NA
Street Children Rehabilitation Centre	NA
Night Shelter	NA
Old Age Home	NA
Self Help Groups/DWCUA Groups in Slum	NA
No. of Neighbourhood Groups (NHGs) in slum	NA
Slum-dwellers Association	NA
Youth Association	1
Women's Association/Mahila Samithis	NA

58.KANCHAN PALLY - WARD(15)

Education & Social Infrastructure	
Pre-primary School	
Anganwadi under ICDS	Within distance less than 1 km
Municipal Pre-school	NA
Private Pre-school	NA
Primary School	
Municipal	NA
State Government	Within distance less than 0.5 km
Private	NA



High School	
Municipal	NA
Private	NA
State Government	Within distance less than 0.5 km
Adult Education Centre	NA
Health Facilities	NA
Urban Health Post	NA
Primary Health Centre	NA
Government Hospital	Within distance less than 10 km
Maternity Centre	NA
Private Clinic	NA
Registered Medical Practitioner (RMP)	NA
Ayurvedic Doctor/Vaidya	NA
Social Development/Welfare	NA
Community Hall	NA
Livelihood/Production Centre	NA
Vocational Training/Training cum Production Centre	NA
Street Children Rehabilitation Centre	NA
Night Shelter	NA
Old Age Home	NA
Self Help Groups/DWCUA Groups in Slum	NA
No. of Neighbourhood Groups (NHGs) in slum	NA
Slum-dwellers Association	NA
Youth Association	1
Women's Association/Mahila Samithis	NA

59. BANDAR SAHA PARA - WARD (15)

Education & Social Infrastructure	
Pre-primary School	
Anganwadi under ICDS	Within distance less than 1 km
Municipal Pre-school	NA
Private Pre-school	NA
Primary School	
Municipal	NA
State Government	Within distance less than 0.5 km
Private	NA
High School	
Municipal	NA
Private	NA
State Government	Within distance less than 0.5 km
Adult Education Centre	NA
Health Facilities	NA
Urban Health Post	NA



Primary Health Centre	NA
Government Hospital	Within distance less than 10 km
Maternity Centre	NA
Private Clinic	NA
Registered Medical Practitioner (RMP)	NA
Ayurvedic Doctor/Vaidya	NA
Social Development/Welfare	NA
Community Hall	NA
Livelihood/Production Centre	NA
Vocational Training/Training cum Production Centre	NA
Street Children Rehabilitation Centre	NA
Night Shelter	NA
Old Age Home	NA
Self Help Groups/DWCUA Groups in Slum	NA
No. of Neighbourhood Groups (NHGs) in slum	NA
Slum-dwellers Association	NA
Youth Association	1
Women's Association/Mahila Samithis	NA

60.GOBINDA PARA - WARD (15)

Education & Social Infrastructure	
Pre-primary School	
Anganwadi under ICDS	Within distance less than 1 km
Municipal Pre-school	NA
Private Pre-school	NA
Primary School	
Municipal	NA
State Government	Within distance less than 0.5 km
Private	NA
High School	
Municipal	NA
Private	NA
State Government	Within distance less than 0.5 km
Adult Education Centre	NA
Health Facilities	NA
Urban Health Post	NA
Primary Health Centre	NA
Government Hospital	Within distance less than 10 km
Maternity Centre	NA
Private Clinic	NA
Registered Medical Practitioner (RMP)	NA
Ayurvedic Doctor/Vaidya	NA
Social Development/Welfare	NA



Community Hall	NA
Livelihood/Production Centre	NA
Vocational Training/Training cum Production Centre	NA
Street Children Rehabilitation Centre	NA
Night Shelter	NA
Old Age Home	NA
Self Help Groups/DWCUA Groups in Slum	NA
No. of Neighbourhood Groups (NHGs) in slum	NA
Slum-dwellers Association	NA
Youth Association	1
Women's Association/Mahila Samithis	NA

61. RAMSITA BARI ROAD - WARD (15)

Education & Social Infrastructure	
Pre-primary School	
Anganwadi under ICDS	Within distance less than 1 km
Municipal Pre-school	NA
Private Pre-school	NA
Primary School	
Municipal	NA
State Government	Within distance less than 0.5 km
Private	NA
High School	
Municipal	NA
Private	NA
State Government	Within distance less than 0.5 km
Adult Education Centre	NA
Health Facilities	NA
Urban Health Post	NA
Primary Health Centre	NA
Government Hospital	Within distance less than 10 km
Maternity Centre	NA
Private Clinic	NA
Registered Medical Practitioner (RMP)	NA
Ayurvedic Doctor/Vaidya	NA
Social Development/Welfare	NA
Community Hall	NA
Livelihood/Production Centre	NA
Vocational Training/Training cum Production Centre	NA
Street Children Rehabilitation Centre	NA
Night Shelter	NA
Old Age Home	NA
Self Help Groups/DWCUA Groups in Slum	NA



No. of Neighbourhood Groups (NHGs) in slum	NA
Slum-dwellers Association	NA
Youth Association	1
Women's Association/Mahila Samithis	NA

62. BARINDRA PARA - WARD (16)

Education & Social Infrastructure	
Pre-primary School	
Anganwadi under ICDS	Within distance less than 1 km
Municipal Pre-school	NA
Private Pre-school	NA
Primary School	
Municipal	NA
State Government	Within distance less than 0.5 km
Private	NA
High School	
Municipal	NA
Private	NA
State Government	Within distance less than 0.5 km
Adult Education Centre	NA
Health Facilities	NA
Urban Health Post	NA
Primary Health Centre	NA
Government Hospital	Within distance less than 10 km
Maternity Centre	NA
Private Clinic	NA
Registered Medical Practitioner (RMP)	NA
Ayurvedic Doctor/Vaidya	NA
Social Development/Welfare	NA
Community Hall	NA
Livelihood/Production Centre	NA
Vocational Training/Training cum Production Centre	NA
Street Children Rehabilitation Centre	NA
Night Shelter	NA
Old Age Home	NA
Self Help Groups/DWCUA Groups in Slum	NA
No. of Neighbourhood Groups (NHGs) in slum	NA
Slum-dwellers Association	NA
Youth Association	1
Women's Association/Mahila Samithis	NA

63. DAS PARA /BANDAR HATKHOLA- WARD (16)

Education & Social Infrastructure



Pre-primary School	
Anganwadi under ICDS	Within distance less than 1 km
Municipal Pre-school	NA
Private Pre-school	NA
Primary School	
Municipal	NA
State Government	Within distance less than 0.5 km
Private	NA
High School	
Municipal	NA
Private	NA
State Government	Within distance less than 0.5 km
Adult Education Centre	NA
Health Facilities	NA
Urban Health Post	NA
Primary Health Centre	NA
Government Hospital	Within distance less than 10 km
Maternity Centre	NA
Private Clinic	NA
Registered Medical Practitioner (RMP)	NA
Ayurvedic Doctor/Vaidya	NA
Social Development/Welfare	NA
Community Hall	NA
Livelihood/Production Centre	NA
Vocational Training/Training cum Production Centre	NA
Street Children Rehabilitation Centre	NA
Night Shelter	NA
Old Age Home	NA
Self Help Groups/DWCUA Groups in Slum	NA
No. of Neighbourhood Groups (NHGs) in slum	NA
Slum-dwellers Association	NA
Youth Association	1
Women's Association/Mahila Samithis	NA

64. UKILPARA - WARD (17)

Education & Social Infrastructure	
Pre-primary School	
Anganwadi under ICDS	Within distance less than 1 km
Municipal Pre-school	NA
Private Pre-school	NA
Primary School	
Municipal	NA
State Government	Within distance less than 0.5 km



Private	NA
High School	
Municipal	NA
Private	NA
State Government	Within distance less than 0.5 km
Adult Education Centre	NA
Health Facilities	NA
Urban Health Post	NA
Primary Health Centre	NA
Government Hospital	Within distance less than 10 km
Maternity Centre	NA
Private Clinic	NA
Registered Medical Practitioner (RMP)	NA
Ayurvedic Doctor/Vaidya	NA
Social Development/Welfare	NA
Community Hall	NA
Livelihood/Production Centre	NA
Vocational Training/Training cum Production Centre	NA
Street Children Rehabilitation Centre	NA
Night Shelter	NA
Old Age Home	NA
Self Help Groups/DWCUA Groups in Slum	NA
No. of Neighbourhood Groups (NHGs) in slum	NA
Slum-dwellers Association	NA
Youth Association	1
Women's Association/Mahila Samithis	NA

65. PIRPUKUR PARA - WARD (17)

Education & Social Infrastructure	
Pre-primary School	
Anganwadi under ICDS	Within distance less than 1 km
Municipal Pre-school	NA
Private Pre-school	NA
Primary School	
Municipal	NA
State Government	Within distance less than 0.5 km
Private	NA
High School	
Municipal	NA
Private	NA
State Government	Within distance less than 0.5 km
Adult Education Centre	NA
Health Facilities	NA



Urban Health Post	NA
Primary Health Centre	NA
Government Hospital	Within distance less than 10 km
Maternity Centre	NA
Private Clinic	NA
Registered Medical Practitioner (RMP)	NA
Ayurvedic Doctor/Vaidya	NA
Social Development/Welfare	NA
Community Hall	NA
Livelihood/Production Centre	NA
Vocational Training/Training cum Production Centre	NA
Street Children Rehabilitation Centre	NA
Night Shelter	NA
Old Age Home	NA
Self Help Groups/DWCUA Groups in Slum	NA
No. of Neighbourhood Groups (NHGs) in slum	NA
Slum-dwellers Association	NA
Youth Association	1
Women's Association/Mahila Samithis	NA

66.INDIRA COLONY - WARD(18)

Education & Social Infrastructure	
Pre-primary School	
Anganwadi under ICDS	Within distance less than 1 km
Municipal Pre-school	NA
Private Pre-school	NA
Primary School	
Municipal	NA
State Government	Within distance less than 0.5 km
Private	NA
High School	
Municipal	NA
Private	NA
State Government	Within distance less than 0.5 km
Adult Education Centre	NA
Health Facilities	NA
Urban Health Post	NA
Primary Health Centre	NA
Government Hospital	Within distance less than 10 km
Maternity Centre	NA
Private Clinic	NA
Registered Medical Practitioner (RMP)	NA
Ayurvedic Doctor/Vaidya	NA



Social Development/Welfare	NA
Community Hall	NA
Livelihood/Production Centre	NA
Vocational Training/Training cum Production Centre	NA
Street Children Rehabilitation Centre	NA
Night Shelter	NA
Old Age Home	NA
Self Help Groups/DWCUA Groups in Slum	NA
No. of Neighbourhood Groups (NHGs) in slum	NA
Slum-dwellers Association	NA
Youth Association	1
Women's Association/Mahila Samithis	NA

67. PURBA COLLEGE PARA - WARD(18)

Education & Social Infrastructure	
Pre-primary School	
Anganwadi under ICDS	Within distance less than 1 km
Municipal Pre-school	NA
Private Pre-school	NA
Primary School	
Municipal	NA
State Government	Within distance less than 0.5 km
Private	NA
High School	
Municipal	NA
Private	NA
State Government	Within distance less than 0.5 km
Adult Education Centre	NA
Health Facilities	NA
Urban Health Post	NA
Primary Health Centre	NA
Government Hospital	Within distance less than 10 km
Maternity Centre	NA
Private Clinic	NA
Registered Medical Practitioner (RMP)	NA
Ayurvedic Doctor/Vaidya	NA
Social Development/Welfare	NA
Community Hall	NA
Livelihood/Production Centre	NA
Vocational Training/Training cum Production Centre	NA
Street Children Rehabilitation Centre	NA
Night Shelter	NA
Old Age Home	NA



Self Help Groups/DWCUA Groups in Slum	NA
No. of Neighbourhood Groups (NHGs) in slum	NA
Slum-dwellers Association	NA
Youth Association	1
Women's Association/Mahila Samithis	NA

68. HOSPITAL PARA - WARD(18)

Education & Social Infrastructure	
Pre-primary School	
Anganwadi under ICDS	Within distance less than 1 km
Municipal Pre-school	NA
Private Pre-school	NA
Primary School	
Municipal	NA
State Government	Within distance less than 0.5 km
Private	NA
High School	
Municipal	NA
Private	NA
State Government	Within distance less than 0.5 km
Adult Education Centre	NA
Health Facilities	NA
Urban Health Post	NA
Primary Health Centre	NA
Government Hospital	Within distance less than 10 km
Maternity Centre	NA
Private Clinic	NA
Registered Medical Practitioner (RMP)	NA
Ayurvedic Doctor/Vaidya	NA
Social Development/Welfare	NA
Community Hall	NA
Livelihood/Production Centre	NA
Vocational Training/Training cum Production Centre	NA
Street Children Rehabilitation Centre	NA
Night Shelter	NA
Old Age Home	NA
Self Help Groups/DWCUA Groups in Slum	NA
No. of Neighbourhood Groups (NHGs) in slum	NA
Slum-dwellers Association	NA
Youth Association	1
Women's Association/Mahila Samithis	NA

69. JAILKHANA PARA WARD (18)



Education & Social Infrastructure

Pre-primary School	
Anganwadi under ICDS	Within distance less than 1 km
Municipal Pre-school	NA
Private Pre-school	NA
Primary School	
Municipal	NA
State Government	Within distance less than 0.5 km
Private	NA
High School	
Municipal	NA
Private	NA
State Government	Within distance less than 0.5 km
Adult Education Centre	NA
Health Facilities	NA
Urban Health Post	NA
Primary Health Centre	NA
Government Hospital	Within distance less than 10 km
Maternity Centre	NA
Private Clinic	NA
Registered Medical Practitioner (RMP)	NA
Ayurvedic Doctor/Vaidya	NA
Social Development/Welfare	NA
Community Hall	NA
Livelihood/Production Centre	NA
Vocational Training/Training cum Production Centre	NA
Street Children Rehabilitation Centre	NA
Night Shelter	NA
Old Age Home	NA
Self Help Groups/DWCUA Groups in Slum	NA
No. of Neighbourhood Groups (NHGs) in slum	NA
Slum-dwellers Association	NA
Youth Association	1
Women's Association/Mahila Samithis	NA

70.BIRNAGAR - WARD(19)

Education & Social Infrastructure	
Pre-primary School	
Anganwadi under ICDS	Within distance less than 1 km
Municipal Pre-school	NA
Private Pre-school	NA
Primary School	
Municipal	NA



State Government	Within distance less than 0.5 km
Private	NA
High School	
Municipal	NA
Private	NA
State Government	Within distance less than 0.5 km
Adult Education Centre	NA
Health Facilities	NA
Urban Health Post	NA
Primary Health Centre	NA
Government Hospital	Within distance less than 10 km
Maternity Centre	NA
Private Clinic	NA
Registered Medical Practitioner (RMP)	NA
Ayurvedic Doctor/Vaidya	NA
Social Development/Welfare	NA
Community Hall	NA
Livelihood/Production Centre	NA
Vocational Training/Training cum Production Centre	NA
Street Children Rehabilitation Centre	NA
Night Shelter	NA
Old Age Home	NA
Self Help Groups/DWCUA Groups in Slum	NA
No. of Neighbourhood Groups (NHGs) in slum	NA
Slum-dwellers Association	NA
Youth Association	1
Women's Association/Mahila Samithis	NA

71. SHYAMA PALLY - WARD (20)

Education & Social Infrastructure	
Pre-primary School	
Anganwadi under ICDS	Within distance less than 1 km
Municipal Pre-school	NA
Private Pre-school	NA
Primary School	
Municipal	NA
State Government	Within distance less than 0.5 km
Private	NA
High School	
Municipal	NA
Private	NA
State Government	Within distance less than 0.5 km
Adult Education Centre	NA



Health Facilities	NA
Urban Health Post	NA
Primary Health Centre	NA
Government Hospital	Within distance less than 10 km
Maternity Centre	NA
Private Clinic	NA
Registered Medical Practitioner (RMP)	NA
Ayurvedic Doctor/Vaidya	NA
Social Development/Welfare	NA
Community Hall	NA
Livelihood/Production Centre	NA
Vocational Training/Training cum Production Centre	NA
Street Children Rehabilitation Centre	NA
Night Shelter	NA
Old Age Home	NA
Self Help Groups/DWCUA Groups in Slum	NA
No. of Neighbourhood Groups (NHGs) in slum	NA
Slum-dwellers Association	NA
Youth Association	1
Women's Association/Mahila Samithis	NA

72.SWASHAN COLLONY - WARD(20)

Education & Social Infrastructure	
Pre-primary School	
Anganwadi under ICDS	Within distance less than 1 km
Municipal Pre-school	NA
Private Pre-school	NA
Primary School	
Municipal	NA
State Government	Within distance less than 0.5 km
Private	NA
High School	
Municipal	NA
Private	NA
State Government	Within distance less than 0.5 km
Adult Education Centre	NA
Health Facilities	NA
Urban Health Post	NA
Primary Health Centre	NA
Government Hospital	Within distance less than 10 km
Maternity Centre	NA
Private Clinic	NA
Registered Medical Practitioner (RMP)	NA



Ayurvedic Doctor/Vaidya	NA
Social Development/Welfare	NA
Community Hall	NA
Livelihood/Production Centre	NA
Vocational Training/Training cum Production Centre	NA
Street Children Rehabilitation Centre	NA
Night Shelter	NA
Old Age Home	NA
Self Help Groups/DWCUA Groups in Slum	NA
No. of Neighbourhood Groups (NHGs) in slum	NA
Slum-dwellers Association	NA
Youth Association	1
Women's Association/Mahila Samithis	NA

73.SUBHASH COLLONY - WARD (20)

Education & Social Infrastructure	
Pre-primary School	
Anganwadi under ICDS	Within distance less than 1 km
Municipal Pre-school	NA
Private Pre-school	NA
Primary School	
Municipal	NA
State Government	Within distance less than 0.5 km
Private	NA
High School	
Municipal	NA
Private	NA
State Government	Within distance less than 0.5 km
Adult Education Centre	NA
Health Facilities	NA
Urban Health Post	NA
Primary Health Centre	NA
Government Hospital	Within distance less than 10 km
Maternity Centre	NA
Private Clinic	NA
Registered Medical Practitioner (RMP)	NA
Ayurvedic Doctor/Vaidya	NA
Social Development/Welfare	NA
Community Hall	NA
Livelihood/Production Centre	NA
Vocational Training/Training cum Production Centre	NA
Street Children Rehabilitation Centre	NA
Night Shelter	NA



Old Age Home	NA
Self Help Groups/DWCUA Groups in Slum	NA
No. of Neighbourhood Groups (NHGs) in slum	NA
Slum-dwellers Association	NA
Youth Association	1
Women's Association/Mahila Samithis	NA

74. WEST BIRNAGAR - WARD (20)

Education & Social Infrastructure	
Pre-primary School	
Anganwadi under ICDS	Within distance less than 1 km
Municipal Pre-school	NA
Private Pre-school	NA
Primary School	
Municipal	NA
State Government	Within distance less than 0.5 km
Private	NA
High School	
Municipal	NA
Private	NA
State Government	Within distance less than 0.5 km
Adult Education Centre	NA
Health Facilities	NA
Urban Health Post	NA
Primary Health Centre	NA
Government Hospital	Within distance less than 10 km
Maternity Centre	NA
Private Clinic	NA
Registered Medical Practitioner (RMP)	NA
Ayurvedic Doctor/Vaidya	NA
Social Development/Welfare	NA
Community Hall	NA
Livelihood/Production Centre	NA
Vocational Training/Training cum Production Centre	NA
Street Children Rehabilitation Centre	NA
Night Shelter	NA
Old Age Home	NA
Self Help Groups/DWCUA Groups in Slum	NA
No. of Neighbourhood Groups (NHGs) in slum	NA
Slum-dwellers Association	NA
Youth Association	1
Women's Association/Mahila Samithis	NA



75. BIRNAGAR - WARD (21)

Education & Social Infrastructure

Pre-primary School	
Anganwadi under ICDS	Within distance less than 1 km
Municipal Pre-school	NA
Private Pre-school	NA
Primary School	
Municipal	NA
State Government	Within distance less than 0.5 km
Private	NA
High School	
Municipal	NA
Private	NA
State Government	Within distance less than 0.5 km
Adult Education Centre	NA
Health Facilities	NA
Urban Health Post	NA
Primary Health Centre	NA
Government Hospital	Within distance less than 10 km
Maternity Centre	NA
Private Clinic	NA
Registered Medical Practitioner (RMP)	NA
Ayurvedic Doctor/Vaidya	NA
Social Development/Welfare	NA
Community Hall	NA
Livelihood/Production Centre	NA
Vocational Training/Training cum Production Centre	NA
Street Children Rehabilitation Centre	NA
Night Shelter	NA
Old Age Home	NA
Self Help Groups/DWCUA Groups in Slum	NA
No. of Neighbourhood Groups (NHGs) in slum	NA
Slum-dwellers Association	NA
Youth Association	1
Women's Association/Mahila Samithis	NA

76. EAST BIRNAGAR - WARD (21)

Education & Social Infrastructure

Pre-primary School	
Anganwadi under ICDS	Within distance less than 1 km
Municipal Pre-school	NA
Private Pre-school	NA
Primary School	



Municipal	NA
State Government	Within distance less than 0.5 km
Private	NA
High School	
Municipal	NA
Private	NA
State Government	Within distance less than 0.5 km
Adult Education Centre	NA
Health Facilities	NA
Urban Health Post	NA
Primary Health Centre	NA
Government Hospital	Within distance less than 10 km
Maternity Centre	NA
Private Clinic	NA
Registered Medical Practitioner (RMP)	NA
Ayurvedic Doctor/Vaidya	NA
Social Development/Welfare	NA
Community Hall	NA
Livelihood/Production Centre	NA
Vocational Training/Training cum Production Centre	NA
Street Children Rehabilitation Centre	NA
Night Shelter	NA
Old Age Home	NA
Self Help Groups/DWCUA Groups in Slum	NA
No. of Neighbourhood Groups (NHGs) in slum	NA
Slum-dwellers Association	NA
Youth Association	1
Women's Association/Mahila Samithis	NA

77. SOUTH BIRNAGAR - WARD (21)

Education & Social Infrastructure	
Pre-primary School	
Anganwadi under ICDS	Within distance less than 1 km
Municipal Pre-school	NA
Private Pre-school	NA
Primary School	
Municipal	NA
State Government	Within distance less than 0.5 km
Private	NA
High School	
Municipal	NA
Private	NA
State Government	Within distance less than 0.5 km



Adult Education Centre	NA
Health Facilities	NA
Urban Health Post	NA
Primary Health Centre	NA
Government Hospital	Within distance less than 10 km
Maternity Centre	NA
Private Clinic	NA
Registered Medical Practitioner (RMP)	NA
Ayurvedic Doctor/Vaidya	NA
Social Development/Welfare	NA
Community Hall	NA
Livelihood/Production Centre	NA
Vocational Training/Training cum Production Centre	NA
Street Children Rehabilitation Centre	NA
Night Shelter	NA
Old Age Home	NA
Self Help Groups/DWCUA Groups in Slum	NA
No. of Neighbourhood Groups (NHGs) in slum	NA
Slum-dwellers Association	NA
Youth Association	1
Women's Association/Mahila Samithis	NA

78.COLLEGE PARA - WARD(22)

Education & Social Infrastructure	
Pre-primary School	
Anganwadi under ICDS	Within distance less than 1 km
Municipal Pre-school	NA
Private Pre-school	NA
Primary School	
Municipal	NA
State Government	Within distance less than 0.5 km
Private	NA
High School	
Municipal	NA
Private	NA
State Government	Within distance less than 0.5 km
Adult Education Centre	NA
Health Facilities	NA
Urban Health Post	NA
Primary Health Centre	NA
Government Hospital	Within distance less than 10 km
Maternity Centre	NA
Private Clinic	NA



Registered Medical Practitioner (RMP)	NA
Ayurvedic Doctor/Vaidya	NA
Social Development/Welfare	NA
Community Hall	NA
Livelihood/Production Centre	NA
Vocational Training/Training cum Production Centre	NA
Street Children Rehabilitation Centre	NA
Night Shelter	NA
Old Age Home	NA
Self Help Groups/DWCUA Groups in Slum	NA
No. of Neighbourhood Groups (NHGs) in slum	NA
Slum-dwellers Association	NA
Youth Association	1
Women's Association/Mahila Samithis	NA

79. PURBA COLLOGE PARA-1 - WARD(22)

Education & Social Infrastructure	
Pre-primary School	
Anganwadi under ICDS	Within distance less than 1 km
Municipal Pre-school	NA
Private Pre-school	NA
Primary School	
Municipal	NA
State Government	Within distance less than 0.5 km
Private	NA
High School	
Municipal	NA
Private	NA
State Government	Within distance less than 0.5 km
Adult Education Centre	NA
Health Facilities	NA
Urban Health Post	NA
Primary Health Centre	NA
Government Hospital	Within distance less than 10 km
Maternity Centre	NA
Private Clinic	NA
Registered Medical Practitioner (RMP)	NA
Ayurvedic Doctor/Vaidya	NA
Social Development/Welfare	NA
Community Hall	NA
Livelihood/Production Centre	NA
Vocational Training/Training cum Production Centre	NA
Street Children Rehabilitation Centre	NA



Night Shelter	NA
Old Age Home	NA
Self Help Groups/DWCUA Groups in Slum	NA
No. of Neighbourhood Groups (NHGs) in slum	NA
Slum-dwellers Association	NA
Youth Association	1
Women's Association/Mahila Samithis	NA

80. Purba Colloge Para-2 - WARD (22)

Education & Social Infrastructure	
Pre-primary School	
Anganwadi under ICDS	Within distance less than 1 km
Municipal Pre-school	NA
Private Pre-school	NA
Primary School	
Municipal	NA
State Government	Within distance less than 0.5 km
Private	NA
High School	
Municipal	NA
Private	NA
State Government	Within distance less than 0.5 km
Adult Education Centre	NA
Health Facilities	NA
Urban Health Post	NA
Primary Health Centre	NA
Government Hospital	Within distance less than 10 km
Maternity Centre	NA
Private Clinic	NA
Registered Medical Practitioner (RMP)	NA
Ayurvedic Doctor/Vaidya	NA
Social Development/Welfare	NA
Community Hall	NA
Livelihood/Production Centre	NA
Vocational Training/Training cum Production Centre	NA
Street Children Rehabilitation Centre	NA
Night Shelter	NA
Old Age Home	NA
Self Help Groups/DWCUA Groups in Slum	NA
No. of Neighbourhood Groups (NHGs) in slum	NA
Slum-dwellers Association	NA
Youth Association	1
Women's Association/Mahila Samithis	NA



81. DEBINAGAR KALIBARI - WARD(23)

Education & Social Infrastructure

Pre-primary School	
Anganwadi under ICDS	Within distance less than 1 km
Municipal Pre-school	NA
Private Pre-school	NA
Primary School	
Municipal	NA
State Government	Within distance less than 0.5 km
Private	NA
High School	
Municipal	NA
Private	NA
State Government	Within distance less than 0.5 km
Adult Education Centre	NA
Health Facilities	NA
Urban Health Post	NA
Primary Health Centre	NA
Government Hospital	Within distance less than 10 km
Maternity Centre	NA
Private Clinic	NA
Registered Medical Practitioner (RMP)	NA
Ayurvedic Doctor/Vaidya	NA
Social Development/Welfare	NA
Community Hall	NA
Livelihood/Production Centre	NA
Vocational Training/Training cum Production Centre	NA
Street Children Rehabilitation Centre	NA
Night Shelter	NA
Old Age Home	NA
Self Help Groups/DWCUA Groups in Slum	NA
No. of Neighbourhood Groups (NHGs) in slum	NA
Slum-dwellers Association	NA
Youth Association	1
Women's Association/Mahila Samithis	NA

82. DEBENAGAR BIDYASAGAR ROAD - WARD(23)

Education & Social Infrastructure

Pre-primary School	
Anganwadi under ICDS	Within distance less than 1 km
Municipal Pre-school	NA
Private Pre-school	NA



Primary School	
Municipal	NA
State Government	Within distance less than 0.5 km
Private	NA
High School	
Municipal	NA
Private	NA
State Government	Within distance less than 0.5 km
Adult Education Centre	NA
Health Facilities	NA
Urban Health Post	NA
Primary Health Centre	NA
Government Hospital	Within distance less than 10 km
Maternity Centre	NA
Private Clinic	NA
Registered Medical Practitioner (RMP)	NA
Ayurvedic Doctor/Vaidya	NA
Social Development/Welfare	NA
Community Hall	NA
Livelihood/Production Centre	NA
Vocational Training/Training cum Production Centre	NA
Street Children Rehabilitation Centre	NA
Night Shelter	NA
Old Age Home	NA
Self Help Groups/DWCUA Groups in Slum	NA
No. of Neighbourhood Groups (NHGs) in slum	NA
Slum-dwellers Association	NA
Youth Association	1
Women's Association/Mahila Samithis	NA

83. RAMKRISHNA PALLY - WARD(23)

Education & Social Infrastructure	
Pre-primary School	
Anganwadi under ICDS	Within distance less than 1 km
Municipal Pre-school	NA
Private Pre-school	NA
Primary School	
Municipal	NA
State Government	Within distance less than 0.5 km
Private	NA
High School	
Municipal	NA
Private	NA



State Government	Within distance less than 0.5 km
Adult Education Centre	NA
Health Facilities	NA
Urban Health Post	NA
Primary Health Centre	NA
Government Hospital	Within distance less than 10 km
Maternity Centre	NA
Private Clinic	NA
Registered Medical Practitioner (RMP)	NA
Ayurvedic Doctor/Vaidya	NA
Social Development/Welfare	NA
Community Hall	NA
Livelihood/Production Centre	NA
Vocational Training/Training cum Production Centre	NA
Street Children Rehabilitation Centre	NA
Night Shelter	NA
Old Age Home	NA
Self Help Groups/DWCUA Groups in Slum	NA
No. of Neighbourhood Groups (NHGs) in slum	NA
Slum-dwellers Association	NA
Youth Association	1
Women's Association/Mahila Samithis	NA

84.GHATUL PARA- Ward (24)

Education & Social Infrastructure	
Pre-primary School	
Anganwadi under ICDS	Within distance less than 1 km
Municipal Pre-school	NA
Private Pre-school	NA
Primary School	
Municipal	NA
State Government	Within distance less than 0.5 km
Private	NA
High School	
Municipal	NA
Private	NA
State Government	Within distance less than 0.5 km
Adult Education Centre	NA
Health Facilities	NA
Urban Health Post	NA
Primary Health Centre	NA
Government Hospital	Within distance less than 10 km
Maternity Centre	NA



Private Clinic	NA
Registered Medical Practitioner (RMP)	NA
Ayurvedic Doctor/Vaidya	NA
Social Development/Welfare	NA
Community Hall	NA
Livelihood/Production Centre	NA
Vocational Training/Training cum Production Centre	NA
Street Children Rehabilitation Centre	NA
Night Shelter	NA
Old Age Home	NA
Self Help Groups/DWCUA Groups in Slum	NA
No. of Neighbourhood Groups (NHGs) in slum	NA
Slum-dwellers Association	NA
Youth Association	1
Women's Association/Mahila Samithis	NA

85.GHOSH PARA - WARD (24)

Education & Social Infrastructure	
Pre-primary School	
Anganwadi under ICDS	Within distance less than 1 km
Municipal Pre-school	NA
Private Pre-school	NA
Primary School	
Municipal	NA
State Government	Within distance less than 0.5 km
Private	NA
High School	
Municipal	NA
Private	NA
State Government	Within distance less than 0.5 km
Adult Education Centre	NA
Health Facilities	NA
Urban Health Post	NA
Primary Health Centre	NA
Government Hospital	Within distance less than 10 km
Maternity Centre	NA
Private Clinic	NA
Registered Medical Practitioner (RMP)	NA
Ayurvedic Doctor/Vaidya	NA
Social Development/Welfare	NA
Community Hall	NA
Livelihood/Production Centre	NA
Vocational Training/Training cum Production Centre	NA



Street Children Rehabilitation Centre	NA
Night Shelter	NA
Old Age Home	NA
Self Help Groups/DWCUA Groups in Slum	NA
No. of Neighbourhood Groups (NHGs) in slum	NA
Slum-dwellers Association	NA
Youth Association	1
Women's Association/Mahila Samithis	NA

86. MALLIK PARA - WARD (24)

Education & Social Infrastructure	
Pre-primary School	
Anganwadi under ICDS	Within distance less than 1 km
Municipal Pre-school	NA
Private Pre-school	NA
Primary School	
Municipal	NA
State Government	Within distance less than 0.5 km
Private	NA
High School	
Municipal	NA
Private	NA
State Government	Within distance less than 0.5 km
Adult Education Centre	NA
Health Facilities	NA
Urban Health Post	NA
Primary Health Centre	NA
Government Hospital	Within distance less than 10 km
Maternity Centre	NA
Private Clinic	NA
Registered Medical Practitioner (RMP)	NA
Ayurvedic Doctor/Vaidya	NA
Social Development/Welfare	NA
Community Hall	NA
Livelihood/Production Centre	NA
Vocational Training/Training cum Production Centre	NA
Street Children Rehabilitation Centre	NA
Night Shelter	NA
Old Age Home	NA
Self Help Groups/DWCUA Groups in Slum	NA
No. of Neighbourhood Groups (NHGs) in slum	NA
Slum-dwellers Association	NA
Youth Association	1



Women's Association/Mahila Samithis

NA

87. HALDER PARA- WARD (24)

Education & Social Infrastructure	
Pre-primary School	
Anganwadi under ICDS	Within distance less than 1 km
Municipal Pre-school	NA
Private Pre-school	NA
Primary School	
Municipal	NA
State Government	Within distance less than 0.5 km
Private	NA
High School	
Municipal	NA
Private	NA
State Government	Within distance less than 0.5 km
Adult Education Centre	NA
Health Facilities	NA
Urban Health Post	NA
Primary Health Centre	NA
Government Hospital	Within distance less than 10 km
Maternity Centre	NA
Private Clinic	NA
Registered Medical Practitioner (RMP)	NA
Ayurvedic Doctor/Vaidya	NA
Social Development/Welfare	NA
Community Hall	NA
Livelihood/Production Centre	NA
Vocational Training/Training cum Production Centre	NA
Street Children Rehabilitation Centre	NA
Night Shelter	NA
Old Age Home	NA
Self Help Groups/DWCUA Groups in Slum	NA
No. of Neighbourhood Groups (NHGs) in slum	NA
Slum-dwellers Association	NA
Youth Association	1
Women's Association/Mahila Samithis	NA

88. SWASHAN COLONY-WARD(25)

Education & Social Infrastructure	
Pre-primary School	
Anganwadi under ICDS	Within distance less than 1 km
Municipal Pre-school	NA



Private Pre-school	NA
Primary School	
Municipal	NA
State Government	Within distance less than 0.5 km
Private	NA
High School	
Municipal	NA
Private	NA
State Government	Within distance less than 0.5 km
Adult Education Centre	NA
Health Facilities	NA
Urban Health Post	NA
Primary Health Centre	NA
Government Hospital	Within distance less than 10 km
Maternity Centre	NA
Private Clinic	NA
Registered Medical Practitioner (RMP)	NA
Ayurvedic Doctor/Vaidya	NA
Social Development/Welfare	NA
Community Hall	NA
Livelihood/Production Centre	NA
Vocational Training/Training cum Production Centre	NA
Street Children Rehabilitation Centre	NA
Night Shelter	NA
Old Age Home	NA
Self Help Groups/DWCUA Groups in Slum	NA
No. of Neighbourhood Groups (NHGs) in slum	NA
Slum-dwellers Association	NA
Youth Association	1
Women's Association/Mahila Samithis	NA

89. KANTA NAGAR - WARD (25)

Education & Social Infrastructure	
Pre-primary School	
Anganwadi under ICDS	Within distance less than 1 km
Municipal Pre-school	NA
Private Pre-school	NA
Primary School	
Municipal	NA
State Government	Within distance less than 0.5 km
Private	NA
High School	
Municipal	NA



Private	NA
State Government	Within distance less than 0.5 km
Adult Education Centre	NA
Health Facilities	NA
Urban Health Post	NA
Primary Health Centre	NA
Government Hospital	Within distance less than 10 km
Maternity Centre	NA
Private Clinic	NA
Registered Medical Practitioner (RMP)	NA
Ayurvedic Doctor/Vaidya	NA
Social Development/Welfare	NA
Community Hall	NA
Livelihood/Production Centre	NA
Vocational Training/Training cum Production Centre	NA
Street Children Rehabilitation Centre	NA
Night Shelter	NA
Old Age Home	NA
Self Help Groups/DWCUA Groups in Slum	NA
No. of Neighbourhood Groups (NHGs) in slum	NA
Slum-dwellers Association	NA
Youth Association	1
Women's Association/Mahila Samithis	NA

90. MAHARAJ COLLONY - WARD (25)

Education & Social Infrastructure	
Pre-primary School	
Anganwadi under ICDS	Within distance less than 1 km
Municipal Pre-school	NA
Private Pre-school	NA
Primary School	
Municipal	NA
State Government	Within distance less than 0.5 km
Private	NA
High School	
Municipal	NA
Private	NA
State Government	Within distance less than 0.5 km
Adult Education Centre	NA
Health Facilities	NA
Urban Health Post	NA
Primary Health Centre	NA
Government Hospital	Within distance less than 10 km



Maternity Centre	NA
Private Clinic	NA
Registered Medical Practitioner (RMP)	NA
Ayurvedic Doctor/Vaidya	NA
Social Development/Welfare	NA
Community Hall	NA
Livelihood/Production Centre	NA
Vocational Training/Training cum Production Centre	NA
Street Children Rehabilitation Centre	NA
Night Shelter	NA
Old Age Home	NA
Self Help Groups/DWCUA Groups in Slum	NA
No. of Neighbourhood Groups (NHGs) in slum	NA
Slum-dwellers Association	NA
Youth Association	1
Women's Association/Mahila Samithis	NA

91. DEBENAGAR UTTAR PARA - WARD (25)

Education & Social Infrastructure	
Pre-primary School	
Anganwadi under ICDS	Within distance less than 1 km
Municipal Pre-school	NA
Private Pre-school	NA
Primary School	
Municipal	NA
State Government	Within distance less than 0.5 km
Private	NA
High School	
Municipal	NA
Private	NA
State Government	Within distance less than 0.5 km
Adult Education Centre	NA
Health Facilities	NA
Urban Health Post	NA
Primary Health Centre	NA
Government Hospital	Within distance less than 10 km
Maternity Centre	NA
Private Clinic	NA
Registered Medical Practitioner (RMP)	NA
Ayurvedic Doctor/Vaidya	NA
Social Development/Welfare	NA
Community Hall	NA
Livelihood/Production Centre	NA



Occupational Training/Training cum Production Centre	NA
Street Children Rehabilitation Centre	NA
Night Shelter	NA
Old Age Home	NA
Self Help Groups/DWCUA Groups in Slum	NA
No. of Neighbourhood Groups (NHGs) in slum	NA
Slum-dwellers Association	NA
Youth Association	1
Women's Association/Mahila Samithis	NA






This Page is Intentionally Left Blank

RAIGANJ MUNICIPALITY



PMAY (HFA- 2022)

BENEFICIARY LIST OF RIGANJ MUNICIPALITY OF WARD NO:-01





Netajee Nagar Colony (Slum Code-10001)

Sl. No.	Name of Beneficiary	Father's Name / Husband's Name	Holding No.	Category							Gender	Voter/Adhar Card No	Photo
				SC	ST	OBC	Minority	PH	EWS	General			
1	Biswajit Singh	Shibu Singh	600/N	-	-	-	-	-	Yes	Yes	Male	943627704342	
2	Dinesh Debnath	Late Jamini Debnath	607/N	-	-	-	-	-	Yes	Yes	Male	285513207694	
3	Kamal Sharma	Late Kalipada Sharma	600/N	-	-	-	-	-	Yes	Yes	Male	854270076153	
4	Sushen Das	Subhas Das	599/N	-	-	-	-	-	Yes	Yes	Male	WB/05/031/573061	
5	Sanu Debnath	Prafulla Debnath	601/N	-	-	-	-	-	Yes	Yes	Male	UXO1001437	






Malpahari Para (Slum Code-10002)


6	Sukumar Mandal	Late Harikrishna Mandal	249/385B	Yes	No	No	No	No	Yes	no	Male	951231235838	
7	Kanika Paul	Sushil Ch. Paul	380/687	No	No	No	No	No	Yes	Yes	Female	524692831006	

Chairman
Raiganj Municipality

	Late Hirendra Ch. Roy	254/39u	No	No	No	No	No	No	Yes	Yes	Male	988593974232	
	Late Sadhan Ch. Das	119/474	-	-	-	-	-	-	Yes	Yes	Male	922303789819	
	Late Jogesh Ch. Das	347/701	-	-	-	-	-	-	Yes	Yes	Male	941331648027	






Kashibati (Slum Code10003)

11	Dinesh Barman	Late Kali Chand Barman	598/N	Yes	-	-	-	-	Yes	-	Male	630156945588	
12	Raju Barman	Kashi Nath Barman	603/N	-	-	-	-	-	Yes	Yes	Male	595362566405	
13	Milon Rani Das	Late Manik Ch. Das	62/351	-	-	-	-	-	Yes	Yes	Female	267689377249	
14	Bimal Ch. Shukla Das	Late Narendra Ch. Shukla Das	602/N	-	-	-	-	-	Yes	Yes	Male	307528490088	
15	Shankar Das	Dilip Das	597/N	-	-	-	-	-	Yes	Yes	Male	UXO1305408	


Chairman
 Raiganj Municipality



Banpahari Para (Slum Code-10004)

16	Late Subol Das	491/N	-	-	-	-	-	-	-	-	Yes	Yes	Male	236740780171	
17	Parbati Das	Late Subodh Ch. Das	604/N	-	-	-	-	-	-	-	Yes	Yes	Female	972212370927	
18	Sunil Das	Late Nanda Das	640/N	-	-	-	-	-	-	-	Yes	Yes	Male	556762445991	
19	Badal Das	Late Dhirendranath Das	605/N	-	-	-	-	-	-	-	Yes	Yes	Male	213438980173	
20	Debu Maitra	Chandi Maitra	608/N	-	-	-	-	-	-	-	Yes	Yes	Male	849885985409	










Chairman
Raiganj Municipality

RAIGANJ MUNICIPALITY

PMAY (HFA- 2022)

BENEFICIARY LIST OF RIGANJ MUNICIPALITY OF WARD NO:-02

Sebak Pally (Slum Code-10008)

Sl. No.	Name of Beneficiary	Father's Name / Husband's Name	Holding No.	Category						Gender	Voter/Adhar Card No	Photo
				SC	ST	OBC	Minority	PH	EWS	General		
1	Gita Das	Lae Narayan Das	94/55	-	-	-	-	-	EWS	Y	F	
2	Keshab Mandal	Lata Nandan Mandal	667/681	-	-	-	-	-	EWS	Y	M	
3	Krishna Tantiya	Late Budhan Tantiya	95/86	-	-	-	-	-	EWS	Y	M	
4	Bimal Hore	Purna Ch. Hore	1298/N	-	-	-	-	-	EWS	Y	M	
5	Ramji Tantiya	Late Munilal Tantiya	88/79	-	-	-	-	-	EWS	Y	M	
6	Suresh Tantiya	Late Sankar Tantiya	1300/N	-	-	Y	-	-	EWS	-	M	
7	Pradip Pal	Late Anil Pal	66/63	-	-	-	-	-	EWS	Y	M	
8	Hasi Pal Kundu	Late Dilip Kundu	1293/N	-	-	-	-	-	EWS	Y	F	



























9	Pragma pal	Late Jagadish Ch. Pal	62/94	-	-	-	-	-	-	EWS	Y	F	896981771235	
10	Sankumar Mitra	Late Pulil Bihari Mitra	57/VL	-	-	-	-	-	-	EWS	Y	M	683301549540	
11	Sanjit Tantiya	Narayan Tantiya	1238/N	-	-	Y	-	-	-	EWS		M	276768784205	
12	Manoj Joyshwal	Late Sankar Joyshwal	496/470	-	-	-	-	-	-	EWS	Y	M	710487305831	
13	Mukti Jayaswar	Late Rambilash Jayaswar	1262/V	Y	-	-	-	-	-	EWS		F	632547266473	
14	Suku Rabi Das	Late Chhenga Rabi Das	1229/N	-	-	-	-	-	-	EWS	Y	M	528144973589	
15	Baruna Basu Ball	Dipak Basu Ball	1263/N	-	-	-	-	-	-	EWS	Y	F	524006723688	

Tulshitala (Slum Code-10009)





16	Laxmi Jayaswar	Rmabali Jayaswar	114/105	-	-	-	-	-	-	EWS	Y	F	372089287044	
17	Shambhu Hazra	Late Shibu Hazra	349/324	-	-	-	-	-	-	EWS	Y	M	309845942343	
18	Satyajit Hazra	Rabi Hazra	349/324	-	-	-	-	-	-	EWS	Y	M	701862871948	

19	Swapan Bose	Late Parimal Krisna Bose	587/561	-	-	-	-	-	-	EWS	Y	M	815126886938	
20	Golabi Roy	Rajen Roy	31/VL	-	-	-	-	-	-	EWS	Y	F	380510411080	
21	Kanti Roy	Late Rajkumar Roy	519/493	-	-	-	-	-	-	EWS	y	F	640049947680	
22	Champak Maitra	Late Anil Maitra	320/296	-	-	-	-	-	-	EWS	Y	M	979847188006	
23	Nehal Das	Nathu Das	92/89	-	-	-	-	-	-	EWS	Y	M	632351637951	
24	Gita Das	Ramesh Das	114/105	Y	-	-	-	-	-	EWS		F	332407659894	
25	Ramesh Joswara	Ramdhani Joswara	118/109	-	-	-	-	-	-	EWS	Y	M	636368103243	
26	Ramji Roy	Late Baleshwar Roy	519/493	-	-	-	-	-	-	EWS	Y	M	956989992230	
27	Tapas Roy	Late Karuna Kanta Roy	298/274	-	-	-	-	-	-	EWS	Y	M	607826071457	
28	Pintu Biswas	Late Kalipada Biswas	499/473	-	-	-	-	-	-	EWS	Y	M	966233770095	
29	Ratan Das	Late Deben Das	502/476	Y	-	-	-	-	-	EWS		M	421057042085	









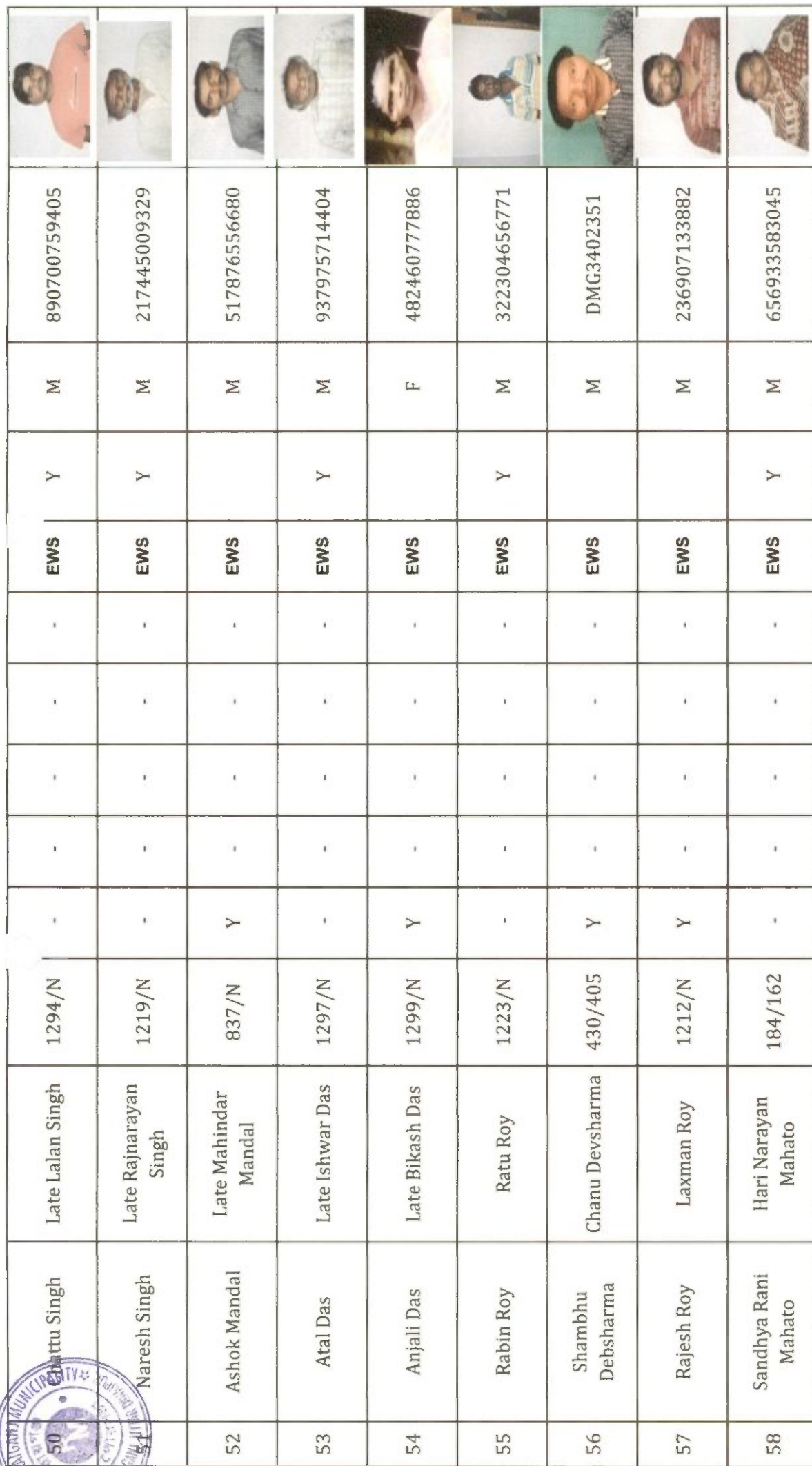
 30 Sufraj Barman		Late Laxman Ch. Barman	500/474	Y	-	-	-	-	-	EWS	M	585873717579		
Deb Sharma Para (Slum Code-10010)														
31	Rabindra Nath Kundu	Late Priyaka Kundu	480/N	-	-	-	-	-	-	EWS	Y	M	213870438013	
32	Arati Das	Late Akshay Das	1001/N	-	-	-	-	-	-	EWS	Y	F	290135732651	
33	Rita Das	Late Chaitu Das	507/481	Y	-	-	-	-	-	EWS		F	242725010726	
34	Rameshwar Pasman	Late Hitu Pasman	984/N	-	-	-	-	-	-	EWS	Y	M	537027470965	
35	Harendra Chandra Das	Late Shashimohan Das	1295/N	Y	-	-	-	-	-	EWS		M	WB/05/031/5520 36	
36	Dipankar Sarkar	Late Pran Gopal Sarkar	924/N	-	-	-	-	-	-	EWS	Y	M	742386760050	
37	Subodh Debsharma	Milan Debsharma	693/N	Y	-	-	-	-	-	EWS		M	641555245463	
38	Binod Debsharma	Bhagabinda Debsharma	1301/N	Y	-	-	-	-	-	EWS		M	DMG3899663	
39	Swapan Debsharma	Amulya Debsharma	1237/N	-	-	-	-	-	-	EWS	Y	M	611618896996	



40	Nareish Deb Sharma	Late Kshitish Debsharma	1302/N	Y	-	-	-	-	-	EWS		M	WB/05/031/5523 32	
41	Sujan Debsharma	Sukumar Debsharma	261/239	Y	-	-	-	-	-	EWS		M	DMG1829829	
42	Nitai Chowdhury	Late Abinash Chowdhury	0123/N	-	-	-	-	-	-	EWS	Y	M	615476138251	
43	Lal Mohan Prashad	Late RamNaresh Prashad	228/207	-	-	-	-	-	-	EWS	Y	M	435125259188	








Sudarshanpur Khudiram Collony (Slum Code-10011)

44	Laxmi Rudra	Srikumar Rudra	199/182	-	-	-	-	-	-	EWS	Y	F	WB/05/031/5553 33	
45	Binapani Pal	Late Nikhil Pal	200/183	-	-	-	-	-	-	EWS	Y	F	924456305612	
46	Arpan Guha	Late Surya Kanta Guha	204/187	-	-	-	-	-	-	EWS	Y	M	245147607710	
47	Sridam Das	Late Kushum Bala Das	1296/n	Y	-	-	-	-	-	EWS		M	389597699958	
48	Binod Singh	Lalan Singh	832	-	-	-	-	-	-	EWS	Y	M	607579117228	
49	Tarun Das	Tapan Das	284/260B	Y	-	-	-	-	-	EWS		M	702496703078	



Non Slum

59	Sushil Das	Late Ramchandra Das	1215/N	-	-	-	-	-	EWS	Y	M	311735214941
----	------------	---------------------	--------	---	---	---	---	---	------------	---	---	--------------

60	Suresh Thakur	Late Meghu Thakur	1195/N	-	-	-	-	-	-	-	-	EWS	Y	M	215136500308	
61	Sanchit Ch. Pal	Late Hiralal Pal	272/249	-	-	-	-	-	-	-	-	EWS	Y	M	332538941119	
62	Swapan Guha	Late Surya Kanta Guha	1200/N	-	-	-	-	-	-	-	-	EWS	Y	M	273995227243	
63	Amar Dutta	Late Rebati Mohan Dutta	328/304	-	-	-	-	-	-	-	-	EWS	Y	M	949761700306	
64	Kalipada barman	Late Tarini Mohan Barman	184/169	-	-	-	-	-	-	-	-	EWS	Y	M	296773193319	
65	Prem Chand Deb Sharma	Late Anandsa Debsharma	430/405	Y	-	-	-	-	-	-	-	EWS		M	949926561170	
66	Nandu Das	Late Bhagabat Das	995/N	-	-	-	-	-	-	-	-	EWS	Y	M	436558706694	










Chairman
 Raiganj Municipality

RAIGANJ MUNICIPALITY


PMAY (HFA- 2022)



BENEFICIARY LIST OF RIGANJ MUNICIPALITY OF WARD NO:- 03

Pal Para (Slum Code-10025)








No.	Name of Beneficiary	Father's Name / Husband's Name	Holding No.	Category						Gender	Voter/Adhar Card No	Photo
				SC	ST	OBC	Minority	PH	EWS	General		
1	Rina Pal	Lt. Ramesh Ch. Pal	185/178	-	-	-	-	-	EWS	Yes	766848019025	
2	Chitya Ranjan Sutradhar	Lt. Purna Ch. Sutradhar	161/158	-	-	-	-	-	EWS	Yes	353812560941	
3	Krishna Pal	Chandi Charan Pal	311/281	-	-	-	-	-	EWS	Yes	810326384970	
4	Nanda Kumar Kundu	Lt. Manaranjan Kundu	396/492A	-	-	-	-	-	EWS	Yes	855026744053	
5	Sumita Pal	Kamakshya Paul	539/N	-	-	-	-	-	EWS	Yes	530910266205	
6	Ranjit Pandey	Dhup Narayan Pandey	-	-	-	-	-	-	EWS	Yes	414934297008	
7	Ajit Pal	Amiya Bhandhu Paul	219/150A	-	-	-	-	-	EWS	Yes	564483291901	
8	Kalipada Paul	Lt. Ananta Paul	468/583	-	-	-	-	-	EWS	Yes	493876471219	





Sajal Sarkar	Lt. Birendra Nath Sarkar	68/VL	-	-	-	-	-	-	-	EWS	Yes	Male	598870169452	
Tarun Maitra	Lt. Surendranath Mitra	156/153	-	-	-	-	-	-	-	EWS	Yes	Male	792112728823	

Purba Ashok Pally (Slum Code-28)

21	Arup Dutta	Lt. Kanailal Dutta	80B/78	-	-	-	-	-	-	EWS	Yes	Male	423281525750	
22	Prantosh Das	Lt. Thakurdas Das	117/114	-	-	-	-	-	-	EWS	Yes	Male	297247001277	
23	Jharna Das	Lt. Satish Das	514/675	-	-	-	-	-	-	EWS	Yes	Female	606077313692	
24	Samarjit Bhowmick	Lt. Sunil Kumar Bhumick	145/66	-	-	-	-	-	-	EWS	Yes	Male	559594703193	
25	Sabita Das	Lt. Jagannath Das	279/255	-	-	-	-	-	-	EWS	Yes	Female	WB/05/031/567 092	
26	Nayan Das	Sanjib Das	223/211	-	-	-	-	-	-	EWS	Yes	Male	431822898139	
27	Subrata Chowdhury	Lt. Satyendra Nath	126/123	-	-	-	-	-	-	EWS	Yes	Male	977962181656	
28	Apurba Sarkar	Lt. Nishikanta Sarkar	37/37	-	-	-	-	-	-	EWS	Yes	Male	879875886835	